CORNELL
UNIVERSITY
LIBRARY

GIFT OF

United States
Census Office

CORNELL UNIVERSITY LIBRARY
3 1924 092 586 647

Cornell University Library

The original of this book is in
the Cornell University Library.

There are no known copyright restrictions in
the United States on the use of the text.

http://www.archive.org/details/cu31924092586647

BULLETINS

OF THE

TWELFTH CENSUS OF THE UNITED STATES

ISSUED FROM OCTOBER 6 1900, TO
MARCH 6 1901, NUMBER 4 TO 60

WASHINGTON
CENSUS OFFICE
1900

CONTENTS.*

	Bulletin No.
Population of New Hampshire, by Counties and Minor Civil Divisions	4
Population of Alabama, by Counties and Minor Civil Divisions	5
Population of Arizona, by Counties and Minor Civil Divisions	6
Population of Arkansas, by Counties and Minor Civil Divisions	7
Population of Delaware, by Counties and Minor Civil Divisions, and of the District of Columbia	8
Population of Connecticut, by Counties and Minor Civil Divisions	9
Population of California, by Counties and Minor Civil Divisions	10
Population of Cities having 25,000 inhabitants or more in 1900	11
Population of Vermont, by Counties and Minor Civil Divisions	12
Population of Massachusetts, by Counties and Minor Civil Divisions	13
Population of Colorado, by Counties and Minor Civil Divisions	14
Population of Hawaii, by Islands and Districts	15
Population of Florida, by Counties and Minor Civil Divisions	16
Domestic Animals in Barns and Enclosures, not on Farms or Ranges	17
Population of Idaho, by Counties and Minor Civil Divisions	18
Population of Georgia, by Counties and Minor Civil Divisions	19
Population of States and Territories by Counties	20
Population of Illinois, by Counties and Minor Civil Divisions	21
Population of Indiana, by Counties and Minor Civil Divisions	22
Population of Iowa, by Counties and Minor Civil Divisions	23
Population of Kansas, by Counties and Minor Civil Divisions	24
Population of Kentucky, by Counties and Minor Civil Divisions	25
Population of Louisiana, by Parishes and Minor Civil Divisions	26
Population of Maine, by Counties and Minor Civil Divisions	
Population of Maryland, by Counties and Minor Civil Divisions	
Population of Michigan, by Counties and Minor Civil Divisions	2
Population of Minnesota, by Counties and Minor Civil Divisions	30
Population of Mississippi, by Counties and Minor Civil Divisions	31
Population of Missouri, by Counties and Minor Civil Divisions	32
Population of Montana, by Counties and Minor Civil Divisions	33
Population of Nebraska, by Counties and Minor Civil Divisions	34
Population of Nevada, by Counties and Minor Civil Divisions	35
Population of New Jersey, by Counties and Minor Civil Divisions	36
Population of New Mexico, by Counties and Minor Civil Divisions	37
Population of New York, by Counties and Minor Civil Divisions	38
Population of North Carolina, by Counties and Minor Civil Divisions	39
Population of North Dakota, by Counties and Minor Civil Divisions	40
Population of Ohio, by Counties and Minor Civil Divisions	41
Population of Oklahoma, by Counties and Minor Civil Divisions	42
Population of Oregon, by Counties and Minor Civil Divisions	43
Population of Pennsylvania, by Counties and Minor Civil Divisions	44
Population of Rhode Island, by Counties and Minor Civil Divisions	45
Population of South Carolina, by Counties and Minor Civil Divisions	46
Population of South Dakota, by Counties and Minor Civil Divisions	47
Population of Tennessee, by Counties and Minor Civil Divisions	48
Population of Texas, by Counties and Minor Civil Divisions	49
Population of Utah, by Counties and Minor Civil Divisions	50
Population of Virginia, by Counties and Minor Civil Divisions	51
Population of Washington, by Counties and Minor Civil Divisions	52
Population of West Virginia, by Counties and Minor Civil Divisions	53
Population of Wisconsin, by Counties and Minor Civil Divisions	54
Population of Wyoming, by Counties and Minor Civil Divisions	55
Population of Indian Territory, by Nations and Reservations	56
Area in Square Miles of States, Territories, and Counties	57
Manufactures, Cotton Ginning	58
Manufacture of Beet Sugar	59
Population of Alaska, by Districts and Minor Civil Divisions	60

* Bulletins 1, 2, and 3 were issued for routine official requirements, and are not available for general distribution.

CENSUS BULLETINS, ARRANGED UNDER DIVISIONS PREPARING THEM.

	Bulletin No.
Agriculture, Division of—	
Domestic Animals in Barns and Enclosures, not on Farms or Ranges	17
Geographer's Division—	
Area in Square Miles of States, Territories, and Counties	57
Manufactures, Division of—	
Beet Sugar, Manufacture of	59
Cotton Ginning	58
Population, Division of—	
Alabama, Population of, by Counties and Minor Civil Divisions	5
Alaska, Population of, by Districts and Minor Civil Divisions	60
Arizona, Population of, by Counties and Minor Civil Divisions	6
Arkansas, Population of, by Counties and Minor Civil Divisions	7
California, Population of, by Counties and Minor Civil Divisions	10
Cities having 25,000 inhabitants or more in 1900, Population of	11
Colorado, Population of, by Counties and Minor Civil Divisions	14
Connecticut, Population of, by Counties and Minor Civil Divisions	9
Counties, Population of States and Territories by	20
Delaware, Population of, by Counties and Minor Civil Divisions	8
District of Columbia, Population of	8
Florida, Population of, by Counties and Minor Civil Divisions	16
Georgia, Population of, by Counties and Minor Civil Divisions	19
Hawaii, Population of, by Islands and Districts	15
Idaho, Population of, by Counties and Minor Civil Divisions	18
Illinois, Population of, by Counties and Minor Civil Divisions	21
Indiana, Population of, by Counties and Minor Civil Divisions	22
Indian Territory, Population of, by Nations and Reservations	56
Iowa, Population of, by Counties and Minor Civil Divisions	23
Kansas, Population of, by Counties and Minor Civil Divisions	24
Kentucky, Population of, by Counties and Minor Civil Divisions	25
Louisiana, Population of, by Parishes and Minor Civil Divisions	26
Maine, Population of, by Counties and Minor Civil Divisions	27
Maryland, Population of, by Counties and Minor Civil Divisions	28
Massachusetts, Population of, by Counties and Minor Civil Divisions	13
Michigan, Population of, by Counties and Minor Civil Divisions	29
Minnesota, Population of, by Counties and Minor Civil Divisions	30
Mississippi, Population of, by Counties and Minor Civil Divisions	31
Missouri, Population of, by Counties and Minor Civil Divisions	32
Montana, Population of, by Counties and Minor Civil Divisions	33
Nebraska, Population of, by Counties and Minor Civil Divisions	34
Nevada, Population of, by Counties and Minor Civil Divisions	35
New Hampshire, Population of, by Counties and Minor Civil Divisions	4
New Jersey, Population of, by Counties and Minor Civil Divisions	36
New Mexico, Population of, by Counties and Minor Civil Divisions	37
New York, Population of, by Counties and Minor Civil Divisions	38
North Carolina, Population of, by Counties and Minor Civil Divisions	39
North Dakota, Population of, by Counties and Minor Civil Divisions	40
Ohio, Population of, by Counties and Minor Civil Divisions	41
Oklahoma, Population of, by Counties and Minor Civil Divisions	42
Oregon, Population of, by Counties and Minor Civil Divisions	43
Pennsylvania, Population of, by Counties and Minor Civil Divisions	44
Rhode Island, Population of, by Counties and Minor Civil Divisions	45
South Carolina, Population of, by Counties and Minor Civil Divisions	46
South Dakota, Population of, by Counties and Minor Civil Divisions	47
Tennessee, Population of, by Counties and Minor Civil Divisions	48
Texas, Population of, by Counties and Minor Civil Divisions	49
Utah, Population of, by Counties and Minor Civil Divisions	50
Vermont, Population of, by Counties and Minor Civil Divisions	12
Virginia, Population of, by Counties and Minor Civil Divisions	51
Washington, Population of, by Counties and Minor Civil Divisions	52
West Virginia, Population of, by Counties and Minor Civil Divisions	53
Wisconsin, Population of, by Counties and Minor Civil Divisions	54
Wyoming, Population of, by Counties and Minor Civil Divisions	55

OCT 15 1900
LIBRARY

7—990.

TWELFTH CENSUS OF THE UNITED STATES.

CIRCULAR CONCERNING CENSUS BULLETINS.

DEPARTMENT OF THE INTERIOR,
CENSUS OFFICE,

Washington, D. C., Oct. 6, 1900.

The following bulletins have been issued to date, or are now in process of printing:

No. 1. Supervisors' Districts.

No. 2. Statistics of Manufactures. Cities and Towns Withdrawn from Enumerators.

No. 3. Names and Addresses of Supervisors of Census.

No. 4. Population of New Hampshire by Counties and Minor Civil Divisions.

No. 5. Population of Alabama by Counties and Minor Civil Divisions.

No. 6. Population of Arizona by Counties and Minor Civil Divisions.

No. 7. Population of Arkansas by Counties and Minor Civil Divisions.

Bulletins numbered 1, 2, and 3, relating wholly to the work of enumeration, are out of print and can not be supplied.

Bulletins numbered 4 to 7 contain the first preliminary results of the Twelfth Census, as officially compiled, and other bulletins will follow as fast as the official figures become available.

Very respectfully,

William R. Merriam

Director.

7-375a.

Twelfth Census of the United States.

CENSUS BULLETIN.

No. 1a. WASHINGTON, D. C. January 2, 1900.

SUPERVISORS' DISTRICTS.

[REVISED EDITION.]

Section 9 of an act entitled "An Act to provide for taking the Twelfth and subsequent censuses," approved March 3, 1899, provides that "the Director of the Census shall, at least six months prior to the date fixed for commencing the enumeration at the Twelfth and each succeeding decennial census, designate the number, whether one or more, of supervisors of census to be appointed within each State and Territory, the District of Columbia, Alaska, and the Hawaiian Islands." The same section further provides that "the whole number of supervisors shall not exceed three hundred," and that, "wherever practicable and desirable, the boundaries of the supervisors' districts shall conform to the boundaries of Congressional districts."

In accordance with these provisions, the following divisions of the country have been designated as supervisors' districts, each district as laid out to be under the direct charge of one supervisor.

This list of supervisors' districts is issued in the form of a bulletin and designated as Bulletin No. 1 of the Twelfth Census.

The supervisors' districts named in this bulletin have been made to conform to the Congressional districts as far as possible, taking into consideration density of population and facilities for travel and communication.

William R. Merriam
Director of the Census.

(12261——5050.) C—122

SUPERVISORS' DISTRICTS.

ALABAMA—Eight Districts.

First District, the counties of Baldwin, Choctaw, Clarke, Conecuh, Escambia, Marengo, Mobile, Monroe, Washington, Wilcox.

Second District, the counties of Autauga, Butler, Chilton, Covington, Crenshaw, Elmore, Lowndes, Montgomery.

Third District, the counties of Barbour, Bullock, Coffee, Dale, Geneva, Henry, Macon, Pike, Russell.

Fourth District, the counties of Chambers, Clay, Coosa, Lee, Randolph, Shelby, Talladega, Tallapoosa.

Fifth District, the counties of Bibb, Dallas, Hale, Jefferson, Perry.

Sixth District, the counties of Fayette, Franklin, Greene, Lamar, Marion, Pickens, Sumter, Tuscaloosa, Walker, Winston.

Seventh District, the counties of Blount, Calhoun, Cherokee, Cleburne, Cullman, Dekalb, Etowah, Marshall, St. Clair.

Eighth District the counties of Colbert, Jackson, Lauderdale, Lawrence, Limestone, Madison, Morgan.

ALASKA—Two Districts.

First District, from Arctic Ocean south to Kuskokwim River.

Second District, all south of Kuskokwim River, including southeastern Alaska and coast to and including Aleutian Islands.

ARIZONA—One District.

ARKANSAS—Six Districts.

First District, the counties of Clay, Craighead, Crittenden, Cross, Greene, Lee, Mississippi, Monroe, Phillips, Poinsett, St. Francis, Woodruff.

Second District, the counties of Baxter, Cleburne, Fulton, Independence, Izard, Jackson, Lawrence, Lonoke, Prairie, Randolph, Sharp, Stone, White.

Third District, the counties of Benton, Boone, Carroll, Crawford, Madison, Marion, Newton, Searcy, Washington.

Fourth District, the counties of Conway, Faulkner, Franklin, Johnson, Logan, Perry, Pope, Pulaski, Sebastian, Van Buren, Yell.

Fifth District, the counties of Clark, Dallas, Garland, Grant, Hempstead, Hot Spring, Howard, Little River, Miller, Montgomery, Nevada, Pike, Polk, Saline, Scott, Sevier.

Sixth District, the counties of Arkansas, Ashley, Bradley, Calhoun, Chicot, Cleveland, Columbia, Desha, Drew, Jefferson, Lafayette, Lincoln, Ouachita, Union.

CALIFORNIA—Six Districts.

First District, the counties of Alameda, Contra Costa, San Francisco.

Second District, the counties of Monterey, San Benito, San Luis Obispo, San Mateo, Santa Clara, Santa Cruz.

Third District, the counties of Colusa, Del Norte, Glenn, Humboldt, Lake, Lassen, Marin, Mendocino, Modoc, Napa, Plumas, Shasta, Sierra, Siskiyou, Solano, Sonoma, Tehama, Trinity, Yolo.

Fourth District, the counties of Alpine, Amador, Butte, Calaveras, Eldorado, Inyo, Mariposa, Mono, Nevada, Placer, Sacramento, San Joaquin, Sutter, Tuolumne, Yuba.

Fifth District, the counties of Fresno, Kern, Kings, Madera, Merced, Stanislaus, Tulare.

Sixth District, the counties of Los Angeles, Orange, Riverside, San Bernardino, San Diego, Santa Barbara, Ventura.

COLORADO—Two Districts.

First District, the counties of Arapahoe, Boulder, Cheyenne, Clear Creek, Douglas, Elbert, Gilpin, Jefferson, Kit Carson, Larimer, Lincoln, Logan, Morgan, Park, Phillips, Sedgwick, Washington, Weld, Yuma.

Second District, the counties of Archuleta, Baca, Bent, Chaffee, Conejos, Costilla, Custer, Delta, Dolores, Eagle, El Paso, Fremont, Garfield, Grand, Gunnison, Hinsdale, Huerfano, Kiowa, Lake, La Plata, Las Animas, Mesa, Mineral, Montezuma, Montrose, Otero, Ouray, Pitkin, Prowers, Pueblo, Rio Blanco, Rio Grande, Routt, Saguache, San Juan, San Miguel, Summit, Teller.

CONNECTICUT—One District.

DELAWARE—One District.

DISTRICT OF COLUMBIA—One District.

FLORIDA—Two Districts.

First District, the counties of Calhoun, Columbia, Escambia, Franklin, Gadsden, Hamilton, Holmes, Jackson, Jefferson, Lafayette, Leon, Liberty, Madison, Santa Rosa, Suwanee, Taylor, Wakulla, Walton, Washington.

Second District, the counties of Alachua, Baker, Bradford, Brevard, Citrus, Clay, Dade, De Soto, Duval, Hernando, Hillsboro, Lake, Lee, Levy, Manatee, Marion, Monroe, Nassau, Orange, Osceola, Pasco, Polk, Putnam, St. John, Sumter, Volusia.

GEORGIA—Eleven Districts.

First District, the counties of Bryan, Bullock, Burke, Chatham, Effingham, Emanuel, Liberty, McIntosh, Screven, Tattnall.

Second District, the counties of Baker, Berrien, Calhoun, Clay, Colquitt, Decatur, Dougherty, Early, Miller, Mitchell, Quitman, Randolph, Terrell, Thomas, Worth.

Third District, the counties of Crawford, Dooly, Houston, Lee, Macon, Pulaski, Schley, Stewart, Sumter, Taylor, Twiggs, Webster, Wilcox.

Fourth District, the counties of Carroll, Chattahoochee, Coweta, Harris, Heard, Marion, Meriwether, Muscogee, Talbot, Troup.

Fifth District, the counties of Campbell, Clayton, Dekalb, Douglas, Fulton, Newton, Rockdale, Walton.

Sixth District, the counties of Baldwin, Bibb, Butts, Fayette, Henry, Jones, Monroe, Pike, Spalding, Upson.

Seventh District, the counties of Bartow, Catoosa, Chattooga, Cobb, Dade, Floyd, Gordon, Haralson, Murray, Paulding, Polk, Walker, Whitfield.

Eighth District, the counties of Clarke, Elbert, Franklin, Greene, Hart, Jasper, Madison, Morgan, Oconee, Oglethorpe, Putnam, Wilkes.

Ninth District, the counties of Banks, Cherokee, Dawson, Fannin, Forsyth, Gilmer, Gwinnett, Habersham, Hall, Jackson, Lumpkin, Milton, Pickens, Rabun, Towns, Union, White.

Tenth District, the counties of Columbia, Glascock, Hancock, Jefferson, Lincoln, McDuffie, Richmond, Taliaferro, Warren, Washington, Wilkinson.

Eleventh District, the counties of Appling, Brooks, Camden, Charlton, Clinch, Coffee, Dodge, Echols, Glynn, Irwin, Johnson, Laurens, Lowndes, Montgomery, Pierce, Telfair, Ware, Wayne.

HAWAII—One District.

IDAHO—One District.

ILLINOIS—Sixteen Districts.

First District, the county of Cook.

Second District, the counties of Dekalb, Dupage, Grundy, Kane, Kendall, Lake, McHenry.

Third District, the counties of Boone, Carroll, Jo Daviess, Lee, Ogle, Stephenson, Winnebago.

Fourth District, the counties of Henry, Knox, Mercer, Rock Island, Stark, Whiteside.

Fifth District, the counties of Bureau, Lasalle, Livingston, Woodford.

Sixth District, the counties of Iroquois, Kankakee, Vermilion, Will.

Seventh District, the counties of Champaign, Dewitt, Douglas, Ford, McLean, Piatt.

Eighth District, the counties of Fulton, Marshall, Mason, Peoria, Putnam, Tazewell.

Ninth District, the counties of Adams, Brown, Hancock, Henderson, McDonough, Schuyler, Warren.

Tenth District, the counties of Calhoun, Cass, Greene, Jersey, Macoupin, Morgan, Pike, Scott.

Eleventh District, the counties of Christian, Logan, Macon, Menard, Sangamon.

Twelfth District, the counties of Bond, Fayette, Madison, Montgomery, Moultrie, Shelby.

Thirteenth District, the counties of Clark, Coles, Crawford, Cumberland, Edgar, Effingham, Jasper, Lawrence, Richland.

Fourteenth District, the counties of Clay, Edwards, Franklin, Gallatin, Hamilton, Hardin, Jefferson, Wabash, Wayne, White.

Fifteenth District, the counties of Clinton, Marion, Monroe, Perry, Randolph, St. Clair, Washington.

Sixteenth District, the counties of Alexander, Jackson, Johnson, Massac, Pope, Pulaski, Saline, Union, Williamson.

INDIANA—Thirteen Districts.

First District, the counties of Gibson, Pike, Posey, Spencer, Vanderburg, Warrick.

Second District, the counties of Daviess, Greene, Knox, Lawrence, Martin, Monroe, Owen, Sullivan.

Third District, the counties of Clark, Crawford, Dubois, Floyd, Harrison, Orange, Perry, Scott, Washington.

Fourth District, the counties of Bartholomew, Brown, Dearborn, Decatur, Jackson, Jefferson, Jennings, Ohio, Ripley, Switzerland.

Fifth District, the counties of Clay, Hendricks, Morgan, Parke, Putnam, Vermilion, Vigo.

Sixth District, the counties of Fayette, Franklin, Hancock, Henry, Rush, Shelby, Union, Wayne.

Seventh District, the counties of Johnson and Marion.

Eighth District, the counties of Adams, Blackford, Delaware, Jay, Madison, Randolph, Wells.

Ninth District, the counties of Boone, Carroll, Clinton, Fountain, Hamilton, Montgomery, Tipton.

Tenth District, the counties of Benton, Jasper, Lake, Laporte, Newton, Porter, Tippecanoe, Warren, White.

Eleventh District, the counties of Cass, Grant, Howard, Huntington, Miami, Wabash.

Twelfth District, the counties of Allen, Dekalb, Lagrange, Noble, Steuben, Whitley.

Thirteenth District, the counties of Elkhart, Fulton, Kosciusko, Marshall, Pulaski, St. Joseph, Starke.

INDIAN TERRITORY—One District.

IOWA—Eleven Districts.

First District, the counties of Des Moines, Henry, Jefferson, Lee, Louisa, Van Buren, Washington.

Second District, the counties of Clinton, Iowa, Jackson, Johnson, Muscatine, Scott.

Third District, the counties of Blackhawk, Bremer, Buchanan, Butler, Delaware, Dubuque, Franklin, Hardin, Wright.

Fourth District, the counties of Allamakee, Cerro Gordo, Chickasaw, Clayton, Fayette, Floyd, Howard, Mitchell, Winneshiek, Worth.

Fifth District, the counties of Benton, Cedar, Grundy, Jones; Linn, Marshall, Tama.

Sixth District, the counties of Davis, Jasper, Keokuk, Mahaska, Monroe, Poweshiek, Wapello.

Seventh District, the counties of Dallas, Madison, Marion, Polk, Story, Warren.

Eighth District, the counties of Adams, Appanoose, Clarke, Decatur, Fremont, Lucas, Page, Ringgold, Taylor, Union, Wayne.

Ninth District, the counties of Adair, Audubon, Cass, Guthrie, Harrison, Mills, Montgomery, Pottawattamie, Shelby.

Tenth District, the counties of Boone, Calhoun, Carroll, Crawford, Emmet, Greene, Hamilton, Hancock, Humboldt, Kossuth, Palo Alto, Pocahontas, Webster, Winnebago.

Eleventh District, the counties of Buena Vista, Cherokee, Clay, Dickinson, Ida, Lyon, Monona, O'Brien, Osceola, Plymouth, Sac, Sioux, Woodbury.

KANSAS—Seven Districts.

First District, the counties of Atchison, Brown, Doniphan, Jackson, Jefferson, Leavenworth, Nemaha, Pottawatomie.

Second District, the counties of Allen, Anderson, Bourbon, Douglas, Franklin, Johnson, Linn, Miami, Wyandotte.

Third District, the counties of Chautauqua, Cherokee, Cowley, Crawford, Elk, Labette, Montgomery, Neosho, Wilson.

Fourth District, the counties of Butler, Chase, Coffey, Greenwood, Lyon, Marion, Morris, Osage, Shawnee, Wabaunsee, Woodson.

Fifth District, the counties of Clay, Cloud, Dickinson, Geary, Marshall, Ottawa, Republic, Riley, Saline, Washington.

Sixth District, the counties of Cheyenne, Decatur, Ellis, Ellsworth, Gove, Graham, Jewell, Lincoln, Logan, Mitchell, Norton, Osborne, Phillips, Rawlins, Rooks, Russell, Sheridan, Sherman, Smith, Thomas, Trego, Wallace.

Seventh District, the counties of Barber, Barton, Clark, Comanche, Edwards, Finney, Ford, Grant, Gray, Greeley, Hamilton, Harper, Harvey, Haskell, Hodgeman, Kearny, Kingman, Kiowa, Lane, McPherson, Meade, Morton, Ness, Pawnee, Pratt, Reno, Rice, Rush, Scott, Sedgwick, Seward, Stafford, Stanton, Stevens, Sumner, Wichita.

KENTUCKY—Eleven Districts.

First District, the counties of Ballard, Caldwell, Calloway, Carlisle, Crittenden, Fulton, Graves, Hickman, Livingston, Lyon, McCracken, Marshall, Trigg.

Second District, the counties of Christian, Daviess, Hancock, Henderson, Hopkins, McLean, Union, Webster.

Third District, the counties of Allen, Barren, Butler, Edmonson, Logan, Metcalfe, Muhlenberg, Simpson, Todd, Warren.

Fourth District, the counties of Breckinridge, Bullitt, Grayson, Green, Hardin, Hart, Larue, Marion, Meade, Nelson, Ohio, Taylor, Washington.

Fifth District, the county of Jefferson.

Sixth District, the counties of Boone, Campbell, Carroll, Gallatin, Grant, Kenton, Pendleton, Trimble.

Seventh District, the counties of Bourbon, Fayette, Franklin, Henry, Oldham, Owen, Scott, Woodford.

Eighth District, the counties of Anderson, Boyle, Garrard, Jessamine, Lincoln, Madison, Mercer, Rockcastle, Shelby, Spencer.

Ninth District, the counties of Bath, Boyd, Bracken, Carter, Fleming, Greenup, Harrison, Lawrence, Lewis, Mason, Nicholas, Robertson, Rowan.

Tenth District, the counties of Breathitt, Clark, Elliott, Estill, Floyd, Johnson, Knott, Lee, Magoffin, Martin, Menifee, Montgomery, Morgan, Pike, Powell, Wolfe.

Eleventh District, the counties of Adair, Bell, Casey, Clay, Clinton, Cumberland, Harlan, Jackson, Knox, Laurel, Leslie, Letcher, Monroe, Owsley, Perry, Pulaski, Russell, Wayne, Whitley.

LOUISIANA—Six Districts.

First District, the parish of Orleans.

Second District, the parishes of Assumption, Iberville, Jefferson, Lafourche, Plaquemines, St. Bernard, St. Charles, St. James, St. John the Baptist, Terrebonne.

Third District, the parishes of Acadia, Calcasieu, Cameron, Iberia, Lafayette, St. Landry, St. Martin, St. Mary, Vermilion.

Fourth District, the parishes of Bienville, Bossier, Caddo, De Soto, Grant, Natchitoches, Rapides, Red River, Sabine, Vernon, Webster, Winn.

Fifth District, the parishes of Caldwell, Catahoula, Claiborne, Concordia, East Carroll, Franklin, Jackson, Lincoln, Madison, Morehouse, Ouachita, Richland, Tensas, Union, West Carroll.

Sixth District, the parishes of Ascension, Avoyelles, East Baton Rouge, East Feliciana, Livingston, Pointe Coupee, St. Helena, St. Tammany, Tangipahoa, Washington, West Baton Rouge, West Feliciana.

MAINE—Two Districts.

First District, the counties of Androscoggin, Cumberland, Franklin, Kennebec, Knox, Lincoln, Oxford, Sagadahoc, York.

Second District, the counties of Aroostook, Hancock, Penobscot, Piscataquis, Somerset, Waldo, Washington.

MARYLAND—Four Districts.

First District, the city of Baltimore.

Second District, the counties of Caroline, Cecil, Dorchester, Kent, Queen Anne, Somerset, Talbot, Wicomico, Worcester.

Third District, the counties of Anne Arundel, Baltimore, Calvert, Carroll, Charles, Harford, Howard, Prince George, St. Mary.

Fourth District, the counties of Allegany, Frederick, Garrett, Montgomery, Washington.

MASSACHUSETTS—One District.

MICHIGAN—Twelve Districts.

First District, the county of Wayne.

Second District, the counties of Jackson, Lenawee, Monroe, Washtenaw.

Third District, the counties of Branch, Calhoun, Eaton, Hillsdale, Kalamazoo.

Fourth District, the counties of Allegan, Barry, Berrien, Cass, St. Joseph, Van Buren.

Fifth District, the counties of Ionia, Kent, Ottawa.

Sixth District, the counties of Genesee, Ingham, Livingston, Oakland.

Seventh District, the counties of Huron, Lapeer, Macomb, St. Clair, Sanilac.

Eighth District, the counties of Clinton, Saginaw, Shiawassee, Tuscola.

Ninth District, the counties of Benzie, Lake, Leelanaw, Manistee, Mason, Muskegon, Newaygo, Oceana, Wexford.

Tenth District, the counties of Alcona, Alpena, Arenac, Bay, Cheboygan, Crawford, Emmet, Gladwin, Iosco, Midland, Montmorency, Ogemaw, Oscoda, Otsego, Presque Ile.

Eleventh District, the counties of Antrim, Charlevoix, Clare, Grand Traverse, Gratiot, Isabella, Kalkaska, Mecosta, Missaukee, Montcalm, Osceola, Roscommon.

Twelfth District, the counties of Alger, Baraga, Chippewa, Delta, Dickinson, Gogebic, Houghton, Iron, Keweenaw, Luce, Mackinac, Marquette, Menominee, Ontonagon, Schoolcraft.

MINNESOTA—Seven Districts.

First District, the counties of Dodge, Fillmore, Freeborn, Houston, Mower, Olmsted, Steele, Wabasha, Waseca, Winona.

Second District, the counties of Blue Earth, Brown, Chippewa, Cottonwood, Faribault, Jackson, Lac qui Parle, Lincoln, Lyon, Martin, Murray, Nicollet, Nobles, Pipestone, Redwood, Rock, Watonwan, Yellow Medicine.

Third District, the counties of Carver, Dakota, Goodhue, Lesueur, McLeod, Meeker, Renville, Rice, Scott, Sibley.

Fourth District, the counties of Chisago, Isanti, Kanabec, Ramsey, Washington.

Fifth District, the county of Hennepin.

Sixth District, the counties of Aitkin, Anoka, Beltrami, Benton, Carlton, Cass, Cook, Crow Wing, Hubbard, Itasca, Lake, Millelacs, Morrison, Pine, St. Louis, Sherburne, Stearns, Todd, Wadena, Wright.

Seventh District, the counties of Becker, Bigstone, Clay, Douglas, Grant, Kandiyohi, Kittson, Marshall, Norman, Ottertail, Polk, Pope, Red Lake, Roseau, Stevens, Swift, Traverse, Wilkin.

MISSISSIPPI—Seven Districts.

First District, the counties of Alcorn, Chickasaw, Clay, Itawamba, Lee, Lowndes, Monroe, Pontotoc, Prentiss, Tippah, Tishomingo, Union.

Second District, the counties of Benton, Calhoun, De Soto, Grenada, Lafayette, Marshall, Panola, Tate, Yalobusha.

Third District, the counties of Bolivar, Coahoma, Issaquena, Quitman, Sharkey, Sunflower, Tallahatchie, Tunica, Washington.

Fourth District, the counties of Attala, Carroll, Choctaw, Holmes, Leflore, Madison, Montgomery, Oktibbeha, Webster, Yazoo.

Fifth District, the counties of Kemper, Lauderdale, Leake, Neshoba, Newton, Noxubee, Rankin, Scott, Winston.

Sixth District, the counties of Clarke, Covington, Greene, Hancock, Harrison, Jackson, Jasper, Jones, Lawrence, Marion, Pearl River, Perry, Simpson, Smith, Wayne.

Seventh District, the counties of Adams, Amite, Claiborne, Copiah, Franklin, Hinds, Jefferson, Lincoln, Pike, Warren, Wilkinson.

MISSOURI—Thirteen Districts.

First District, the counties of Adair, Clark, Knox, Lewis, Macon, Marion, Putnam, Schuyler, Scotland, Shelby.

Second District, the counties of Carroll, Chariton, Grundy, Linn, Livingston, Monroe, Randolph, Sullivan.

Third District, the counties of Caldwell, Clay, Clinton, Daviess, Dekalb, Gentry, Harrison, Mercer, Ray, Worth.

Fourth District, the counties of Andrew, Atchison, Buchanan, Holt, Nodaway, Platte.

Fifth District, the counties of Jackson and Lafayette.

Sixth District, the counties of Bates, Cass, Cedar, Dade, Henry, Hickory, Johnson, Polk, St. Clair.

Seventh District, the counties of Benton, Boone, Cole, Cooper, Howard, Moniteau, Morgan, Pettis, Saline.

Eighth District, the counties of Camden, Christian, Dallas, Douglas, Greene, Laclede, Maries, Miller, Ozark, Phelps, Pulaski, Stone, Taney, Webster, Wright.

Ninth District, the counties of Audrain, Callaway, Gasconade, Lincoln, Montgomery, Osage, Pike, Ralls, St. Charles, Warren.

Tenth District, the counties of Crawford, Dent, Franklin, Iron, Jefferson, Madison, Perry, Reynolds, St. François, Ste. Genevieve, St. Louis, Washington.

Eleventh District, the city of St. Louis.

Twelfth District, the counties of Bollinger, Butler, Cape Girardeau, Carter, Dunklin, Howell, Mississippi, New Madrid, Oregon, Pemiscot, Ripley, Scott, Shannon, Stoddard, Texas, Wayne.

Thirteenth District, the counties of Barry, Barton, Jasper, Lawrence, McDonald, Newton, Vernon.

MONTANA—One District.

NEBRASKA—Six Districts.

First District, the counties of Cass, Johnson, Lancaster, Nemaha, Otoe, Pawnee, Richardson.

Second District, the counties of Douglas, Sarpy, Washington.

Third District, the counties of Antelope, Boone, Burt, Cedar, Colfax, Cuming, Dakota, Dixon, Dodge, Knox, Madison, Merrick, Nance, Pierce, Platte, Stanton, Thurston, Wayne.

Fourth District, the counties of Butler, Fillmore, Gage, Hamilton, Jefferson, Polk, Saline, Saunders, Seward, Thayer, York.

Fifth District, the counties of Adams, Chase, Clay, Dundy, Franklin, Frontier, Furnas, Gosper, Hall, Harlan, Hayes, Hitchcock, Kearney, Nuckolls, Perkins, Phelps, Redwillow, Webster.

Sixth District, the counties of Banner, Blaine, Boxbutte, Boyd, Brown, Buffalo, Cherry, Cheyenne, Custer, Dawes, Dawson, Deuel, Garfield, Grant, Greeley, Holt, Hooker, Howard, Keith, Keyapaha, Kimball, Lincoln, Logan, Loup, McPherson, Rock, Scotts Bluff, Sheridan, Sherman, Sioux, Thomas, Valley, Wheeler.

NEVADA—One District.

NEW HAMPSHIRE—One District.

NEW JERSEY—Six Districts.

First District, the county of Hudson.

Second District, the county of Essex.

Third District, the counties of Bergen, Morris, Passaic, Sussex, Warren.

Fourth District, the counties of Hunterdon, Middlesex, Somerset, Union.

Fifth District, the counties of Burlington, Mercer, Monmouth, Ocean.

Sixth District, the counties of Atlantic, Camden, Cape May, Cumberland, Gloucester, Salem.

NEW MEXICO—One District.

NEW YORK—Nineteen Districts.

First District, the county of New York.

Second District, the counties of Kings, Nassau, Queens, Richmond, Suffolk.

Third District, the counties of Dutchess, Putnam, Westchester.

Fourth District, the counties of Columbia and Rensselaer.

Fifth District, the counties of Clinton, Essex, Franklin, Warren, Washington.

Sixth District, the counties of Jefferson, Lewis, St. Lawrence.

Seventh District, the counties of Fulton, Hamilton, Herkimer, Montgomery, Saratoga.

Eighth District, the counties of Albany and Schenectady.

Ninth District, the counties of Delaware, Greene, Schoharie, Ulster.

Tenth District, the counties of Orange, Rockland, Sullivan.

Eleventh District, the counties of Broome, Chenango, Cortland, Otsego.

Twelfth District, the counties of Madison and Onondaga.

Thirteenth District, the counties of Oneida and Oswego.

Fourteenth District, the counties of Cayuga, Ontario, Seneca, Wayne, Yates.

Fifteenth District, the counties of Chemung, Schuyler, Steuben, Tioga, Tompkins.

Sixteenth District, the counties of Allegany, Cattaraugus, Chautauqua.

Seventeenth District, the county of Erie.

Eighteenth District, the counties of Genesee, Livingston, Niagara, Orleans, Wyoming.

Nineteenth District, the county of Monroe.

NORTH CAROLINA—Nine Districts.

First District, the counties of Beaufort, Bertie, Camden, Chowan, Currituck, Dare, Gates, Hertford, Hyde, Martin, Pasquotank, Perquimans, Tyrrell, Washington.

Second District, the counties of Edgecombe, Greene, Halifax, Lenoir, Nash, Northampton, Pitt, Wayne, Wilson.

Third District, the counties of Bladen, Brunswick, Carteret, Columbus, Craven, Duplin, Jones, New Hanover, Onslow, Pamlico, Pender, Sampson.

Fourth District, the counties of Chatham, Cumberland, Harnett, Johnston, Moore, Richmond, Robeson, Scotland, Wake.

Fifth District, the counties of Alamance, Caswell, Durham, Franklin, Granville, Orange, Person, Vance, Warren.

Sixth District, the counties of Alleghany, Ashe, Forsyth, Guilford, Rockingham, Stokes, Surry, Watauga, Wilkes, Yadkin.

Seventh District, the counties of Anson, Cabarrus, Davidson, Mecklenburg, Montgomery, Randolph, Rowan, Stanly, Union.

Eighth District, the counties of Alexander, Burke, Caldwell, Catawba, Cleveland, Davie, Gaston, Iredell, Lincoln, McDowell, Polk, Rutherford.

Ninth District, the counties of Buncombe, Cherokee, Clay, Graham, Haywood, Henderson, Jackson, Macon, Madison, Mitchell, Swain, Transylvania, Yancey.

NORTH DAKOTA—One District.

OHIO—Nineteen Districts.

First District, the county of Hamilton.

Second District, the counties of Butler, Montgomery, Preble.

Third District, the counties of Allen, Auglaize, Darke, Mercer, Shelby.

Fourth District, the counties of Defiance, Henry, Paulding, Putnam, Van Wert, Williams.

Fifth District, the counties of Brown, Clermont, Clinton, Greene, Highland, Warren.

Sixth District, the counties of Clark, Fayette, Madison, Miami, Pickaway.

Seventh District, the counties of Champaign, Delaware, Hancock, Hardin, Logan, Union.

Eighth District, the counties of Fulton, Lucas, Ottawa, Wood.

Ninth District, the counties of Adams, Gallia, Jackson, Lawrence, Pike, Scioto.

Tenth District, the counties of Athens, Hocking, Meigs, Perry, Ross, Vinton.

Eleventh District, the counties of Fairfield, Franklin, Licking,

Twelfth District, the counties of Crawford, Erie, Marion, Sandusky, Seneca, Wyandot.

Thirteenth District, the counties of Ashland, Huron, Knox, Lorain, Morrow, Richland.

Fourteenth District, the counties of Guernsey, Morgan, Muskingum, Noble, Washington.

Fifteenth District, the counties of Belmont, Carroll, Harrison, Jefferson, Monroe.

Sixteenth District, the counties of Coshocton, Holmes, Medina, Summit, Tuscarawas, Wayne.

Seventeenth District, the counties of Columbiana, Mahoning, Stark.

Eighteenth District, the counties of Ashtabula, Geauga, Lake, Portage, Trumbull.

Nineteenth District, the county of Cuyahoga.

OKLAHOMA—One District.

OREGON—Two Districts.

First District, the counties of Benton, Clackamas, Coos, Curry, Douglas, Jackson, Josephine, Klamath, Lake, Lane, Lincoln, Linn, Marion, Polk, Tillamook, Washington, Yamhill.

Second District, the counties of Baker, Clatsop, Columbia, Crook, Gilliam, Grant, Harney, Malheur, Morrow, Multnomah, Sherman, Umatilla, Union, Wallowa, Wasco, Wheeler.

PENNSYLVANIA—Nineteen Districts.

First District, Philadelphia; city and county.

Second District, the counties of Bucks, Chester, Delaware, Montgomery.

Third District, the counties of Carbon, Lehigh, Northampton.

Fourth District, the counties of Lackawanna, Monroe, Pike.

Fifth District, the counties of Bradford, Sullivan, Susquehanna, Wayne, Wyoming.

Sixth District, the counties of Columbia and Luzerne.

Seventh District, the counties of Berks and Schuylkill.

Eighth District, the counties of Lancaster and York.

Ninth District, the counties of Cumberland, Dauphin, Lebanon, Perry.

Tenth District, the counties of Center, Clearfield, Montour, Northumberland, Snyder, Union.

Eleventh District, the counties of Cameron, Clinton, Lycoming, Potter, Tioga.

Twelfth District, the counties of Adams, Franklin, Fulton, Huntingdon, Juniata, Mifflin.

Thirteenth District, the counties of Bedford, Blair, Cambria, Somerset.

Fourteenth District, the counties of Clarion, Elk, Forest, Jefferson, McKean, Warren.

Fifteenth District, the counties of Crawford, Erie, Venango.

Sixteenth District, the counties of Armstrong, Indiana, Westmoreland.

Seventeenth District, the counties of Fayette, Greene, Washington.

Eighteenth District, the county of Allegheny.

Nineteenth District, the counties of Beaver, Butler, Lawrence, Mercer.

RHODE ISLAND—One District.

SOUTH CAROLINA—Six Districts.

First District, the counties of Beaufort, Berkeley, Charleston, Colleton, Dorchester, Hampton.

Second District, the counties of Bamberg, Barnwell, Lexington, Orangeburg, Richland, Sumter.

Third District, the counties of Abbeville, Aiken, Anderson, Edgefield, Greenwood, Newberry, Saluda.

Fourth District, the counties of Cherokee, Greenville, Laurens, Oconee, Pickens, Spartanburg.

Fifth District, the counties of Chester, Chesterfield, Fairfield, Kershaw, Lancaster, Union, York.

Sixth District, the counties of Clarendon, Darlington, Florence, Georgetown, Horry, Marion, Marlboro, Williamsburg.

SOUTH DAKOTA—Two Districts.

First District, the counties of Armstrong, Boreman, Butte, Custer, Dewey, Fall River, Gregory, Lawrence, Lugenbeel, Lyman, Meade, Meyer, Pennington, Schnasse, Shannon, Stanley, Tripp, Washabaugh, Washington.

Second District, the counties of Aurora, Beadle, Bonhomme, Brookings, Brown, Brule, Buffalo, Campbell, Charles Mix, Clark, Clay, Codington, Davison, Day, Deuel, Douglas, Edmunds, Faulk, Grant, Hamlin, Hand, Hanson, Hughes, Hutchinson, Hyde, Jerauld, Kingsbury, Lake, Lincoln, McCook, McPherson, Marshall, Miner, Minnehaha, Moody, Potter, Roberts, Sanborn, Spink, Sully, Turner, Union, Walworth, Yankton.

TENNESSEE—Ten Districts.

First District, the counties of Carter, Claiborne, Cocke, Grainger, Greene, Hamblen, Hancock, Hawkins, Johnson, Sullivan, Unicoi, Washington.

Second District, the counties of Anderson, Blount, Campbell, Jefferson, Knox, Loudon, Morgan, Roane, Scott, Sevier, Union.

Third District, the counties of Bledsoe, Bradley, Franklin, Grundy, Hamilton, James, McMinn, Marion, Meigs, Monroe, Polk, Sequatchie, Van Buren, Warren, White.

Fourth District, the counties of Clay, Cumberland, Fentress, Jackson, Macon, Overton, Pickett, Putnam, Rhea, Smith, Sumner, Trousdale, Wilson.

Fifth District, the counties of Bedford, Cannon, Coffee, Dekalb, Lincoln, Marshall, Moore, Rutherford.

Sixth District, the counties of Cheatham, Davidson, Houston, Humphreys, Montgomery, Robertson, Stewart.

Seventh District, the counties of Dickson, Giles, Hickman, Lawrence, Lewis, Maury, Wayne, Williamson.

Eighth District, the counties of Benton, Carroll, Chester, Decatur, Hardin, Henderson, Henry, McNairy, Madison, Perry.

Ninth District, the counties of Crockett, Dyer, Gibson, Haywood, Lake, Lauderdale, Obion, Weakley.

Tenth District, the counties of Fayette, Hardeman, Shelby, Tipton.

TEXAS—Thirteen Districts.

First District, the counties of Bowie, Camp, Cass, Delta, Franklin, Hopkins, Lamar, Marion, Morris, Red River, Titus.

Second District, the counties of Collin, Cooke, Denton, Fannin, Grayson, Hunt.

Third District, the counties of Archer, Armstrong, Bailey, Baylor, Briscoe, Carson, Castro, Childress, Clay, Collingsworth, Cottle, Dallam, Deaf Smith, Donley, Floyd, Foard, Gray, Hale, Hall, Hansford, Hardeman, Hartley, Hemphill, Hutchinson, Jack, King, Knox, Lamb, Lipscomb, Montague, Moore, Motley, Ochiltree, Oldham, Parker, Parmer, Potter, Randall, Roberts, Sherman, Swisher, Tarrant, Wheeler, Wichita, Wilbarger, Wise.

Fourth District, the counties of Andrews, Borden, Brown, Callahan, Cochran, Coke, Coleman, Comanche, Concho, Coryell, Crane, Crosby, Dawson, Dickens, Eastland, Ector, Erath, Fisher, Gaines, Garza, Glasscock, Hamilton, Haskell, Hockley, Hood, Howard, Irion, Jones, Kent, Lampasas, Lubbock, Lynn, McCulloch, Martin, Midland, Mills, Mitchell, Nolan, Palo Pinto, Runnells, San Saba, Scurry, Shackelford, Somervell, Stephens, Sterling, Stonewall, Taylor, Terry, Throckmorton, Tom Green, Upton, Yoakum, Young.

Fifth District, the counties of Bandera, Bexar, Blanco, Brewster, Comal, Crockett, Edwards, El Paso, Gillespie, Jeff Davis, Kendall, Kerr, Kimble, Kinney, Llano, Loving, Mason, Maverick, Medina, Menard, Pecos, Presidio, Reeves, Schleicher, Sutton, Uvalde, Valverde, Ward, Winkler.

Sixth District, the counties of Bosque, Dallas, Ellis, Hill, Johnson, Kaufman, Rockwall.

Seventh District, the counties of Anderson, Cherokee, Gregg, Harrison, Henderson, Panola, Rains, Rusk, Smith, Upshur, Van Zandt, Wood.

Eighth District, the counties of Angelina, Chambers, Hardin, Houston, Jasper, Jefferson, Liberty, Nacogdoches, Newton, Orange, Polk, Sabine, San Augustine, San Jacinto, Shelby, Trinity, Tyler.

Ninth District, the counties of Brazos, Falls, Freestone, Leon, Limestone, McLennan, Navarro, Robertson.

Tenth District, the counties of Bastrop, Bell, Burleson, Burnet, Lee, Milam, Travis, Williamson.

Eleventh District, the counties of Brazoria, Fort Bend, Galveston, Grimes, Harris, Madison, Matagorda, Montgomery, Walker, Waller, Wharton.

Twelfth District, the counties of Austin, Caldwell, Colorado, Fayette, Gonzales, Guadalupe, Hays, Lavaca, Washington.

Thirteenth District, the counties of Aransas, Atascosa, Bee, Calhoun, Cameron, Dewitt, Dimmit, Duval, Frio, Goliad, Hidalgo, Jackson, Karnes, Lasalle, Live Oak, McMullen, Nueces, Refugio, San Patricio, Starr, Victoria, Webb, Wilson, Zapata, Zavalla.

UTAH—One District.

VERMONT—One District.

VIRGINIA—Ten Districts.

First District, the counties of Accomac, Caroline, Essex, Gloucester, King and Queen, Lancaster, Mathews, Middlesex, Northampton, Northumberland, Richmond, Spottsylvania, Westmoreland, and city of Fredericksburg.

Second District, the counties of Charles City, Elizabeth City, Isle of Wight, James City, Nansemond, Norfolk, Princess Anne, Southampton, Surry, Warwick, York, and the cities of Newport News, Norfolk, Portsmouth, and Williamsburg.

Third District, the counties of Chesterfield, Goochland, Hanover, Henrico, King William, New Kent, and the cities of Manchester and Richmond.

Fourth District, the counties of Amelia, Brunswick, Dinwiddie, Greenesville, Lunenburg, Mecklenburg, Nottoway, Powhatan, Prince Edward, Prince George, Sussex, and the city of Petersburg.

Fifth District, the counties of Carroll, Floyd, Franklin, Grayson, Henry, Patrick, Pittsylvania, and the city of Danville.

Sixth District, the counties of Bedford, Campbell, Charlotte, Halifax, Montgomery, Roanoke, and the cities of Lynchburg, Radford, and Roanoke.

Seventh District, the counties of Albemarle, Clarke, Frederick, Greene, Madison, Page, Rappahannock, Rockingham, Shenandoah, Warren, and the cities of Charlottesville and Winchester.

Eighth District, the counties of Alexandria, Culpeper, Fairfax, Fauquier, King George, Loudoun, Louisa, Orange, Prince William, Stafford, and the city of Alexandria.

Ninth District, the counties of Bland, Buchanan, Craig, Dickenson, Giles, Lee, Pulaski, Russell, Scott, Smyth, Tazewell, Washington, Wise, Wythe, and the city of Bristol.

Tenth District, the counties of Alleghany, Amherst, Appomattox, Augusta, Bath, Botetourt, Buckingham, Cumberland, Fluvanna, Highland, Nelson, Rockbridge, and the cities of Buena Vista and Staunton.

WASHINGTON—Two Districts.

First District, the counties of Chehalis, Clallam, Clarke, Cowlitz, Island, Jefferson, King, Kitsap, Lewis, Mason, Pacific, Pierce, San Juan, Skagit, Skamania, Snohomish, Thurston, Wahkiakum, Whatcom.

Second District, the counties of Adams, Asotin, Columbia, Douglas, Ferry, Franklin, Garfield, Kittitas, Klickitat, Lincoln, Okanogan, Spokane, Stevens, Walla Walla, Whitman, Yakima.

WEST VIRGINIA—Four Districts.

First District, the counties of Braxton, Brooke, Doddridge, Gilmer, Hancock, Harrison, Lewis, Marshall, Ohio, Tyler, Wetzel.

Second District, the counties of Barbour, Berkeley, Grant, Hampshire, Hardy, Jefferson, Marion, Mineral, Monongalia, Morgan, Pendleton, Preston, Randolph, Taylor, Tucker, Upshur.

Third District, the counties of Boone, Clay, Fayette, Greenbrier, Kanawha, Logan, McDowell, Mercer, Mingo, Monroe, Nicholas, Pocahontas, Raleigh, Summers, Webster, Wyoming.

Fourth District, the counties of Cabell, Calhoun, Jackson, Lincoln, Mason, Pleasants, Putnam, Ritchie, Roane, Wayne, Wirt, Wood.

WISCONSIN—Nine Districts.

First District, the counties of Columbia, Dane, Dodge, Green, Jefferson, Rock.

Second District, the counties of Adams, Crawford, Grant, Iowa, Juneau, Lafayette, Richland, Sauk, Vernon.

Third District, the counties of Calumet, Fond du Lac, Green Lake, Manitowoc, Marquette, Waushara, Winnebago.

Fourth District, the county of Milwaukee.

Fifth District, the counties of Kenosha, Ozaukee, Racine, Sheboygan, Walworth, Washington, Waukesha.

Sixth District, the counties of Brown, Door, Kewaunee, Outagamie, Portage, Waupaca, Wood.

Seventh District, the counties of Buffalo, Eau Claire, Jackson, La Crosse, Monroe, Pepin, Trempealeau.

Eighth District, the counties of Ashland, Clark, Florence, Forest, Iron, Langlade, Lincoln, Marathon, Marinette, Oconto, Oneida, Price, Shawano, Taylor, Vilas.

Ninth District, the counties of Barron, Bayfield, Burnett, Chippewa, Douglas, Dunn, Pierce, Polk, St. Croix, Sawyer, Washburn.

WYOMING—One District.

REVISED EDITION.

Twelfth Census of the United States.

CENSUS BULLETIN.

No. 2a. WASHINGTON, D. C. April 2, 1900.

STATISTICS OF MANUFACTURES.

CITIES AND TOWNS WITHDRAWN FROM ENUMERATORS.

DEPARTMENT OF THE INTERIOR,
CENSUS OFFICE,

Washington, April 2, 1900.

Section 7 of the act entitled "An act to provide for taking the Twelfth and subsequent censuses," approved March 3, 1899, provides that whenever the Director of the Census shall deem it expedient he may withhold the schedules relating to the statistics of the manufacturing and mechanical industries from the enumerators and may charge the collection of these statistics upon special agents.

In accordance with this provision, the following cities and towns in the several States and Territories have been withdrawn from the enumerators, who will be relieved of all responsibility for the collection of the statistics of manufactures therein. In all other subdivisions of the supervisors' districts, except those named in this Bulletin, the schedules for manufactures will be distributed among the enumerators, to be taken by them in connection with the statistics of population and agriculture. In the cities and towns withdrawn from the enumerators, special agents will be appointed, who will be charged with the sole responsibility of collecting the statistics of the manufacturing and mechanical industries.

The cities and towns are arranged by supervisors' districts, and are grouped by geographical contiguity where several places may be advantageously canvassed by the same special agent or agents. The geographical arrangement makes it necessary in many cases to group cities and towns in one supervisor's district with those in another district. The estimated number of special agents required to make the canvass is given for each city, town, or group. In the 1,339 cities and towns withdrawn from the enumerators, it is estimated that 2,002 special agents will be required.

This Bulletin is published in order that the supervisors may become familiar with the places in which the enumerators must be instructed not to secure reports from establishments of productive industry, and their attention is called to the fact that a number of cities included in the Bulletin as published January 1, 1900, have been omitted and some others added. Supervisors and others will please destroy all copies of the first edition of this Bulletin.

It is the intention to have the statistics of manufactures collected by special agents only in cities and towns where the number or importance of the establishments is such that the enumerators can not make the canvass within the time allowed for their work, and this list of such cities and towns has been prepared under the supervision of S. N. D. North, Chief Statistician for Manufactures.

William R. Merriam

Director of the Census.

CITIES AND TOWNS WITHDRAWN FROM ENUMERATORS,

ARRANGED BY SUPERVISORS' DISTRICTS AND GROUPED BY GEOGRAPHICAL LOCATION, WITH ESTIMATED NUMBER OF AGENTS REQUIRED TO MAKE THE CANVASS IN EACH CITY OR GROUP OF CITIES.

NOTE.—The municipal divisions withheld from the enumerators to be canvassed by special agents in the six New England States—Maine, New Hampshire, Vermont, Massachusetts, Rhode Island, and Connecticut, are of *towns*, and include cities and villages, and all other minor subdivisions, situated within the town limits. In the States of New York and Wisconsin the withdrawals are of cities and villages. The places withheld from the enumerators in all other States are cities, boroughs, and villages and towns as distinguished from *townships* or the *towns* of New England.

Supervisor's district.	City or town.	Number of agents.
	ALABAMA.	
First	Mobile	2
Second	Montgomery	1
Third	No cities withdrawn.	
Fourth	Opelika. (See Fourth District, Georgia.)	
	Phœnix. (See Fourth District, Georgia.)	
	Talladega. (See Seventh District.)	
Fifth	Bessemer	2
	Birmingham	
	Selma	1
Sixth	Tuscaloosa	1
Seventh	Anniston	1
	Talladega (from Fourth District)	
	Fort Payne	1
	Gadsden	
Eighth	Decatur	1
	Huntsville	
	New Decatur	
	Florence	1
	Sheffield	
	Tuscumbia	
	ARIZONA.	
	No cities withdrawn.	
	ARKANSAS.	
First	Helena	1
Second	No cities withdrawn.	
Third	Van Buren. (See Fourth District.)	
Fourth	Little Rock	2
	Pine Bluff (from Sixth District)	
	Fort Smith	1
	Van Buren (from Third District)	
Fifth	No cities withdrawn.	
Sixth	Pine Bluff. (See Fourth District.)	
	CALIFORNIA.	
First	Oakland	32
	San Francisco	
Second	San Jose	2
	Santa Clara	
	Santa Cruz	
	CALIFORNIA—Continued.	
Third	Napa	1
	Vallejo	
	Petaluma	1
	Santa Rosa	
Fourth	Sacramento	2
	Stockton	1
Fifth	Fresno	1
	Tulare	1
	Visalia	
Sixth	Los Angeles	6
	San Diego	1
	COLORADO.	
First	Denver	6
Second	Pueblo	1
	Colorado Springs	1
	Cripple Creek	1
	Victor	
	Leadville	1
	Trinidad	1
	Aspen	1
	CONNECTICUT.	
First	East Hartford	4
	Glastonbury	
	Hartford	
	Berlin	2
	New Britain	
	Southington	
	Manchester	2
	Vernon	
	Bristol	1
	Farmington	
	Plainville	
	East Windsor	1
	Windsor	
	Windsor Locks	
	Enfield	1
	Stafford	1

Supervisor's district.	City or town.	Number of agents.
	CONNECTICUT—Continued.	
First (Continued.)	Hamden	9
	Milford	
	New Haven	
	Orange	
	Naugatuck	2
	Waterbury	
	Watertown	
	Meriden	2
	Wallingford	
	Middletown	1
	East Haddam	1
	Portland	
	Ansonia	2
	Derby	
	Huntington	
	Seymour	
	Branford	1
	Guilford	
	Griswold	2
	Montville	
	Norwich	
	Preston	
	Groton	2
	New London	
	Stonington	
	Brooklyn	1
	Killingly	
	Plainfield	1
	Windham	
	Putnam	1
	Thompson	
	Bridgeport	5
	Fairfield	
	Bethel	3
	Danbury	
	New Milford	
	Newtown	
	Greenwich	2
	Stamford	
	Norwalk	2
	Westport	
	Thomaston	1
	Torrington	
	New Hartford	1
	Winchester	
	DELAWARE.	
First	Newcastle	5
	Wilmington	
	DISTRICT OF COLUMBIA.	
First	Washington	20
	Alexandria, Va. (from Eighth District, Virginia).	
	FLORIDA.	
First	No cities withdrawn.	
Second	Jacksonville	2
	Key West	1
	FLORIDA—Continued.	
Second (Continued.)	Tampa	1
	GEORGIA.	
First	Savannah	2
Second	No cities withdrawn.	
Third	Americus	1
Fourth	Columbus	1
	Opelika, Ala. (from Fourth District, Alabama).	
	Phœnix, Ala. (from Fourth District, Alabama).	
	Lagrange	1
	Newnan	
Fifth	Atlanta	2
Sixth	Macon	2
	Barnesville	1
	Griffin	
Seventh	Cartersville	1
	Rome	
	Dalton	1
	Marietta	1
Eighth	Athens	1
Ninth	Gainesville	1
Tenth	Augusta	2
Eleventh	Brunswick	1
	IDAHO.	
	No cities withdrawn.	
	ILLINOIS.	
First	Chicago	72
	Chicago Heights	
	Evanston	
	Harvey	
	Lemont	
Second	Aurora	2
	Batavia	
	Sandwich	
	Elgin	1
	Dekalb	1
	Sycamore	
	Waukegan	1
	Morris. (See Sixth District.)	
Third	Belvidere	2
	Rockford	
	Freeport	1
	Dixon. (See Fourth District.)	
	Galena. (See Third District, Iowa.)	
Fourth	Galesburg	2
	Monmouth (from Ninth District)	
	Rockfalls	1
	Sterling	
	Dixon (from Third District)	

Supervisor's district.	City or town.	Number of agents.
	ILLINOIS—Continued.	
Fourth (Continued.)	Kewanee	1
	Moline. (See Second District, Iowa.)	
	Rock Island. (See Second District, Iowa.)	
Fifth	Lasalle	2
	Ottawa	
	Peru	
	Springvalley	
	Pontiac	1
	Streator	
Sixth	Braidwood	3
	Joliet	
	Lockport	
	Morris (from Second District)	
	Danville	1
	Kankakee	1
Seventh	Bloomington	2
	Clinton	
	Normal	
	Champaign	1
	Urbana	
Eighth	Canton	1
	Pekin	4
	Peoria	
Ninth	Quincy	3
	Macomb	1
	Monmouth. (See Fourth District.)	
Tenth	Jacksonville	1
Eleventh	Decatur	1
	Lincoln	1
	Springfield	3
	Taylorville	
	Pana	1
	Shelbyville (from Twelfth District)	
Twelfth	Alton	1
	Hillsboro	1
	Litchfield	
	Shelbyville. (See Eleventh District.)	
	Collinsville. (See Eleventh District, Missouri.)	
	Edwardsville. (See Eleventh District, Missouri.)	
Thirteenth	Mattoon	1
	Paris. (See Fifth District, Indiana.)	
Fourteenth	Carmi	1
	Mount Carmel	
	Mount Vernon. (See Fifteenth District.)	
Fifteenth	Centralia	1
	Mount Vernon (from Fourteenth District)	
	Duquoin	1
	Murphysboro (from Sixteenth District)	
	Belleville. (See Eleventh District, Missouri.)	

Supervisor's district.	City or town.	Number of agents.
	ILLINOIS—Continued.	
Fifteenth (Continued.)	East St. Louis. (See Eleventh District, Missouri.)	
Sixteenth	Cairo	1
	Murphysboro. (See Fifteenth District.)	
	Metropolis. (See First District, Kentucky.)	
	INDIANA.	
First	Evansville	4
	Mount Vernon	
	Princeton	
Second	Vincennes	1
	Washington	
	Bedford	1
	Bloomington	
Third	Cannelton	1
	Tell City	
	Troy	
	Huntingburg	1
	Jasper	
	Jeffersonville	3
	New Albany	
Fourth	Columbus	2
	Greensburg	
	Seymour	
	Edinburg (from Seventh District)	
	Aurora	1
	Lawrenceburg	
	Madison	1
Fifth	Brazil	4
	Terre Haute	
	Paris, Ill. (from Thirteenth District, Illinois).	
	Greencastle	1
Sixth	Connersville	2
	Richmond	
	Rushville	1
	Shelbyville	
	Greenfield. (See Seventh District.)	
	Middletown. (See Eighth District.)	
	Newcastle. (See Eighth District.)	
Seventh	Franklin	9
	Indianapolis	
	Greenfield (from Sixth District)	
	Edinburg. (See Fourth District.)	
Eighth	Alexandria	3
	Anderson	
	Muncie	
	Middletown (from Sixth District)	
	Newcastle (from Sixth District)	
	Portland	1
	Union	
	Elwood	1
	Tipton (from Ninth District)	
	Hartford City. (See Eleventh District.)	
	Montpelier. (See Eleventh District.)	
	Bluffton. (See Twelfth District.)	
	Decatur. (See Twelfth District.)	

Supervisor's district.	City or town.	Number of agents.
	INDIANA—Continued.	
Ninth	Crawfordsville	1
	Frankfort	1
	Lebanon Noblesville Sheridan	1
	Tipton. (See Eighth District.) Attica. (See Tenth District.) Delphi. (See Tenth District.)	
Tenth	Laporte Michigan City	2
	Lafayette Attica (from Ninth District) Delphi (from Ninth District)	2
	East Chicago Hammond Valparaiso Whiting	1
Eleventh	Kokomo Logansport	2
	Huntington Peru Wabash	2
	Fairmount Gas City Marion Hartford City (from Eighth District) Montpelier (from Eighth District)	2
Twelfth	Columbia City Fort Wayne Bluffton (from Eighth District) Decatur (from Eighth District)	3
	Angola Auburn Butler Garrett Kendallville	2
Thirteenth	Mishawaka South Bend	2
	Elkhart Goshen	2
	Plymouth	1
	Warsaw	1
	IOWA.	
First	Burlington	2
	Fort Madison	1
	Keokuk	1
Second	Davenport Muscatine Moline, Ill. (from Fourth District, Illinois). Rock Island, Ill. (from Fourth District, Illinois).	6
	Clinton	2
	Iowa City	1
Third	Dubuque Galena, Ill. (from Third District, Illinois).	3

Supervisor's district.	City or town.	Number of agents.
	IOWA—Continued.	
Third (Continued.)	Cedarfalls Waterloo	1
	Independence Oelwein (from Fourth District)	1
Fourth	Cresco Decorah	1
	Charles City Osage	1
	Mason	1
	Oelwein. (See Third District.)	
Fifth	Cedar Rapids Marion Vinton	2
	Belle Plaine Marshalltown	1
Sixth	Ottumwa	1
	Oskaloosa Whatcheer	1
	Grinnell Newton	1
Seventh	Des Moines	3
Eighth	Creston	1
	Clarinda Shenandoah	1
	Chariton	1
	Centerville	1
Ninth	Council Bluffs. (See Second District, Nebraska.)	
Tenth	Fort Dodge Webster	1
	Boone	1
Eleventh	Lemars Sioux City	2
	KANSAS.	
First	Atchison Hiawatha Holton Horton	2
	Leavenworth	2
Second	Osawatomie Ottawa Paola	1
	Fort Scott. (See Third District.) Lawrence. (See Fourth District.) Argentine. (See Fifth District, Missouri.) Kansas City. (See Fifth District, Missouri.) Olathe. (See Fifth District, Missouri.)	
Third	Galena Girard Pittsburg Weir Fort Scott (from Second District)	2
	Arkansas City Winfield	1

Supervisor's district.	City or town.	Number of agents.
	KANSAS—Continued.	
Third (Continued.)	Chanute	1
	Chetopa	
	Parsons	
	Coffeyville	1
	Independence	
Fourth	Emporia	1
	Topeka	3
	Lawrence (from Second District)	
Fifth	Junction City	1
	Manhattan	
	Abilene	1
	Salina	
	Clay Center	1
	Concordia	1
Sixth	No cities withdrawn.	
Seventh	Hutchinson	1
	McPherson	1
	Newton	1
	Wichita	1
	KENTUCKY.	
First	Mayfield	2
	Paducah	
	Metropolis, Ill. (from Sixteenth District, Illinois).	
Second	Henderson	1
	Owensboro	
	Hopkinsville	1
Third	Bowling Green	1
Fourth	No cities withdrawn.	
Fifth	Louisville	12
Sixth	Bellevue. (See First District, Ohio.)	
	Covington. (See First District, Ohio.)	
	Dayton. (See First District, Ohio.)	
	Ludlow. (See First District, Ohio.)	
	Newport. (See First District, Ohio.)	
Seventh	Lexington	2
	Frankfort	1
Eighth	No cities withdrawn.	
Ninth	Maysville	1
	Ashland. (See Ninth District, Ohio.)	
Tenth	Mount Sterling	1
	Winchester	
Eleventh	No cities withdrawn.	
	LOUISIANA.	
First	New Orleans	14
	Gretna (from Second District)	
Second	Gretna. (See First District.)	
	Plaquemine. (See Sixth District.)	
Third	No cities withdrawn.	
	LOUISIANA—Continued.	
Fourth	Shreveport	1
Fifth	No cities withdrawn.	
Sixth	Baton Rouge	1
	Plaquemine (from Second District)	
	MAINE.	
First	Bridgton	1
	Cape Elizabeth	6
	Gorham	
	Portland	
	Westbrook	
	Auburn	3
	Lewiston	
	Lisbon	
	Biddeford	2
	Kennebunk	
	Saco	
	Augusta	2
	Gardiner	
	Hallowell	
	Camden	2
	Rockland	
	Thomaston	
	Bath	1
	Brunswick	
	Richmond	
	Kittery	1
	North Berwick	
	Sanford	
	South Berwick	
	Bristol	1
	Waldoboro	1
	Norway	1
	Paris	
	Waterville. (See Second District.)	
Second	Bangor	4
	Brewer	
	Bucksport	
	Ellsworth	
	Oldtown	
	Orono	
	Fairfield	2
	Pittsfield	
	Skowhegan	
	Waterville (from First District)	
	Calais	1
	Eastport	
	Caribou	1
	Fort Fairfield	
	Presque Isle	
	Belfast	1
	MARYLAND.	
First	Baltimore	37
Second	No cities withdrawn.	
Third	Havre de Grace	1
	Westminster	1

Supervisor's district.	City or town.	Number of agents.
	MARYLAND—Continued.	
Fourth	Hagerstown	1
	Cumberland	1
	Frederick	1
	MASSACHUSETTS.	
First	Arlington	85
	Boston	
	Cambridge	
	Chelsea	
	Dedham	
	Everett	
	Foxboro	
	Hyde Park	
	Malden	
	Medford	
	Melrose	
	Milton	
	Newton	
	Norwood	
	Quincy	
	Randolph	
	Reading	
	Revere	
	Somerville	
	Stoneham	
	Wakefield	
	Walpole	
	Waltham	
	Watertown	
	Weymouth	
	Winchester	
	Winthrop	
	Woburn	
	Beverly	17
	Danvers	
	Lynn	
	Marblehead	
	Peabody	
	Salem	
	Chicopee	11
	Holyoke	
	Ludlow	
	Monson	
	Springfield	
	West Springfield	
	Westfield	
	Wilbraham	
	Grafton	9
	Leicester	
	Millbury	
	Northbridge	
	Westboro	
	Worcester	
	Fairhaven	6
	Fall River	
	New Bedford	
	Haverhill	6
	Lowell	6
	Attleboro	5
	Mansfield	
	Middleboro	
	North Attleboro	
	Taunton	
	Andover	5
	Lawrence	
	Methuen	
	North Andover	
	Bridgewater	4
	Brockton	
	Easton	

Supervisor's district.	City or town.	Number of agents.
	MASSACHUSETTS—Continued.	
First (Continued.)	Clinton	4
	Fitchburg	
	Leominster	
	Amesbury	3
	Groveland	
	Ipswich	
	Merrimac	
	Newburyport	
	Salisbury	
	Maynard	1
	Framingham	3
	Hudson	
	Marlboro	
	Natick	
	Amherst	2
	Easthampton	
	Northampton	
	South Hadley	
	Brookfield	2
	North Brookfield	
	Spencer	
	Warren	
	Blackstone	2
	Franklin	
	Hopedale	
	Milford	
	Abington	2
	Rockland	
	Whitman	
	Greenfield	2
	Montague	
	Shelburne	
	Adams	2
	North Adams	
	Williamstown	
	Dalton	2
	Hinsdale	
	Pittsfield	
	Gloucester	2
	Rockport	
	Gardner	2
	Winchendon	
	Hardwick	1
	Palmer	
	Ware	
	Dudley	1
	Southbridge	
	Webster	
	Athol	1
	Orange	
	Canton	1
	Stoughton	
	Great Barrington	1
	Lee	
	MICHIGAN.	
First	Detroit	13
	Wyandotte	
	Mount Clemens (from Seventh District)	
Second	Jackson	3
	Albion (from Third District)	
	Battle Creek (from Third District)	
	Marshall (from Third District)	

Supervisor's district.	City or town.	Number of agents.
	MICHIGAN—Continued.	
Second (Continued.)	Adrian	2
	Hudson	
	Monroe	
	Tecumseh	
	Ann Arbor	2
	Chelsea	
	Ypsilanti	
Third	Kalamazoo	2
	Allegan (from Fourth District)	
	Otsego (from Fourth District)	
	Coldwater	1
	Hillsdale	
	Albion. (See Second District.)	
	Battle Creek. (See Second District.)	
	Marshall. (See Second District.)	
	Charlotte. (See Sixth District.)	
	Eaton Rapids. (See Sixth District.)	
Fourth	Benton Harbor	1
	St. Joseph	
	Dowagiac	1
	Niles	
	Sturgis	1
	Three Rivers	
	Hastings	1
	Allegan. (See Third District.)	
	Otsego. (See Third District.)	
Fifth	Grand Rapids	6
	Grand Haven. (See Ninth District.)	
Sixth	Lansing	2
	Charlotte (from Third District)	
	Eaton Rapids (from Third District)	
	Flint	2
	Pontiac	
Seventh	Marine	2
	Port Huron	
	St. Clair	
	Mount Clemens. (See First District.)	
Eighth	Saginaw	3
	Owosso	1
	St. Johns	
Ninth	Muskegon	3
	Grand Haven (from Fifth District)	
	Manistee	1
	Ludington	1
	Cadillac	1
Tenth	Bay City	3
	West Bay City	
	Ausable	1
	East Tawas	
	Tawas	
	Alpena	1
	Cheboygan	1
Eleventh	Big Rapids	1
	Reed City	
	MICHIGAN—Continued.	
Eleventh (Continued.)	Mount Pleasant	1
	St. Louis	
	Traverse	1
	Greenville	1
Twelfth	Ishpeming	2
	Marquette	
	Negaunee	
	Sault Ste. Marie	1
	Bessemer. (See Eighth District, Wisconsin.)	
	Ironwood. (See Eighth District, Wisconsin.)	
	Menominee. (See Eighth District, Wisconsin.)	
	MINNESOTA.	
First	Rochester	1
	Winona	1
	Owatonna	1
	Faribault (from Third District)	
	Albert Lea	1
	Austin	
	Wabasha	1
	Waseca	1
Second	Mankato	3
	New Ulm	
	St. Peter	
Third	Red Wing	1
	Faribaul (See First District.)	
	Hastings. (See Fourth District.)	
	South St. Paul. (See Fourth District.)	
Fourth	St. Paul	11
	Stillwater	
	Hastings (from Third District)	
	South St. Paul (from Third District)	
	Hudson, Wis. (from Ninth District, Wisconsin.)	
Fifth	Minneapolis	20
	St. Louis Park	
	West Minneapolis	
	Anoka (from Sixth District)	
Sixth	Duluth	
	Brainerd	1
	Littlefalls	1
	St. Cloud	1
	Anoka. (See Fifth District.)	
Seventh	Fergus Falls	1
	Crookston	1
	Moorhead. (See First District, North Dakota.)	
	MISSISSIPPI.	
First	Aberdeen	1
	Columbus	
	Westpoint	
	Corinth	1

Supervisor's district.	City or town.	Number of agents.
	MISSISSIPPI—Continued.	
Second	No cities withdrawn.	
Third	No cities withdrawn.	
Fourth	No cities withdrawn.	
Fifth	Meridian	1
Sixth	Biloxi	1
	Handsboro	
	Scranton	
Seventh	Vicksburg	1
	Natchez	1
	Jackson	1
	MISSOURI.	
First	Hannibal	1
Second	Brookfield	1
	Chillicothe	1
	Trenton	1
	Moberly	1
	Carrollton	1
Third	No cities wi hdrawn.	
Fourth	St. Joseph	2
	Maryville	1
Fifth	Independence	13
	Kansas City	
	Argentine, Kans. (from Second District, Kansas).	
	Kansas City, Kans. (from Second District, Kansas).	
	Olathe, Kans. (from Second District, Kansas).	
Sixth	Clinton	1
	Richhill	1
	Nevada (from Thirteenth District)	
Seventh	Boonville	1
	Sedalia	1
	Jefferson City	1
Eighth	Springfield	2
Ninth	Louisiana	1
	Mexico	1
	St. Charles. (See Eleventh District.)	
Tenth	No cities withdrawn	
Eleventh	St. Louis	47
	St. Charles (from Ninth District)	
	Collinsville, Ill. (from Twelfth District, Illinois).	
	Edwardsville, Ill.) from Twelfth District, Illinois).	
	Belleville, Ill. (from Fifteenth District, Illinois).	
	East St. Louis, Ill. (from Fifteenth District, Illinois).	
Twelfth	Cape Girardeau	1

Supervisor's district.	City or town.	Number of agents.
	MISSOURI—Continued.	
Thirteenth	Carthage	2
	Joplin	
	Webb City	
	Nevada. (See Sixth District.)	
	MONTANA.	
First	Anaconda	1
	Butte	
	Helena	1
	Greatfalls	1
	NEBRASKA.	
First	Lincoln	2
	Nebraska City. (See Second District.)	
	Plattsmouth. (See Second District.)	
Second	Omaha	8
	South Omaha	
	Nebraska City (from First District)	
	Plattsmouth (from First Dirtrict)	
	Council Bluffs, Iowa (from Ninth District, Iowa).	
Third	Fremont	1
Fourth	Beatrice	1
Fifth	Grand Island	2
	Hastings	
	Kearney (from Sixth District)	
Sixth	Kearney. (See Fifth District.)	
	NEVADA.	
First	Carson City	1
	Reno	1
	Virginia City	1
	NEW HAMPSHIRE.	
First	Concord	5
	Manchester	
	Pembroke	
	Pittsfield	
	Dover	3
	Farmington	
	Rochester	
	Somersworth	
	Derry	2
	Milford	
	Nashua	
	Exeter	2
	Newmarket	
	Portsmouth	
	Franklin	2
	Laconia	
	Tilton	
	Keene	1
	Winchester	
	Claremont	1
	Newport	
	Berlin	1
	Lancaster	1

Supervisor's district.	City or town.	Number of agents.
	NEW HAMPSHIRE—Continued.	
First (Continued.)	Lebanon	1
	Greenville	1
	Peterboro	1
	Littleton	1
	Wolfboro	1
	Haverhill	1
	NEW JERSEY.	
First	Bayonne	10
	Guttenberg	
	Harrison	
	Hoboken	
	Jersey City	
	Kearney	
	Union	
	West Hoboken	
Second	Bloomfield	21
	East Orange	
	Irvington	
	Montclair	
	Newark	
	Orange	
	South Orange	
	West Orange	
Third	Passaic	5
	Paterson	
	Boonton	1
	Dover	
	Phillipsburg. (See Third District, Pennsylvania.)	
	Washington. (See Third District, Pennsylvania.)	
Fourth	Elizabeth	4
	New Brunswick	
	Perth Amboy	
	Rahway	
	South Amboy	
	Boundbrook	2
	North Plainfield	
	Plainfield	
	Raritan	
	Somerville	
	Lambertville	1
Fifth	Bordentown	7
	Trenton	
	Burlington	1
	Mount Holly	
Sixth	Bridgeton	3
	Millville	
	Salem	
	Vineland	
	Camden. (See First District, Pennsylvania.)	
	Gloucester. (See First District, Pennsylvania.)	
	Woodbury. (See First District, Pennsylvania.)	
	NEW MEXICO.	
First	Santa Fe	1
	Socorro	1
	Albuquerque	1

Supervisor's district.	City or town.	Number of agents.
	NEW YORK.	
First	Greater New York:	257
	New York County	
	Kings County (from Second District)	
	Queens County (from Second District)	
	Richmond County (from Second District)	
Second	Kings County. (See First District.)	
	Queens County. (See First District.)	
	Richmond County. (See First District.)	
Third	New Rochelle	6
	Port Chester	
	Yonkers	
	Fishkill on the Hudson	3
	Matteawan	
	Poughkeepsie	
	Wappingers Falls	
	Peekskill	3
	Sing Sing	
	Tarrytown	
	Haverstraw (from Tenth District)	
	Nyack (from Tenth District)	
Fourth	Hoosick Falls	9
	Lansingburg	
	Rensselaer	
	Troy	
	Mechanicsville (from Seventh District)	
	Waterford (from Seventh District)	
	Hudson. (See Ninth District.)	
Fifth	Glens Falls	2
	Sandyhill	
	Whitehall	
	South Glens Falls (from Seventh District)	
	Malone	1
	Plattsburg	1
Sixth	Watertown	2
	Ogdensburg	2
Seventh	Amsterdam	5
	Fort Plain	
	Gloversville	
	Johnstown	
	Ballston Spa	1
	Corinth	
	Hadley	
	Saratoga Springs	
	Mechanicsville. (See Fourth District.)	
	Waterford. (See Fourth District.)	
	South Glens Falls. (See Fifth District.)	
	Herkimer. (See Thirteenth District.)	
	Ilion. (See Thirteenth District.)	
	Littlefalls. (See Thirteenth District.)	
Eighth	Albany	14
	Cohoes	
	Green Island	
	Schenectady	
	Watervliet (West Troy)	
Ninth	Ellenville	2
	Kingston	
	Saugerties	
	Athens	2
	Catskill	
	Coxsackie	
	Hudson (from Fourth District)	
Tenth	Middletown	4
	Newburgh	
	Port Jervis	

Supervisor's district.	City or town.	Number of agents.
	NEW YORK—Continued.	
Tenth (Continued.)	Haverstraw. (See Third District.)	
	Nyack. (See Third District.)	
Eleventh	Binghampton	6
	Lestershire	
	Norwich	
	Owego (from Fifteenth District)	
	Susquehanna, Pa. (from Fifth District, Pennsylvania).	
	Oneonta	1
	Cortland. (See Fifteenth District.)	
	Homer. (See Fifteenth District.)	
Twelfth	Baldwinsville	10
	Solvay	
	Syracuse	
	Canastota	1
	Oneida	
Thirteenth	Rome	7
	Utica	
	Herkimer (from Seventh District)	
	Ilion (from Seventh District)	
	Littlefalls (from Seventh District)	
	Fulton	2
	Oswego	
Fourteenth	Auburn	4
	Geneva	
	Seneca Falls	
	Waterloo	
	Clyde	1
	Lyons	
	Newark	
	Canandaigua	1
	Penn Yan	
Fifteenth	Corning	5
	Elmira	
	Hornellsville	2
	Wellsville (from Sixteenth District)	
	Dansville (from Eighteenth District)	
	Mount Morris (from Eighteenth District)	
	Ithaca	2
	Cortland (from Eleventh District)	
	Homer (from Eleventh District)	
	Owego. (See Eleventh District.)	
	Waverly. (See Fifth District, Pennsylvania.)	
Sixteenth	Dunkirk	2
	Fredonia	
	Jamestown	
	Silvercreek	
	Westfield	
	Olean	1
	Salamanca	
	Wellsville. (See Fifteenth District.)	
Seventeenth	Buffalo	28
	Tonawanda	
	Lockport (from Eighteenth District)	
	Niagara Falls (from Eighteenth District)	
	North Tonawanda (from Eighteenth District).	
Eighteenth	Batavia	2
	Leroy	
	Warsaw	

Supervisor's district.	City or town.	Number of agents.
	NEW YORK—Continued.	
Eighteenth (Continued.)	Albion	2
	Medina	
	Brockport (from Nineteenth District)	
	Dansville. (See Fifteenth District.)	
	Mount Morris. (See Fifteenth District.)	
	Lockport. (See Seventeenth District.)	
	Niagara Falls. (See Seventeenth District.)	
	North Tonawanda. (See Seventeenth District.)	
Nineteenth	Fairport	14
	Rochester	
	Brockport. (See Eighteenth District.)	
	NORTH CAROLINA.	
First	No cities withdrawn.	
Second	Goldsboro	1
Third	Wilmington	1
	Newbern	1
Fourth	Raleigh	2
	Durham (from Fifth District)	
	Fayetteville	1
Fifth	Durham. (See Fourth District.)	
Sixth	Greensboro	1
	High Point	
	Reidsville	1
	Salem	1
	Winston	
Seventh	Charlotte	1
	Concord	
	Salisbury	
Eighth	No Cities withdrawn.	
Ninth	Asheville	1
	NORTH DAKOTA.	
First	Fargo	1
	Moorhead, Minn. (from Seventh District, Minnesota).	
	Grand Forks	1
	OHIO.	
First	Carthage	28
	Cincinnati	
	Elmwood Place	
	Lockland	
	Norwood	
	Lebanon (from Fifth District)	
	Bellevue, Ky. (from Sixth District, Kentucky).	
	Covington, Ky. (from Sixth District, Kentucky).	
	Dayton, Ky. (from Sixth District, Kentucky).	
	Ludlow, Ky. (from Sixth District, Kentucky).	
	Newport, Ky. (from Sixth District, Kentucky).	
Second	Dayton	7
	Miamisburg	
	Xenia (from Fifth District)	

Supervisor's district.	City or town.	Number of agents.
	OHIO—Continued.	
Second (Continued.)	Hamilton	2
	Middletown	
	Franklin (from Fifth District)	
Third	Celina	2
	Delphos	
	Lima	
	St. Mary	
	Wapakoneta	
	Van Wert (from Fourth District)	
	Greenville. (See Sixth District.)	
	Sidney. (See Sixth District.)	
Fourth	Bryan	1
	Defiance	
	Napoleon	
	Van Wert. (See Third District.)	
Fifth	Hillsboro	1
	Lebanon. (See First District.)	
	Franklin. (See Second District.)	
	Xenia. (See Second District.)	
	Wilmington. (See Sixth District.)	
Sixth	Springfield	4
	Urbana (from Seventh District)	
	Piqua	3
	Troy	
	Greenville (from Third District)	
	Sidney (from Third District)	
	Washington C. H.	1
	Wilmington (from Fifth District)	
	Circleville	1
Seventh	Bellefontaine	1
	Delaware	1
	Marysville	
	Findlay	1
	North Baltimore (from Eighth District)	
	Kenton	1
	Urbana. (See Sixth District.)	
Eighth	Toledo	5
	North Baltimore. (See Seventh District.)	
Ninth	Ironton	1
	Portsmouth	2
	Ashland, Ky. (from Ninth District, Kentucky).	
	Jackson	1
	Wellston	
	Gallipolis. (See Tenth District.)	
Tenth	Chillicothe	1
	Middleport	1
	Pomeroy	
	Gallipolis (from Ninth District)	
	Athens	1
	Nelsonville	
Eleventh	Columbus	5
	Newark	1
	Lancaster	1
	OHIO—Continued.	
Twelfth	Sandusky	2
	Fostoria	2
	Tiffin	
	Bucyrus	2
	Galion	
	Fremont	2
	Marion	1
	Upper Sandusky	
Thirteenth	Bellevue	2
	Norwalk	
	Mansfield	1
	Shelby	
	Elyria	1
	Lorain	
	Mount Vernon	1
Fourteenth	Cambridge	1
	Zanesville	2
	Marietta	1
Fifteenth	Mingo Junction	2
	Steubenville	
	Toronto	
	Barnesville. (See First District, West Virginia.)	
	Bellaire. (See First District, West Virginia.)	
	Bridgeport. (See First District, West Virginia.)	
	Martins Ferry. (See First District, West Virginia.)	
Sixteenth	Akron	1
	Barberton	
	Cuyahoga Falls	
	Canal Dover	1
	Dennison	
	New Philadelphia	
	Uhrichsville	
	Wooster	1
	Coshocton	1
Seventeenth	Alliance	5
	Canton	
	Massillon	
	Youngstown	2
	East Liverpool	2
	Wellsville	
	Leetonia	1
	Salem	
Eighteenth	Ashtabula	2
	Conneaut	
	Niles	1
	Warren	
	Kent	1
	Ravenna	
	Painesville	1
Nineteenth	Cleveland	16

Supervisor's district.	City or town.	Number of agents.
	OKLAHOMA.	
First	Guthrie	1
	Oklahoma	1
	OREGON.	
First	Salem	1
	Oregon City. (See Second District.)	
Second	Portland	5
	Oregon City (from First District)	
	Astoria	1
	Baker	1
	Lagrande	1
	PENNSYLVANIA.	
First	Philadelphia	135
	Bristol (from Second District)	
	Darby (from Second District)	
	Camden, N. J. (from Sixth District, New Jersey).	
	Gloucester, N. J. (from Sixth District, New Jersey).	
	Woodbury, N. J. (from Sixth District, New Jersey).	
Second	Bridgeport	3
	Conshohocken	
	Norristown	
	Phœnixville	
	Chester	2
	Media	
	Coatesville	1
	Westchester	
	Bristol. (See First District.)	
	Darby. (See First District.)	
	Pottstown. (See Seventh District.)	
Third	Allentown	3
	Bethlehem	
	Catasauqua	
	Slatington	
	South Bethlehem	
	West Bethlehem	
	Bangor	5
	Easton	
	Pen Argyle	
	Stroudsburg (from Fourth District)	
	Phillipsburg, N. J. (from Third District, New Jersey).	
	Washington, N. J. (from Third District, New Jersey).	
	East Mauch Chunk	1
	Lansford	
	Lehighton	
	Mauch Chunk	
	Summithill	
Fourth	Carbondale	4
	Dunmore	
	Scranton	
	Taylor	
	Stroubsburg. (See Third District.)	
Fifth	Athens	1
	Sayre	
	Towanda	
	Waverly, N. Y. (from Fifteenth District, New York).	

Supervisor's district.	City or town.	Number of agents.
	PENNSYLVANIA—Continued.	
Fifth (Continued.)	Hawley	1
	Honesdale	
	Susquehanna. (See Eleventh District, New York.)	
Sixth	Nanticoke	3
	Pittston	
	Plymouth	
	West Pittston	
	Wilkesbarre	
	Hazleton	1
	Berwick	1
	Bloomsburg	
	Danville (from Tenth District)	
Seventh	Birdsboro	4
	Hamburg	
	Reading	
	Pottstown (from Second District)	
	Ashland	3
	Mahanoy City	
	Minersville	
	Orwigsburg	
	Pottsville	
	St. Clair	
	Schuylkill Haven	
	Shenandoah	
	Tamaqua	
Eighth	Columbia	6
	Ephrata	
	Lancaster	
	Manheim	
	Marietta	
	New Holland	
	Hanover	3
	Wrightsville	
	York	
Ninth	Harrisburg	5
	Lebanon	
	Middletown	
	Steelton	
	Carlisle	1
	Mechanicsburg	
	Shippensburg. (See Twelfth District.)	
Tenth	Shamokin	1
	Lewisburg	1
	Milton	
	Watsontown	
	Northumberland	1
	Sunbury	
	Bellefonte	1
	Dubois	1
	Danville. (See Sixth District.)	
Eleventh	South Williamsport	3
	Williamsport	
Twelfth	Chambersburg	1
	Greencastle	
	Waynesboro	
	Shippensburg (from Ninth District)	
	Huntingdon	1
	Lewistown	

Supervisor's district.	City or town.	Number of agents.
	PENNSYLVANIA—Continued.	
Thirteenth	Altoona	2
	Hollidaysburg	
	Tyrone	
	Johnstown	1
Fourteenth	Bradford	1
	Warren	1
Fifteenth	Erie	2
	Franklin	2
	Oil City	
	Titusville	
	Meadville	1
	Corry	1
Sixteenth	No cities withdrawn.	
Seventeenth	Connellsville	1
	Uniontown	
	Charleroi	1
	Monongahela	
	Washington	
Eighteenth	Allegheny	19
	Braddock	
	Carnegie	
	Coraopolis	
	Duquesne	
	Etna	
	Homestead	
	McKeesport	
	McKees Rocks	
	Millvale	
	Pittsburg	
	Rankin	
	Sharpsburg	
	Tarentum	
	Turtlecreek	
	Wilkinsburg	
	Wilmerding	
Nineteenth	Greenville	2
	Sharon	
	Sharpsville	
	Beaverfalls	1
	New Brighton	
	Rochester	
	Newcastle	1
	Butler	1
	RHODE ISLAND.	
First	Central Falls	19
	Cranston	
	East Providence	
	Johnston	
	Providence	
	Lincoln	
	Pawtucket	
	Burrillville	3
	Cumberland	
	North Smithfield	
	Smithfield	
	Woonsocket	
	Hopkinton	2
	North Kingston	
	South Kingston	
	Westerly	

Supervisor's district.	City or town.	Number of agents.
	RHODE ISLAND—Continued.	
First (Continued.)	Coventry	1
	East Greenwich	
	Warwick	
	Newport	1
	Bristol	1
	Tiverton	
	Warren	
	Scituate	1
	SOUTH CAROLINA.	
First	Charleston	4
	Beaufort	1
Second	Columbia	1
	Orangeburg	
	Sumter	
Third	Newberry	1
	Anderson. (See Fourth District.)	
Fourth	Clifton	2
	Greenville	
	Spartanburg	
	Anderson (from Third District)	
Fifth	Camden	1
	Chester	1
	Rockhill	
Sixth	No cities withdrawn.	
	SOUTH DAKOTA.	
First	No cities withdrawn.	
Second	Sioux Falls	1
	Yankton	1
	TENNESSEE.	
First	Bristol	1
	Johnson City	
	Bristol, Va. (from Ninth District, Virginia).	
Second	Harriman	1
	Knoxville	1
Third	Chattanooga	3
	Cleveland	
	South Pittsburg	
Fourth	Dayton	1
Fifth	No cities withdrawn.	
Sixth	Nashville	3
	Clarksville	1
Seventh	Columbia	1
Eighth	Jackson	1
	Humboldt (from Ninth District)	
	Trenton (from Ninth District)	
Ninth	Dyersburg	1
	Union City	
	Brownsville	1

Supervisor's district.	City or town.	Number of agents.
	TENNESSEE—Continued.	
Ninth (Continued.)	Humboldt. (See Eighth District.)	
	Trenton. (See Eighth District.)	
Tenth	Memphis	2
	TEXAS.	
First	Jefferson. (See Seventh District.)	
Second	Denison	1
	Sherman	
	Gainesville	1
	Greenville	1
Third	Fort Worth	3
	Weatherford	1
Fourth	No cities withdrawn.	
Fifth	San Antonio	3
	El Paso	1
Sixth	Dallas	3
	Cleburne	1
Seventh	Marshall	1
	Jefferson (from First District)	
Eighth	Beaumont	1
	Orange	
Ninth	Corsicana	2
	Marlin	
	Waco	
	Bryan	1
	Calvert	
	Hearn	
Tenth	Austin	1
	Taylor	
	Belton	1
	Temple	
Eleventh	Galveston	2
	Houston	2
Twelfth	No cities withdrawn.	
Thirteenth	Brownsville	1
	Cuero	1
	Yoakum	
	Corpus Christi	1
	UTAH.	
First	Park City	1
	Salt Lake City	2
	Brigham	1
	Ogden	
	Lehi City	1
	Provo City	
	Springville	
	Logan	1

Supervisor's district.	City or town.	Number of agents.
	VERMONT.	
First	Brandon	2
	Fairhaven	
	Poultney	
	Proctor	
	Rutland	
	West Rutland	
	Burlington	2
	Colchester	
	Barre	2
	Montpelier	
	Northfield	
	St. Albans	1
	Swanton	
	Lyndon	1
	St. Johnsbury	
	Rockingham	1
	Springfield	
	Brattleboro	1
	Bennington	1
	Derby	1
	Newport	
	VIRGINIA.	
First	Fredericksburg	1
Second	Berkley	4
	Hampton	
	Newport News	
	Norfolk	
	Portsmouth	
	Suffolk	
Third	Manchester	9
	Richmond	
	Petersburg (from Fourth District)	
Fourth	Petersburg. (See Third District.)	
Fifth	Danville	2
Sixth	Lynchburg	1
	Roanoke	1
	Salem	
Seventh	Charlot esville	1
	Winchester	1
	Harrisonburg. (See Tenth District.)	
Eighth	Alexandria. (See First District, District of Columbia.)	
Ninth	Bristol. (See First District, Tennessee.)	
Tenth	Buenavista	1
	Lexington	
	Staunton	1
	Harrisonburg (from Seventh District)	
	WASHINGTON.	
First	Everett	3
	Seattle	
	Snohomish	
	Tacoma	2
	Fairhaven	1
	New Whatcom	

Supervisor's district.	City or town.	Number of agents.
	WASHINGTON—Continued.	
Second	Spokane	1
	Dayton	1
	Walla Walla	
	WEST VIRGINIA.	
First	Benwood	5
	Wheeling	
	Barnesville, Ohio (from Fifteenth District, Ohio).	
	Bellaire, Ohio (from Fifteenth District, Ohio).	
	Bridgeport, Ohio (from Fifteenth District, Ohio).	
	Martins Ferry, Ohio (from Fifteenth District, Ohio).	
Second	Martinsburg	1
Third	Charleston	1
Fourth	Huntington	1
	Parkersburg	1
	WISCONSIN.	
First	Madison	2
	Portage	
	Stoughton	
	Beloit	2
	Janesville	
	Monroe	
	Beaverdam	1
	Watertown	
	Fort Atkinson	1
	Jefferson	
Second	Baraboo	1
	Reedsburg	
Third	Fond du Lac	4
	Oshkosh	
	Berlin	1
	Ripon	
	Waupun	
	Manitowoc	1
	Two Rivers	
	Menasha. (See Sixth District.)	
	Neenah. (See Sixth District.)	
Fourth	Milwaukee	22
	North Milwaukee	
	South Milwaukee	
	Wauwatosa	
	Port Washington (from Fifth District)	
	WISCONSIN—Continued.	
Fifth	Kenosha	2
	Racine	
	Sheboygan	2
	Port Washington. (See Fourth District.)	
Sixth	Appleton	2
	Kaukauna	
	Menasha (from Third District)	
	Neenah (from Third District)	
	Depere	2
	Greenbay	
	Centralia	1
	Grand Rapids	
	Stevens Point	
	Marshfield	1
Seventh	Eau Claire	2
	Chippewa Falls (from Ninth District)	
	Menomonie (from Ninth District)	
	La Crosse	2
	Sparta	
	Tomah	
Eighth	Marinette	2
	Oconto	
	Menominee, Mich. (from Twelfth District, Michigan).	
	Antigo	2
	Merrill	
	Wausau	
	Ashland	1
	Washburn (from Ninth District)	
	Hurley	1
	Bessemer (from Twelfth District, Michigan).	
	Ironwood (from Twelfth District, Michigan).	
	Rhinelander	1
	Tomahawk	
Ninth	Superior	1
	Chippewa Falls. (See Seventh District.)	
	Menomonie. (See Seventh District.)	
	Washburn. (See Eighth District.)	
	Hudson. (See Fourth District, Minnesota.)	
	WYOMING.	
First	Cheyenne	1
	Laramie	1

AUG 9 1900
LIBRARY.

Twelfth Census of the United States.

CENSUS BULLETIN.

No. 3. WASHINGTON, D. C. January 22, 1900.

NAMES AND ADDRESSES OF SUPERVISORS OF CENSUS.

DEPARTMENT OF THE INTERIOR,
CENSUS OFFICE,

Washington, D. C., January 10, 1900.

By the terms of an act approved March 3, 1899, for taking the Twelfth and subsequent censuses, the Director of the Census is required to designate the number of supervisors of census to be appointed within each State and Territory, the District of Columbia, Alaska, and the Hawaiian Islands, who shall be appointed by the President, by and with the advice and consent of the Senate, provided that the number of such supervisors shall not exceed three hundred; but in the enumeration of the population and products of Alaska and the Hawaiian Islands, the Director of the Census may employ supervisors and enumerators, or special agents, as he may deem necessary.

In accordance with this provision, the country has been divided into three hundred districts, two hundred and ninety-seven of which are to be under the direct charge of one supervisor each; two of which, in Alaska, are to be in charge of one special agent each; and one, the Hawaiian Islands, to be in charge of one special agent. A full description of these several districts is contained in Census Bulletin No. 1 (revised edition), published under date of April 17, 1899.

The following statement gives the names and addresses of the persons who have been appointed to serve as supervisors of census and special agents in their respective districts.

Very respectfully,

William R. Merriam
Director of the Census.

(13125——5050.) C—140

NAMES OF PERSONS APPOINTED TO SERVE AS SUPERVISORS OF CENSUS,

BY STATES AND SUPERVISORS' DISTRICTS.

ALABAMA.

No.	Supervisors' Districts.	Names and Addresses.
1	First district	Joel W. Goldsby, Lock Box 466, Mobile.
2	Second district.....	Albert Steinhart, P. O. Box 63, Greenville, Butler Co.
3	Third district.....	Asa E. Stratton, P. O. Box 170, Troy, Pike Co.
4	Fourth district	Jefferson J. Sims, Silver Run, Talladega Co.
5	Fifth district	Rufus B. Smyer, Birmingham.
6	Sixth district	John B. Long, Jasper, Walker Co.
7	Seventh district.....	Daniel S. Jones, Moody, St. Clair Co.
8	Eighth district	Walter W. Simmons, Courtland, Lawrence Co.

ALASKA.

9	Northern district	*Sam C. Dunham, Circle City (Special Agent).
10	Southern district.....	*William A. Kelly, Sitka (Special Agent).

ARIZONA.

11	One district	Frederick A. Tritle, Prescott, Yavapai Co.

ARKANSAS.

12	First district	Cage Rembert, Helena, Phillips Co.
13	Second district.....	James B. Baker, Melbourne, Izard Co.
14	Third district.....	William B. Moss, Jasper, Newton Co.
15	Fourth district	James T. O'Hair, P. O. Box 246, Little Rock.
16	Fifth district	George M. French, 215 Pleasant street, Hot Springs.
17	Sixth district	William F. Avera, Camden, Ouachita Co.

*The work of enumeration in Alaska is in charge of two special agents instead of supervisors.

CALIFORNIA.

No.	Supervisors' Districts.	Names and Addresses.
18	First district	Carl C. Plehn, 2308 Warring street, Berkeley, Alameda Co.
19	Second district.....	John D. Mackenzie, San Jose, Santa Clara Co.
20	Third district.....	Stephen H. Olmsted, San Rafael, Marin Co.
21	Fourth district	Thomas W. O'Neil, 230 K street, Sacramento.
22	Fifth district	Alexander M. Drew, Temple Bar Building, Fresno.
23	Sixth district	Frank F. Davis, 531 Douglas Building, Los Angeles.

COLORADO.

24	First district	Frank S. Tesch, 608 People's Bank Building, Denver.
25	Second district.....	William H. Brisbane, P. O. Box 155, Leadville.

CONNECTICUT.

26	One district	Samuel A. Eddy, Canaan, Litchfield Co.

DELAWARE.

27	One district	Jonathan S. Willis, Milford, Kent Co.

DISTRICT OF COLUMBIA.

28	One district	Harrison Dingman, P. O. Box 262, Washington.

FLORIDA.

29	First district	Richard Turnbull, Monticello, Jefferson Co.
30	Second district.....	John M. Cheney, Orlando, Orange Co.

GEORGIA.

31	First district	Henry Blun, jr., P. O. Box 345, Savannah.
32	Second district.....	Henry W. Hopkins, P. O. Box 22, Thomasville, Thomas Co.
33	Third district.....	Henry Wetteroth, Americus, Sumter Co.
34	Fourth district.....	Melville L. Covington, Carrollton, Carroll Co.

GEORGIA—Continued.

No.	Supervisors' Districts.	Names and Addresses.
35	Fifth district	James W. Anderson, Covington, Newton Co.
36	Sixth district	Judson M. Strickland, Griffin, Spalding Co.
37	Seventh district	George D. Anderson, Marietta, Cobb Co.
38	Eighth district	Elbert L. Campbell, Eudora, Jasper Co.
39	Ninth district	John H. Witzel, Blue Ridge, Fannin Co.
40	Tenth district	Edward D. Smythe, P. O. Box 526, Augusta.
41	Eleventh district	Alexander Akerman, P. O. Box 88, Dublin, Laurens Co.

HAWAII.

42	One district	*Alatau T. Atkinson, Honolulu (Special Agent).

IDAHO.

43	One district	William H. Savidge, 916 Fort street, Boise.

ILLINOIS.

44	First district	George F. Gilbert, 154 Lake street, Chicago.
45	Second district	William Jackson, Shabbona, De Kalb Co.
46	Third district	Horatio C. Burchard, Freeport, Stephenson Co.
47	Fourth district	William C. Galloway, Aledo, Mercer Co.
48	Fifth district	William E. Birkenbeuel, 160 Marquette street, Lasalle, Lasalle Co.
49	Sixth district	John B. Fithian, 327 Barber Building, Joliet.
50	Seventh district	Edwin S. Swigart, Champaign, Champaign Co.
51	Eighth district	Garrett De F. Kinney, P. O. Box 664, Peoria.
52	Ninth district	Gerald M. Finlay, Lock Drawer "Z," Augusta, Hancock Co.
53	Tenth district	Thomas Worthington, 305 West State street, Jacksonville, Morgan Co.
54	Eleventh district	Edward D. Blinn, Lincoln, Logan Co.
55	Twelfth district	James M. Truitt, Hillsboro, Montgomery Co.
56	Thirteenth district	Fenton W. Booth, Marshall, Clark Co.

* The work of enumeration in Hawaii is in charge of a special agent instead of a supervisor.

ILLINOIS—Continued.

No.	Supervisors' Districts.	Names and Addresses.
57	Fourteenth district.....	Theodore G. Risley, Mt. Carmel, Wabash Co.
58	Fifteenth district	Henry J. Schmidt, Nashville, Washington Co.
59	Sixteenth district	Jonathan C. Willis, Metropolis, Massac Co.

INDIANA.

60	First district	Charles G. Covert, U. S. Government Building, Evansville.
61	Second district.....	John C. Billheimer, Washington, Daviess Co.
62	Third district.....	Joseph D. Poutch, U. S. Court-House and P. O. Building, New Albany.
63	Fourth district.....	Charles W. Lee, Lawrenceburg, Dearborn Co.
64	Fifth district	Isaac L. Wimmer, Rockville, Parke Co.
65	Sixth district	John F. Thompson, Newcastle, Henry Co.
66	Seventh district.....	Vincent G. Clifford, 806 Stevenson Building, Indianapolis.
67	Eighth district	Arthur L. Sharpe, Bluffton, Wells Co.
68	Ninth district.....	Arthur E. Bradshaw, Delphi, Carroll Co.
69	Tenth district.....	Eli N. Norris, 3 South Franklin street, Valparaiso, Porter Co.
70	Eleventh district.....	Orlando A. Somers, Kokomo, Howard Co.
71	Twelfth district.....	Sol A. Wood, Angola, Steuben Co.
72	Thirteenth district	David B. J. Schafer, Lock Box 781, South Bend.

INDIAN TERRITORY.

73	One district	William H. Darrough, Wyandotte.

IOWA.

74	First district	John W. Rowley, Keosauqua, Van Buren Co.
75	Second district.....	Clinton D. Eaton, Wilton Junction, Muscatine Co.
76	Third district	John W. Krapfel, Waterloo, Blackhawk Co.
77	Fourth district.....	George H. Markley, Lansing, Allamakee Co.
78	Fifth district	Jacob W. Doxsee, Monticello, Jones Co.
79	Sixth district	Albert H. Fortune, Bloomfield, Davis Co.

IOWA—Continued.

No.	Supervisors' Districts.	Names and Addresses.
80	Seventh district.....	Samuel C. Smith, Winterset, Madison Co.
81	Eighth district	Francis M. Kyte, Osceola, Clarke Co.
82	Ninth district.....	Frank F. Everest, U. S. Post-Office Building, Council Bluffs.
83	Tenth district.....	John T. Drug, Stratford, Hamilton Co.
84	Eleventh district.....	William E. Hamilton, Odebolt, Sac Co.

KANSAS.

85	First district	Andrew J. White, Todd, Atchison Co.
86	Second district.....	James M. Humphrey, Fort Scott, Bourbon Co.
87	Third district.....	Asa Smith, 1509 Johnson avenue, Parsons, Labette Co.
88	Fourth district	Charles S. Briggs, Carbondale, Osage Co.
89	Fifth district	William H. Smith, Marysville, Marshall Co.
90	Sixth district	Charles W. Landis, Osborne, Osborne Co.
91	Seventh district.....	James C. O. Morse, Hutchinson, Reno Co.

KENTUCKY.

92	First district.....	Alfred C. Moore, Marion, Crittenden Co.
93	Second district.....	Elisha M. Flack, Hopkinsville, Christian Co.
94	Third district.....	Walker Wilkins, Elkton, Todd Co.
95	Fourth district	William N. Foster, Greensburg, Green Co.
96	Fifth district	Charles K. Caron, 311 West Jefferson street, Louisville.
97	Sixth district	Robert H. Elliston, Williamstown, Grant Co.
98	Seventh district.....	Erastus Bainbridge, Owenton, Owen Co.
99	Eighth district.....	John Bright, Stanford, Lincoln Co.
100	Ninth district.....	Clarence G. McAlister, Owingsville, Bath Co.
101	Tenth district.....	Henry S. Howes, Paintsville, Johnson Co.
102	Eleventh district.....	Jeremiah G. Forester, Harlan, Harlan Co.

LOUISIANA.

No.	Supervisors' Districts.	Names and Addresses.
103	First district	Albert E. Livaudais, 144 Carondelet street, New Orleans.
104	Second district	Peter H. Segura, Lock Box 181, New Iberia, Iberia Parish.
105	Third district	William Clegg, Lock Box 30, Lafayette, Lafayette Parish.
106	Fourth district	William B. Peyton, Keatchie, De Soto Parish.
107	Fifth district	Charles W Phillips, Lonewa, Ouachita Parish.
108	Sixth district	John Yoist, Newroads, Pointe Coupee Parish.

MAINE.

109	First district	James A. Place, South Berwick, York Co.
110	Second district	Elmer P. Spofford, Deer Isle, Hancock Co.

MARYLAND.

111	First district	Oscar L. Quinlan, Glenn Building, 12 St. Paul street, Baltimore.
112	Second district	B. Gootee Stevens, Williston, Caroline Co.
113	Third district	William T. S. Rollins, Seat Pleasant, Prince George Co.
114	Fourth district	Adolphus H. Harrington, Frederick, Frederick Co.

MASSACHUSETTS.

115	One district	Horace G. Wadlin, State House, Boston.

MICHIGAN.

116	First district	Flavius L. Brooke, 55 Newberry Building, Detroit.
117	Second district	Festus R. Metcalf, Adrian, Lenawee Co.
118	Third district	Charles H. Gurney, 236 West street N., Hillsdale, Hillsdale Co.
119	Fourth district	Benjamin S. Wing, Hastings, Barry Co.
120	Fifth district	Ethel M. Allen, Portland, Ionia Co.
121	Sixth district	Elbert V. Chilson, U. S. Post-Office Building, Lansing.
122	Seventh district	George H. Brown, Port Huron, St. Clair Co.
123	Eighth district	Otto L. Sprague, Owosso, Shiawassee Co.
124	Ninth district	James K. Flood, Hart, Oceana Co.

MICHIGAN—Continued.

No.	Supervisors' Districts.	Names and Addresses.
125	Tenth district.....	Charles R. Jackson, East Tawas, Iosco Co.
126	Eleventh district.....	Charles L. Rarden, Greenville, Montcalm Co.
127	Twelfth district.....	Robert J. Bates, Ironwood, Gogebic Co.

MINNESOTA.

128	First district	Lewis D. Frost, Winona, Winona Co.
129	Second district.....	James G. Hamlin, Blue Earth City, Faribault Co.
130	Third district.....	Harry B. Wakefield, Lock Box "I," Hutchinson, McLeod Co.
131	Fourth district	Edward Yanish, St. Paul.
132	Fifth district	Charles S. Cairns, 723 Lumber Exchange, Minneapolis.
133	Sixth district	Arthur N. Dare, Elk River, Sherburne Co.
134	Seventh district.....	Elmer E. Adams, Fergus Falls, Ottertail Co.

MISSISSIPPI.

135	First district	Harvey E. Fitts, P. O. Box 68, Aberdeen, Monroe Co.
136	Second district.....	William A. McDonald, Holly Springs, Marshall Co.
137	Third district.....	Charles Banks, Clarksdale, Coahoma Co.
138	Fourth district	Gines E. Galceran, Sturgis, Oktibbeha Co.
139	Fifth district	Robert M. Bourdeaux, Meridian, Lauderdale Co.
140	Sixth district	William H. Mounger, Enterprise, Clarke Co.
141	Seventh district.....	Willis E. Mollison, Vicksburg, Warren Co.

MISSOURI.

142	First district.....	Samuel J. Harrison, Hannibal, Marion Co.
143	Second district.....	Jo Broaddus, Chillicothe, Livingston Co.
144	Third district.....	James F. Reed, P. O. Box "A," Liberty, Clay Co.
145	Fourth district	Elmer E. E. McJimsey, 210 N. Main street, Maryville, Nodaway Co.
146	Fifth district	George J. Baer, 437 Gibraltar Building, Kansas City.
147	Sixth district	Joseph M. Pidcock, Greenfield, Dade Co.
148	Seventh district.....	Harry H. Parsons, Marshall, Saline Co.
149	Eighth district	John W. Vosholl, Linn, Osage Co.

MISSOURI—Continued.

No.	Supervisors' Districts.	Names and Addresses.
150	Ninth district.....	Charles A. Davault, Farber, Audrain Co.
151	Tenth district.....	Frank W. Rauchenstein, Clayton, St. Louis Co.
152	Eleventh district.....	Jerome S. Higgins, 110 Fourth street, St. Louis.
153	Twelfth district.....	Benjamin T. Walker, Dexter, Stoddard Co.
154	Thirteenth district	Barton J. Morrow, P. O. Box 742, Neosho, Newton Co.

MONTANA.

155	One district	John E. Rickards, Butte.

NEBRASKA.

156	First district	Frederick W. Miller, Lock Box 128, Falls City, Richardson Co.
157	Second district.....	Daniel H. Wheeler, Omaha.
158	Third district.....	William E. Peebles, Pender, Thurston Co.
159	Fourth district	Thomas E. Hibbert, Adams, Gage Co.
160	Fifth district	Isaiah D. Evans, Kenesaw, Adams Co.
161	Sixth district	John T. Mallalieu, Kearney, Buffalo Co.

NEVADA.

162	One district.....	Earl W. Tremont, Eureka, Eureka Co.

NEW HAMPSHIRE.

163	One district.....	Daniel F. Healy, 600 "The Kennard," Manchester.

NEW JERSEY.

164	First district.....	John H. Weastell, 151 Monticello avenue, Jersey City.
165	Second district.....	Samuel A. Smith, U. S. Government Building, Newark.
166	Third district.....	James M. Denton, 238 Main street, Paterson.
167	Fourth district	Charles S. Tunis, 417 George street, New Brunswick.
168	Fifth district	William L. James, P. O. Box 77, Riverton, Burlington Co.
169	Sixth district	John Blowe, U. S. Post-Office Building, Camden, Camden Co.

NEW MEXICO.

No.	Supervisors' Districts.	Names and Addresses.
170	One district.....	Pedro Sanchez, P. O. Box 36, Santa Fe.

NEW YORK.

171	First district.....	Charles S. Wilbur, 84 World Building, New York.
172	Second district.....	Walter B. Atterbury, 257 Broadway, New York.
173	Third district.....	James L. Williams, Poughkeepsie, Dutchess Co.
174	Fourth district.....	Matthew A. Heeran, 87 Broadway, Rensselaer, Albany P. O.
175	Fifth district	Frank S. Steenberge, North Bangor, Franklin Co.
176	Sixth district	Frederic A. Weed, Potsdam, St. Lawrence Co.
177	Seventh district.....	William B. Collins, 13 South Main street, Gloversville, Fulton Co.
178	Eighth district.....	James R. Stevens, 59 Oneida street, Cohoes, Albany Co.
179	Ninth district.....	Frank D. Cole, Cairo, Greene Co.
180	Tenth district.....	Edgar M. Gordon, 23 Sullivan avenue, Port Jervis, Orange Co.
181	Eleventh district.....	Joseph Schnell, 8 Main street, Binghamton.
182	Twelfth district.....	John T. Roberts, Syracuse.
183	Thirteenth district	John Batchelor, 95 Rutger street, Utica.
184	Fourteenth district.....	Reuben J. Myers, U. S. Post-Office Building, Auburn.
185	Fifteenth district	Warren S. Hodgman, Painted Post, Steuben Co.
186	Sixteenth district	John A. Warren, 4 Main street, Fredonia, Chautauqua Co.
187	Seventeenth district	James A. Hamilton, U. S. Post-Office Building, Buffalo.
188	Eighteenth district. ...	Albert J. Slaight, West Sparta, Livingston Co.
189	Nineteenth district	John W. Hannan, U. S. Government Building, Rochester.

NORTH CAROLINA.

190	First district.....	Wheeler Martin, Williamston, Martin Co.
191	Second district.....	Augustus M. Moore, Greenville, Pitt Co.
192	Third district.....	David J. Lewis, Whiteville, Columbus Co.
193	Fourth district.....	Joseph J. Jenkins, Pittsboro, Chatham Co.
194	Fifth district	John T. B. Hoover, Oxford, Granville Co.
195	Sixth district	Walter B. Steele, Highpoint, Guilford Co.

NORTH CAROLINA—Continued.

No.	Supervisors' Districts.	Names and Addresses.
196	Seventh district.....	Gustavus A. Bingham, Salisbury, Rowan Co.
197	Eighth district.....	Osmund F. Pool, Taylorsville, Alexander Co.
198	Ninth district.....	John A. Hendricks, Marshall, Madison Co.

NORTH DAKOTA.

199	One district.....	Andrew H. Laughlin, Lisbon, Ransom Co.

OHIO.

200	First district	George Stoddard, U. S. Government Building, Cincinnati.
201	Second district.....	Frank P. Richter, Reily Block, Hamilton, Butler Co.
202	Third district.....	William Binkley, Sidney, Shelby Co.
203	Fourth district	Urban H. Hester, 721 Elm street, Van Wert, Van Wert Co.
204	Fifth district	Edward Q. Crane, Batavia, Clermont Co.
205	Sixth district	Sylvester W. Durflinger, London, Madison Co.
206	Seventh district.....	William T. Hoopes, Marysville, Union Co.
207	Eighth district	Robert J. West, 1420 Madison street, Toledo.
208	Ninth district.....	Winfield S. Lambert, South Webster, Scioto Co.
209	Tenth district.....	Otto E. Vollenweider, McArthur, Vinton Co.
210	Eleventh district.....	Henry A. Williams, 514 Spahr Building, Columbus.
211	Twelfth district.....	Alexander Kiskadden, Tiffin, Seneca Co.
212	Thirteenth district	Louis B. Fauver, Elyria, Lorain Co.
213	Fourteenth district.....	Frank M. Martin, Lock Box 27, Caldwell, Noble Co.
214	Fifteenth district	Isaac H. Gaston, St. Clairsville, Belmont Co.
215	Sixteenth district	Harvey A. Kasson, 416 E. Market street, Akron, Summit Co.
216	Seventeenth district....	William M. Hostetter, Lisbon, Columbiana Co.
217	Eighteenth district.....	Charles F. Brotherton, Lock Box 835, Ashtabula, Ashtabula Co.
218	Nineteenth district.....	Edwin Batt, Arcade Building, Cleveland.

OKLAHOMA.

219	One district	Ivan G. Conkling, Enid, Garfield Co.

OREGON.

No.	Supervisors' Districts.	Names and Addresses.
220	First district.....	Curtis B. Winn, P. O. Box 373, Albany, Linn Co.
221	Second district.....	George F. Telfer, 66 East 30th street, Portland.

PENNSYLVANIA.

222	First district	Harry D. Beaston, Room 113, City Hall, Philadelphia.
223	Second district.....	D. Smith Talbot, West Chester, Chester Co.
224	Third district.....	Henry G. Seip, 137 S. Third street, Easton, Northampton Co.
225	Fourth district.....	John R. Edwards, Mears Building, Scranton, Lackawanna Co.
226	Fifth district	Charles H. Ainey, Montrose, Susquehanna Co.
227	Sixth district	Charles A. Durant, 72 Lincoln street, Wilkesbarre.
228	Seventh district.....	Howard G. Reitzel, Mahanoy City, Schuylkill Co.
229	Eighth district.....	Albert F. Shenck, 35 E. Grant street, Lancaster, Lancaster Co.
230	Ninth district.....	James M. Barnett, New Bloomfield, Perry Co.
231	Tenth district.....	Henry A. Reed, 28 Fifth street, Sunbury, Northumberland Co.
232	Eleventh district.....	Milford H. Stebbins, Wellsboro, Tioga Co.
233	Twelfth district.....	Charles A. Zerbe, Lewistown, Mifflin Co.
234	Thirteenth district	George R. Scull, Somerset, Somerset Co.
235	Fourteenth district.....	James L. Allison, Punxsutawney, Jefferson Co.
236	Fifteenth district	William B. Sterrett, Titusville, Crawford Co.
237	Sixteenth district	George W. Youngson, Parnassus, Westmoreland Co.
238	Seventeenth district....	Frank M. Fuller, Uniontown, Fayette Co.
239	Eighteenth district.....	James M. Esler, U. S. Court-House and Post-Office Building, Pittsburg.
240	Nineteenth district.....	James A. McMillin, Harlansburg, Lawrence Co.

RHODE ISLAND.

241	One district	George H. Webb, Post-Office Box 169, Providence.

SOUTH CAROLINA.

No.	Supervisors' District.	Names and Addresses.
242	First district	Jonathan W. Wheeler, U. S. Post-Office Building, Charleston.
243	Second district	Samuel A. Pearce, 1230 Sumter street, Columbia, Richland Co.
244	Third district	David H. Russell, Anderson, Anderson Co.
245	Fourth district	Andrew J. S. Thomas, Greenville, Greenville Co.
246	Fifth district	Thomas J. Cunningham, Clowney, Chester Co.
247	Sixth district	Lindsey J. Breeden, Bennettsville, Marlboro Co.

SOUTH DAKOTA.

248	First district	John L. Burke, Hot Springs, Fall River Co.
249	Second district	David Williams, Webster, Day Co.

TENNESSEE.

250	First district	Judson S. Hill, Morristown, Hamblen Co.
251	Second district	James R. Penland, Knoxville, Knox Co.
252	Third district	Elwood W. Mattson, 102 E. Eighth street, Chattanooga.
253	Fourth district	George H. Morgan, Cookeville, Putnam Co.
254	Fifth district	Joel J. Jones, Fayetteville, Lincoln Co.
255	Sixth district	Peter P. Pickard, Waverly, Humphreys Co.
256	Seventh district	Archelaus M. Hughes, Columbia, Maury Co.
257	Eighth district	Daniel A. McDougal, Savannah, Hardin Co.
258	Ninth district	James D. Senter, Humboldt, Gibson Co.
259	Tenth district	Thomas F. Tobin, Lock Box 213, Memphis, Shelby Co.

TEXAS.

260	First district	John B. Stephens, Mt. Pleasant, Titus Co.
261	Second district	Robert M. Kelso, Denton, Denton Co.
262	Third district	William D. Bell, Quanah, Hardeman Co.
263	Fourth district	Samuel M. Vernon, Brownwood, Brown Co.
264	Fifth district	Willis G. Robinson, 215 E. Houston street, San Antonio.
265	Sixth district	Kennan S. Fisher, Lock Box 327, Ennis, Ellis Co.

TEXAS—Continued.

No.	Supervisors' Districts.	Names and Addresses.
266	Seventh district.....	Jeff. D. Burns, Tyler, Smith Co.
267	Eighth district.....	Emmett W. Smith, Nacogdoches, Nacogdoches Co.
268	Ninth district.....	Dunn R. Emerson, Marlin, Falls Co.
269	Tenth district.....	Edward R. McLean, U. S. Post-Office Building, Austin.
270	Eleventh district.....	Hart Settle, Room 5, Heidenheimer Building, Galveston.
271	Twelfth district.....	Thomas H. Dwyer, Brenham, Washington Co.
272	Thirteenth district.....	James O. Luby, San Diego, Duval Co.

UTAH.

273	One district.....	Arthur Pratt, Salt Lake City.

VERMONT.

274	One district.....	Walter B. Gates, Burlington.

VIRGINIA.

275	First district.....	George T. Scarburgh, Accomac, Accomac Co.
276	Second district.....	Henning E. Smith, Suffolk, Nansemond Co.
277	Third district.....	Chapman P. Snead, Etna Mills, King William Co.
278	Fourth district.....	Francis R. Lassiter, Petersburg.
279	Fifth district	Charles M. Hirt, Rockymount, Franklin Co.
280	Sixth district.....	Charles C. Carrington, P. O. Box 2, Houston, Halifax Co.
281	Seventh district.....	John M. Steck, Winchester, Frederick Co.
282	Eighth district.....	Robert R. Campbell, Warrenton, Fauquier Co.
283	Ninth district.....	George W. Blankenship, 472 Cumberland street, Bristol, Sullivan Co., Tenn.
284	Tenth district.....	Robert T. Hubard, Bolling, Buckingham Co.

WASHINGTON.

285	First district	Joseph B. McMillan, P. O. Box 2, Fairhaven, Whatcom Co.
286	Second district.....	Austin Mires, Ellensburg, Kittitas Co.

WEST VIRGINIA.

No.	Supervisors' Districts.	Names and Addresses.
287	First district	Harvey W. Harmer, Clarksburg, Harrison Co.
288	Second district.....	Lamar C. Powell, Fairmont, Marion Co.
289	Third district.....	Edmund L. Dunn, Red Sulphur Springs, Monroe Co.
290	Fourth district	Thomas A. Brown, Elizabeth, Wirt Co.

WISCONSIN.

291	First district	Andrew J. Turner, Portage, Columbia Co.
292	Second district.....	Richard Meyer, Jr., Lancaster, Grant Co.
293	Third district.....	Alonzo A. Loper, Ripon, Fond du Lac Co.
294	Fourth district	Alfred G. Wright, Milwaukee.
295	Fifth district	Eugene McIntyre, Waldo, Sheboygan Co.
296	Sixth district	Frank S. Baldwin, Waupaca, Waupaca Co.
297	Seventh district.....	Charles S. Van Auken, La Crosse, La Crosse Co.
298	Eighth district.....	John W. Miller, Wausau, Marathon Co.
299	Ninth district.....	Jens B. Jenson, Ellsworth, Pierce Co.

WYOMING.

300	One district	Charles W. Riner, 1621 Ferguson street, Cheyenne.

CORNELL UNIVERSITY
OCT 27 1900
7—1000.
LIBRARY

DEPARTMENT OF THE INTERIOR,
CENSUS OFFICE,
WASHINGTON, D. C., *October 20, 1900.*

NOTICE.

Since the publication of Bulletin No. 4, giving the population of New Hampshire by counties and minor civil divisions, the following changes, due to typographical errors in said bulletin, have been made:

The population of Fitzwilliam town, in Cheshire county, should be 987 instead of 459, and that of Richmond town, in the same county, should be 459 instead of 987.

The population of ward 3, Portsmouth city, in Rockingham county, should be 1,843 instead of 1,391, and the population of ward 4 in the same city should be 1,391 instead of 1,843.

Very respectfully,

William Rhodes Merriam

Director of the Census.

OCT 17 1900

Twelfth Census of the United States.

CENSUS BULLETIN.

No. 4. WASHINGTON, D. C. October 6, 1900.

POPULATION OF NEW HAMPSHIRE BY COUNTIES AND MINOR CIVIL DIVISIONS.

This bulletin, prepared under the direction of Mr. WILLIAM C. HUNT, chief statistician for population, gives the aggregate population of New Hampshire by counties and minor civil divisions, according to the official count of the returns of the Twelfth Census, taken as of June 1, 1900.

New Hampshire was one of the original thirteen states. Table 1 shows the population of New Hampshire at each census from 1790 to 1900, inclusive, together with the increase by number and per cent during each decade.

TABLE 1.—POPULATION OF NEW HAMPSHIRE: 1790 TO 1900.

CENSUS YEARS.	Population.	INCREASE.	
		Number.	Per cent.
1900	411,588	35,058	9.3
1890	376,530	29,539	8.5
1880	346,991	28,691	9.0
1870	318,300	[1] 7,773	[1] 2.3
1860	326,073	8,097	2.5
1850	317,976	33,402	11.7
1840	284,574	15,246	5.6
1830	269,328	25,306	10.3
1820	244,022	29,562	13.7
1810	214,460	30,602	16.6
1800	183,858	41,973	29.5
1790	141,885		

[1] Decrease.

The population of the state in 1900 is 411,588 as against 376,530 in 1890, representing an increase since 1890 of 35,058, or 9.3 per cent. This rate of increase has been substantially constant for three successive decades, having been 8.5 per cent for the decade from 1880 to 1890, and 9.0 per cent for the decade from 1870 to 1880. There was a decrease in the population of the state of 2.3 per cent from 1860 to 1870, and an increase of only 2.5 per cent during the decade immediately preceding.

The population of New Hampshire in 1900 is nearly three times as large as the population given for 1790. The largest increase was for the decade from 1790 to 1800, when it was 41,973, or 29.5 per cent.

The total land surface of New Hampshire is, approximately, 9,005 square miles, the average number of persons to the square mile at the censuses of 1890 and 1900 being as follows: 1890, 41.8; 1900, 45.7.

Table 2 shows the population of New Hampshire by counties at each census from 1790 to 1900, inclusive, while table 3, which immediately follows, shows, for each county, the increase (or decrease) by number and per cent during the ten years from 1890 to 1900.

(C P 15 M).

TABLE 2.—POPULATION OF NEW HAMPSHIRE BY COUNTIES: 1790 TO 1900.

COUNTIES.	1900	1890	1880	1870	1860	1850	1840	1830	1820	1810	1800	1790
The State	411,588	376,530	346,991	318,300	326,073	317,976	284,574	269,328	244,022	214,460	183,858	141,885
Belknap	19,526	20,321	17,948	17,681	18,549	17,721	----	----	----	----	----	----
Carroll	16,895	18,124	18,224	17,332	20,465	20,157	----	----	----	----	----	----
Cheshire	31,321	29,579	28,734	27,265	27,434	30,144	26,429	27,016	45,376	40,988	38,825	28,772
Coos	29,468	23,211	18,580	14,932	13,161	11,853	9,849	8,388	5,549	3,991	----	----
Grafton	40,844	37,217	38,788	39,103	42,260	42,343	42,311	38,682	32,989	28,462	23,093	13,472
Hillsboro	112,640	93,247	75,634	64,238	62,140	57,478	42,494	37,724	53,884	49,249	43,899	32,871
Merrimack	52,430	49,435	46,300	42,151	41,408	40,337	36,253	34,614	----	----	----	----
Rockingham	51,118	49,650	49,064	47,297	50,122	49,194	45,771	44,325	55,107	50,175	45,427	43,169
Strafford	39,337	38,442	35,558	30,213	31,493	29,374	61,127	58,910	51,117	41,595	32,614	23,601
Sullivan	18,009	17,304	18,161	18,058	19,041	19,375	20,340	19,669	----	----	----	----

TABLE 3.—INCREASE IN POPULATION OF NEW HAMPSHIRE BY COUNTIES: 1890 TO 1900.

COUNTIES.	INCREASE.	
	Number.	Per cent.
The State	35,058	9.3
Belknap	[1] 795	[1] 3.9
Carroll	[1] 1,229	[1] 6.7
Cheshire	1,742	5.8
Coos	6,257	26.9
Grafton	3,627	9.7
Hillsboro	19,393	20.7
Merrimack	2,995	6.0
Rockingham	1,468	2.9
Strafford	895	2.3
Sullivan	705	4.0

[1] Decrease.

There have been no territorial changes in the counties of New Hampshire since 1890.

Of the 10 counties in the state all but 2 have increased in population during the decade. The greatest gains are shown in Coos county, 26.9 per cent, and in Hillsboro county, 20.7 per cent. Hillsboro county shows much the largest numerical increase, having gained 19,393 inhabitants, but 12,861 of these represent the increase in Manchester city.

The 2 counties showing a decrease in population are Belknap and Carroll.

Table 4 shows the population of New Hampshire by minor civil divisions, so far as it was separately returned at the censuses of 1890 and 1900.

TABLE 4.—POPULATION OF NEW HAMPSHIRE BY MINOR CIVIL DIVISIONS: 1890 AND 1900.

MINOR CIVIL DIVISIONS.		1900	1890
BELKNAP COUNTY		19,526	20,321
Alton town		1,500	1,372
Barnstead town		1,072	1,264
Belmont town		1,294	1,142
Center Harbor town		422	479
Gilford town [1]		661	3,585
Gilmanton town		1,100	1,211
Laconia city [2]		8,042	6,143
Ward 1	417		
Ward 2	1,465		
Ward 3	1,073		
Ward 4	1,465		
Ward 5	1,485		
Ward 6	2,137		
Meredith town		1,713	1,642
New Hampton town		852	935
Sanbornton town		944	1,027
Tilton town		1,926	1,521
CARROLL COUNTY		16,895	18,124
Albany town		210	377
Bartlett town		1,013	1,247
Brookfield town		296	349
Chatham town		269	329
Conway town		3,154	2,331
Eaton town		365	514
Effingham town		600	720
Freedom town		594	630
Harts location		38	187
Jackson town		622	579
Madison town		529	554
Moultonboro town		901	1,034
Ossipee town		1,479	1,630
Sandwich town		1,077	1,303
Tamworth town		1,050	1,025
Tuftonboro town		663	767
Wakefield town		1,645	1,528
Wolfboro town		2,390	3,020
CHESHIRE COUNTY		31,321	29,579
Alstead town		799	870
Chesterfield town		981	1,046
Dublin town		620	582
Fitzwilliam town		459	1,122
Gilsum town		590	643
Harrisville town		791	748
Hinsdale town		1,933	2,258
Jaffrey town		1,891	1,469
Keene city		9,165	7,446
Ward 1	2,488		
Ward 2	1,896		
Ward 3	1,926		
Ward 4	1,384		
Ward 5	1,471		
Marlboro town		1,524	1,695
Marlow town		488	584
Nelson town		295	332
Richmond town		987	476
Rindge town		855	996
Roxbury town		100	129
Stoddard town		367	400
Sullivan town		287	337
Surry town		250	270
Swanzey town		1,570	1,600
Troy town		1,527	999
Walpole town		2,693	2,163
Westmoreland town		875	830
Winchester town		2,274	2,584
COOS COUNTY		29,468	[3] 23,211
Atkinson and Gilmanton Academy grant		(4)	(4)
Beans grant		(4)	(4)
Beans purchase		(4)	(4)
Berlin city [5]		8,886	3,729
Ward 1	3,076		
Ward 2	3,324		
Ward 3	2,486		
Cambridge town		20	31
Carroll town [6]		710	813
Chandler purchase [7]		(4)	15
Clarksville town		307	325
Colebrook town		1,876	1,736
Columbia town		690	605
Crawford purchase [7]		10	(4)
Cutts grant		(4)	(4)
Dalton town		592	596
Dartmouth College grant		13	(4)
Dixs grant		(4)	(4)
Dixville township		15	11
Dummer town		349	455
Errol town		305	178
Ervings location		(4)	(4)
Gibbs purchase		(4)	(4)
Gorham town		1,797	1,710

MINOR CIVIL DIVISIONS.		1900	1890
COOS COUNTY—Continued.			
Greens grant		13	30
Hadleys grant		(4)	(4)
Jefferson town		1,080	1,062
Kilkenny township		47	(4)
Lancaster town		3,190	3,373
Low and Burbanks grant		(4)	(4)
Martins location		(4)	5
Milan town		1,135	1,029
Millsfield town		41	62
Northumberland town		1,977	1,356
Odell township		(4)	(4)
Pinkhams grant		4	8
Pittsburg town		687	669
Randolph town		137	137
Sargents purchase		(4)	(4)
Shelburne town		283	336
Stark town		733	703
Stewartstown town		1,150	1,002
Stratford town		968	1,128
Success township		220	(4)
Thompson and Meserve purchase		18	(4)
Wentworth location		58	25
Whitefield town		2,157	2,041
GRAFTON COUNTY		40,844	37,217
Alexandria town		630	679
Ashland town		1,289	1,193
Bath town		1,006	935
Benton town		209	244
Bethlehem town		1,261	1,267
Bridgewater town		244	332
Bristol town		1,600	1,524
Campton town		999	982
Canaan town		1,444	1,417
Dorchester town		308	379
Easton town		249	248
Ellsworth town		107	150
Enfield town		1,845	1,439
Franconia town		655	594
Grafton town		748	787
Groton town		346	464
Hanover town		1,884	1,817
Haverhill town		3,414	2,545
Hebron town		214	245
Holderness town		662	595
Landaff town		500	499
Lebanon town		4,965	3,763
Lincoln town		541	110
Lisbon town		2,221	2,060
Littleton town		4,066	3,365
Livermore town		191	155
Lyman town		426	543
Lyme town		1,080	1,154
Monroe town		545	478
Orange town		213	245
Orford town		890	916
Piermont town		637	709
Plymouth town		1,972	1,852
Rumney town		837	947
Thornton town		552	632
Warren town		799	875
Waterville town		50	39
Wentworth town		617	698
Woodstock town		628	341
HILLSBORO COUNTY		112,640	93,247
Amherst town		1,231	1,053
Antrim town		1,366	1,248
Bedford town		1,148	1,102
Bennington town		667	542
Brookline town		606	548
Deering town		486	531
Francestown town		693	837
Goffstown town		2,528	1,981
Greenfield town		605	607
Greenville town		1,608	1,255
Hancock town		642	637
Hillsboro town		2,254	2,120
Hollis town		910	1,000
Hudson town		1,261	1,092
Litchfield town		243	252
Lyndeboro town		686	657
Manchester city		56,987	44,126
Ward 1	3,625		
Ward 2	5,501		
Ward 3	7,320		
Ward 4	6,922		
Ward 5	9,094		
Ward 6	4,880		
Ward 7	1,757		
Ward 8	5,508		
Ward 9	7,986		
Ward 10	4,394		
Mason town		358	629
Merrimack town		1,234	951

[1] Part annexed to Laconia city since 1890.
[2] Incorporated as a city since 1890; part of Gilford town annexed since 1890.
[3] Includes Crawford and Second College grants (aggregate population 41 in 1890).
[4] No population returned.
[5] Incorporated as a city in 1890.
[6] Crawford grant (population 28 in 1890) annexed since 1890.
[7] Second College grant (population 13 in 1890) erroneously returned separately in 1890; in Chandler and Crawford purchases.

TABLE 4.—POPULATION OF NEW HAMPSHIRE BY MINOR CIVIL DIVISIONS: 1890 AND 1900—Continued.

MINOR CIVIL DIVISIONS.		1900	1890
HILLSBORO COUNTY—Continued.			
Milford town		3,739	3,014
Mount Vernon town		453	479
Nashua city		23,898	19,311
Ward 1	2,384		
Ward 2	2,274		
Ward 3	3,476		
Ward 4	1,570		
Ward 5	1,651		
Ward 6	1,440		
Ward 7	3,477		
Ward 8	3,082		
Ward 9	4,544		
New Boston town		1,002	1,067
New Ipswich town		911	969
Pelham town		875	791
Peterboro town		2,527	2,507
Sharon town		122	137
Temple town		313	342
Weare town		1,553	1,550
Wilton town		1,696	1,850
Windsor town		38	62
MERRIMACK COUNTY		52,430	49,435
Allenstown town		1,496	1,475
Andover town		1,179	1,090
Boscawen town		1,455	1,487
Bow town		617	725
Bradford town		805	810
Canterbury town		821	964
Chichester town		598	661
Concord city		19,632	17,004
Ward 1	1,911		
Ward 2	753		
Ward 3	1,043		
Ward 4	3,644		
Ward 5	2,609		
Ward 6	3,390		
Ward 7	3,178		
Ward 8	1,212		
Ward 9	1,892		
Danbury town		654	683
Dunbarton town		551	524
Epsom town		771	815
Franklin city[1]		5,846	4,085
Ward 1	1,572		
Ward 2	2,365		
Ward 3	1,909		
Henniker town		1,507	1,385
Hill town		603	548
Hooksett town		1,665	1,893
Hopkinton town		1,652	1,817
Loudon town		960	1,000
Newbury town		424	487
New London town		768	799
Northfield town		1,227	1,115
Pembroke town		3,183	3,172
Pittsfield town		2,129	2,605
Salisbury town		604	655
Sutton town		776	849
Warner town		1,358	1,383
Webster town		496	564
Wilmot town		653	840
ROCKINGHAM COUNTY		51,118	49,650
Atkinson town		442	483
Auburn town		682	631
Brentwood town		957	967
Candia town		1,057	1,108
Chester town		861	958
Danville town		615	666
Deerfield town		1,162	1,220
Derry town		3,583	2,604
East Kingston town		496	461
Epping town		1,641	1,721
Exeter town		4,922	4,284
Fremont town		749	726
Greenland town		607	647

MINOR CIVIL DIVISIONS.		1900	1890
ROCKINGHAM COUNTY—Continued.			
Hampstead town		823	860
Hampton town		1,209	1,330
Hampton Falls town		560	622
Kensington town		524	547
Kingston town		1,132	1,120
Londonderry town		1,408	1,220
Newcastle town		581	488
Newfields town[2]		647	855
Newington town		390	401
Newmarket town		2,892	2,742
Newton town		924	1,064
North Hampton town		812	804
Northwood town		1,304	1,478
Nottingham town		638	988
Plaistow town		1,027	1,085
Portsmouth city		10,637	9,827
Ward 1	2,644		
Ward 2	3,105		
Ward 3	1,391		
Ward 4	1,843		
Ward 5	1,654		
Raymond town		1,100	1,131
Rye town		1,142	978
Salem town		2,041	1,805
Sandown town		400	475
Seabrook town		1,497	1,672
South Hampton town		297	370
Stratham town		718	680
Windham town		641	632
STRAFFORD COUNTY		39,337	38,442
Barrington town		1,208	1,408
Dover city		13,207	12,790
Ward 1	2,387		
Ward 2	3,018		
Ward 3	2,384		
Ward 4	3,851		
Ward 5	1,567		
Durham town		996	871
Farmington town		2,265	3,064
Lee town		545	606
Madbury town		336	367
Middleton town		300	207
Milton town		1,625	1,640
New Durham town		625	579
Rochester city[1]		8,466	7,396
Ward 1	1,131		
Ward 2	1,222		
Ward 3	1,510		
Ward 4	1,901		
Ward 5	964		
Ward 6	1,738		
Rollinsford town		1,701	2,003
Somersworth city[1]		7,023	6,207
Ward 1	1,285		
Ward 2	1,167		
Ward 3	1,104		
Ward 4	2,183		
Ward 5	1,284		
Strafford town		1,040	1,304
SULLIVAN COUNTY		18,009	17,304
Acworth town		594	717
Charlestown town		1,473	1,466
Claremont town		6,498	5,565
Cornish town		962	954
Croydon town		372	512
Goshen town		345	384
Grantham town		374	424
Langdon town		339	305
Lempster town		391	519
Newport town		3,126	2,623
Plainfield town		1,114	1,173
Springfield town		439	540
Sunapee town		946	900
Unity town		572	653
Washington town		464	569

[1] Incorporated as a city since 1890.

[2] Formerly South Newmarket.

There are 11 cities in New Hampshire, for which the population in 1900 is separately returned, and these cities are presented in table 5 in alphabetical order, being abstracted from table 4, in which they are presented in detail under the counties in which they are severally situated.

TABLE 5.—POPULATION OF THE INCORPORATED CITIES OF NEW HAMPSHIRE: 1890 AND 1900.

CITIES.	POPULATION.		CITIES.	POPULATION.		CITIES.	POPULATION.	
	1900	1890		1900	1890		1900	1890
Berlin city	8,886	3,729	Keene city	9,165	7,416	Portsmouth city	10,637	9,827
Concord city	19,632	17,004	Laconia city	8,042	6,143	Rochester city	8,466	7,396
Dover city	13,207	12,790	Manchester city	56,987	44,126	Somersworth city	7,023	6,207
Franklin city	5,846	4,085	Nashua city	23,898	19,311			

Of the above named 11 cities the smallest, Franklin, has a population of 5,846, and the largest, Manchester, a population of 56,987. They all show a marked increase in population since 1890, but the most striking instance of growth is presented by the city of Berlin, which has increased in population from 3,729 to 8,886, or 138.2 per cent. The greatest numerical increase is exhibited by Manchester, which has 12,861 more inhabitants than it had in 1890.

Manchester is the only city in New Hampshire that has a population in 1900 of more than 25,000, and for this city a summary is presented in table 6, showing its population from 1820 to 1900, inclusive, together with the increase by number and per cent during each of the ten-year periods.

TABLE 6.—POPULATION OF MANCHESTER: 1820 TO 1900.

CENSUS YEARS.	Population.	INCREASE.	
		Number.	Per cent.
1900	56,987	12,861	29.1
1890	44,126	11,496	35.2
1880	32,630	9,094	38.6
1870	23,536	3,429	17.0
1860	20,107	6,175	44.3
1850	13,932	10,697	330.6
1840	3,235	2,358	268.8
1830	877	116	15.2
1820	761		

According to this summary, the population of Manchester, starting with only 761 in 1820, increased but little during the next decade, but for the two succeeding ten-year periods increased 268.8 per cent from 1830 to 1840, and 330.6 per cent from 1840 to 1850. Having attained a population of 13,932 in 1850, Manchester has since exhibited a strong normal growth for five succeeding decades, and at present has more than four times as many inhabitants as it had fifty years ago.

William Rotzermann

Director of the Census.

Twelfth Census of the United States.

CENSUS BULLETIN.

No. 5. WASHINGTON, D. C. October 20, 1900.

POPULATION OF ALABAMA BY COUNTIES AND MINOR CIVIL DIVISIONS.

This bulletin, prepared under the direction of Mr. WILLIAM C. HUNT, chief statistician for population, gives the aggregate population of Alabama by counties and minor civil divisions, according to the official count of the returns of the Twelfth Census, taken as of June 1, 1900.

Alabama was organized as a territory March 3, 1817, and admitted as a state December 14, 1819. In 1800 Washington county, then in the territory of Mississippi, but subsequently included in the territory of Alabama, had a population of 1,250. In 1810 the counties of Baldwin, Madison, and Washington, then in the territory of Mississippi, but subsequently included in the territory of Alabama, had a population of 9,046. Table 1 shows the population of Alabama at each census from 1820 to 1900, inclusive, together with the increase by number and per cent during each decade.

TABLE 1.—POPULATION OF ALABAMA: 1820 TO 1900.

CENSUS YEARS.	Population.	INCREASE.	
		Number.	Per cent.
1900	1,828,697	315,680	20.8
1890	1,513,017	250,512	19.8
1880	1,262,505	265,513	26.6
1870	996,992	32,791	3.4
1860	964,201	192,578	24.9
1850	771,623	180,867	30.6
1840	590,756	281,229	90.8
1830	309,527	181,626	142.0
1820	127,901		

The population of the state in 1900 is 1,828,697 as against 1,513,017 in 1890, representing an increase since 1890 of 315,680, or 20.8 per cent. This rate of increase is slightly greater than that for the decade from 1880 to 1890, when it was 19.8 per cent, but somewhat less than that for the decade from 1870 to 1880, when it was 26.6 per cent. From 1820 to 1830, the first decennial period in the history of the state, its population increased 142 per cent, and in the following decade 90.8 per cent, but subsequently the rate of increase declined until the decade from 1860 to 1870, when it was only 3.4 per cent.

The population of Alabama in 1900 is more than fourteen times as large as the population given for 1820, the first census taken after its organization as a state in 1819.

The total land surface of Alabama is, approximately, 51,540 square miles, the average number of persons to the square mile at the censuses of 1890 and 1900 being as follows: 1890, 29.3; 1900, 35.4.

Table 2 shows the population of Alabama by counties at each census from 1820 to 1900, inclusive, while table 3, which immediately follows, shows, for each county, the increase (or decrease) by number and per cent during the 10 years from 1890 to 1900.

(C P 15 M)

TABLE 2.—POPULATION OF ALABAMA BY COUNTIES: 1820 TO 1900.

COUNTIES.	1900	1890	1880	1870	1860	1850	1840	1830	1820	1810	1800	1790
The State	1,828,697	1,513,017	1,262,505	996,992	964,201	771,623	590,756	309,527	127,901	[1] 9,046	[1] 1,250	
Autauga	17,915	13,330	13,108	11,623	16,739	15,023	14,342	11,874	3,853			
Baldwin	13,194	8,941	8,603	6,004	7,530	4,414	2,951	2,324	1,713	[1] 1,427		
Barbour	35,152	34,898	33,979	29,309	30,812	23,632	12,024					
Bibb	18,498	13,824	9,487	7,469	11,894	9,969	8,284	6,306	3,676			
Blount [2]	23,119	21,927	15,369	9,945	10,865	7,367	5,570	4,233	2,415			
Bullock	31,944	27,063	29,066	24,474								
Butler	25,761	21,641	19,649	14,981	18,122	10,836	8,685	5,650	1,405			
Calhoun [3]	34,874	33,835	19,591	13,980	21,539	17,163	14,260					
Chambers	32,554	26,319	23,440	17,562	23,214	23,960	17,333					
Cherokee	21,096	20,459	19,108	11,132	18,360	13,884	8,773					
Chilton [4]	16,522	14,549	10,793	6,194								
Choctaw	18,136	17,526	15,731	12,676	13,877	8,389						
Clarke	27,790	22,624	17,806	14,663	15,049	9,786	8,640	7,595	5,839			
Clay [5]	17,099	15,765	12,938	9,560								
Cleburne	13,206	13,218	10,976	8,017								
Coffee	20,972	12,170	8,119	6,171	9,623	5,940						
Colbert [6]	22,341	20,189	16,153	12,537								
Conecuh	17,514	14,594	12,605	9,574	11,311	9,322	8,197	7,444	5,713			
Coosa	16,144	15,906	15,113	11,945	19,273	14,543	6,995					
Covington	15,346	7,536	5,639	4,868	6,469	3,645	2,435	1,522				
Crenshaw	19,668	15,425	11,726	11,156								
Cullman [2]	17,849	13,439	6,355									
Dale	21,189	17,225	12,677	11,325	12,197	6,382	7,397	2,031				
Dallas	54,657	49,350	48,433	40,705	33,625	29,727	25,199	14,017	6,003			
Dekalb	23,558	21,106	12,675	7,126	10,705	8,245	5,929					
Elmore	26,099	21,732	17,502	14,477								
Escambia	11,320	8,666	5,719	4,041								
Etowah	27,361	21,926	15,398	10,109								
Fayette	14,132	12,823	10,135	7,136	12,850	9,681	6,942	3,547				
Franklin [7]	16,511	10,681	9,155	8,006	18,627	19,610	14,270	11,078	4,988			
Geneva	19,096	10,690	4,342	2,959								
Greene	24,182	22,007	21,931	18,399	30,859	31,441	24,024	15,026	4,554			
Hale	31,011	27,501	26,553	21,792								
Henry	36,147	24,847	18,761	14,191	14,918	9,019	5,787	4,020	2,638			
Jackson	30,508	28,026	25,114	19,410	18,283	14,088	15,715	12,700	8,751			
Jefferson [8]	140,420	88,501	23,272	12,345	11,746	8,989	7,131	6,855				
Lamar [9]	16,084	14,187	12,142	8,893								
Lauderdale	26,559	23,739	21,035	15,091	17,420	17,172	14,485	11,781	4,963			
Lawrence [10]	20,124	20,725	21,392	16,658	13,975	15,258	13,313	14,984				
Lee	31,826	28,694	27,262	21,750								
Limestone	22,387	21,201	21,600	15,017	15,306	16,483	14,374	14,807	9,871			
Lowndes	35,651	31,550	31,176	25,719	27,716	21,915	19,539	9,410				
Macon	23,126	18,439	17,371	17,727	26,802	26,898	11,247					
Madison	43,702	38,119	37,625	31,267	26,451	26,427	25,706	27,990	17,481	[1] 4,699		
Marengo	38,315	33,095	30,890	26,151	31,171	27,831	17,264	7,700	2,933			
Marion	14,494	11,347	9,364	6,059	11,182	7,833	5,847	4,058				
Marshall	23,289	18,935	14,585	9,871	11,472	8,846	7,553					
Mobile	62,740	51,587	48,653	49,311	41,131	27,600	18,741	6,267	2,672			
Monroe	23,666	18,990	17,091	14,214	15,667	12,013	10,680	8,782	8,838			
Montgomery	72,047	56,172	52,356	43,704	35,904	29,711	24,574	12,695	6,604			
Morgan [11]	28,820	24,089	16,428	12,187	11,335	10,125	9,841	9,062	5,263			
Perry	31,783	29,332	30,741	24,975	27,724	22,285	19,086	11,490				
Pickens	24,402	22,470	21,479	17,690	22,316	21,512	17,118	6,622				
Pike	29,172	24,423	20,640	17,423	24,435	15,920	10,108	7,108				
Randolph	21,647	17,219	16,575	12,006	20,059	11,581	4,973					
Russell	27,083	24,093	24,837	21,636	26,592	19,548	13,513					
St. Clair	19,425	17,353	14,462	9,360	11,013	6,829	5,638	5,975	4,166			
Shelby [12]	23,684	20,886	17,236	12,218	12,618	9,536	6,112	5,704	2,416			
Sumter	32,710	29,574	28,728	24,109	24,035	22,250	29,937					
Talladega [5]	35,773	29,346	23,360	18,064	23,520	18,624	12,587					
Tallapoosa	29,675	25,460	23,401	16,963	23,827	15,584	6,444					
Tuscaloosa	36,147	30,352	24,957	20,081	23,200	18,056	16,583	13,646	8,229			
Walker [13]	25,162	16,078	9,479	6,543	7,980	5,124	4,032	2,202				
Washington	11,134	7,935	4,538	3,912	4,669	2,713	5,300	3,474		[1] 2,920	[1] 1,250	
Wilcox	35,631	30,816	31,828	28,377	24,618	17,352	15,278	9,548	2,917			
Winston [14]	9,554	6,552	4,253	4,155	3,576	1,542						

[1] Then in the territory of Mississippi.
[2] Part of Blount annexed to Cullman since 1880.
[3] Name changed from Benton in 1858.
[4] Name changed from Baker since 1870.
[5] Part of Talladega annexed to Clay in 1895.
[6] Part given to Franklin and part of Lawrence annexed since 1890.
[7] Part of Colbert annexed since 1890.
[8] Part of Shelby annexed since 1880; part given to Walker since 1890.
[9] Name changed from Sanford since 1870.
[10] Part given to Colbert since 1890.
[11] Name changed from Cataco in 1821.
[12] Part given to Jefferson since 1880.
[13] Part of Jefferson annexed since 1890.
[14] Name changed from Hancock in 1850.

TABLE 3.—INCREASE IN POPULATION OF ALABAMA BY COUNTIES: 1890 TO 1900.

COUNTIES.	INCREASE.		COUNTIES.	INCREASE.	
	Number.	Per cent.		Number.	Per cent.
The State	315,680	20.8	Hale	3,510	12.7
			Henry	11,300	45.4
Autauga	4,585	34.3	Jackson	2,482	8.8
Baldwin	4,253	47.5	Jefferson	51,919	58.6
Barbour	254	0.7	Lamar	1,897	13.3
Bibb	4,674	33.8	Lauderdale	2,820	11.8
Blount	1,192	5.4	Lawrence	[1] 601	[1] 2.8
Bullock	4,881	18.0	Lee	3,132	10.9
Butler	4,120	19.0	Limestone	1,186	5.5
Calhoun	1,039	3.0	Lowndes	4,101	12.9
Chambers	6,235	23.6	Macon	4,687	25.4
Cherokee	637	3.1	Madison	5,583	14.6
Chilton	1,973	13.5	Marengo	5,220	15.7
Choctaw	610	3.4	Marion	3,147	27.7
Clarke	5,166	22.8	Marshall	4,354	22.9
Clay	1,334	8.4	Mobile	11,153	21.6
Cleburne	[1] 12	(2)	Monroe	4,676	24.6
Coffee	8,802	72.3	Montgomery	15,875	28.2
Colbert	2,152	10.6	Morgan	4,731	19.6
Conecuh	2,920	20.0	Perry	2,451	8.3
Coosa	238	1.4	Pickens	1,932	8.5
Covington	7,810	103.6	Pike	4,749	19.4
Crenshaw	4,243	27.5	Randolph	4,428	25.7
Cullman	4,410	32.8	Russell	2,990	12.4
Dale	3,964	23.0	St. Clair	2,072	11.9
Dallas	5,307	10.7	Shelby	2,798	13.3
Dekalb	2,452	11.6	Sumter	3,136	10.6
Elmore	4,367	20.0	Talladega	6,427	21.9
Escambia	2,654	30.6	Tallapoosa	4,215	16.5
Etowah	5,435	24.7	Tuscaloosa	5,795	19.0
Fayette	1,309	10.2	Walker	9,084	56.4
Franklin	5,830	54.5	Washington	3,199	40.3
Geneva	8,406	78.6	Wilcox	4,815	15.6
Greene	2,175	9.8	Winston	3,002	45.8

[1] Decrease.
[2] Less than one-tenth of 1 per cent.

The following territorial changes have been made in the counties of Alabama since 1890: Part of Colbert has been annexed to Franklin; part of Jefferson has been annexed to Walker; part of Lawrence has been annexed to Colbert; and part of Talladega has been annexed to Clay.

Of the 66 counties in the state all but 2 have increased in population during the decade, the counties showing more than 50 per cent of increase being Covington, 103.6 per cent; Geneva, 78.6 per cent; Coffee, 72.3 per cent; Jefferson, 58.6 per cent; Walker, 56.4 per cent; and Franklin, 54.5 per cent. Jefferson county shows the largest numerical increase (51,919), but nearly one-fourth of this increase is due to the increase in the population of the city of Birmingham.

The 2 counties showing a decrease in population are Cleburne and Lawrence.

Table 4 shows the population of Alabama by minor civil divisions, so far as it was separately returned at the censuses of 1890 and 1900.

TABLE 4.—POPULATION OF ALABAMA BY MINOR CIVIL DIVISIONS: 1890 AND 1900.

MINOR CIVIL DIVISIONS.	1900	1890
AUTAUGA COUNTY	17,915	13,330
Precinct 1. Prattville, including Prattville town	4,679	3,143
Prattville town	1,929	724
Precinct 2. Washington	1,611	1,037
Precinct 3. Autaugaville	2,273	2,025
Precinct 4. Mulberry	1,211	1,318
Precinct 5. Day Bend	499	448
Precinct 6. Milton[1]	972	1,231
Precinct 7. Bethel	1,061	639
Precinct 8. Big Springs	841	360
Precinct 9. Independence	1,228	892
Precinct 10. Liberty	1,804	1,235
Precinct 11. Mountain Creek	961	1,002
Precinct 12. Statesville[1]	775	----------
BALDWIN COUNTY	13,194	8,941
Precinct 1. Montgomery Hill	2,268	2,035
Precinct 2. Stockton	1,387	943
Precinct 3. Perdido Station	1,075	470
Precinct 4. Bay Minette	1,593	1,022
Precinct 5. Halmons	632	492
Precinct 6. Sibley Mills	939	294
Precinct 7. Courthouse	1,099	641
Precinct 8. Battles Wharf	1,837	1,314
Precinct 9. Lowell	696	506
Precinct 10. Helton	490	346
Precinct 11. Shell Banks	769	310
Precinct 12. Camp Powell	409	568
BARBOUR COUNTY	35,152	34,898
Precinct 1. Hawkinsville	1,873	1,871
Precinct 2. Springhill	2,728	3,317
Precinct 3. Mount Andrew	1,406	1,283
Precinct 4. Fort Browder, including Batesville town and White Oak Springs village.	2,062	2,223
Batesville town	137	----------
White Oak Springs village	475	----------
Precinct 5. Eufaula, including Eufaula city	7,972	8,217
Eufaula city	4,532	4,394
Ward 1 — 576		
Ward 2 — 1,079		
Ward 3 — 1,595		
Ward 4 — 1,282		
Precinct 6. Williamson	1,446	1,448
Precinct 7. Clayton, including Clayton village	4,101	4,075
Clayton village	998	997
Precinct 8. Star Hill	1,318	1,164
Precinct 9. Louisville, including Louisville town	2,713	2,534
Louisville town	416	388
Precinct 10. Cox Mills	1,654	1,434
Precinct 11. Richards	1,131	1,082
Precinct 12. Reeders Mill	1,418	1,228
Precinct 13. Faulk, including Clio town	3,095	2,570
Clio town	326	----------
Precinct 14. Cotton Hill	486	656
Precinct 15. Grants	849	904
Precinct 16. Belcher	900	892
BIBB COUNTY	18,498	13,824
Precinct 1. Kingdom	3,297	1,880
Precinct 2. Scottsville	1,452	1,220
Precinct 3. Hallman	862	789
Precinct 4. James	2,166	1,580
Precinct 5. Centerville, including Centerville town	2,099	1,553
Centerville town	422	239
Precinct 6. Sixmile	828	959
Precinct 7. Randolph	1,891	1,326
Precinct 8. Ashby	1,168	1,418
Precinct 9. River Bend[2]	224	390
Precinct 10. Blocton	3,823	2,709
Precinct 11. McGraws[2]	688	----------
BLOUNT COUNTY	23,119	[3] 21,927
Precinct 1. Blount Springs	962	(4)
Precinct 2. Gum Springs	749	683
Precinct 3. Hanceville	750	530
Precinct 4. Pocahontas	427	532
Precinct 5. Blountsville[5]	1,016	1,021
Precinct 6. Brooksville[6]	677	1,107
Precinct 7. Summit	743	904
Precinct 8. Campbell	1,162	958
Precinct 9. Hood	437	860
Precinct 10. Hardwick[7]	478	554
Precinct 11. Chepultepec[8]	720	1,479
Precinct 12. Cleveland	1,062	858
Precinct 13. Whites	696	(9)
Precinct 14. Remlap[10]	388	1,167
Precinct 15. McMurrys	162	189

[1] Precinct 12 organized from part of precinct 6 since 1890.
[2] Precinct 11 organized from part of precinct 9 since 1890.
[3] Includes precincts 1, 13, 22, 28, 29, and 34 (aggregate population 4,305 in 1890).
[4] Precincts 1 and 29 (population 1,483 in 1890) not separately returned in 1890.
[5] Precinct 21 organized from part of precinct 5 since 1890.
[6] Precinct 38 organized from part of precinct 6 since 1890.
[7] Precinct 37 organized from part of precinct 10 since 1890.
[8] Precinct 36 organized from part of precinct 11 since 1890.

MINOR CIVIL DIVISIONS.	1900	1890
BLOUNT COUNTY—Continued.		
Precinct 16. Selfville	576	537
Precinct 17. Thompson Crossroads	379	381
Precinct 18. Gamble	713	687
Precinct 19. Walker	617	466
Precinct 20. Bangor	507	286
Precinct 21. Joy[5]	260	----------
Precinct 22. Rays	1,008	(11)
Precinct 23. Nectar	398	350
Precinct 24. Arkadelphia	918	1,173
Precinct 25. Reed Gap	658	597
Precinct 26. Doss Creek	422	367
Precinct 27. Garden City	293	295
Precinct 28. Thompson	396	(11)
Precinct 29. Calvert	510	(4)
Precinct 30. Compton[10]	544	----------
Precinct 31. Cornelius	232	201
Precinct 32. Burgetts	435	356
Precinct 33. Liberty	963	742
Precinct 34. Concord	443	(9)
Precinct 35. Harmony	392	342
Precinct 36. Oneonta,[8] including Oneonta town	1,254	----------
Oneonta town	583	----------
Precinct 37. Dailys[7]	322	----------
Precinct 38. Bright Star[6]	450	----------
BULLOCK COUNTY	31,944	27,063
Precinct 1. Midway, including Midway town	3,874	3,953
Midway town	430	622
Precinct 2. Enon	1,469	1,468
Precinct 3. Union Springs, including Union Springs town	6,940	5,834
Union Springs town	2,634	2,049
Precinct 4. Ridgely	1,867	1,880
Precinct 5. Indian Creek	1,479	1,240
Precinct 6. Perote	2,194	1,808
Precinct 7. Inverness	1,655	1,171
Precinct 8. Greenwood, including Fitzpatrick and Thompson Station towns.	5,510	4,251
Fitzpatrick town	447	357
Thompson Station town	145	----------
Precinct 9. Bruceville	1,884	1,390
Precinct 10. Farriorville	1,521	1,217
Precinct 11. Union Church	1,654	1,483
Precinct 12. Suspension	1,897	1,368
BUTLER COUNTY	25,761	21,641
Precinct 1. Starlington	1,209	623
Precinct 2. Shell[12]	836	884
Precinct 3. Oaky Streak	565	591
Precinct 4. Dock	430	538
Precinct 5. Daisy	778	622
Precinct 6. Yellow Shanks	397	563
Precinct 7. Springhill	1,417	1,269
Precinct 8. Dead Fall	1,200	1,321
Precinct 9. Manningham	1,886	1,538
Precinct 10. Monterey	1,479	1,271
Precinct 11. Forest Home and Butler Springs	1,720	1,573
Precinct 12. Greenville,[13] including Greenville city	6,341	5,372
Greenville city	3,162	2,806
Precinct 13. Garland[12]	1,450	1,449
Precinct 14. Georgiana,[12] including Georgiana city	2,793	2,265
Georgiana city	567	456
Precinct 15. Mount Olive[13]	447	380
Precinct 16. Rocky Creek[13]	1,018	865
Precinct 17. Pigeon Creek	693	517
Precinct 18. Bolling,[13] including Bolling town	735	----------
Bolling town	175	----------
Precinct 19. Lumber Mills[12]	367	----------
CALHOUN COUNTY	34,874	33,835
Precinct 1. Jacksonville,[14] including Jacksonville town	2,230	2,420
Jacksonville town	1,176	1,237
Precinct 2. Alexandria[14]	2,019	2,498
Precinct 3. Weaver Station	967	1,164
Precinct 4. Coldwater, including part of McFall town	1,769	1,795
McFall town (part of)	338	----------
Total for McFall town, in precinct 4, Calhoun county, and precinct 2, Talladega county.	820	----------
Precinct 5. Polkville	600	802
Precinct 6. Peeks Hill[14]	583	886
Precinct 7. Hollingsworth[14]	777	971
Precinct 8. Allen	806	1,086
Precinct 9. Piedmont, including Piedmont village	2,331	1,677
Piedmont village	1,745	711
Precinct 10. Rabbit Town	961	929
Precinct 11. White Plains	1,232	1,300
Precinct 12. Iron City	1,208	1,326
Precinct 13. Oxford,[15] including Hobson city and Oxford town.	2,712	2,528
Hobson city	292	----------
Oxford town	1,372	1,473

[9] Precincts 13 and 34 (population 1,055 in 1890) not separately returned in 1890.
[10] Precinct 30 organized from part of precinct 14 since 1890.
[11] Precincts 22 and 28 (population 1,767 in 1890) not separately returned in 1890.
[12] Precinct 19 organized from parts of precincts 2, 13, and 14 since 1890.
[13] Precinct 18 organized from parts of precincts 12, 15, and 16 since 1890.
[14] Part taken to form precinct 19 since 1890.
[15] Part taken to form precinct 20 since 1890.

TABLE 4.—POPULATION OF ALABAMA BY MINOR CIVIL DIVISIONS: 1890 AND 1900—Continued.

MINOR CIVIL DIVISIONS.	1900	1890
CALHOUN COUNTY—Continued.		
Precinct 14. Sulphur Springs	882	857
Precinct 15. Anniston, including Anniston city	11,008	10,918
Anniston city	9,695	9,998
Ward 1	2,683	
Ward 2	3,631	
Ward 3	1,634	
Ward 4	1,747	
Precinct 16. Ladiga	693	631
Precinct 17. De Armanville	1,181	1,168
Precinct 18. Ohatchee	813	879
Precinct 19. Duke [1]	897	----------
Precinct 20. Oxanna,[2] including Oxanna town	1,205	----------
Oxanna town	1,184	748
CHAMBERS COUNTY	32,554	26,319
Precinct 1. Hickory Flat	2,268	2,206
Precinct 2. Bloomingdale	1,733	1,663
Precinct 3. Milltown	2,276	1,743
Precinct 4. Trammett Crossroads	1,850	1,737
Precinct 5. Hamburg	2,672	2,353
Precinct 6. Fredonia	2,033	2,146
Precinct 7. Lanett, including Lanett town	4,455	1,975
Lanett town [3]	2,909	777
Precinct 8. Lafayette, including Lafayette town	3,929	3,047
Lafayette town	1,629	1,369
Precinct 9. Ridge Grove	1,945	1,590
Precinct 10. New Harmony	2,038	1,788
Precinct 11. Oak Bowery	1,705	1,546
Precinct 12. Cusseta	1,765	1,736
Precinct 13. Bethlehem	3,885	2,789
CHEROKEE COUNTY	21,096	20,459
Precinct 1. Mud Creek	1,266	1,277
Precinct 2. Rock Run	1,229	1,229
Precinct 3. Tecumseh	1,312	1,145
Precinct 4. Spring Garden	1,334	1,404
Precinct 5. Spring Creek	1,092	1,105
Precinct 6. Center, including Center town	1,903	1,909
Center town	282	347
Precinct 7. Coloma	933	938
Precinct 8. Ballplay	900	925
Precinct 9. Dixon [4]	1,190	1,439
Precinct 10. Round Mountain [4]	1,069	1,142
Precinct 11. Brindley	679	473
Precinct 12. Cedar Bluff	1,146	1,143
Precinct 13. Gaylesville, including Gaylesville town	492	591
Gaylesville town	266	----------
Precinct 14. Waterloo [5]	945	1,127
Precinct 15. Broomtown [5]	731	812
Precinct 16. Paden	886	786
Precinct 17. Cedar Springs	862	852
Precinct 18. Sterling	861	985
Precinct 19. Stafford	607	461
Precinct 20. Ellis	605	716
Precinct 21. Lewis [5]	607	----------
Precinct 22. Leesburg [4]	447	----------
CHILTON COUNTY	16,522	14,549
Precinct 1. Mineral Springs [6]	1,266	1,078
Precinct 2. Jemison,[6] including Jemison town	1,512	2,079
Jemison town	245	----------
Precinct 3. Benson [6]	1,209	1,590
Precinct 4. Clanton,[6] including Clanton town	2,728	3,018
Clanton town	611	623
Precinct 5. Cooper	3,076	3,025
Precinct 6. Kincheon	1,529	1,038
Precinct 7. Maplesville	1,500	947
Precinct 8. Stanton	2,396	1,774
Precinct 9. Strasburg [6]	1,306	----------
CHOCTAW COUNTY	18,136	17,526
Precinct 1	2,043	1,747
Precinct 2 [7]	1,442	1,508
Precinct 3 [7]	1,164	1,203
Precinct 4	1,322	1,463
Precinct 5	2,511	2,885
Precinct 6	1,585	1,333
Precinct 7	1,995	2,098
Precinct 8	985	897
Precinct 9	1,257	1,256
Precinct 10	2,019	1,964
Precinct 11	1,327	1,172
Precinct 12 [7]	486	----------

[1] Organized from parts of precincts 1, 2, 6, and 7 since 1890.
[2] Organized from part of precinct 13 since 1890.
[3] Formerly Bluffton.
[4] Precinct 22 organized from parts of precincts 9 and 10 since 1890.
[5] Precinct 21 organized from parts of precincts 14 and 15 since 1890.
[6] Precinct 9 organized from parts of precincts 1, 2, 3, and 4 since 1890.
[7] Precinct 12 organized from parts of precincts 2 and 3 since 1890.
[8] Part of Talladega county annexed in 1895.
[9] Precincts 2 and 12 (population 1,098 in 1890) not separately returned in 1890.

MINOR CIVIL DIVISIONS.	1900	1890
CLARKE COUNTY	27,790	22,624
Precinct 1. Gainestown	2,231	1,518
Precinct 2. Salt Works	1,747	1,717
Precinct 3. Jackson, including Jackson village	1,962	1,160
Jackson village	1,039	----------
Precinct 4. Walker Springs	1,014	996
Precinct 5. Suggsville	1,142	1,105
Precinct 6. Gosport	882	721
Precinct 7. McLeod	688	533
Precinct 8. River Hill	1,047	876
Precinct 9. Good Springs	567	537
Precinct 10. Grove Hill	2,859	2,163
Precinct 11. Anderson	938	732
Precinct 12. Gates	825	613
Precinct 13. Coffeeville	2,548	2,287
Precinct 14. Clarkesville	810	621
Precinct 15. New Prospect	321	387
Precinct 16. Tallahatta Springs	598	607
Precinct 17. Cane Creek	987	942
Precinct 18. Pleasant Hill, including Fulton town	965	624
Fulton town	140	----------
Precinct 19. Campbell	1,533	1,214
Precinct 20. Bashi	767	859
Precinct 21. Choctaw Corner, including Thomasville village.	3,359	2,412
Thomasville village	686	291
CLAY COUNTY [8]	17,099	[9] 15,765
Precinct 1. Delta	1,134	1,153
Precinct 2. Copper Mine	817	(9)
Precinct 3. Fox Creek	1,494	1,218
Precinct 4. Wesobulga	965	792
Precinct 5. Coleta [10]	490	608
Precinct 6. Ashland,[10] including Ashland town	2,891	2,848
Ashland town	422	635
Precinct 7. Hollins, including Hollins town	759	873
Hollins town	238	422
Precinct 8. Brownville	818	718
Precinct 9. McConathy	1,098	1,254
Precinct 10. Wicker	1,358	1,238
Precinct 11. Almond	1,102	1,096
Precinct 12. Mountain	346	(9)
Precinct 13. Lineville, including Lineville town	1,636	1,549
Lineville town	211	234
Precinct 14. Pinckneyville	939	929
Precinct 15. Union [11]	402	391
Precinct 16. Bowden [12]	255	----------
Precinct 17. Horse Creek [13]	113	----------
Precinct 18. Poll Bridge [10]	482	----------
CLEBURNE COUNTY	13,206	13,218
Precinct 1. Borden	823	692
Precinct 2. Oak Level	1,163	1,310
Precinct 3. Muscadine,[14] including Muscadine town	953	1,210
Muscadine town	132	100
Precinct 4. Courthouse,[14] including Edwardsville town	1,381	1,837
Edwardsville town	398	446
Precinct 5. Shoal Creek	229	264
Precinct 6. Heflin, including Heflin town	1,407	1,226
Heflin town	460	383
Precinct 7. Bell Mills	748	610
Precinct 8. Abernathy [14]	1,348	1,364
Precinct 9. Lost Creek	1,734	1,309
Precinct 10. Arbacoochee	896	1,046
Precinct 11. Pine Knot	554	681
Precinct 12. Chulafinnee, including Chulafinnee town	1,040	1,465
Chulafinnee town	33	----------
Precinct 13. Buckhorn [15]	228	204
Precinct 14. Kentuck [15]	79	----------
Precinct 15. Fruithurst,[14] including Fruithurst town	623	----------
Fruithurst town	374	----------
COFFEE COUNTY	20,972	12,170
Precinct 1. Oldtown [16]	478	425
Precinct 2. Dannelly Crossroads [16]	625	447
Precinct 3. Brannen	801	632
Precinct 4. Childersville	512	439
Precinct 5. Tilman Mill	468	352
Precinct 6. Elba,[16] including Elba town	2,144	1,285
Elba town	635	285
Precinct 7. Peacock	2,035	1,152
Precinct 8. Grant	1,458	828
Precinct 9. Clintonville	2,099	864
Precinct 10. Victoria	1,725	1,172
Precinct 11. Simmons Mill	1,088	692
Precinct 12. Centerville	1,177	857
Precinct 13. Haw Ridge	280	195

[10] Precinct 18 organized from parts of precincts 5 and 6 since 1890.
[11] Part taken to form precinct 17 since 1890.
[12] Organized from part of territory taken from Talladega county since 1890.
[13] Organized from part of precinct 15 and from part of territory taken from Talladega county since 1890.
[14] Precinct 15 organized from parts of precincts 3, 4, and 8 since 1890.
[15] Precinct 14 organized from part of precinct 13 since 1890.
[16] Part taken to form precinct 20 since 1890.

TABLE 4.—POPULATION OF ALABAMA BY MINOR CIVIL DIVISIONS: 1890 AND 1900—Continued.

MINOR CIVIL DIVISIONS.	1900	1890
COFFEE COUNTY—Continued.		
Precinct 14. Holley	689	373
Precinct 15. Deanville	1,099	724
Precinct 16. Kimmeys Mill	411	227
Precinct 17. Enterprise, including Enterprise town	2,316	920
Enterprise town	610	----------
Precinct 18. Paul	438	274
Precinct 19. Carpenter	405	312
Precinct 20. Parker [1]	724	----------
COLBERT COUNTY [2]	22,341	[3] 20,189
Precinct 2. Tuscumbia, including Tuscumbia city	4,295	3,455
Tuscumbia city	2,348	2,491
Precinct 3. Barton	888	1,214
Precinct 4. Cherokee, including Cherokee town	1,903	1,811
Cherokee town	261	----------
Precinct 5. Chickasaw	1,012	1,033
Precinct 6. Dickson	841	998
Precinct 7. Rock Creek	515	490
Precinct 8. Srygley	328	446
Precinct 9. Wheeler	844	853
Precinct 10. Poplar Creek [4]	516	1,294
Precinct 11. Leighton,[5] including Leighton town	2,700	1,018
Leighton town	506	----------
Precinct 12. Camp Smith [4]	317	652
Precinct 13. Pride	582	627
Precinct 14. Spring Valley	986	1,051
Precinct 15. Allsboro	651	725
Precinct 16. Sheffield,[6] including Sheffield city	4,285	2,976
Sheffield city	3,333	2,731
Precinct 17. Alexander [7]	742	----------
Precinct 18. Brickville [8]	936	----------
CONECUH COUNTY	17,514	14,594
Precinct 1. Mixon	1,357	1,200
Precinct 2. Fork of Sepulga	871	921
Precinct 3. Mill [9]	1,657	1,876
Precinct 4. Belleville	1,938	1,460
Precinct 5. Brushy Creek	753	745
Precinct 6. Castleberry, including Castleberry town	1,415	1,738
Castleberry town	167	----------
Precinct 7. Brooklyn	1,366	957
Precinct 8. Jamestown	1,056	436
Precinct 9. Oldtown	2,150	1,548
Precinct 10. Gravilla [9]	1,192	1,494
Precinct 11. Evergreen,[10] including Evergreen town	2,458	1,783
Evergreen town [11]	1,277	----------
Precinct 12. Sparta	174	173
Precinct 13. Repton, including Repton town	598	263
Repton town	170	----------
Precinct 14. Callihan [12]	529	----------
COOSA COUNTY	16,144	15,906
Precinct 1. Brooksville	1,048	943
Precinct 2. Nixburg	1,527	1,392
Precinct 3. Soccopatoy	1,247	1,285
Precinct 4. Goodwater, including Goodwater town	1,679	1,570
Goodwater town	728	589
Precinct 5. Mount Olive	690	754
Precinct 6. Hanover	645	587
Precinct 7. Rockford	1,547	1,691
Precinct 8. McCord	763	813
Precinct 9. Concord	565	817
Precinct 10. Flint Hill	295	372
Precinct 11. Weogufka	1,038	818
Precinct 12. Jordan	771	682
Precinct 13. Marble Valley	884	881
Precinct 14. Lewis	549	480
Precinct 15. Travellers Rest	1,376	1,295
Precinct 16. Crews	578	504
Precinct 17. Lauderdale	942	1,022
COVINGTON COUNTY	15,346	7,536
Precinct 1. Andalusia,[13] including Andalusia town	2,051	1,371
Andalusia town	551	270
Precinct 2. Fairfield	1,036	583
Precinct 3. Hallton [14]	1,023	534
Precinct 4. Rose Hill [15]	940	1,293
Precinct 5. Shirley [16]	487	653
Precinct 6. Loango [17]	622	356
Precinct 7. Watkins [18]	491	288
Precinct 8. Davis Shop [18]	694	290

MINOR CIVIL DIVISIONS.	1900	1890
COVINGTON COUNTY—Continued.		
Precinct 9. Hughes	762	179
Precinct 10. Hart	948	533
Precinct 11. Westover	688	476
Precinct 12. Red Level [17]	956	643
Precinct 13. Green Bay	748	337
Precinct 14. Copperas Head [19]	924	----------
Precinct 15. Hamptonville [16]	688	----------
Precinct 16. Straughns Schoolhouse [20]	676	----------
Precinct 17. Williams [21]	363	----------
Precinct 18. River Falls [17]	826	----------
Precinct 19. George [22]	423	----------
CRENSHAW COUNTY	19,668	15,425
Precinct 1. Surle	1,351	1,168
Precinct 2. Danielville	867	645
Precinct 3. Bradleyton	1,688	1,130
Precinct 4. Honoraville	931	906
Precinct 5. Fuller Crossroads	1,226	1,141
Precinct 6. Rutledge and Roberson,[23] including Rutledge village.	2,855	3,007
Rutledge village	346	314
Precinct 7. Dorman and Vidette [23]	1,378	1,197
Precinct 8. Leon [24]	1,054	1,033
Precinct 9. Mount Ida, including Brantley town	1,607	800
Brantley town	390	----------
Precinct 10. New Providence	998	922
Precinct 11. Bullock	1,509	1,402
Precinct 12. Aiken [24]	1,122	991
Precinct 13. Saville	1,269	1,080
Precinct 14. Luverne,[23] including Luverne village	1,094	----------
Luverne village	731	451
Precinct 15. Dozier [24]	719	----------
CULLMAN COUNTY	17,849	13,439
Precinct 1. Cullman, including Cullman city	2,971	1,982
Cullman city	1,255	1,017
Precinct 2. Glasscock	558	427
Precinct 3. Holly Pond, including Holly Pond town	1,842	896
Holly Pond town	144	----------
Precinct 4. Pleasant Hill [25]	781	1,223
Precinct 5. Trimble	1,060	985
Precinct 6. Livingston	1,074	647
Precinct 7. Dermid	900	658
Precinct 8. Wilhite	791	728
Precinct 9. Hunter	785	470
Precinct 10. Ebenezer	795	711
Precinct 11. Holmes Gap	1,127	842
Precinct 12. Brindley	868	592
Precinct 13. Baileyton	1,197	1,037
Precinct 14. Dagnall, including Joppa town	1,181	1,038
Joppa town	130	----------
Precinct 15. Boyd	623	531
Precinct 16. Bremen	631	672
Precinct 17. Bavars [25]	665	----------
DALE COUNTY	21,189	17,225
Precinct 1. Ozark,[26] including Ozark village	2,777	8,067
Ozark village	1,570	1,295
Ward 1 — 407		
Ward 2 — 188		
Ward 3 — 255		
Ward 4 — 436		
Ward 5 — 284		
Precinct 2. Westville	903	874
Precinct 3. Daleville	2,540	1,786
Precinct 4. Newton,[26] including Newton and Pinckard towns.	2,871	2,144
Newton town	457	520
Pinckard town	711	----------
Precinct 5. Gilley	1,385	935
Precinct 6. Brannan	1,395	990
Precinct 7. Rocky Head	1,251	1,175
Precinct 8. Midland City, including Midland City village	1,572	1,241
Midland City village	304	----------
Precinct 9. Echo [27]	1,446	1,525
Precinct 10. Clopton [27]	444	840
Precinct 11. Skipperville [26]	1,740	1,552
Precinct 12. Barnes Crossroads	1,411	1,096
Precinct 13. Bells Schoolhouse [27]	583	----------
Precinct 14. Ewells [26]	871	----------

[1] Organized from parts of precincts 1, 2, and 6 since 1890.
[2] Part given to Franklin county and part of Lawrence county annexed since 1890.
[3] Includes precinct 1, South Florence (population 1,546 in 1890) abolished since 1890.
[4] Part given to Franklin county since 1890.
[5] Part of territory taken from Lawrence county annexed since 1890.
[6] Part of precinct 1 annexed since 1890.
[7] Organized from part of precinct 1 since 1890.
[8] Organized from part of territory taken from Lawrence county since 1890.
[9] Part taken to form precinct 14 since 1890.
[10] Given as coextensive with Evergreen town in 1890; part taken to form precinct 14 since 1890.
[11] Given as coextensive with Evergreen precinct in 1890.
[12] Organized from parts of precincts 3, 10, and 11 since 1890.
[13] Parts taken to form precincts 16 and 19 since 1890.
[14] Part taken to form precinct 14 since 1890.
[15] Parts taken to form precincts 14 and 17 since 1890.
[16] Precinct 15 organized from part of precinct 5 since 1890.
[17] Precinct 18 organized from parts of precincts 6 and 12 since 1890.
[18] Part taken to form precinct 19 since 1890.
[19] Organized from parts of precincts 3 and 4 since 1890.
[20] Organized from part of precinct 1 since 1890.
[21] Organized from part of precinct 4 since 1890.
[22] Organized from parts of precincts 1, 7, and 8 since 1890.
[23] Precinct 14 organized from parts of precincts 6 and 7 since 1890.
[24] Precinct 15 organized from parts of precincts 8 and 12 since 1890.
[25] Precinct 17 organized from part of precinct 4 since 1890.
[26] Precinct 14 organized from parts of precincts 1, 4, and 11 since 1890.
[27] Precinct 13 organized from parts of precincts 9 and 10 since 1890.

TABLE 4.—POPULATION OF ALABAMA BY MINOR CIVIL DIVISIONS: 1890 AND 1900—Continued.

MINOR CIVIL DIVISIONS.	1900	1890
DALLAS COUNTY	54,657	[1] 49,350
Precinct 1. Plantersville	860	674
Precinct 2. Summerfield	1,202	1,255
Precinct 3. Woodlawn	1,309	994
Precinct 4. Valley Creek	4,516	3,125
Precinct 5. Harrell	718	507
Precinct 6. Dublin	700	601
Precinct 7. Martin [2]	2,376	1,797
Precinct 8. Orrville	2,034	1,467
Precinct 9. Lexington	2,444	1,873
Precinct 10. River	2,109	1,848
Precinct 11. Pine Flat	1,461	1,426
Precinct 12. Oldtown	1,827	1,673
Precinct 13. Pleasant Hill	1,633	1,687
Precinct 14. Richmond	1,221	1,080
Precinct 15. Portland	1,042	1,053
Precinct 16. Cahaba	1,552	1,548
Precinct 22. Burnsville	1,987	1,893
Precinct 23. Union	2,614	2,613
Precinct 24. Pence [3]	1,261	1,332
Precinct 25. Liberty Hill	1,759	1,641
Precinct 26. Bells [3]	276	----------
Precinct 27. Vernon	1,299	992
Precinct 28. Marion Junction	950	907
Precinct 29. Brown [3]	1,766	2,341
Precinct 30. Kings	1,202	1,473
Precinct 31. Smyly	794	669
Precinct 32. Elm Bluff	625	669
Precinct 33. Carlowville	1,018	952
Precinct 34. Boykin	916	794
Precinct 35. Mitchell	2,473	2,348
Precinct 36, coextensive with Selma city	8,713	7,622
Selma city:		
Ward 1 — 1,949		
Ward 2 — 1,798		
Ward 3 — 1,350		
Ward 4 — 1,871		
Ward 5 — 1,745		
DEKALB COUNTY	23,558	21,106
Precinct 1. Brindley	614	474
Precinct 2. Walker Chapel	888	595
Precinct 3. Brandon	199	227
Precinct 4. Hendrixville	298	379
Precinct 5. Van Buren	915	984
Precinct 6. Collinsville, including Collinsville town	960	912
Collinsville town	524	367
Precinct 7. Lebanon	824	716
Precinct 8. Hudson Mill	182	315
Precinct 9. Fort Payne, including Fort Payne city	1,772	3,510
Fort Payne city	1,037	2,698
Precinct 10. Collins	425	448
Precinct 11. Valley Head	692	644
Precinct 12. Phillips	527	520
Precinct 13. Sulphur Springs	733	612
Precinct 14. Deerhead	748	608
Precinct 15. Pine Grove	1,088	695
Precinct 16. Blue Pond	1,007	802
Precinct 17. Graham	1,545	1,135
Precinct 18. Lathamville	2,848	1,845
Precinct 19. Poplar Springs	730	628
Precinct 20. Moors [4]	622	750
Precinct 21. Ellison [4]	425	585
Precinct 22. Portersville	400	394
Precinct 23. Crumley	1,334	903
Precinct 24. Whiton	955	756
Precinct 25. Corinth	892	571
Precinct 26. Lydia	667	385
Precinct 27. Johnson	934	653
Precinct 28. Fishers Mill [4]	334	----------
ELMORE COUNTY	26,099	21,732
Precinct 1. Coleman	1,656	1,486
Precinct 2. Channahatchee	1,250	1,100
Precinct 3. Tallassee	4,178	2,867
Precinct 4. Mitchell Mill	1,219	938
Precinct 5. Sandtuck	944	845
Precinct 6. Central	1,172	976
Precinct 7. Buyck	1,189	1,213
Precinct 8. Wetumka, [5] including east ward of Wetumka city.	3,207	4,586
Wetumka city (part of)	62	----------
Total for Wetumka city, in precincts 8 and 18	562	619
East ward — 62		
West ward — 500		
Precinct 9. Cold Spring	2,009	1,389
Precinct 10. Robinson Springs	769	638
Precinct 11. Knights Mill	583	474
Precinct 12. Weoka	1,008	951
Precinct 13. Good Hope	1,150	847
Precinct 14. New Hope	417	382
Precinct 15. Eclectic	1,176	1,056
ELMORE COUNTY—Continued.		
Precinct 16. Edgewood	1,207	1,066
Precinct 17. Elmore	1,215	968
Precinct 18. West Wetumka, [6] including west ward of Wetumka city.	1,750	----------
Wetumka city (part of)	500	----------
ESCAMBIA COUNTY	11,320	8,666
Precinct 1. Pine Grove [6]	843	690
Precinct 2. Parker [6]	1,003	1,029
Precinct 3. Brewton, including Brewton town	3,240	2,820
Brewton town	1,382	1,115
Precinct 4. Pollard, including Pollard village	1,639	1,469
Pollard village	267	389
Precinct 5. Owen	1,214	916
Precinct 6. Jack Springs	929	397
Precinct 7. Canoe	1,830	883
Precinct 8. Wilson	337	462
Precinct 9. Macedonia [6]	285	----------
ETOWAH COUNTY	27,361	21,926
Precinct 1. Gadsden, [7] including Gadsden town	4,753	6,056
Gadsden town	4,282	2,901
Precinct 2. Phillips	815	721
Precinct 3. Kansas [8]	385	727
Precinct 4. Hoke Bluff [8]	1,385	1,246
Precinct 5. Ballplay	692	541
Precinct 6. Turkeytown	1,006	1,202
Precinct 7. Brock	639	498
Precinct 8. Fairview	386	445
Precinct 9. Greenwood	449	419
Precinct 10. Duck Springs	1,054	969
Precinct 11. Cox	911	932
Precinct 12. Chandler	522	496
Precinct 13. Aurora [9]	963	707
Precinct 14. Walnut Grove, including Walnut Grove town	587	698
Walnut Grove town	251	----------
Precinct 15. Clear Creek [9]	463	914
Precinct 16. Gum Springs	893	929
Precinct 17. Atala, [10] including Atala town	1,972	1,897
Atala town	1,692	1,254
Ward 1 — 293		
Ward 2 — 294		
Ward 3 — 358		
Ward 4 — 248		
Ward 5 — 499		
Precinct 18. Hoppers	377	290
Precinct 19. Reaves	527	403
Precinct 20. Warriors	342	380
Precinct 21. Short Creek	1,164	517
Precinct 22. Howelton	366	419
Precinct 23. Rees	369	520
Precinct 24. Union [9]	518	----------
Precinct 25. Keysburg [8]	914	----------
Precinct 26. East Gadsden [11]	768	----------
Precinct 27. Hollis [11]	1,017	----------
Precinct 28. Gilberts [11]	695	----------
Precinct 29. Alabama City, [12] including Alabama City town.	2,429	----------
Alabama City town	2,276	----------
Ward 1 — 463		
Ward 2 — 586		
Ward 3 — 883		
Ward 4 — 344		
FAYETTE COUNTY	14,132	12,823
Precinct 1. Fayette, including Fayette town	2,098	1,737
Fayette town	452	----------
Precinct 2. Ridge	447	490
Precinct 3. North River [13]	697	859
Precinct 4. Berry [14]	418	641
Precinct 5. Russell	974	879
Precinct 6. Cole [14]	599	655
Precinct 7. Hico	768	761
Precinct 8. Collins	500	500
Precinct 9. Holly Springs, [13] including Berry Station town.	717	615
Berry Station town	245	----------
Precinct 10. Lee	766	658
Precinct 11. Brown	861	827
Precinct 12. Webster	672	651
Precinct 13. Boley Springs [13]	482	513
Precinct 14. Gilpin	861	691
Precinct 15. Clear Creek [14]	341	503
Precinct 16. Thompson	824	659
Precinct 17. Stonewall	628	554
Precinct 18. Bylor [14]	651	594
Precinct 19. Fords [14]	485	----------
Precinct 20. Georges Creek [13]	343	----------

[1] Includes former precinct 26, Chillatche (population 496 in 1890).
[2] Former precinct 26, Chillatche annexed since 1890.
[3] Precinct 26, Bells organized from parts of precincts 20 and 21 since 1890.
[4] Precinct 28 organized from parts of precinct 8 since 1890.
[5] Precinct 18 organized from part of precinct 8 since 1890.
[6] Precinct 9 organized from parts of precincts 1 and 2 since 1890.
[7] Parts taken to form precincts 26, 27, 28, and 29 since 1890.
[8] Precinct 25 organized from parts of precincts 3 and 4 since 1890.
[9] Precinct 24 organized from parts of precincts 13 and 15 since 1890.
[10] Part taken to form precinct 29 since 1890.
[11] Organized from part of precinct 1 since 1890.
[12] Organized from parts of precincts 1 and 17 since 1890.
[13] Precinct 20 organized from parts of precincts 3, 9, and 13 since 1890.
[14] Precinct 19 organized from parts of precincts 4, 6, 15, and 18 since 1890.

TABLE 4.—POPULATION OF ALABAMA BY MINOR CIVIL DIVISIONS: 1890 AND 1900—Continued.

MINOR CIVIL DIVISIONS.	1900	1890
FRANKLIN COUNTY[1]	16,511	10,681
Precinct 1. Newberg	1,656	1,227
Precinct 2. Russellville, including Russellville town	5,122	2,988
Russellville town	1,602	920
Ward 1 — 417		
Ward 2 — 315		
Ward 3 — 377		
Ward 4 — 493		
Precinct 3. Frankfort	777	825
Precinct 4. Pleasant Site	1,024	924
Precinct 5. Bear Creek	659	602
Precinct 6. Burleson	915	480
Precinct 7. Belgreen	1,565	1,833
Precinct 8. Cole Mill	1,067	442
Precinct 9. Mountain Springs	1,300	676
Precinct 10. Isbell	1,058	684
Precinct 11. Hills[2]	342	----------
Precinct 12. Stouts[2]	1,026	----------
GENEVA COUNTY[3]	19,096	10,690
Precinct 1. Branton	1,569	----------
Precinct 2. Garrords	1,261	----------
Precinct 3. Center	1,785	----------
Precinct 4. Wrights Creek	1,497	----------
Precinct 5. Dundee, including Dundee town	1,694	----------
Dundee town	249	----------
Precinct 6. Turners Mill	1,149	----------
Precinct 7. St. Paul, including Hartford town	1,582	----------
Hartford town	382	----------
Precinct 8. Noblins	1,101	----------
Precinct 9. Campbells	1,050	----------
Precinct 10. Geneva, including Eunola and Geneva towns	2,111	----------
Eunola town	132	----------
Geneva town	1,032	637
Precinct 11. Beaver Dam	774	----------
Precinct 12. Marl	418	----------
Precinct 13. Piney Grove	1,001	----------
Precinct 14. Gilmores	336	----------
Precinct 15. Elton	886	----------
Precinct 16. Hardys Bridge	542	----------
Precinct 17. Cowens	340	----------
GREENE COUNTY	24,182	[4] 22,007
Precinct 1. Eutaw, including Eutaw town	3,995	3,344
Eutaw town	884	1,115
Precinct 2. Forkland	2,944	3,359
Precinct 3. Tishabee	1,820	1,684
Precinct 4. Boligee[5]	2,994	1,618
Precinct 6. Mount Hebron	1,629	1,663
Precinct 7. Clinton	2,682	2,199
Precinct 8. Pleasant Ridge	1,291	1,184
Precinct 9. Mantua	1,448	1,166
Precinct 10. Union	1,423	1,237
Precinct 11. Knoxville	1,311	1,187
Precinct 12. Springfield	1,404	1,060
Precinct 13. West Greene	1,241	1,119
HALE COUNTY	31,011	27,501
Precinct 1. Havana[6]	1,048	1,950
Precinct 2. Akron	1,090	1,028
Precinct 3. Harris	920	664
Precinct 4. Greensboro, including Greensboro town	6,737	5,144
Greensboro town	2,416	1,759
Precinct 5. Newbern,[7] including Newbern town	1,628	2,509
Newbern town	564	----------
Precinct 6. Hollow Square[8]	1,146	2,973
Precinct 7. Cedarville	3,070	3,009
Precinct 8. Gallion	3,316	3,524
Precinct 9. Laneville[7]	2,305	2,931
Precinct 10. Warren Store[9]	1,070	1,132
Precinct 11. Fivemile[9]	779	768
Precinct 12. Moundville	1,907	1,241
Precinct 13. Phipps	400	331
Precinct 14. Geddie	300	297
Precinct 15. Whitsett[7]	1,485	----------
Precinct 16. Stewart Station[10]	1,067	----------
Precinct 17. Monetts[8]	2,410	----------
Precinct 18. Ingrems[11]	333	----------
HENRY COUNTY	36,147	24,847
Precinct 1. Gordon, including Gordon village	2,028	1,545
Gordon village	356	----------
Precinct 2. Cottonwood	1,836	1,114

MINOR CIVIL DIVISIONS.	1900	1890
HENRY COUNTY—Continued.		
Precinct 3. Dothan,[12] including Dothan village	4,669	2,815
Dothan village	3,275	247
Precinct 4. Columbia,[13] including Columbia town	3,763	3,774
Columbia town	1,132	960
Ward 1 — 182		
Ward 2 — 223		
Ward 3 — 310		
Ward 4 — 196		
Ward 5 — 221		
Precinct 5. Hardwicksburg	1,311	1,436
Precinct 6. Headland,[14] including Headland and Kinsey villages.	2,970	1,980
Headland village	602	----------
Kinsey village	342	----------
Precinct 7. Cureton	434	412
Precinct 8. Capps	1,195	920
Precinct 9. Abbeville, including Abbeville town	2,639	1,826
Abbeville town	889	465
Ward 1 — 180		
Ward 2 — 201		
Ward 3 — 272		
Ward 4 — 236		
Precinct 10. Shorterville	1,684	1,886
Precinct 11. Centerville	1,348	1,303
Precinct 12. Lawrence	1,142	1,283
Precinct 13. Edwin	787	797
Precinct 14. Granger and Crosby	1,641	1,318
Precinct 15. Levin	514	523
Precinct 16. Balkum[15]	1,300	1,111
Precinct 17. Fowlers Mill	1,419	804
Precinct 18. Halesburg[16]	873	----------
Precinct 19. Ashford,[17] including Ashford village	1,521	----------
Ashford village	286	----------
Precinct 20. Cowarts[18]	1,884	----------
Precinct 21. Newville[14]	1,189	----------
JACKSON COUNTY	30,508	[19] 28,026
Precinct 1. Bridgeport, including Bridgeport town	1,936	1,131
Bridgeport town	1,247	----------
Precinct 2. Bolivar	990	1,034
Precinct 3. Stevenson, including Stevenson town	1,532	1,451
Stevenson town	560	586
Precinct 4. Carpenter	668	695
Precinct 5. Kash	943	943
Precinct 6. Fackler	1,228	931
Precinct 7. Bass	1,081	1,021
Precinct 8. Cave Spring	648	533
Precinct 9. Allison	560	477
Precinct 10. Hollywood, including Hollywood town	1,868	1,519
Hollywood town	168	----------
Precinct 11. Pisgah	1,082	772
Precinct 12. Langston, including Langston town	676	(19)
Langston town	270	----------
Precinct 13. Tupelo	818	1,025
Precinct 14. Larkinsville	1,236	1,157
Precinct 15. Hunt Store	512	545
Precinct 16. Woodville	773	819
Precinct 17. Trenton	729	502
Precinct 18. Collins	853	1,160
Precinct 19. Larkin[20]	550	681
Precinct 20. Kyle Spring	955	703
Precinct 21. Scottsboro, including Scottsboro town	2,918	2,984
Scottsboro town	1,014	959
Precinct 22. Sanders	248	287
Precinct 23. Paint Rock, including Paint Rock town	1,247	1,429
Paint Rock town	394	----------
Precinct 24. Section	876	707
Precinct 25. Harmony	419	395
Precinct 26. Garth	486	520
Precinct 27. Holly Tree[20]	426	551
Precinct 28. Dutton	1,146	764
Precinct 29. Gross Spring	658	536
Precinct 30. Haigwood	649	(19)
Precinct 31. Holly Spring	121	161
Precinct 32. Limrock	1,161	1,244
Precinct 33. Hambrick[20]	178	----------
Precinct 34. Princeton[20]	337	----------
JEFFERSON COUNTY[21]	140,420	[22] 88,501
Precinct 1	774	739
Precinct 2[23]	3,209	1,952
Precinct 3	3,236	1,677
Precinct 4	528	391
Precinct 5	337	247
Precinct 6[21]	604	482
Precinct 7[24]	2,031	2,352
Precinct 8[23]	3,357	1,844

[1] Part of Colbert county annexed since 1890.
[2] Organized from part of territory taken from Colbert county since 1890.
[3] Comparison with population for 1890 can not be made; information as to changes in minor civil divisions incomplete.
[4] Includes precinct 5 (population 1,187 in 1890).
[5] Precinct 5 annexed since 1890.
[6] Parts taken to form precincts 16 and 18 since 1890.
[7] Precinct 15 organized from parts of precincts 5 and 9 since 1890.
[8] Precinct 17 organized from part of precinct 6 since 1890.
[9] Part taken to form precinct 18 since 1890.
[10] Organized from part of precinct 1 since 1890.
[11] Organized from parts of precincts 1, 10, and 11 since 1890.
[12] Parts taken to form precincts 19 and 20 since 1890.
[13] Parts taken to form precincts 18 and 19 since 1890.
[14] Precinct 21 organized from part of precinct 6 since 1890.
[15] Part taken to form precinct 18 since 1890.
[16] Organized from parts of precincts 4 and 16 since 1890.
[17] Organized from parts of precincts 3 and 4 since 1890; part subsequently taken to form precinct 20.
[18] Organized from parts of precincts 3 and 19 since 1890.
[19] Precincts 12 and 30 (population 1,299 in 1890) not separately returned in 1890.
[20] Precincts 33 and 34 organized from parts of precincts 19 and 27 since 1890.
[21] Part given to Walker county since 1890.
[22] Precincts 21 and 37 (population 5,356 in 1890) not separately returned in 1890.
[23] Part taken to form precinct 41 since 1890.
[24] Part taken to form precinct 45 since 1890.

TABLE 4.—POPULATION OF ALABAMA BY MINOR CIVIL DIVISIONS: 1890 AND 1900—Continued.

MINOR CIVIL DIVISIONS.		1900	1890
JEFFERSON COUNTY—Continued.			
Precinct 9[1]		7,227	4,570
Precinct 10[2]		2,400	2,079
Precinct 11[3]		1,597	1,424
Precinct 12		1,358	1,218
Precinct 13, including Trussville town		1,471	1,401
Trussville town		742	462
Precinct 14		783	737
Precinct 15		1,322	1,285
Precinct 16, including Morris town		1,014	972
Morris town		187	156
Precinct 17, including Warrior town		2,533	3,968
Warrior town		1,018	----------
Precinct 18,[4] including Brookside and Cardiff towns		5,050	2,277
Brookside town[5]		658	380
Cardiff town		562	203
Precinct 19[6]		734	455
Precinct 20, including part of Irondale town		1,864	1,965
Irondale town (part of)		498	----------
Total for Irondale town,[7] in precincts 20 and 36		525	----------
Precinct 21,[8] exclusive of part of Birmingham city		1,054	(8)
Precinct 22		3,232	1,339
Precinct 23[9]		604	393
Precinct 24[10]		419	346
Precinct 25		1,105	997
Precinct 26		351	342
Precinct 27[11]		418	444
Precinct 28[5]		751	805
Precinct 29, including Pratt City town		10,076	5,621
Pratt City town[12]		3,485	1,946
Ward 1	877		
Ward 2	1,134		
Ward 3	611		
Ward 4	863		
Precinct 30		314	428
Precinct 31[13]		762	573
Precinct 32		592	608
Precinct 33, including Bessemer town		11,239	5,782
Bessemer town		6,358	4,544
Ward 1	1,023		
Ward 2	2,492		
Ward 3	1,629		
Ward 4	1,214		
Precinct 34, including Avondale and Woodlawn towns		8,989	4,957
Avondale town		3,060	1,642
Woodlawn town		2,848	1,506
Precinct 35		681	542
Precinct 36, including part of Irondale town		908	658
Irondale town (part of)		27	----------
Precinct 37, exclusive of part of Birmingham city		1,716	(8)
Precinct 38, including Graysville town		2,627	1,097
Graysville town		319	----------
Precinct 39[4]		2,241	----------
Precinct 40[10]		1,509	----------
Precinct 41[13]		343	----------
Precinct 42[3]		3,126	----------
Precinct 43[14]		247	----------
Precinct 44[2]		757	----------
Precinct 45,[1] including Ensley city		6,515	----------
Ensley city		2,100	----------
Birmingham city[15]		38,415	26,178
Ward 1	4,842		
Ward 2	5,450		
Ward 3	1,986		
Ward 4	2,015		
Ward 5	6,788		
Ward 6	2,949		
Ward 7	5,093		
Ward 8	5,260		
Ward 9	4,032		
LAMAR COUNTY		16,084	14,187
Precinct 1. Vernon,[16] including Vernon town		1,417	1,281
Vernon town		291	192
Precinct 2. Lawrence		984	805
Precinct 3. Sizemore		706	538
Precinct 4. Brown		615	635
Precinct 5. Goode		358	353
Precinct 6. Henson		450	467
Precinct 7. Millville		696	790
Precinct 8. Pine Springs		607	509
Precinct 9. Moscow,[16] including Sulligent town		2,092	1,778
Sulligent town		303	----------

MINOR CIVIL DIVISIONS.		1900	1890
LAMAR COUNTY—Continued.			
Precinct 10. Military Springs		800	716
Precinct 11. Betts		851	869
Precinct 12. Trulls		993	759
Precinct 13. Vail		714	613
Precinct 14. Millport, including Millport town		815	710
Millport town		357	244
Precinct 15. Steen, including Kennedy town		754	736
Kennedy town		166	----------
Precinct 16. Strickland		1,113	998
Precinct 17. Wilson		899	784
Precinct 18. Ridge		895	846
Precinct 19. Bell[16]		325	----------
LAUDERDALE COUNTY		26,559	23,739
Precinct 1. Mitchell		738	615
Precinct 2. Rogersville		2,128	1,496
Precinct 3. Lexington		935	940
Precinct 4. Crossroads		1,347	1,106
Precinct 5. Green Hill		1,535	1,486
Precinct 6. Center Star[17]		1,096	1,679
Precinct 7. Poplar Springs[17]		1,001	----------
Precinct 8. Blackburn[18]		840	1,020
Precinct 9. St. Florian[19]		718	----------
Precinct 10. Florence,[20] including Florence city		8,265	8,310
Florence city		6,478	6,012
Ward 1	481		
Ward 2	986		
Ward 3	652		
Ward 4	879		
Ward 5	1,267		
Ward 6	957		
Ward 7	1,256		
Precinct 11. Rawhide[21]		1,339	1,481
Precinct 12. Oakland[22]		1,250	2,139
Precinct 13. Woodland[23]		1,222	----------
Precinct 14. Chapel[24]		687	----------
Precinct 15. Gravelly Springs[25]		845	1,961
Precinct 16. Cave Springs[24]		713	----------
Precinct 17. Waterloo[26]		1,314	1,506
Precinct 18. Spains[27]		636	----------
LAWRENCE COUNTY[28]		20,124	[29] 20,725
Precinct 1. Hillsboro,[30] including Hillsboro town		1,576	2,505
Hillsboro town		256	----------
Precinct 2. Courtland,[31] including Courtland town		2,720	3,284
Courtland town		488	579
Precinct 2½. Town Creek, including Town Creek town		2,086	1,988
Town Creek town		280	201
Precinct 3. Red Bank[32]		831	1,544
Precinct 4. Mountainhome[31]		1,671	----------
Precinct 5. Wolf Spring		1,463	1,589
Precinct 6. Mount Hope		2,001	2,086
Precinct 7. Moulton,[31] including Moulton town		3,303	2,925
Moulton town		290	----------
Precinct 8. Pinhook		1,503	1,273
Precinct 9. Oakville		2,024	2,109
Precinct 10. Morris Chapel[30]		946	----------
LEE COUNTY		31,826	28,694
Precinct 1. Beulah		1,094	1,274
Precinct 2. Opelika, including Opelika city		7,790	6,875
Opelika city		4,245	3,703
Precinct 3. Ridge Grove		1,657	1,402
Precinct 4. Bethel		1,062	957
Precinct 5. Loachapoka		1,684	1,632
Precinct 6. Auburn, including Auburn village		3,615	3,001
Auburn village		1,447	1,440
Precinct 7. Pierce Chapel		2,013	1,984
Precinct 8. Salem		2,071	1,999
Precinct 9. Meadows Crossroads		1,230	1,067
Precinct 10. Phoenix,[33] including Phoenix city		4,437	5,117
Phoenix city		4,163	3,700
Ward 1	1,466		
Ward 2	746		
Ward 3	450		
Ward 4	901		
Ward 5	600		

[1] Precinct 45 organized from parts of precincts 7 and 9 since 1890.
[2] Precinct 44 organized from part of precinct 10 since 1890.
[3] Precinct 42 organized from parts of precincts 11 and 21 since 1890.
[4] Precinct 39 organized from part of precinct 18 since 1890.
[5] Brookside town (population 380 in 1890) erroneously given as in precinct 28 in 1890.
[6] Part taken to form precinct 43 and part given to Walker county since 1890.
[7] In 1890 in precinct 20 only.
[8] Precincts 21 and 37 (population 5,356 in 1890) not separately returned in 1890.
[9] Part given to Walker county since 1890.
[10] Precinct 40 organized from part of precinct 24 since 1890.
[11] Part taken to form precinct 43 since 1890.
[12] Formerly Pratt Mines.
[13] Precinct 41 organized from parts of precincts 2, 8, and 31 since 1890.
[14] Organized from parts of precincts 19 and 27 since 1890; part subsequently given to Walker county.
[15] Given as in precincts 9, 21, and 37 in 1890.
[16] Precinct 19 organized from parts of precincts 1 and 9 since 1890.
[17] Precinct 7 organized from part of precinct 6 since 1890.
[18] Formerly precinct 7; part taken to form precinct 9 since 1890.
[19] Organized from parts of precincts 8 and 10 since 1890.
[20] Formerly precinct 8; part taken to form precinct 9 since 1890.
[21] Formerly precinct 9.
[22] Formerly precinct 10; part taken to form precinct 13 since 1890.
[23] Organized from part of precinct 12 since 1890.
[24] Organized from part of precinct 15 since 1890.
[25] Formerly precinct 11; parts taken to form precincts 14 and 16 since 1890.
[26] Formerly precinct 12; part taken to form precinct 18 since 1890.
[27] Organized from part of precinct 17 since 1890.
[28] Former precinct 4, Leighton and part of precinct 3 given to Colbert county since 1890.
[29] Includes former precinct 4, Leighton (population 1,422 in 1890).
[30] Precinct 10 organized from part of precinct 1 since 1890.
[31] Precinct 4, Mountainhome organized from parts of precincts 2 and 7 since 1890.
[32] Part given to Colbert county since 1890.
[33] Part taken to form precinct 14 since 1890.

TABLE 4.—POPULATION OF ALABAMA BY MINOR CIVIL DIVISIONS: 1890 AND 1900—Continued.

MINOR CIVIL DIVISIONS.	1900	1890
LEE COUNTY—Continued.		
Precinct 11. Wacoochee	1,203	1,251
Precinct 12. Sears Crossroads	1,022	1,016
Precinct 13. Floyd Mill	1,167	1,119
Precinct 14. Smith Station [1]	1,781	----------
LIMESTONE COUNTY	22,387	21,201
Precinct 1. Athens, including Athens town	3,333	3,099
Athens town	1,010	940
Precinct 2. Shoalford	1,443	1,198
Precinct 3. Sand Spring	1,091	1,237
Precinct 4. Pettusville [2]	1,159	2,498
Precinct 5. Gilbertsboro	1,298	1,621
Precinct 6. Wickham	1,419	1,242
Precinct 7. Pleasant Grove	1,244	1,263
Precinct 8. Big Creek	1,262	1,244
Precinct 9. Georgia	1,590	1,482
Precinct 10. Slough	1,763	1,444
Precinct 11. Mooresville, including Mooresville town	1,711	1,664
Mooresville town	150	143
Precinct 12. Richland	1,024	950
Precinct 13. Greenbrier	1,209	1,049
Precinct 14. Quidnunc	1,358	1,210
Precinct 15. Elkmont, [2] including Elkmont town	1,483	----------
Elkmont town	174	----------
LOWNDES COUNTY	35,651	31,550
Precinct 1. Benton	1,094	942
Precinct 2. Churchill	1,240	1,034
Precinct 3. Collirene [3]	1,882	1,794
Precinct 4. Gordonville	2,391	2,087
Precinct 5. Farmersville [3]	634	903
Precinct 6. Bragg Store [3]	770	1,136
Precinct 7. Hickory Hill	998	719
Precinct 8. Hopewell	1,146	709
Precinct 9. Mount Willing	2,072	1,862
Precinct 10. Fort Deposit, including Fort Deposit town	2,963	2,573
Fort Deposit town	1,091	518
Precinct 11. Sandy Ridge	2,873	2,317
Precinct 12. Brooks	2,421	1,905
Precinct 13. Prairie Hill	864	814
Precinct 14. Hayneville	2,289	2,242
Precinct 15. Letohatchee	1,981	1,638
Precinct 16. Steep Creek	1,518	1,432
Precinct 17. Pintlala	2,172	2,037
Precinct 18. Lowndesboro	2,618	2,983
Precinct 19. St. Clair	1,392	1,277
Precinct 20. Whitehall	1,174	1,146
Precinct 21. Wyndham [3]	1,159	----------
MACON COUNTY	23,126	18,439
Precinct 1. Tuskegee, including Tuskegee town	5,737	4,600
Tuskegee town	2,170	1,803
Precinct 2. Little Texas	797	524
Precinct 3. Society Hill	1,896	1,748
Precinct 4. Warrior Stand	3,127	2,700
Precinct 5. Cotton Valley	2,775	1,910
Precinct 6. Honeycut, including Hardaway village	1,957	1,279
Hardaway village	200	----------
Precinct 7. Cross Keys	2,040	1,726
Precinct 8. Franklin	1,178	947
Precinct 9. Notasulga	2,568	2,120
Precinct 10. Laplace	1,051	885
MADISON COUNTY	43,702	[4] 38,119
Precinct 1. Huntsville, [5] including Huntsville town	14,642	9,196
Huntsville town	8,068	7,995
Ward 1 — 1,878		
Ward 2 — 2,758		
Ward 3 — 1,409		
Ward 4 — 2,023		
Precinct 2. Newmarket	1,497	1,887
Precinct 3. Maysville [6]	1,963	2,682
Precinct 4. Colliers	1,353	1,009
Precinct 5. Vienna, including New Hope town	1,426	1,283
New Hope town	208	----------
Precinct 6. Whitesburg	2,247	2,059
Precinct 7. Triana [5]	1,736	1,823
Precinct 8. Madison, [6] including Madison town	1,862	1,619
Madison town	412	----------
Precinct 9. Cluttsville	1,872	1,775
Precinct 10. Madison Crossroads	1,039	1,257
Precinct 11. Meridianville	2,747	2,893
Precinct 12. Hazel Green [7]	1,550	2,158
Precinct 13. Poplar Ridge	1,064	980
Precinct 14. Wells	319	336

[1] Organized from part of precinct 10 since 1890.
[2] Precinct 15 organized from part of precinct 4 since 1890.
[3] Precinct 21 organized from parts of precincts 3, 5, and 6 since 1890.
[4] Includes former precinct 20, Laniers (population 1,024 in 1890).
[5] Part of former precinct 20, Laniers annexed since 1890.
[6] Precinct 21, Hurricane organized from parts of precincts 3 and 16 since 1890.
[7] Precinct 22 organized from part of precinct 12 since 1890.

MINOR CIVIL DIVISIONS.	1900	1890
MADISON COUNTY—Continued.		
Precinct 15. Gurley, including Gurley town	1,628	1,248
Gurley town	831	570
Precinct 16. Deposit [6]	1,045	1,510
Precinct 17. Plevna	595	632
Precinct 18. Clouds Cove	258	308
Precinct 19. Owen Crossroads	1,073	961
Precinct 20. Monrovia [8]	1,763	1,479
Precinct 21. Hurricane [6]	1,071	----------
Precinct 22. Sulphur Springs [7]	952	----------
MARENGO COUNTY	38,315	33,095
Precinct 1. Macon	2,258	1,968
Precinct 2. Demopolis, including Demopolis city	5,130	4,023
Demopolis city	2,606	1,898
Precinct 3. Jefferson	2,054	2,523
Precinct 4. Springhill	1,899	2,599
Precinct 5. Dayton, [9] including Dayton village	3,151	2,891
Dayton village	427	412
Precinct 6. Faunsdale, including Faunsdale village	3,575	3,020
Faunsdale village	333	211
Precinct 7. McKinley [10]	2,129	3,173
Precinct 8. Linden	2,612	2,454
Precinct 9. Hill	1,976	1,745
Precinct 10. Nanafalia	1,333	1,050
Precinct 11. Dixon Mills	1,237	1,148
Precinct 12. Shiloh	2,397	2,006
Precinct 13. Hamden	1,536	933
Precinct 14. Horse Creek	844	787
Precinct 15. Pineville	1,175	881
Precinct 16. Sweetwater	1,521	1,124
Precinct 17. Hoboken	776	770
Precinct 18. Jackson Store [9]	964	----------
Precinct 19. Thomaston [10]	1,748	----------
MARION COUNTY	14,494	11,347
Precinct 1. Hamilton, including Hamilton town	1,667	1,525
Hamilton town	235	----------
Precinct 2. Rye	709	562
Precinct 3. Camp	338	362
Precinct 4. Bexar	907	882
Precinct 5. Shottsville	688	579
Precinct 6. Reid	831	429
Precinct 7. Hackleburg	1,142	782
Precinct 8. Goddard	906	603
Precinct 9. Kimbro	814	491
Precinct 10. Howell	643	545
Precinct 11. Pearces Mills	659	578
Precinct 12. Clark	586	498
Precinct 13. Baccus	825	691
Precinct 14. Winfield, including Winfield town	2,016	1,205
Winfield town	316	----------
Precinct 15. Guin, including Guin town	1,151	1,048
Guin town	249	----------
Precinct 16. Pikeville	617	567
MARSHALL COUNTY	23,289	18,935
Precinct 1. Guntersville, [11] including Wyeth City town	1,240	1,277
Wyeth City town	299	----------
Precinct 2. Crossroads	374	311
Precinct 3. Big Spring	274	262
Precinct 4. Albertville [11]	2,479	1,388
Precinct 5. Jaybird	651	495
Precinct 6. Wakefield	820	742
Precinct 7. Claysville	622	656
Precinct 8. Boshart [12]	517	851
Precinct 9. Kennemer [12]	500	613
Precinct 10. Honeycomb	424	373
Precinct 11. Paint Rock	723	745
Precinct 12. Oleander	1,884	1,523
Precinct 13. Rock Springs	1,040	755
Precinct 14. Warrenton	1,386	1,266
Precinct 15. Red Hill	491	450
Precinct 16. Friendship	1,787	1,361
Precinct 17. Kirby	1,006	1,079
Precinct 18. Thompson	1,278	1,159
Precinct 19. Bucksnort [12]	576	567
Precinct 20. Red Apple, including Boaz town	1,444	988
Boaz town	253	----------
Precinct 21. Crawford	1,536	1,238
Precinct 22. Reed Brake	1,061	836
Precinct 23. Wrights [12]	498	----------
Precinct 24. Hooper [11]	878	----------
MOBILE COUNTY	62,740	[13] 51,587
Precinct 1. Citronelle, including Citronelle village	1,800	1,228
Citronelle village	696	----------

[8] Formerly precinct 21.
[9] Precinct 18 organized from part of precinct 5 since 1890.
[10] Precinct 19 organized from part of precinct 7 since 1890.
[11] Precinct 24 organized from parts of precincts 1 and 4 since 1890.
[12] Precinct 23 organized from parts of precincts 8, 9, and 19 since 1890.
[13] Includes former ward precincts 1, 6, 7, and 8 (aggregate population 2,910 in 1890).

TABLE 4.—POPULATION OF ALABAMA BY MINOR CIVIL DIVISIONS: 1890 AND 1900—Continued.

MINOR CIVIL DIVISIONS.	1900	1890
MOBILE COUNTY—Continued.		
Precinct 2. Mount Vernon	1,277	1,918
Precinct 3. Beaver Meadow	579	500
Precinct 4. Andrew Malones	451	344
Precinct 5. Creola	459	331
Precinct 6. Mauvilla	728	867
Precinct 7. Albritton [1]	454	853
Precinct 8. Carver	620	565
Precinct 9. Whistler	3,432	2,363
Precinct 10. Koster	1,465	1,195
Precinct 11. Napoleonville	1,281	897
Precinct 12. Springhill	699	802
Precinct 13. Wheelerville [2]	601	872
Precinct 14. McGill [3]	204	339
Precinct 15. Grand Bay	578	661
Precinct 16. St. Elmo	456	370
Precinct 17. Theodore	759	744
Precinct 18. Bayou Le Batre [4]	551	501
Precinct 19. Heron Bayou and Dauphin Island	622	458
Precinct 20. Henry Malones	205	285
Precinct 21. Red Store	1,244	1,081
Precinct 22. Bairds Mills	325	270
Precinct 23. Alonzo Thomas Store [5]	455	157
Precinct 24. Henry Pierces [6]	400	----------
Precinct 25. Coden [4]	332	----------
Precinct 26. Crawfords [7]	427	----------
Precinct 27. Garritys [8]	1,046	----------
Precinct 28. Howells [9]	328	----------
Mobile city	38,469	31,076
Ward 1 — 4,670		
Ward 2 — 876		
Ward 3 — 811		
Ward 4 — 1,656		
Ward 5 — 3,436		
Ward 6 — 7,245		
Ward 7 — 9,390		
Ward 8 — 10,385		
Not included in precincts [10]	2,493	----------
MONROE COUNTY	23,666	[11] 18,990
Precinct 1. Mount Pleasant [12]	1,848	830
Precinct 2. Claiborne [12]	2,745	2,802
Precinct 3. Monroeville, including Monroeville village	3,394	2,286
Monroeville village	422	----------
Precinct 4. Burnt Corn	1,006	812
Precinct 5. Kempville [13]	1,962	634
Precinct 6. Ridge	1,101	993
Precinct 7. McKinley	2,252	2,009
Precinct 8. Bell Landing	1,887	1,639
Precinct 9. Germany	1,837	1,717
Precinct 10. Pineville	1,963	1,620
Precinct 11. Old Texas	999	1,110
Precinct 12. Midway	1,340	1,369
Precinct 13 [12]	1,832	----------
MONTGOMERY COUNTY [14]	72,047	56,172
Precinct 1, comprising ward 1, Montgomery city	4,026	----------
Precinct 2, comprising ward 2, Montgomery city	6,437	----------
Precinct 3, comprising ward 3, Montgomery city	3,629	----------
Precinct 4, comprising ward 4, Montgomery city	8,424	----------
Precinct 5, comprising ward 5, Montgomery city	5,070	----------
Precinct 6, comprising ward 6, Montgomery city	2,760	----------
Total for Montgomery city, coextensive with precincts 1, 2, 3, 4, 5, and 6.	30,346	21,883
Ward 1 — 4,026		
Ward 2 — 6,437		
Ward 3 — 3,629		
Ward 4 — 8,424		
Ward 5 — 5,070		
Ward 6 — 2,760		
Precinct 7. Pike Road	3,100	----------
Precinct 8. Dooley	2,365	----------
Precinct 9. McGehee	3,562	----------
Precinct 10. Killough	3,039	----------
Precinct 11. Robertson Crossroads	3,089	----------
Precinct 12. Porters	3,465	----------
Precinct 13. Pine Level	1,639	----------
Precinct 14. Dublin	1,842	----------
Precinct 15. Tuckers	2,857	----------
Precinct 16. Union Academy	2,077	----------
Precinct 17. Highland Park, coextensive with Highland Park town.	467	----------
Highland Park town:		
Ward 1 — 167		
Ward 2 — 145		
Ward 3 — 114		
Ward 4 — 41		

MINOR CIVIL DIVISIONS.	1900	1890
MONTGOMERY COUNTY—Continued.		
Precinct 18. Old Elam	3,484	----------
Precinct 19. Kendall	4,237	----------
Precinct 20. Walker	3,226	----------
Precinct 21. Mount Meigs	3,252	----------
MORGAN COUNTY	28,820	[15] 24,089
Precinct 1. Decatur, [16] including Decatur city	4,159	6,903
Decatur city	3,114	2,765
Precinct 2. Lames	691	599
Precinct 3. Danville	1,130	1,037
Precinct 4. Cedar Plains	1,159	1,237
Precinct 5. Falkville, including Falkville town	2,548	2,172
Falkville town	343	----------
Precinct 6. Lawrence Cove [17]	644	523
Precinct 7. Apple Grove [17]	492	945
Precinct 8. Valhermosa Springs	2,051	1,836
Precinct 9. Somerville	2,169	([15])
Precinct 10. Hartsell, including Hartsell town	2,563	2,192
Hartsell town	670	596
Precinct 11. Trinity, including Trinity town	1,440	1,143
Trinity town	191	----------
Precinct 12. Carter	883	949
Precinct 13. Flint, including Flint town	1,092	963
Flint town	229	----------
Precinct 14. Nunn Mill	436	([15])
Precinct 15. Wolf	599	485
Precinct 16. Shady Grove	729	641
Precinct 17. Eva [17]	800	237
Precinct 18. Ryans Crossroads [17]	470	----------
Precinct 19. New Decatur, [16] including New Decatur city	5,169	----------
New Decatur city	4,437	3,565
Ward 1 — 414		
Ward 2 — 1,615		
Ward 3 — 1,309		
Ward 4 — 1,099		
PERRY COUNTY	31,783	[18] 29,332
Precinct 1. Marion, including Marion town	5,078	5,289
Marion town	1,698	1,982
Precinct 2. Hamburg	2,145	1,702
Precinct 3. Uniontown, including Uniontown town	4,504	([18])
Uniontown town	1,047	854
Precinct 4. Scott	3,086	2,746
Precinct 5. Cleveland	817	726
Precinct 6. Brush Creek	854	874
Precinct 7. Oldtown	1,967	1,659
Precinct 8. Severe	1,300	1,091
Precinct 9. Pinetucky	1,020	874
Precinct 10. Heard	599	695
Precinct 11. Perryville	1,300	1,210
Precinct 12. Radfordsville	1,380	1,044
Precinct 13. Oak Grove	1,265	1,180
Precinct 14. Cunningham	1,937	1,732
Precinct 15. Walthall	2,323	1,811
Precinct 16. Pope	2,208	([18])
PICKENS COUNTY	24,402	22,470
Precinct 1. Shelton	715	587
Precinct 2. Palmetto	610	507
Precinct 3. Vail	594	600
Precinct 4. Providence	499	456
Precinct 5. Henry	1,502	1,230
Precinct 6. Yorkville	1,219	1,139
Precinct 7. Beard	818	722
Precinct 8. Reform, including Reform town	1,240	733
Reform town	198	----------
Precinct 9. Corrs	902	716
Precinct 10. Gordo	1,345	931
Precinct 11. Bostic	832	556
Precinct 12. Springhill [19]	611	1,254
Precinct 13. Pickensville, including Pickensville town	2,010	1,782
Pickensville town	241	----------
Precinct 14. Carrollton, including Carrollton town	1,565	1,415
Carrollton town	278	----------
Precinct 15. Speed Mills	586	480
Precinct 16. Raleigh	798	628
Precinct 17. Pleasant Grove	187	221
Precinct 18. Olney	800	847
Precinct 19. Franconia	2,013	1,947
Precinct 20. Memphis	784	594
Precinct 21. Fairfield [20]	1,296	3,187
Precinct 22. Vienna, including Vienna town	745	817
Vienna town	70	----------

[1] Parts taken to form precincts 24, 26, and 28 since 1890.
[2] Part taken to form precinct 26 since 1890.
[3] Part taken to form precinct 24 since 1890.
[4] Precinct 25 organized from part of precinct 18 since 1890.
[5] Part taken to form precinct 27 since 1890.
[6] Organized from parts of precincts 7 and 14 since 1890.
[7] Organized from parts of precincts 7 and 13 since 1890.
[8] Organized from 6th and 8th ward precincts (outside the corporate limits of Mobile city; population 1,262 in 1890) and part of precinct 23 since 1890.
[9] Organized from part of precinct 7 since 1890.
[10] Given in 1890 as 1st and 7th ward precincts (outside the corporate limits of Mobile city; population 1,648 in 1890).
[11] Includes former precinct 13 (population 1,169 in 1890).
[12] Precinct 13 organized from parts of precincts 1 and 2 since 1890.
[13] Former precinct 13 annexed since 1890.
[14] Comparison with population for 1890 can not be made; information as to changes in minor civil divisions incomplete.
[15] Precincts 9 and 14 (population 2,227 in 1890) not separately returned in 1890.
[16] Precinct 19 organized from part of precinct 1 since 1890.
[17] Precinct 18 organized from parts of precincts 6, 7, and 17 since 1890.
[18] Precincts 3 and 16 (population 6,699 in 1890) not separately returned in 1890.
[19] Part taken to form precinct 24 since 1890.
[20] Part taken to form precinct 25 since 1890.

TABLE 4.—POPULATION OF ALABAMA BY MINOR CIVIL DIVISIONS: 1890 AND 1900—Continued.

MINOR CIVIL DIVISIONS.		1900	1890
PICKENS COUNTY—Continued.			
Precinct 23. Bethany		1,173	1,121
Precinct 24. Pine Grove[1]		578	----------
Precinct 25. Whitten[2]		980	----------
PIKE COUNTY		29,172	24,423
Precinct 1. Troy, including Troy city		6,767	5,156
Troy city		4,097	3,449
Ward 1	1,026		
Ward 2	875		
Ward 3	553		
Ward 4	673		
Ward 5	612		
Ward 6	358		
Precinct 2. Orion		1,966	1,829
Precinct 3. China Grove		899	892
Precinct 4. Oates Crossroads		1,472	1,373
Precinct 5. Monticello		1,091	978
Precinct 6. Tanyard, including Banks town		1,352	1,164
Banks town		198	----------
Precinct 7. Dixon, including Brundidge town		3,385	2,967
Brundidge town		537	----------
Precinct 8. Grimes		1,495	1,198
Precinct 9. Darby		2,177	1,855
Precinct 10. Goshen Hill		1,681	1,351
Precinct 11. Mitchell		1,446	1,157
Precinct 12. Josie		1,472	1,290
Precinct 13. Linwood		769	585
Precinct 14. Springhill		1,721	1,527
Precinct 15. Indian Branch		1,479	1,101
RANDOLPH COUNTY		21,647	17,219
Precinct 1. Saxon[3]		800	1,147
Precinct 2. Morrison[3]		1,005	1,073
Precinct 3. Rockdale		1,411	1,047
Precinct 4. Lamar		2,472	1,772
Precinct 5. Burson		2,115	1,769
Precinct 6. Wedowee		2,997	2,093
Precinct 7. Fox Creek		981	822
Precinct 8. Flat Rock		1,157	985
Precinct 9. Louina		1,510	1,377
Precinct 10. Roanoke, including Roanoke town		3,007	1,901
Roanoke town		1,155	631
Precinct 11. Rock Mills, including Rock Mills town		1,505	1,333
Rock Mills town		420	385
Precinct 12. Bacon Level		1,031	1,093
Precinct 13. Halpin		752	807
Precinct 14. Pine Hill[3]		904	----------
RUSSELL COUNTY		27,083	24,093
Precinct 1. Girard, including Girard city		6,440	5,486
Girard city		3,840	----------
Ward 1	923		
Ward 2	600		
Ward 3	594		
Ward 4	519		
Ward 5	612		
Ward 6	592		
Precinct 2. Crawford		1,783	2,129
Precinct 3. Marvyn		2,216	2,412
Precinct 4. Uchee		1,740	1,786
Precinct 5. Hurtsboro, including Hurtsboro town		2,331	1,913
Hurtsboro town		407	433
Precinct 6. Hatchechubbee		1,493	1,569
Precinct 7. Seale, including Seale town		4,358	3,126
Seale town		386	299
Precinct 8. Oswichee		2,695	1,926
Precinct 9. Jernigan		1,699	1,589
Precinct 10. Glenville		2,328	2,157
ST. CLAIR COUNTY		19,425	17,353
Precinct 1. Ashville, including Ashville town		2,446	2,017
Ashville town		362	----------
Precinct 2. Oldtown		719	613
Precinct 3. Branchville		1,278	1,047
Precinct 4. Springville, including Springville town		2,210	1,958
Springville town		496	----------
Precinct 5. Slate		466	410
Precinct 6. Steel Station		944	796
Precinct 7. Ferguson		356	344
Precinct 8. Greensport		704	817

MINOR CIVIL DIVISIONS.		1900	1890
ST. CLAIR COUNTY—Continued.			
Precinct 9. Ragland,[4] including Ragland town		1,135	1,422
Ragland town		309	----------
Precinct 10. Coal City,[5] including Coal City town		1,527	1,290
Coal City town		509	----------
Precinct 11. Seddon,[6] including Seddon town		540	1,549
Seddon town		229	----------
Precinct 12. Easonville[7]		1,129	1,314
Precinct 13. Kellys Creek		649	599
Precinct 14. Dunlap		435	404
Precinct 15. Eden,[7] including Eden and Pell City towns		868	886
Eden town		177	----------
Pell City town		98	----------
Precinct 16. Cook Springs		498	564
Precinct 17. Moody		811	805
Precinct 18. Caldwell		634	518
Precinct 19. Cropwell[8]		811	----------
Precinct 20. Riverside,[9] including Riverside town		892	----------
Riverside town		338	----------
Precinct 21. Fairview[10]		373	----------
SHELBY COUNTY		23,684	20,886
Precinct 1. Columbiana, including Columbiana town		3,502	3,295
Columbiana town		1,075	654
Precinct 2. Spring Creek		770	994
Precinct 3. Calera, including Calera town		1,703	1,923
Calera town		770	753
Precinct 4. Montevallo		3,308	2,477
Precinct 5. Tyler		420	991
Precinct 6. Helena		1,495	1,307
Precinct 7. Elliottsville		1,831	1,144
Precinct 8. Yellowleaf		1,174	1,101
Precinct 9. Wilsonville, including Wilsonville town		2,192	1,706
Wilsonville town		1,095	----------
Precinct 10. Harpersville		2,080	1,921
Precinct 11. Spearman[11]		769	601
Precinct 12. Highland		444	484
Precinct 13. Boldsprings		418	354
Precinct 14. Vandiver[12]		550	1,373
Precinct 15. Sterrett[13]		727	----------
Precinct 16. Kelly Creek,[11] including Vincent town		1,348	722
Vincent town		765	----------
Precinct 17. Pelham		602	493
Precinct 18. Dunnavant[14]		351	----------
SUMTER COUNTY		32,710	29,574
Precinct 1. Black Bluff		1,091	916
Precinct 2. Gaston		647	601
Precinct 3. Thornville		911	881
Precinct 4. Earbees		974	946
Precinct 5. Intercourse		934	823
Precinct 6. York, including York town		2,243	1,886
York town		528	415
Precinct 7. Livingston, including Livingston town		3,389	3,418
Livingston town		851	850
Precinct 8. Brewersville		2,293	1,973
Precinct 9. Belmont		1,888	1,970
Precinct 10. Bluffport		835	711
Precinct 11. Jones Bluff		2,417	2,554
Precinct 12. Sumterville		2,735	2,495
Precinct 13. Paynville		1,118	1,046
Precinct 14. Gainesville, including Gainesville town		2,620	2,262
Gainesville town		817	1,017
Precinct 15. Lacey		1,951	1,569
Precinct 16. Preston		1,497	1,167
Precinct 17. Hares		1,169	847
Precinct 18. Cuba, including Cuba town		1,419	1,189
Cuba town		384	265
Precinct 19. Warsaw		2,059	1,811
Precinct 20. Cotohaga		520	509
TALLADEGA COUNTY[15]		35,773	[16] 29,346
Precinct 1. Blue Eye[17]		2,811	2,354
Precinct 2. Eastaboga,[18] including Eastaboga town and part of McFall town.		1,675	1,359
Eastaboga town		398	----------
McFall town (part of)		482	----------
[For total see precinct 4, Calhoun county.]			
Precinct 3. Silver Run[19]		1,571	2,427
Precinct 4. Chinnabee,[20] including Ironaton town		1,738	(16)
Ironaton town		735	562
Precinct 5. Talladega,[21] including Talladega city		6,897	5,350
Talladega city		2,661	2,063
Precinct 6. Alpine[22]		1,308	1,546

[1] Organized from part of precinct 12 since 1890.
[2] Organized from part of precinct 21 since 1890.
[3] Precinct 14 organized from parts of precincts 1 and 2 since 1890.
[4] Part taken to form precinct 21 since 1890.
[5] Part taken to form precinct 20 since 1890.
[6] Parts taken to form precincts 19, 20, and 21 since 1890.
[7] Part taken to form precinct 19 since 1890.
[8] Organized from parts of precincts 11, 12, and 15 since 1890.
[9] Organized from parts of precincts 10 and 11 since 1890.
[10] Organized from parts of precincts 9 and 11 since 1890.
[11] Part taken to form precinct 15 since 1890.
[12] Parts taken to form precincts 15 and 18 since 1890.
[13] Organized from parts of precincts 11, 14, and 16 since 1890.
[14] Organized from part of precinct 14 since 1890.
[15] Part given to Clay county in 1895.
[16] Precincts 4 and 14 (population 2,078 in 1890) not separately returned in 1890.
[17] Part given to precinct 2 since 1890.
[18] Part given to precinct 5, part taken to form precinct 18, and part of precinct 1 annexed since 1890.
[19] Part taken to form precinct 18 since 1890.
[20] Part taken to form precinct 18 and part given to Clay county since 1890.
[21] Parts of precincts 2 and 17 annexed since 1890.
[22] Parts of precincts 7 and 8 annexed and parts given to precincts 9 and 16 since 1890.

TABLE 4.—POPULATION OF ALABAMA BY MINOR CIVIL DIVISIONS: 1890 AND 1900—Continued.

MINOR CIVIL DIVISIONS.	1900	1890
TALLADEGA COUNTY—Continued.		
Precinct 7. Cast,[1] including Renfroe village	1,231	1,346
Renfroe village	174	202
Precinct 8. Kymulga [2]	1,573	1,701
Precinct 9. Wewoka [3]	1,700	1,730
Precinct 10. Fayetteville [4]	2,532	2,234
Precinct 11. Sylacauga,[5] including Sylacauga town	4,055	2,618
Sylacauga town	880	464
Precinct 12. Childersburg,[6] including Childersburg town	1,993	2,157
Childersburg town	372	777
Precinct 13. Emauhee [7]	1,344	634
Precinct 14. Chandler Springs [8]	689	(9)
Precinct 15. Kentuck [10]	193	537
Precinct 16. Mardisville [11]	1,049	327
Precinct 17. Howell Cove [12]	1,433	948
Precinct 18. Munford,[13] including Jenifer town	1,981	----------
Jenifer town	331	323
TALLAPOOSA COUNTY	29,675	25,460
Precinct 1. Gold Branch	1,990	1,880
Precinct 2. Alexander, including Alexander city	3,822	3,146
Alexander city	1,061	679
Precinct 3. Hackneyville	2,071	1,812
Precinct 4. Poplar Springs	1,237	1,063
Precinct 5. New Site	1,468	1,123
Precinct 6. Eagle Creek	1,519	1,340
Precinct 7. Dadeville, including Dadeville town	2,869	2,336
Dadeville town	1,136	873
Precinct 8. Oakfuska	406	371
Precinct 9. Red Ridge	815	756
Precinct 10. Eufala	657	605
Precinct 11. Walnut Hill	639	607
Precinct 12. Reeltown	3,137	1,747
Precinct 13. Churchill	721	720
Precinct 14. Rome	1,654	1,479
Precinct 15. Camp Hill, including Camp Hill village	1,921	1,459
Camp Hill village	686	366
Precinct 16. Dudleyville	1,790	1,551
Precinct 17. Daviston	1,940	2,470
Precinct 18. Jacksons Gap	1,019	995
TUSCALOOSA COUNTY	36,147	30,352
Precinct 1. Windham Springs [14]	728	496
Precinct 2. New Lexington [14]	547	768
Precinct 3. Moores Bridge	692	612
Precinct 4. Marcomville	1,163	939
Precinct 5. Ackers	425	347
Precinct 6. Hassell	496	414
Precinct 7. Cowden	917	909
Precinct 8. Mitchell	500	381
Precinct 9. Hughes	1,009	916
Precinct 10. Northport, including Northport town	2,666	2,462
Northport town	424	413
Precinct 11. Brookwood	2,510	473
Precinct 12. Parsons	1,367	632
Precinct 13. Vance	712	728
Precinct 14. Jones	433	867
Precinct 15. Cottondale	1,990	2,248
Precinct 16. Courthouse, including Tuscaloosa city	9,194	7,436
Tuscaloosa city	5,094	4,215
Ward 1	1,089	
Ward 2	798	
Ward 3	384	
Ward 4	311	
Ward 5	290	
Ward 6	2,222	
Precinct 17. Hickman	1,029	994
Precinct 18. Frierson	1,627	1,438
Precinct 19. Blocker	1,221	1,024
Precinct 20. Crossland	594	523
Precinct 21. Romulus	706	616
Precinct 22. Fosters	1,368	1,270
Precinct 23. Koeppell	309	567
Precinct 24. Smith	809	602
Precinct 25. Mulenax [14]	449	380
Precinct 26. Coker	1,076	911
Precinct 27. Taylorville	1,178	1,399
Precinct 28. McDuff [14]	432	----------
WALKER COUNTY [15]	25,162	16,078
Precinct 1. Jasper, including Jasper town	3,088	2,334
Jasper town	1,661	780
Precinct 2. South Lowell	445	388
Precinct 3. Zion	764	621
Precinct 4. Cagle	1,119	606
Precinct 5. Carbon Hill, including Carbon Hill town	3,798	1,799
Carbon Hill town	830	568
Precinct 6. Townly, including Townly town	1,122	719
Townly town	124	----------
Precinct 7. Beach Grove	499	584
Precinct 8. Pleasant Grove	537	716
Precinct 9. Oakman,[16] including Oakman town	2,032	1,406
Oakman town	503	421
Precinct 10. High Hill [17]	849	769
Precinct 11. Good Springs [17]	839	632
Precinct 12. Cordova, including Cordova town	2,007	702
Cordova town	567	----------
Precinct 13. Horse Creek,[18] including Horse Creek town	2,010	1,399
Horse Creek town	385	----------
Precinct 14. Bartonville	768	583
Precinct 15. Bryan	551	401
Precinct 16. Dorris	793	641
Precinct 17. Turpentine	793	432
Precinct 18. Corona, including Deer Creek town	2,332	1,346
Deer Creek town	332	----------
Precinct 19. Alabama [19]	213	----------
Precinct 20. Pleasant Field [20]	339	----------
Precinct 21. Ebenezer [21]	264	----------
WASHINGTON COUNTY [22]	11,134	7,935
Precinct 1. St. Stephens [23]	1,506	
Precinct 2. Thompson [23]	194	1,909
Precinct 3. Frankville [23]	989	
Precinct 4. Koenton [24]	760	
Precinct 5. Healing Springs [24]	1,284	1,603
Precinct 6. Grantsboro [24]	410	
Precinct 7. Yellow Pine [25]	911	
Precinct 8. Reeds [25]	247	
Precinct 9. Escatawpa [25]	406	1,743
Precinct 10. Deer Park [25]	829	
Precinct 11. Sims Chapel [26]	520	
Precinct 12. Fairford [26]	480	
Precinct 13. Malcolm [26]	312	2,680
Precinct 14. McIntosh [26]	950	
Precinct 15. Sunflower [26]	1,336	
WILCOX COUNTY	35,631	30,816
Precinct 1. Camden,[27] including Camden town	2,139	2,624
Camden town	478	545
Precinct 2. Canton	1,876	1,487
Precinct 3. Rehoboth	1,311	1,134
Precinct 4. Prairie Bluff	2,114	1,676
Precinct 5. Clifton	2,702	2,408
Precinct 6. Bethel	2,851	2,741
Precinct 7. Lower Peachtree	2,414	2,309
Precinct 8. Black Bluff	1,688	1,311
Precinct 9. Allenton	1,982	2,109
Precinct 10. Bonham	772	853
Precinct 11. Pineapple,[28] including Pineapple town	2,210	2,200
Pineapple town	623	520
Precinct 12. Snow Hill,[29] including Furman town	3,119	3,236
Furman town	184	195
Precinct 13. Mim	941	891
Precinct 14. Fox Mills	1,354	951
Precinct 15. Sedan	857	782
Precinct 16. Boiling Springs	1,659	1,415
Precinct 17. Geesbend	1,169	1,078
Precinct 18. Mount Hope [29]	1,525	1,611
Precinct 19. Ackerville [29]	1,376	----------
Precinct 20. Possum Bend [27]	1,124	----------
Precinct 22. Awin [28]	448	----------
WINSTON COUNTY	9,554	6,552
Precinct 1. Double Springs	1,143	787
Precinct 2. Biler Road, including Haleysville town	1,573	1,443
Haleysville town	165	----------

[1] Parts given to precincts 6 and 17 since 1890.
[2] Parts given to precincts 6 and 12 since 1890.
[3] Part of precinct 6 annexed and part given to precinct 13 since 1890.
[4] Part given to precinct 12 since 1890.
[5] Part given to precinct 13 and part to Clay county since 1890.
[6] Parts of precincts 8 and 10 annexed since 1890.
[7] Parts of precincts 9 and 11 annexed and part given to Clay county since 1890.
[8] Part given to Clay county since 1890.
[9] Precincts 4 and 14 (population 2,078 in 1890) not separately returned in 1890.
[10] Part taken to form precinct 18 and part given to Clay county since 1890.
[11] Part of precinct 6 annexed and part given to Clay county since 1890.
[12] Part of precinct 7 annexed and part given to precinct 5 since 1890.
[13] Organized from parts of precincts 2, 3, 4, and 15 since 1890.
[14] Precinct 28 organized from parts of precincts 1, 2, and 25 since 1890.
[15] Part of Jefferson county annexed since 1890.
[16] Part taken to form precinct 20 since 1890.
[17] Parts taken to form precincts 19 and 20 since 1890.
[18] Part taken to form precinct 21 since 1890.
[19] Organized from parts of precincts 10 and 11 and part of territory taken from Jefferson county since 1890; part subsequently taken to form precinct 21.
[20] Organized from parts of precincts 9, 10, and 11 since 1890.
[21] Organized from parts of precincts 13 and 19 and part of territory taken from Jefferson county since 1890.
[22] Returned by commissioner's districts (erroneously given as precincts) in 1890.
[23] Precincts 1, 2, and 3 constitute commissioner's district 2; population of precincts not separately returned in 1890.
[24] Precincts 4, 5, and 6 constitute commissioner's district 3; population of precincts not separately returned in 1890.
[25] Precincts 7, 8, 9, and 10 constitute commissioner's district 4; population of precincts not separately returned in 1890.
[26] Precincts 11, 12, 13, 14, and 15 constitute commissioner's district 1; population of precincts not separately returned in 1890.
[27] Precinct 20 organized from part of precinct 1 since 1890.
[28] Precinct 22 organized from part of precinct 11 since 1890.
[29] Precinct 19 organized from parts of precincts 12 and 18 since 1890.

TABLE 4.—POPULATION OF ALABAMA BY MINOR CIVIL DIVISIONS: 1890 AND 1900—Continued.

MINOR CIVIL DIVISIONS.	1900	1890	MINOR CIVIL DIVISIONS.	1900	1890
WINSTON COUNTY—Continued.			WINSTON COUNTY—Continued.		
Precinct 3. Black Swamp	1,232	1,148	Precinct 7. Looney Tavern	1,488	845
Precinct 4. Black Pond	726	626	Precinct 8. Morgan	468	292
Precinct 5. Dismal	899	909	Precinct 9. Crossroad[1]	612	----------
Precinct 6. Houston	584	502	Precinct 10. Delmar[1]	829	----------

[1] Organized since 1890. No data in regard to formation as records were destroyed by fire.

There are 201 incorporated cities, towns, and villages in Alabama, for which the population in 1900 is separately returned, and these incorporated places are presented in table 5 in alphabetical order, being abstracted from table 4, in which they are presented in detail under the counties in which they are severally situated.

TABLE 5.—POPULATION OF THE INCORPORATED CITIES, TOWNS, AND VILLAGES OF ALABAMA: 1890 AND 1900.

CITIES, TOWNS, AND VILLAGES.	POPULATION.		CITIES, TOWNS, AND VILLAGES.	POPULATION.		CITIES, TOWNS, AND VILLAGES.	POPULATION.	
	1900	1890		1900	1890		1900	1890
Abbeville town	889	465	Faunsdale village	333	211	Morris town	187	156
Alabama City town	2,276	----------	Fayette town	452	----------	Moulton town	290	----------
Alexander city	1,061	679	Fitzpatrick town	447	357	Muscadine town	132	100
Andalusia town	551	270	Flint town	229	----------	Newbern town	564	----------
Anniston city	9,695	9,998	Florence city	6,478	6,012	New Decatur city	4,437	3,565
Ashford village	286	----------	Fort Deposit town	1,091	518	New Hope town	208	----------
Ashland town	422	635	Fort Payne city	1,037	2,698	Newton town	457	520
Ashville town	362	----------	Fruithurst town	374	----------	Northport town	424	413
Atala town	1,692	1,254	Fulton town	140	----------	Oakman town	503	421
Athens town	1,010	940	Furman town	184	195	Oneonta town	583	----------
Auburn village	1,447	1,440	Gadsden town	4,282	2,901	Opelika city	4,245	3,703
Avondale town	3,060	1,642	Gainesville town	817	1,017	Oxanna town	1,184	748
Banks town	198	----------	Gaylesville town	266	----------	Oxford town	1,372	1,473
Batesville town	137	----------	Geneva town	1,032	637	Ozark village	1,570	1,195
Berry Station town	245	----------	Georgiana city	567	456	Paint Rock town	394	----------
Bessemer town	6,358	4,544	Girard city	3,840	----------	Pell City town	98	----------
Birmingham city	38,415	26,178	Goodwater town	728	589	Phoenix city	4,163	3,700
Boaz town	253	----------	Gordon village	356	----------	Pickensville town	241	----------
Bolling town	175	----------	Graysville town	319	----------	Piedmont village	1,745	711
Brantley town	390	----------	Greensboro town	2,416	1,759	Pinckard town	711	----------
Brewton town	1,382	1,115	Greenville city	3,162	2,806	Pineapple town	623	520
Bridgeport town	1,247	----------	Guin town	249	----------	Pollard village	267	389
Brookside town	658	380	Gurley town	831	570	Pratt City town	3,485	1,946
Brundidge town	537	----------	Haleysville town	165	----------	Prattville town	1,929	724
Calera town	770	753	Hamilton town	235	----------	Ragland town	309	----------
Camden town	478	545	Hardaway village	200	----------	Reform town	198	----------
Camp Hill village	686	366	Hartford town	382	----------	Renfroe village	174	202
Carbon Hill town	830	568	Hartsell town	670	596	Repton town	170	----------
Cardiff town	562	203	Headland village	602	----------	Riverside town	338	----------
Carrollton town	278	----------	Heflin town	460	383	Roanoke town	1,155	631
Castleberry town	167	----------	Highland Park town	467	----------	Rock Mills town	420	385
Center town	282	347	Hillsboro town	256	----------	Russellville town	1,602	920
Centerville town	422	239	Hobson city	292	----------	Rutledge village	346	314
Cherokee town	261	----------	Hollins town	238	422	Scottsboro town	1,014	959
Childersburg town	372	777	Holly Pond town	144	----------	Seale town	386	299
Chulafinnee town	33	----------	Hollywood town	168	----------	Seddon town	229	----------
Citronelle village	696	----------	Horse Creek town	385	----------	Selma city	8,713	7,622
Clanton town	611	623	Huntsville town	8,068	7,995	Sheffield city	3,333	2,731
Clayton village	998	997	Hurtsboro town	407	433	Springville town	496	----------
Clio town	326	----------	Ironaton town	735	562	Stevenson town	560	586
Coal City town	509	----------	Irondale town	525	----------	Sulligent town	303	----------
Collinsville town	524	367	Jackson village	1,039	----------	Sylacauga town	880	464
Columbia town	1,132	960	Jacksonville town	1,176	1,237	Talladega city	2,661	2,063
Columbiana town	1,075	654	Jasper town	1,661	780	Thomasville village	686	291
Cordova town	567	----------	Jemison town	245	----------	Thompson Station town	145	----------
Courtland town	488	579	Jenifer town	331	823	Town Creek town	280	201
Cuba town	384	265	Joppa town	130	----------	Townly town	124	----------
Cullman city	1,255	1,017	Kennedy town	166	----------	Trinity town	191	----------
Dadeville town	1,136	873	Kinsey village	342	----------	Troy city	4,097	3,449
Dayton village	427	412	Lafayette town	1,629	1,369	Trussville town	742	462
Decatur city	3,114	2,765	Lanett town	2,909	777	Tuscaloosa city	5,094	4,215
Deer Creek town	332	----------	Langston town	270	----------	Tuscumbia city	2,348	2,491
Demopolis city	2,606	1,898	Leighton town	506	----------	Tuskegee town	2,170	1,803
Dothan village	3,275	247	Lineville town	211	234	Union Springs town	2,634	2,049
Dundee town	249	----------	Livingston town	851	850	Uniontown town	1,047	854
Eastaboga town	398	----------	Louisville town	416	288	Vernon town	291	192
Eden town	177	----------	Luverne village	731	451	Vienna town	70	----------
Edwardsville town	398	446	McFall town	820	----------	Vincent town	765	----------
Elba town	635	285	Madison town	412	----------	Walnut Grove town	251	----------
Elkmont town	174	----------	Marion town	1,698	1,982	Warrior town	1,018	----------
Ensley city	2,100	----------	Midland City village	304	----------	Wetumka city	562	619
Enterprise town	610	----------	Midway town	430	612	Whiteoak Springs village	475	----------
Eufaula city	4,532	4,394	Millport town	357	244	Wilsonville town	1,095	----------
Eunola town	132	----------	Mobile city	38,469	31,076	Winfield town	316	----------
Eutaw town	884	1,115	Monroeville village	422	----------	Woodlawn town	2,848	1,506
Evergreen town	1,277	----------	Montgomery city	30,346	21,883	Wyeth City town	299	----------
Falkville town	343	----------	Mooresville town	150	143	York town	528	415

Of the above named 201 incorporated places there are only 32 that have a population in 1900 of more than 2,000, and of these only 9 have a population in excess of 5,000.

Birmingham, Mobile, and Montgomery are the only cities in Alabama that have a population in 1900 of more than 25,000, and for these cities a summary is presented in table 6, showing the population of each from the first year in which it is separately stated in the census report, to 1900, inclusive, together with the increase by number and per cent during each of the ten-year periods.

TABLE 6.—POPULATION OF BIRMINGHAM, MOBILE, AND MONTGOMERY: 1820 TO 1900.

CENSUS YEARS.	BIRMINGHAM.			MOBILE.			MONTGOMERY.		
	Population.	Increase.		Population.	Increase.		Population.	Increase.	
		Number.	Per cent.		Number.	Per cent.		Number.	Per cent.
1900	38,415	12,237	46.7	38,469	7,393	23.7	30,346	8,463	38.6
1890	26,178	23,092	748.2	31,076	1,944	6.6	21,883	5,170	30.9
1880	3,086			29,132	[1] 2,902	[1] 9.0	16,713	6,125	57.8
1870				32,034	2,776	9.4	10,588	1,745	19.7
1860				29,258	8,743	42.6	8,843	115	1.3
1850				20,515	7,843	61.8	8,728	6,549	300.5
1840				12,672	9,478	296.7	2,179		
1830				3,194	1,694	112.9			
1820				1,500					

[1] Decrease.

According to this summary, the population of Birmingham increased from 3,086 in 1880 to 26,178 in 1890, or 748.2 per cent; and from 26,178 in 1890 to 38,415 in 1900, or 46.7 per cent. Mobile increased in population from 1880 to 1890 only 6.6 per cent, but in the last decade 23.7 per cent. The population of Montgomery increased from 1880 to 1890 at the rate of 30.9 per cent, but in the decade just closed, at the rate of 38.6 per cent. The greatest numerical increase and the greatest percentage of increase during the last 10 years have occurred in the city of Birmingham.

William Rosewater

Director of the Census.

Twelfth Census of the United States.

CENSUS BULLETIN

No. 6. WASHINGTON, D. C. October 17, 1900.

POPULATION OF ARIZONA BY COUNTIES AND MINOR CIVIL DIVISIONS.

This bulletin, prepared under the direction of Mr. WILLIAM C. HUNT, chief statistician for population, gives the aggregate population of Arizona by counties and minor civil divisions, according to the official count of the returns of the Twelfth Census, taken as of June 1, 1900.

Arizona was organized as a territory February 24, 1863. In 1860 Arizona constituted the county of Arizona, in the territory of New Mexico, and had a population of 6,482. Table 1 shows the population of Arizona at each census from 1870 to 1900, inclusive, together with the increase by number and per cent during each decade.

TABLE 1.—POPULATION OF ARIZONA: 1870 TO 1900.

CENSUS YEARS.	Population.	INCREASE.	
		Number.	Per cent.
1900	122,212	62,592	104.9
1890	59,620	19,180	47.4
1880	40,440	30,782	318.7
1870	9,658		

The population of the territory in 1900 is 122,212 as compared with a population in 1890 of 59,620. This shows an increase during the decade of 62,592, or 104.9 per cent. This large increase is due in part to the fact that there were 28,469 Indians and 154 other persons, or a total of 28,623 persons, on Indian reservations, etc., in Arizona, who were specially enumerated in 1890 under the provisions of the census act, but were not included in the general population of the territory at that census. The population of the territory in 1870 was 9,658, and during the 10 years from 1870 to 1880 it increased 30,782, or 318.7 per cent, giving a population in 1880 of 40,440. The population in 1890, as stated in the report for that census, was 59,620, representing an increase during the decade of 19,180, or 47.4 per cent.

The population of Arizona in 1900 is more than twelve times as large as the population given for 1870, the first census taken after its organization as a territory in 1863.

The total land surface of Arizona is, approximately, 112,920 square miles, the average number of persons to the square mile at the censuses of 1890 and 1900 being as follows: 1890, 0.5; 1900, 1.0.

Table 2 shows the population of Arizona by counties at each census from 1870 to 1900, inclusive, while table 3, which immediately follows, shows, for each county, the increase by number and per cent during the 10 years from 1890 to 1900.

(C P 15 M)

TABLE 2.—POPULATION OF ARIZONA BY COUNTIES: 1870 TO 1900.

COUNTIES.	1900	1890	1880	1870	1860	1850
The Territory	122,212	59,620	40,440	9,658	[1] 6,482	
Apache [2]	8,452	4,281	5,283			
Cochise [3]	9,251	6,938				
Coconino [4]	5,344					
Gila [5]	[6] 4,264	2,021				
Graham [7]	[6] 14,162	5,670				
Maricopa [5]	21,352	10,986	5,689			
Mohave	3,443	1,444	1,190	179		
Navajo [8]	[6] 8,817					
Pima [9]	14,689	12,673	17,006	5,716		
Pinal [5]	6,884	4,251	3,044			
Santa Cruz [10]	4,545					
Yavapai [4]	13,799	8,685	5,013	2,142		
Yuma	4,145	2,671	3,215	1,621		
San Carlos Indian reservation [11]	3,065					

[1] Then the county of Arizona, in the territory of New Mexico.
[2] Parts taken to form Graham in 1881 and Navajo in 1895.
[3] Organized from part of Pima in 1881.
[4] Coconino organized from part of Yavapai in 1891.
[5] Gila organized from parts of Maricopa and Pinal in 1881.
[6] Exclusive of population of San Carlos Indian reservation.
[7] Organized from parts of Apache and Pima in 1881.
[8] Organized from part of Apache in 1895.
[9] Parts taken to form Cochise and Graham in 1881 and Santa Cruz in 1899.
[10] Organized from part of Pima in 1899.
[11] In Gila, Graham, and Navajo counties, but the population in each county was not separately returned.

TABLE 3.—INCREASE IN POPULATION OF ARIZONA BY COUNTIES: 1890 TO 1900.

COUNTIES.	INCREASE.		COUNTIES.	INCREASE.	
	Number.	Per cent.		Number.	Per cent.
The Territory	62,592	104.9	Mohave	1,999	138.4
Apache	4,171	97.4	Navajo	8,817	
Cochise	2,313	33.3	Pima	2,016	15.9
Coconino	5,344		Pinal	2,633	61.9
Gila	2,243	110.9	Santa Cruz	4,545	
Graham	8,492	149.7	Yavapai	5,114	58.8
Maricopa	10,366	94.3	Yuma	1,474	55.1
			San Carlos Indian reservation	3,065	

The following territorial changes in the counties of Arizona have been made since 1890: Part of Yavapai taken to form Coconino in 1891; part of Apache taken to form Navajo in 1895; and part of Pima taken to form Santa Cruz in 1899.

As above stated, 3 counties, namely, Coconino, Navajo, and Santa Cruz, have been formed since 1890. The remaining 10 counties all show increases in population since 1890, and some of them very large increases. These large increases are due in certain cases, however, to the exclusion from the general population of the territory in 1890 of Indians and other persons on Indian reservations, etc.

The population of Arizona can not be given by precincts for the different counties in 1900, as it is not separately returned. Table 4 shows the population of Arizona by cities, towns, and Indian reservations, so far as it was separately returned at the censuses of 1890 and 1900.

TABLE 4.—POPULATION OF ARIZONA BY MINOR CIVIL DIVISIONS: 1890 AND 1900.

MINOR CIVIL DIVISIONS.	1900	1890
APACHE COUNTY [1]	8,452	4,281
Fort Apache Indian reservation (part of)	360	
Total for Fort Apache Indian reservation, in Apache, Gila, and Navajo counties.	1,876	
Navajo Indian reservation (part of)	5,136	
Total for that part of Navajo Indian reservation in Apache, Coconino, and Navajo counties, Arizona.[2]	6,257	
COCHISE COUNTY	9,251	6,938
Tombstone city	646	1,875
COCONINO COUNTY [3]	5,344	
Flagstaff town	1,271	963
Hualpai Indian reservation (part of)	14	
Total for Hualpai Indian reservation, in Coconino and Mohave counties.	635	
COCONINO COUNTY—Continued.		
Navajo Indian reservation (part of)	709	
[For total of that part of Navajo Indian reservation in Arizona, see Apache county.]		
Supai Indian reservation (part of)	220	
Total for Supai Indian reservation, in Coconino and Mohave counties.	236	
GILA COUNTY [4]	4,264	2,021
Globe town	1,495	803
Fort Apache Indian reservation (part of)	720	
[For total see Apache county.]		
GRAHAM COUNTY [4]	14,162	5,670
Pima town	521	750

[1] Part taken to form Navajo county in 1895.
[2] For population of remainder of reservation, see figures for New Mexico and Utah.
[3] Organized from part of Yavapai county in 1891.
[4] Exclusive of part of San Carlos Indian reservation.

TABLE 4.—POPULATION OF ARIZONA BY MINOR CIVIL DIVISIONS: 1890 AND 1900—Continued.

MINOR CIVIL DIVISIONS.	1900	1890
GRAHAM COUNTY—Continued.		
Solomonville city	629	287
Thatcher town	644	320
MARICOPA COUNTY	21,352	10,986
Mesa town	722	
Phoenix city	5,544	3,152
Ward 1	1,588	
Ward 2	1,748	
Ward 3	1,347	
Ward 4	861	
Tempe town	892	
Gila Bend Indian reservation	227	
Gila River Indian reservation (part of)	1,454	
Total for Gila River Indian reservation, in Maricopa and Pinal counties.	2,954	
Salt River Indian reservation	1,665	
MOHAVE COUNTY	3,443	1,444
Chloride town	466	
Hualpai Indian reservation (part of) [For total see Coconino county.]	621	
Supai Indian reservation (part of) [For total see Coconino county.]	16	
NAVAJO COUNTY[1]	8,817	
Winslow town	1,305	363
Fort Apache Indian reservation (part of) [For total see Apache county.]	796	
Moqui Indian reservation	3,807	
NAVAJO COUNTY—Continued.		
Navajo Indian reservation (part of) [For total of that part of Navajo Indian reservation in Arizona, see Apache county.]	412	
PIMA COUNTY[2]	14,689	12,673
Tucson city	7,531	5,150
Nomadic Indians	565	
San Xavier Indian reservation	978	
PINAL COUNTY	6,884	4,251
Gila River Indian reservation (part of) [For total see Maricopa county.]	1,500	
Nomadic Indians	559	
SANTA CRUZ COUNTY[2]	4,545	
Nogales town	1,761	1,194
YAVAPAI COUNTY[3]	13,799	8,685
Jerome town	2,861	250
Prescott city	3,559	1,759
YUMA COUNTY	4,145	2,671
Yuma city	1,402	1,773
Colorado River Indian reservation	558	
SAN CARLOS INDIAN RESERVATION[4]	3,065	

[1] Organized from part of Apache county in 1895; exclusive of part of San Carlos Indian reservation.
[2] Part of Pima county taken to form Santa Cruz county in 1899.
[3] Part taken to form Coconino county in 1891.
[4] Located in Gila, Graham, and Navajo counties.

There are 16 incorporated cities and towns in Arizona, for which the population in 1900 is separately returned, and these incorporated places are presented in table 5 in alphabetical order, being abstracted from table 4, in which they are presented in detail under the counties in which they are severally situated.

TABLE 5.—POPULATION OF THE INCORPORATED CITIES AND TOWNS OF ARIZONA: 1890 AND 1900.

CITIES AND TOWNS.	POPULATION.		CITIES AND TOWNS.	POPULATION.		CITIES AND TOWNS.	POPULATION.	
	1900	1890		1900	1890		1900	1890
Chloride town	466		Phoenix city	5,544	3,152	Tombstone city	646	1,875
Flagstaff town	1,271	963	Pima town	521	750	Tucson city	7,531	5,150
Globe town	1,495	803	Prescott city	3,559	1,759	Winslow town	1,305	363
Jerome town	2,861	250	Solomonville city	629	287	Yuma city	1,402	1,773
Mesa town	722		Tempe town	892				
Nogales town	1,761	1,194	Thatcher town	644	320			

Of the above named 16 incorporated places there are only 4 that have a population in 1900 of more than 2,000, namely, Tucson city, with 7,531; Phoenix city, with 5,544; Prescott city, with 3,559, and Jerome town, with 2,861 inhabitants.

William C. Hunt

Director of the Census.

CORNELL UNIVERSITY
OCT 1900
LIBRARY

Twelfth Census of the United States.

CENSUS BULLETIN.

No. 7. WASHINGTON, D. C. October 3, 1900.

POPULATION OF ARKANSAS BY COUNTIES AND MINOR CIVIL DIVISIONS.

This bulletin, prepared under the direction of Mr. WILLIAM C. HUNT, chief statistician for population, gives the aggregate population of Arkansas by counties and minor civil divisions, according to the official count of the returns of the Twelfth Census, taken as of June 1, 1900.

Arkansas was organized as a territory March 2, 1819, and admitted as a state June 15, 1836. In 1810 Arkansas county, then in the territory of Louisiana, but subsequently included in the territory of Arkansas, had a population of 1,062. Table 1 shows the population of Arkansas at each census from 1820 to 1900, inclusive, together with the increase by number and per cent during each decade.

TABLE 1.—POPULATION OF ARKANSAS: 1820 TO 1900.

CENSUS YEARS.	Population.	INCREASE.	
		Number.	Per cent.
1900	1,311,564	183,385	16.25
1890	1,128,179	325,654	40.58
1880	802,525	318,054	65.65
1870	484,471	49,021	11.26
1860	435,450	225,553	107.46
1850	209,897	112,323	115.12
1840	97,574	67,186	221.09
1830	30,388	16,133	113.17
1820	14,255		

The population of the state in 1900 is 1,311,564 as against 1,128,179 in 1890, representing an increase since 1890 of 183,385, or 16.25 per cent. This rate of increase is only about two-fifths of that for the decade from 1880 to 1890, when it was 40.58 per cent, and less than one-fourth of that for the decade from 1870 to 1880, when it was 65.65 per cent. From 1860 to 1870 there was an increase of only 11.26 per cent, but prior to 1860 the population more than doubled itself during each decade, and for the decade from 1830 to 1840 showed an increase of 221.09 per cent.

The population of Arkansas in 1900 is more than ninety times as large as the population given for 1820, the first census taken after its organization as a territory in 1819.

The total land surface of Arkansas is, approximately, 53,045 square miles, the average number of persons to the square mile at the censuses of 1890 and 1900 being as follows: 1890, 21.27; 1900, 24.73.

Table 2 shows the population of Arkansas by counties at each census from 1820 to 1900, inclusive, while table 3, which immediately follows, shows, for each county, the increase (or decrease) by number and per cent during the ten years from 1890 to 1900.

(C P 15 M)

TABLE 2.—POPULATION OF ARKANSAS BY COUNTIES: 1820 TO 1900.

COUNTIES.	1900	1890	1880	1870	1860	1850	1840	1830	1820	1810	1800	1790
The State	1,311,564	1,128,179	802,525	484,471	435,450	209,897	97,574	30,388	14,255	[1] 1,062		
Arkansas [2]	12,973	11,432	8,038	8,268	8,844	3,245	1,346	1,426	1,260	[1] 1,062		
Ashley	19,734	13,295	10,156	8,042	8,590	2,058						
Baxter	9,298	8,527	6,004									
Benton	31,611	27,716	20,328	13,831	9,306	3,710	2,228					
Boone	16,396	15,816	12,146	7,032								
Bradley	9,651	7,972	6,285	8,646	8,388	3,829						
Calhoun	8,539	7,267	5,671	3,853	4,103							
Carroll	18,848	17,288	13,337	5,780	9,383	4,614	2,844					
Chicot	14,528	11,419	10,117	7,214	9,234	5,115	3,806	1,165				
Clark	21,289	20,997	15,771	11,953	9,735	4,070	2,309	1,369	1,040			
Clay	15,886	12,200	7,213									
Cleburne [3]	9,628	7,884										
Cleveland [4]	11,620	11,362	8,370									
Columbia	22,077	19,893	14,090	11,397	12,449							
Conway	19,772	19,459	12,755	8,112	6,697	3,583	2,892	982				
Craighead	19,505	12,025	7,037	4,577	3,066							
Crawford	21,270	21,714	14,740	8,957	7,850	7,960	4,266	2,440				
Crittenden	14,529	13,940	9,415	3,831	4,920	2,648	1,561	1,272				
Cross	11,051	7,693	5,050	3,915								
Dallas	11,518	9,296	6,505	5,707	8,283	6,877						
Desha [5]	11,511	10,324	8,973	6,125	6,459	2,911	1,598					
Drew	19,451	17,352	12,231	9,960	9,078	3,276						
Faulkner	20,780	18,342	12,786									
Franklin [6]	17,395	19,934	14,951	9,627	7,298	3,972	2,665					
Fulton	12,917	10,984	6,720	4,843	4,024	1,819						
Garland	18,773	15,328	9,023									
Grant	7,671	7,786	6,185	3,943								
Greene	16,979	12,908	7,480	7,573	5,843	2,593	1,586					
Hempstead	24,101	22,796	19,015	13,768	13,989	7,672	4,921	2,512	2,246			
Hot Spring	12,748	11,603	7,775	5,877	5,635	3,609	1,907	458				
Howard	14,076	13,789	9,917									
Independence [8]	22,557	21,961	18,086	14,566	14,307	7,767	3,669	2,031				
Izard	13,506	13,038	10,857	6,806	7,215	3,213	2,240	1,266				
Jackson	18,383	15,179	10,877	7,268	10,493	3,086	1,540	333				
Jefferson [7]	40,972	40,881	22,386	15,733	14,971	5,834	2,566	772				
Johnson	17,448	16,758	11,565	9,152	7,612	5,227	3,433					
Lafayette	10,594	7,700	5,730	9,139	8,464	5,220	2,200	748				
Lawrence	16,491	12,984	8,782	5,981	9,372	5,274	2,835	2,806	5,592			
Lee	19,409	18,886	13,288									
Lincoln	13,389	10,255	9,255									
Little River	13,731	8,903	6,404	3,236								
Logan	20,563	20,774	14,885									
Lonoke [8]	22,544	19,263	12,146									
Madison [6]	19,864	17,402	11,455	8,231	7,740	4,823	2,775					
Marion	11,377	10,390	7,907	3,979	6,192	2,308	1,325					
Miller [9]								356	999			
Miller	17,558	14,714	9,919									
Mississippi	16,384	11,635	7,332	3,633	3,895	2,368	1,410					
Monroe [8]	16,816	15,336	9,574	8,336	5,657	2,049	936	461				
Montgomery	9,444	7,923	5,729	2,984	3,633	1,958						
Nevada	16,609	14,832	12,959									
Newton	12,538	9,950	6,120	4,374	3,393	1,758						
Ouachita	20,892	17,033	11,758	12,975	12,936	9,591						
Perry	7,294	5,538	3,872	2,685	2,465	978						
Phillips	26,561	25,341	21,262	15,372	14,877	6,935	3,547	1,152	1,197			
Pike	10,301	8,537	6,345	3,788	4,025	1,861	969					
Poinsett	7,025	4,272	2,192	1,720	3,621	2,308	1,320					
Polk	18,352	9,283	5,857	3,376	4,262	1,263						
Pope	21,715	19,458	14,322	8,386	7,883	4,710	2,850	1,483				
Prairie [8]	11,875	11,374	8,435	5,604	8,854	2,097						
Pulaski	63,179	47,329	32,616	32,066	11,699	5,657	5,350	2,395	1,921			
Randolph	17,156	14,485	11,724	7,466	6,261	3,275	2,196					
St. Francis	17,157	13,543	8,389	6,714	8,672	4,479	2,499	1,505				
Saline	13,122	11,311	8,953	3,911	6,640	3,903	2,061					
Scott	13,183	12,635	9,174	7,483	5,145	3,083	1,694					
Searcy	11,988	9,664	7,278	5,614	5,271	1,979	936					
Sebastian	36,935	33,200	19,560	12,940	9,238							
Sevier	16,339	10,072	6,192	4,492	10,516	4,240	2,810	634				
Sharp	12,199	10,418	9,047	5,400								
Stone	8,100	7,043	5,089									
Union	22,495	14,977	13,419	10,571	12,288	10,298	2,889	640				
Van Buren [3]	11,220	8,567	9,565	5,107	5,357	2,864	1,518					
Washington	34,256	32,024	23,844	17,266	14,673	9,970	7,148	2,182				
White [3]	24,864	22,946	17,794	10,347	8,316	2,619	929					
Woodruff	16,304	14,009	8,646	6,891								
Yell	22,750	18,015	13,852	8,048	6,333	3,841						

[1] Then in the territory of Louisiana.
[2] Part of Desha annexed and part given to Jefferson since 1880.
[3] Cleburne organized from parts of Independence, Van Buren, and White in 1883.
[4] Name changed from Dorsey in 1885.
[5] Part given to Arkansas county since 1880.
[6] Part of Madison annexed to Franklin in 1885.
[7] Part of Arkansas county annexed since 1880.
[8] Parts of Prairie annexed to Lonoke and Monroe since 1880.
[9] Was southwestern county of the state; that part north of Red river now in Indian Territory and that part south of Red river now in Texas.

TABLE 3.—INCREASE IN POPULATION OF ARKANSAS BY COUNTIES: 1890 TO 1900.

COUNTIES.	INCREASE.		COUNTIES.	INCREASE.	
	Number.	Per cent.		Number.	Per cent.
The State	183,385	16.25	Lawrence	3,507	27.01
			Lee	523	2.77
Arkansas	1,541	13.48	Lincoln	3,134	30.56
Ashley	6,439	48.43	Little River	4,828	54.23
Baxter	771	9.04	Logan	[1] 211	[1] 1.02
Benton	3,895	14.05	Lonoke	3,281	17.03
Boone	580	3.67	Madison	2,462	14.15
Bradley	1,679	21.06	Marion	987	9.50
Calhoun	1,272	17.50	Miller	2,844	19.33
Carroll	1,560	9.02	Mississippi	4,749	40.82
Chicot	3,109	27.23	Monroe	1,480	9.65
Clark	292	1.39	Montgomery	1,521	19.20
Clay	3,686	30.21	Nevada	1,777	11.98
Cleburne	1,744	22.12	Newton	2,588	26.01
Cleveland	258	2.27	Ouachita	3,859	22.66
Columbia	2,184	10.98	Perry	1,756	31.71
Conway	313	1.61	Phillips	1,220	4.81
Craighead	7,480	62.20	Pike	1,764	20.66
Crawford	[1] 444	[1] 2.04	Poinsett	2,753	64.44
Crittenden	589	4.23	Polk	9,069	97.69
Cross	3,358	43.65	Pope	2,257	11.60
Dallas	2,222	23.90	Prairie	501	4.40
Desha	1,187	11.50	Pulaski	15,850	33.49
Drew	2,099	12.10	Randolph	2,671	18.44
Faulkner	2,438	13.29	St. Francis	3,614	26.69
Franklin	[1] 2,539	[1] 12.74	Saline	1,811	16.01
Fulton	1,933	17.60	Scott	548	4.34
Garland	3,445	22.48	Searcy	2,324	24.05
Grant	[1] 115	[1] 1.48	Sebastian	3,735	11.25
Greene	4,071	31.54	Sevier	6,267	62.22
Hempstead	1,305	5.72	Sharp	1,781	17.10
Hot Spring	1,145	9.87	Stone	1,057	15.01
Howard	287	2.08	Union	7,518	50.20
Independence	596	2.71	Van Buren	2,653	30.97
Izard	468	3.59	Washington	2,232	6.97
Jackson	3,204	21.11	White	1,918	8.36
Jefferson	91	0.22	Woodruff	2,295	16.38
Johnson	690	4.12	Yell	4,735	26.28
Lafayette	2,894	37.58			

[1] Decrease.

There have been no territorial changes in the counties of Arkansas since 1890.

Of the 75 counties in the state all but 4 have increased in population during the decade, the counties showing more than 50 per cent of increase being Polk, 97.69 per cent; Poinsett, 64.44 per cent; Sevier, 62.22 per cent; Craighead, 62.20 per cent; Little River, 54.23 per cent, and Union, 50.20 per cent. Pulaski county shows the largest numerical increase (15,850), but fully three-fourths of this increase is due to the increase in the population of the city of Little Rock.

The 4 counties showing a decrease in population are Crawford, Franklin, Grant, and Logan.

Table 4 shows the population of Arkansas by minor civil divisions, so far as it was separately returned at the censuses of 1890 and 1900.

Table 4.—POPULATION OF ARKANSAS BY MINOR CIVIL DIVISIONS: 1890 AND 1900.

MINOR CIVIL DIVISIONS.	1900	1890
Arkansas county	12,973	11,432
Arkansas township	1,010	704
Bayou Metoe township	585	620
Chester township	875	595
Crockett township	566	628
Keaton township	1,917	1,510
Lagrue township, including Dewitt town	1,506	1,069
Dewitt town	318	246
McFall township, including Stuttgart city	1,858	1,616
Stuttgart city	1,258	1,165
Mill Bayou township	544	567
Morris township	1,153	1,057
Point de Luce township	526	528
Prairie township	2,171	2,321
Stanley township	262	217
Ashley county	19,734	13,295
Banner township[1]	834	----------
Bayou township	416	255
Bearhouse township[1]	616	948
Beechcreek township	1,088	809
Carter township, including Hamburg town	2,735	1,696
Hamburg town	1,260	655
De Bastrop township, including Wilmot village	3,499	2,160
Wilmot village	378	----------
Egypt township	1,025	737
Extra township	637	535
Grant township	858	827
Longview township	837	364
Marie Saline township	504	456
Millcreek township	1,441	1,159
Portland township, including Portland town	2,767	1,584
Portland town	426	----------
Union township	2,045	1,054
White township	432	711
Baxter county	9,298	8,527
Barrencreek township	794	655
Bayou township	502	493
Bigflat township	447	443
Buckhorn township	266	330
Greenwood township	478	357
Grover township[2]	223	----------
Independence township[2]	588	809
Logan township[2]	451	541
Matney township	785	690
Mill township	500	401
Mountainhome township, including Mountainhome town	1,509	1,322
Mountainhome town	364	242
Northfork township	564	486
Pigeon township	601	513
Union township	754	493
Whiteville township	836	994
Benton county	31,611	27,716
Anderson township[3]	847	1,577
Appleglenn township[4]	451	----------
Ball township[5]	497	554
Batie township[6]	806	1,116
Bigspring township	347	380
Brightwater township	925	950
Cherokee township	425	385
Colville township	759	833
Decatur township	750	592
Dickson township[7]	1,118	1,086
Esculapia township, including Rogers town	3,879	2,844
Rogers town	2,158	1,265
Eldorado township[6]	587	604
Flint township[8]	660	1,233
Garfield township	975	1,024
Garland township[9]	861	----------
Gentry township,[10] including Gentry City town	1,044	----------
Gentry City town	419	----------
Hico township, including Siloam Springs town	3,416	1,951
Siloam Springs town	1,748	821
Logan township[11]	442	----------
Mason Valley township[12]	761	----------
Mount Vernon township	905	905
Osage township,[7] including Bentonville town	3,673	3,737
Bentonville town	1,843	1,677
Roller Ridge township	409	426
Round Prairie township[13]	549	849
Sugarcreek township	553	526
Sulphur Springs township,[6] including Sulphur Springs town.	960	952
Sulphur Springs town	315	----------
Wager township	689	749
Wallace township,[14] including Gravett town	1,365	1,028
Gravett town	447	----------
Walnut township	832	785
Wareagle township	476	471
Washington township	1,264	1,274
Yell township[5]	386	885

MINOR CIVIL DIVISIONS.	1900	1890
Boone county	16,396	15,816
Bearcreek township	683	856
Bellefonte township	850	1,018
Blythe township	865	856
Bryan township[15]	416	----------
Carrollton township[16]	1,212	1,129
Crookedcreek township[17]	524	1,082
Elixir township	679	716
Ewing township	612	598
Gaither township[18]	523	----------
Harrison township, including Harrison town	2,849	2,240
Harrison town	1,551	1,438
Jackson township	562	717
Jefferson township	1,147	1,119
Lee township	806	550
Longcreek township	582	518
Omaha township	573	532
Prairie township	500	617
Sugarloaf township	1,518	1,712
Summit township[19]	399	425
Washington township	749	754
Young township	347	377
Bradley county	9,651	7,972
Clay township	839	1,008
Eagle township	253	214
Marion township	527	466
Moro township	434	412
Ouachita township	177	230
Palestine township	806	768
Pennington township, including Warren town	4,638	3,224
Warren town	954	492
River township	505	423
Sumpter township	531	447
Washington township	941	780
Calhoun county	8,539	7,267
Caswell township	1,645	1,164
Champagnolle township	880	802
Dallas township	554	602
Fayette township	200	138
Franklin township	649	606
Huey township	278	328
Jackson township	617	737
Jefferson township	640	303
Locust Bayou township	576	502
Moro township	1,394	1,010
Polk township	554	530
River township	552	545
Carroll county	18,848	17,288
Carrollton township	1,060	1,573
Cedar township, including Eureka Springs city	4,760	4,445
Eureka Springs city	3,572	3,706
Ward 1 — 1,004		
Ward 2 — 1,438		
Ward 3 — 1,130		
Clifty township	320	320
Cross township[20]	341	----------
Dryfork township	369	349
Franklin township[20]	198	363
Hickory township, including Green Forest town	2,413	1,372
Green Forest town	469	----------
Kingriver township[20]	781	828
Liberty township	509	523
Longcreek township	1,185	936
Omega township[21]	463	----------
Osage township	748	618
Piney township[21]	220	584
Polo township	1,045	1,240
Prairie township, including Berryville town	2,909	2,965
Berryville town	551	549
Ward 1 — 217		
Ward 2 — 334		
Winona township	687	414
Yocum township	840	758
Chicot county	14,528	11,419
Bayou Macon township	987	958
Bowie township, including Dermott town	1,858	1,470
Dermott town	467	----------
Gaines township[22]	103	----------
Louisiana township	4,079	2,162
McConnell township[22]	3,507	3,111
Masona township	434	318
Oden township	1,814	2,035
Planter township	917	648
Railroad township	829	717

[1] Banner township organized from part of Bearhouse township since 1890.
[2] Grover township organized from parts of Independence and Logan townships since 1890.
[3] Parts taken to form Garland and Mason Valley townships since 1890.
[4] Organized from parts of Batie, Eldorado, Sulphur Springs, and Wallace townships since 1890.
[5] Part taken to form Logan township since 1890.
[6] Part taken to form Appleglenn township since 1890.
[7] Part taken to form Garland township since 1890.
[8] Parts taken to form Gentry, Logan, and Mason Valley townships since 1890.
[9] Organized from parts of Anderson, Dickson, Osage, and Wallace townships since 1890.
[10] Organized from parts of Flint and Round Prairie townships since 1890.
[11] Organized from parts of Ball, Flint, and Yell townships since 1890.
[12] Organized from parts of Anderson and Flint townships since 1890.
[13] Part taken to form Gentry township since 1890.
[14] Parts taken to form Appleglenn and Garland townships since 1890.
[15] Organized from parts of Carrollton and Summit townships since 1890.
[16] Part taken to form Bryan township since 1890.
[17] Part taken to form Gaither township since 1890.
[18] Organized from parts of Crookedcreek and Summit townships since 1890.
[19] Parts taken to form Bryan and Gaither townships since 1890.
[20] Cross township organized from parts of Franklin and Kingriver townships since 1890.
[21] Omega township organized from part of Piney township since 1890.
[22] Gaines township organized from part of McConnell township since 1890.

TABLE 4.—POPULATION OF ARKANSAS BY MINOR CIVIL DIVISIONS: 1890 AND 1900—Continued.

MINOR CIVIL DIVISIONS.	1900	1890
CLARK COUNTY	21,289	20,997
Alpine township	534	538
Amity township	1,400	1,440
Anderson township	722	849
Antoine township	1,175	1,691
Beechcreek township	1,163	1,002
Beirne township	697	533
Caddo township, including Arkadelphia town	7,495	6,872
Arkadelphia town	2,739	2,455
Elkins township	397	409
Greenville township	867	1,011
Leard township	332	345
Longcreek township	253	147
Manchester township	1,613	1,648
Missouri township, including Gurdon town	2,263	2,012
Gurdon town	1,045	802
Southfork township	1,376	1,411
Terre Noire township	972	1,089
CLAY COUNTY[1]	15,886	12,200
Bluecane township[2]	1,073	----------
Bradshaw township	536	441
Brown township	545	416
Cache township,[3] including Knobel town	802	635
Knobel town	392	----------
Carpenter township	418	279
Chalkbluff township	934	929
Clark township[3]	427	----------
Cleveland township	614	417
Current River township	225	146
Haywood township,[4] including Greenway town	1,283	1,352
Greenway town	165	33
Johnson township	1,623	1,444
Killgore township, including Corning town	1,825	1,645
Corning town	784	584
Liddell township, including St. Francis town	550	486
St. Francis town	420	356
Nelson township	231	389
Oakbluff township,[4] including Rector town	2,111	1,827
Rector town	520	525
Payne township[4]	597	----------
Pollard township	1,058	981
St. Francis township,[4] including Piggott town	1,034	813
Piggott town	195	----------
CLEBURNE COUNTY	9,628	7,884
Bigcreek township	113	75
Cadron township,[5] including Quitman town	1,039	1,112
Quitman town	656	327
California township[6]	459	396
Centerpost township[6]	336	----------
Clayton township[5]	592	477
Francis township[7]	493	----------
Giles township,[7] including Shiloh town	753	1,175
Shiloh town	246	----------
Grassy township	777	599
Healing Springs township	591	585
Morgan township[7]	154	----------
Mountain township	634	360
Petercreek township	398	343
Pine township	547	455
Piney township	448	361
Poff township[6]	178	----------
Saline township	313	347
South Sugarloaf township, including Sugarloaf town	1,070	921
Sugarloaf town[8]	552	322
Sugarloaf township	357	276
Valley township	376	402
CLEVELAND COUNTY	11,620	11,362
Bowman township	794	737
Harper township	670	679
Hurricane township	486	574
Jackson township[9]	500	----------
Kingsland township,[10] including Kingsland town	2,187	1,882
Kingsland town	364	464
Lee township	763	717
Miller township	1,129	1,298
Niven township[9]	100	462
Redland township	1,730	1,788
Saline township	588	390
Smith township	706	982
Tisdale township, including Rison town	853	757
Rison town	453	----------
Whiteoak township	399	377
Whiteville township	715	719
COLUMBIA COUNTY	22,077	19,893
Boone township	1,169	1,014
Brown township	1,867	1,270
Buenavista township	1,251	1,366
Calhoun township	1,085	1,027
COLUMBIA COUNTY—Continued.		
Clay township	897	928
Cleveland township	945	979
Cornie township	982	875
Dorcheat township	675	568
Georgia township	407	453
Hadley township, including Buckner town	1,497	1,512
Buckner town	400	312
Harrison township	606	474
Lamartine township, including Waldo town	2,081	1,919
Waldo town	929	799
McNeil township, including McNeil town	781	843
McNeil town	260	294
Magnolia township, including Magnolia town	4,139	3,771
Magnolia town	1,614	1,486
Mississippi township	1,223	1,127
Moss township	1,476	1,000
Warren township	996	767
CONWAY COUNTY	19,772	[11] 19,459
Bentley township	663	547
Cedarfalls township	415	303
Gregory township	1,157	974
Griffin township	833	640
Higgins township	730	613
Howard township, including Plummerville town	2,966	3,192
Plummerville town	296	214
Lick Mountain township	1,846	1,643
McLaren township	750	794
Nichols township, including Cleveland town	1,230	1,565
Cleveland town	202	303
Petit Jean township	380	272
Union township	1,855	2,004
Washington township	1,516	1,700
Welborn township,[12] including Morrillton city	5,431	4,071
Morrillton city	1,707	1,644
CRAIGHEAD COUNTY	19,505	12,025
Bigcreek township	1,519	940
Brookland township	1,150	817
Buffalo township	2,808	1,309
Gilkerson township[13]	897	----------
Greenfield township	432	567
Jonesboro township,[13] including Jonesboro city	6,808	5,016
Jonesboro city	4,508	2,065
Lake City township,[14] including Lake City town	1,234	655
Lake City town	434	----------
Lester township	639	394
Little Texas township,[15] including Dryden town	908	536
Dryden town	109	----------
Maumelle township	1,069	884
Nettleton township,[13] including Nettleton town	1,051	----------
Nettleton town	613	----------
Powell township	990	907
CRAWFORD COUNTY[16]	21,270	21,714
Alma township,[17] including Alma town	1,611	1,963
Alma town	440	486
Barker township	450	486
Cedarcreek township	386	519
Cedarville township	480	602
Chester township, including Chester town	638	724
Chester town	174	222
Cove City township[18]	390	579
Dora township[19]	438	----------
Dyer township,[17] including Dyer town	622	----------
Dyer town	343	----------
Jasper township	678	630
Lafayette township[17]	741	952
Lancaster township	393	486
Leecreek township	564	545
Maxey township,[16] including Mulberry town	1,150	----------
Mulberry town	361	321
Mountain township	645	796
Oliver Springs township	645	686
Porter township	379	400
Richland township	1,025	1,559
River township[17]	387	629
Rudy township	450	483
Shepherd township[20]	290	556
Union township	733	605
Upper township	316	317
Van Buren township,[19] including Van Buren city	6,261	6,834
Van Buren city	2,573	2,291
Ward 1	800	
Ward 2	1,061	
Ward 3	712	
Vine Prairie township[17]	453	432
Whitley township	811	931
Winfrey township[20]	334	----------

[1] Part of Greene county annexed since 1890.
[2] Organized from part of Bluecane township, Greene county, since 1890.
[3] Clark township organized from part of Cache township since 1890.
[4] Payne township organized from parts of Haywood, Oakbluff, and St. Francis townships since 1890.
[5] Centerpost township organized from parts of Cadron and Clayton townships since 1890.
[6] Poff township organized from part of California township since 1890.
[7] Francis and Morgan townships organized from parts of Giles township since 1890.
[8] Given as Sugarloaf Springs in 1890.
[9] Jackson township organized from part of Niven township since 1890.
[10] Formerly Prairie.
[11] Includes Point Remove and River townships (aggregate population 1,141 in 1890)
[12] Point Remove and River townships annexed since 1890.
[13] Gilkerson and Nettleton townships organized from parts of Jonesboro township since 1890.
[14] Given as Lake in 1890.
[15] Given as Texas in 1890.
[16] Maxey township and part of Miller township, Franklin county, annexed to Crawford county and organized into Maxey township since 1890.
[17] Dyer township organized from parts of Alma, Lafayette, River, and Vine Prairie townships since 1890.
[18] Given as Cove in 1890.
[19] Dora township organized from part of Van Buren township since 1890.
[20] Winfrey township organized from part of Shepherd township since 1890.

TABLE 4.—POPULATION OF ARKANSAS BY MINOR CIVIL DIVISIONS: 1890 AND 1900—Continued.

MINOR CIVIL DIVISIONS.	1900	1890
CRITTENDEN COUNTY	14,529	13,940
Blackoak township[1]	248	----------
Fogleman township	459	767
Jackson township	3,959	2,914
Jasper township[2]	1,995	3,083
Lucas township	1,402	1,109
Mississippi township[2]	657	----------
Mound City township[3]	689	892
Old River township[4]	496	----------
Proctor township	1,972	2,880
Tyronza township[1]	1,528	804
Wappanocka township[4]	1,124	1,491
CROSS COUNTY	11,051	7,693
Bedford township	578	428
Brushylake township	596	386
Coldwater township	809	779
Ellis township	270	167
Mitchell township	1,193	1,172
Searcy township	2,219	1,569
Smith township	1,225	1,026
Tyronza township[5]	872	234
Wynne township, including Wynne town	3,289	1,932
Wynne town	1,631	565
DALLAS COUNTY	11,518	9,296
Chester township	638	561
Dryrun township	544	488
Fordyce township, including Fordyce town	2,947	1,792
Fordyce town	1,710	980
Hollysprings township	991	753
Jackson township	712	578
Liberty township[6]	372	----------
Manchester township	1,410	1,475
Nix township[7]	329	----------
Owen township[8]	1,452	1,276
Princeton township,[9] including Princeton town	1,090	1,333
Princeton town	168	----------
Smith township[8]	1,033	1,040
DESHA COUNTY	11,511	[10]10,324
Bowie township	908	769
Clayton township	726	713
Franklin township, including Arkansas City town	1,508	1,272
Arkansas City town	1,091	----------
Jefferson township	974	748
Mississippi township	1,892	1,621
Randolph township	1,262	800
Redfork township	1,701	1,985
Richland township	320	305
Silver Lake township	893	945
Walnut Lake township	1,110	817
Wilkerson township[11]	217	266
DREW COUNTY	19,451	17,352
Bartholomew township	1,880	2,176
Bearhouse township	881	737
Clearcreek township	1,135	1,284
Collins township, including Collins town	1,392	1,069
Collins town	212	----------
Crook township	623	608
Franklin township	3,161	2,563
Marion township, including Monticello town	4,011	4,163
Monticello town	1,579	1,285
Prairie township	1,107	881
Saline township, including Wilmar town	2,384	1,493
Wilmar town	844	----------
Springhill township	1,308	1,103
Veasey township	1,569	1,275
FAULKNER COUNTY	20,780	[12]18,342
Benedict township	794	700
Benton township[13]	700	1,013
Breckenridge township[13]	299	----------
Bristol township[14]	433	----------
Cadron township,[15] including Conway town	5,154	1,397
Conway town	2,003	1,207
California township	888	714
Clifton township[16]	458	----------
Cypress township	1,122	1,157
Danley township	529	396
Eagle township[17]	450	----------
FAULKNER COUNTY—Continued.		
Eastfork township[16]	540	894
Hardin township	1,117	1,128
Havre township[17]	747	886
Matthews township	760	570
Mount Vernon township[14]	374	499
Muddy Bayou township[14]	916	792
Newton township[14]	481	819
Palarm township[17]	1,050	1,160
Piercecreek township	645	326
Stone township	841	710
Union township[16]	1,204	1,284
Walker township	576	560
Wilson township	702	564
FRANKLIN COUNTY[18]	17,395	[19]19,934
Boston township	451	397
Cobb township[20]	256	----------
Cravens township[21]	538	----------
Donald township[22]	708	----------
Grover township[23]	661	----------
Hogan township, including Altus town	2,149	1,524
Altus town	500	469
Hurricane township[24]	607	1,286
Ivy township	511	610
Limestone township[20]	318	528
Middle township	963	1,165
Millcreek township[23]	667	1,400
Miller township[25]	310	----------
Morgan township	291	411
Mountain township	229	237
Mulberry township[21]	940	1,163
Prairie township[22]	1,539	2,671
Sixmile township[22]	280	----------
Walker township[21]	407	394
Wallace township	332	400
Watalula township	552	582
Weaver township[24]	430	----------
Whiteoak township,[21] including Ozark town	2,694	3,938
Ozark town	848	862
Whiterock township[26]	537	654
Wittich township	1,025	1,208
FULTON COUNTY	12,917	10,984
Afton township	530	375
Bennett Bayou township	728	767
Benton township	1,353	1,110
Bigcreek township	1,187	1,098
Cleveland township	939	799
Fulton township	1,058	916
Mammoth Spring township, including Mammoth Spring town.	2,125	1,697
Mammoth Spring town	717	----------
Mountcalm township	450	471
Myatt township	623	560
Pleasantridge township	1,024	768
Southfork township	1,111	997
Strawberry township	493	410
Union township	583	566
Washington township	713	450
GARLAND COUNTY	18,773	15,328
Antioch township	512	434
Bain township	537	589
Baxter township	292	291
Hale township[27]	217	261
Hot Springs township, including Hot Springs city	12,088	9,480
Hot Springs city	9,973	8,086
Ward 1	1,893	
Ward 2	2,054	
Ward 3	1,102	
Ward 4	1,201	
Ward 5	1,371	
Ward 6	2,352	
Lee township[28]	444	555
Lincoln township[28]	497	597
Marble township	400	336
Mazarn township[28]	353	----------
Mill township	891	788
Mountain township[27]	478	462
Mountain Valley township[27]	592	----------
Ouachita township	195	157
Phillips township	224	179
Sulphur township	461	374
Union township[27]	592	825

1 Blackoak township organized from part of Tyronza township since 1890.
2 Mississippi township organized from part of Jasper township since 1890.
3 Given as Mound in 1890.
4 Old River township organized from part of Wappanocka township since 1890.
5 Given as Tyrongia in 1890.
6 Organized from part of Princeton township since 1890.
7 Organized from parts of Owen, Princeton, and Smith townships since 1890.
8 Part taken to form Nix township since 1890.
9 Parts taken to form Liberty and Nix townships since 1890.
10 Includes Old River township (population 83 in 1890).
11 Old River township annexed since 1890.
12 Includes Caney, Cleveland, Pine Mountain, Powell, and Tupelo townships (aggregate population 2,773 in 1890).
13 Breckenridge township organized from part of Benton township since 1890.
14 Bristol township organized from parts of Mount Vernon, Muddy Bayou, and Newton townships since 1890.
15 Caney, Pine Mountain, Powell, and Tupelo townships and part of Cleveland township annexed to Cadron township since 1890.
16 Clifton township organized from parts of Eastfork and Union townships since 1890.
17 Eagle township organized from parts of Cleveland, Havre, and Palarm townships since 1890.
18 Maxey township and part of Miller township annexed to Crawford county since 1890.
19 Includes Maxey township (population 1,366 in 1890).
20 Cobb township organized from part of Limestone township since 1890.
21 Cravens township organized from parts of Mulberry, Walker, and Whiteoak townships since 1890.
22 Donald and Sixmile townships organized from parts of Prairie township since 1890.
23 Grover township organized from part of Millcreek township since 1890.
24 Weaver township organized from part of Hurricane township since 1890.
25 Organized from part of Whiterock township since 1890; part given to Crawford county since 1890.
26 Part taken to form Miller township since 1890.
27 Mountain Valley township organized from parts of Hale, Mountain, and Union townships since 1890.
28 Mazarn township organized from parts of Lee and Lincoln townships since 1890.

TABLE 4.—POPULATION OF ARKANSAS BY MINOR CIVIL DIVISIONS: 1890 AND 1900—Continued.

MINOR CIVIL DIVISIONS.	1900	1890
GRANT COUNTY	7,671	7,786
Calvert township	538	627
Darysaw township	766	604
Davis township	397	943
Dekalb township	640	891
Fenter township	320	382
Franklin township	391	503
Madison township	1,520	1,325
Merrygreen township, including Sheridan town	802	853
Sheridan town	210	184
River township[1]	583	----------
Sulphur township[2]	687	643
Tennessee township	573	521
Washington township	454	404
GREENE COUNTY[3]	16,979	12,908
Bluecane township[3]	132	414
Bryan township[4]	259	----------
Cache township[4]	1,150	823
Clark township,[5] including Paragould city	4,390	2,574
Paragould city	3,324	1,666
Crowley township[4]	638	512
Friendship township	752	716
Hurricane township	1,847	1,721
Jones township	573	304
Lake township	621	478
Mainshore township	873	309
Poland township[5]	826	1,131
St. Francis township[5]	768	1,072
Salem township[6]	789	1,111
Shadygrove township[6]	342	----------
Springgrove township[5]	1,019	----------
Union township	2,000	1,743
HEMPSTEAD COUNTY	24,101	[7]22,796
Bodcaw township	942	993
Bois d'Arc township, including Fulton town	1,771	1,434
Fulton town	504	337
Deroane township, including Hope town	4,632	4,902
Hope town	1,644	1,937
Garland township	1,321	965
Minecreek township[8]	2,915	1,173
Newland township[9]	1,168	1,143
Ozan township, including Washington town	4,171	4,318
Washington town	374	519
Redland township	1,271	834
Saline township	2,434	1,969
Springhill township	1,883	1,747
Wallaceburg township	1,293	1,238
Watercreek township	300	308
HOT SPRING COUNTY	12,748	11,603
Antioch township	432	392
Bigcreek township	468	434
Bismarck township	890	879
Clearcreek township	546	466
Depoche township	890	745
Fenter township,[10] including Malvern town	3,069	3,128
Malvern town	1,582	1,520
Gifford township	424	516
Harrison township[10]	369	541
Henderson township[11]	549	----------
Lonehill township[12]	486	403
Magnet Cove township	851	935
Midway township[10]	709	----------
Miller township[12]	189	----------
Ouachita township[10]	1,100	1,006
Prairie Bayou township	770	617
Saline township	472	532
Valley township[11]	534	1,009
HOWARD COUNTY[13]	14,076	[14]13,789
Baker township	396	274
Blackland township	907	869
Blueridge township	372	298
Brewer township	491	682
Centerpoint township, including Centerpoint town	1,785	1,591
Centerpoint town	334	297
Clay township	551	488
Countyline township	521	553
Dillard township	441	438
Franklin township	329	241
Hollycreek township	456	538
Madison township	599	394
Mineralsprings township, including Mineralsprings town	1,256	1,163
Mineralsprings town	278	----------
Mountain township	599	358
Muddyfork township	566	664
Nashville township, including Nashville town	2,385	2,243
Nashville town	928	810
Saline township	583	770
Saratoga township	798	1,032
Sulphur Springs township	1,041	869

MINOR CIVIL DIVISIONS.	1900	1890
INDEPENDENCE COUNTY	22,557	[15]21,961
Ashley township	744	860
Barren township	1,005	1,003
Bigbottom township, including Newark town	1,413	1,735
Newark town	315	----------
Blackriver townskip	2,128	1,937
Christian township	1,964	2,066
Fairview township	659	571
Gainsboro township	1,179	1,171
Greenbriar township, including Jamestown town	2,166	2,487
Jamestown town	130	----------
Jefferson township	652	867
Liberty township	729	722
Logan township	396	341
Ruddell township, including Batesville city	3,509	3,294
Batesville city	2,327	2,150
Ward 1	892	
Ward 2	986	
Ward 3	449	
Salado township[16]	1,395	281
Stubbs township	565	420
Union township	712	818
Washington township	1,253	1,307
Whiteriver township, including Sulphur Rock town	2,088	1,913
Sulphur Rock town	358	387
IZARD COUNTY	13,506	13,038
Athens township[17]	461	----------
Barrenfork township	481	385
Bigspring township	397	427
Bryan township[18]	592	----------
Claiborne township	406	531
Drytown township	672	534
Franklin township[19]	590	676
Guthrie township	634	612
Jefferson township	577	537
Lacrosse township[20]	675	1,091
Lafferty township	399	620
Lunenberg township[20]	1,043	889
Millcreek township,[17] including Melbourne town	1,013	1,336
Melbourne town	256	209
Newberg township	1,003	1,054
Newhope township	1,007	921
Pleasanthill township[19]	481	818
Sage township[20]	532	----------
Strawberry township[19]	541	----------
Union township[18]	919	1,407
Violethill township	761	781
Whiteriver township[17]	322	419
JACKSON COUNTY	18,383	15,179
Barren township	604	535
Bird township, including Tuckerman town	3,209	2,617
Tuckerman town	260	----------
Breckenridge township	2,540	2,028
Cache township	968	907
Cowlake township	608	577
Glaize township, including Grandglaize town	674	630
Grandglaize town	50	----------
Glass township, including Swifton town	1,409	1,190
Swifton town	206	----------
Grubb township	705	538
Jefferson township, including Jacksonport town	1,844	1,972
Jacksonport town	265	421
Richwood township	605	457
Union township, including Newport town	4,555	3,251
Newport town	2,866	1,571
Ward 1	1,149	
Ward 2	1,717	
Village township	662	477
JEFFERSON COUNTY	40,972	40,881
Barraque township, including Redfield town	1,165	1,367
Redfield town	333	400
Bogy township	1,922	2,453
Bolivar township	1,355	1,643
Dudley Lake township	1,996	2,155
Dunnington township	1,268	860
Jefferson township	812	1,005
Melton township	1,046	1,095
Niven township	574	341
Oldriver township	1,557	1,452
Pastoria township	1,635	1,730
Plum Bayou township	4,503	4,676
Richland township	2,578	2,435
Roberts township	240	321
Spring township	785	605
Talladega township	859	413

1 Organized since 1890.
2 Formerly Simpson.
3 Part of Bluecane township, Greene county, annexed to Clay county since 1890.
4 Bryan township organized from parts of Cache and Crowley townships since 1890.
5 Springgrove township organized from parts of Clark, Poland, and St. Francis townships since 1890.
6 Shadygrove township organized from part of Salem township since 1890.
7 Includes Union township (population 1,772 in 1890).
8 Union township annexed since 1890.
9 Given as Nowland in 1890.
10 Midway township organized from parts of Fenter, Harrison, and Ouachita townships since 1890.
11 Henderson township organized from part of Valley township since 1890.
12 Miller township organized from part of Lonehill township since 1890.
13 Washington township annexed to Sevier county since 1890.
14 Includes Washington township (population 324 in 1890).
15 Includes Caney township (population 168 in 1890).
16 Caney township annexed since 1890.
17 Athens township organized from parts of Millcreek and Whiteriver townships since 1890.
18 Bryan township organized from part of Union township since 1890.
19 Strawberry township organized from parts of Franklin and Pleasanthill townships since 1890.
20 Sage township organized from parts of Lacrosse and Lunenberg townships since 1890.

TABLE 4.—POPULATION OF ARKANSAS BY MINOR CIVIL DIVISIONS: 1890 AND 1900—Continued.

MINOR CIVIL DIVISIONS.	1900	1890
JEFFERSON COUNTY—Continued.		
Vaugine township, including Pine Bluff city	14,989	13,593
Pine Bluff city	11,496	9,952
Ward 1	3,183	
Ward 2	2,530	
Ward 3	3,100	
Ward 4	2,683	
Victoria township	1,840	2,084
Villemont township	919	718
Washington township	635	884
Whiteville township	794	1,051
JOHNSON COUNTY	17,448	16,758
Batson township[1]	357	322
Dickerson township[1]	327	----------
Grant township, including Coalhill town	2,242	1,956
Coalhill town	1,341	802
Hickey township	360	412
Hill township[1]	414	406
Horsehead township	1,075	1,021
Howell township	730	759
King township	694	682
Lee township	446	476
Lowgap township	345	149
McKennon township	204	217
Mulberry township[1]	350	467
Perry township	992	1,146
Pilotrock township	401	415
Piney township	402	333
Pittsburg township, including Lamar town	1,889	1,682
Lamar town	474	----------
Prairie township	804	806
Redlick township	537	685
Sherman township	477	314
Spadra township, including Clarksville city	2,859	2,686
Clarksville city	1,086	937
Stonewall township	645	691
Ward township	898	1,133
LAFAYETTE COUNTY	10,594	[2]7,700
Baker township, including Stamps town	1,719	602
Stamps town	1,021	----------
Boyd township	629	650
French township	364	283
Lagrange township	740	1,065
Mars Hill township, including Kress city	900	511
Kress city	264	----------
Roane township,[3] including Frostville town	2,669	1,261
Frostville town	919	----------
Steel township,[4] including New Lewisville town	2,953	1,221
New Lewisville town	548	500
Walker Creek township	620	564
LAWRENCE COUNTY	16,491	12,984
Ashland township	437	435
Blackriver township,[5] including Powhatan town	1,028	949
Powhatan town	249	220
Blackrock township,[5] including Blackrock town	2,321	1,490
Blackrock town	1,400	761
Cache township	516	305
Campbell township, including Hoxie and Walnutridge towns.	2,701	2,460
Hoxie town	125	102
Walnutridge town	550	457
Dent township, including Imboden town	1,003	701
Imboden town	411	157
Duty township, including Portia town	1,093	1,274
Portia town	400	571
Flatcreek township[5]	507	----------
Lawrence township	928	859
Marion township	865	785
Morgan township	759	336
Promised Land township, including Sedgwick town	648	205
Sedgwick town	310	----------
Reedcreek township	1,277	917
Springriver township	777	601
Strawberry township	1,438	1,501
Thacker township	193	166
LEE COUNTY	19,409	18,886
Bearcreek township	348	267
Bigcreek township	521	485
Council township	1,016	948
Fleener township	598	735
Hampton township	1,454	1,520
Hardy township	352	486
Independence township, including Marianna town	4,448	3,537
Marianna town	1,707	1,126
Liberty township	681	514

MINOR CIVIL DIVISIONS.	1900	1890
LEE COUNTY—Continued.		
Oakforest township	1,120	1,402
Richland township	2,131	2,147
St. Francis township	742	798
Springcreek township	1,727	1,789
Texas township	1,832	1,600
Union township	1,843	1,775
Walnut township	596	883
LINCOLN COUNTY	13,389	10,255
Auburn township, including Douglas town	1,848	2,075
Douglas town	117	----------
Bartholomew township	1,710	1,155
Canecreek township, including Star City town	1,451	1,036
Star City town	251	204
Choctaw township	1,864	883
Kimbrough township	900	814
Lonepine township	925	763
Millcreek township	846	647
Owen township	670	522
Smith township	1,175	1,047
Spring township[6]	819	492
Wells Bayou township	1,181	821
LITTLE RIVER COUNTY	13,731	8,903
Arden township[7]	493	----------
Burke township	790	591
Caney township	439	363
Cleveland township[8]	796	426
Franklin township[9]	705	794
Jackson township[10]	2,152	2,542
Jefferson township,[11] including Ashdown town	1,135	----------
Ashdown town	400	----------
Johnson township[8]	1,393	809
Lickcreek township	426	412
Little River township	2,362	770
Red River township[12]	1,721	2,196
Richland township[13]	1,167	----------
Whitecliffs township[14]	152	----------
LOGAN COUNTY	20,563	20,774
Bear Wallow township	446	382
Boone township, including Booneville town	2,068	1,735
Booneville town	988	496
Canecreek township	919	1,056
Cauthron township	825	789
Clark township	1,173	1,115
Delaware township	782	740
Driggs township	761	892
Ellsworth township	635	755
Johnson township	389	514
Logan township	583	642
Mountain township	521	566
Petit Jean township	1,168	989
Reville township, including Magazine town	2,406	1,875
Magazine town	897	183
River township	602	766
Roseville township	1,141	1,228
Shoalcreek township	1,020	1,131
Short Mountain township, including Paris town	2,195	2,232
Paris town	836	547
Sixmile township	855	1,128
Sugarcreek township	938	1,025
Washburn township	1,136	1,214
LONOKE COUNTY	22,544	19,263
Butler township	920	928
Carlisle township, including Carlisle town	1,363	1,085
Carlisle town	212	185
Caroline township, including Austin Station town	1,771	1,455
Austin Station town	196	----------
Cleveland township[15]	261	----------
Crookedcreek township	425	505
Eagle township	367	353
Goodrum township	537	457
Gray township	508	462
Gumwoods township, including England town	1,404	1,156
England town	368	----------
Hamilton township	498	720
Indian Bayou township	1,519	936
Lafayette township	1,269	744
Lonoke township, including Lonoke town	2,645	2,491
Lonoke town	951	858
Magness township	607	541
Pettus township	1,436	962
Prairie township[15]	511	734
Pulaski township	975	1,051
Richwoods township	1,786	1,299
Totten township	593	666
Williams township	2,126	1,903
York township, including Cabot town	1,023	815
Cabot town	294	----------

[1] Dickerson township organized from parts of Batson, Hill, and Mulberry townships since 1890.
[2] Includes Conway and Douglas townships (aggregate population 1,543 in 1890).
[3] Conway township (population 681 in 1890) annexed since 1890.
[4] Douglas township (population 862 in 1890) annexed since 1890.
[5] Flatcreek township organized from parts of Blackrock and Blackriver townships since 1890.
[6] Given as Spring Creek in 1890.
[7] Organized from parts of Jackson and Red River townships since 1890.
[8] Part taken to form Jefferson township since 1890.
[9] Parts taken to form Jefferson and Whitecliffs townships since 1890.
[10] Parts taken to form Arden and Richland townships since 1890.
[11] Organized from parts of Cleveland, Franklin, Johnson, and Red River townships since 1890.
[12] Parts taken to form Arden and Jefferson townships since 1890.
[13] Organized from part of Jackson township since 1890.
[14] Organized from part of Franklin township since 1890.
[15] Cleveland township organized from part of Prairie township since 1890.

TABLE 4.—POPULATION OF ARKANSAS BY MINOR CIVIL DIVISIONS: 1890 AND 1900—Continued.

MINOR CIVIL DIVISIONS.	1900	1890
MADISON COUNTY	19,864	17,402
Alabam township [1]	677	----------
Baldwin township [2]	267	----------
Boston township [3]	1,283	980
Bowen township [4]	1,197	1,263
California township	1,190	919
Goodwill township [5]	473	----------
Hilburn township,[6] including St. Paul town	726	1,325
St. Paul town	345	417
Independence township	355	254
Kentucky township [7]	1,385	935
Kings River township [8]	1,694	1,568
Lamar township	953	941
Lincoln township [9]	650	----------
Marble township [1]	540	672
Millcreek township [10]	748	----------
Piney township [1]	373	569
Prairie township	1,469	1,600
Richland township	1,274	1,016
Union township [11]	842	973
Valley township [12]	618	1,328
Wareagle township [1]	1,979	2,512
Wharton Creek township	556	547
Whiteriver township [13]	615	----------
MARION COUNTY	11,377	[14] 10,390
Bearden township [15]	347	465
Bigcreek township [16]	226	----------
Blythe township [17]	783	1,121
Buffalo township [16]	220	446
Cedarcreek township [18]	342	----------
Crockett township [19]	132	267
Crookedcreek township [15]	436	----------
Desoto township	485	281
Dodd City township [17]	592	----------
Franklin township [18]	423	664
Hampton township [20]	1,058	750
James Creek township	602	578
Keesee township [19]	149	----------
Liberty township [21]	327	----------
Northfork township [18]	749	838
Prairie township	900	969
Sugarloaf township [17]	466	720
Union township,[15] including Yellville town	1,904	1,318
Yellville town	578	263
Water Creek township [22]	477	571
Whiteriver township [15]	759	951
MILLER COUNTY	17,558	14,714
Beech township	1,551	917
Cleveland township	875	1,202
Cutoff township	738	768
Daycreek township	365	416
Garland township, including Texarkana city	8,744	6,660
Texarkana city	4,914	3,528
Ward 1	798	
Ward 2	1,042	
Ward 3	1,897	
Ward 4	1,177	
[The joint population of Texarkana city, in Garland township, Miller county, Arkansas, and Texarkana city, in precinct 1, Bowie county, Texas, is 10,170.]		
Homan township	995	1,115
Lost Prairie township	640	653
Red River township	759	601
Sulphur township	2,891	2,382
MISSISSIPPI COUNTY	16,384	11,635
Biglake township	519	424
Canadian township	372	403
Carson Lake township	772	451
Chickasawba township, including Blythesville town	2,414	1,464
Blythesville town	302	----------
Clearlake township	529	232
Fletcher township, including Luxora town	1,794	662
Luxora town	943	----------
Golden Lake township [23]	776	----------
MISSISSIPPI COUNTY—Continued.		
Hickman township	684	398
Little River township	246	104
Monroe township, including Osceola town	3,495	2,723
Osceola town	953	458
Pecan township [23]	668	1,047
Scott township	2,225	2,144
Swayne township	397	225
Troy township	1,290	1,206
Whitten township	203	152
MONROE COUNTY	16,816	15,336
Brinkley township,[24] including Brinkley town	2,967	2,741
Brinkley town	1,648	1,510
Cache township, including Clarendon town	3,305	2,147
Clarendon town	1,840	1,060
Cleburne township [25]	615	835
Cypress Ridge township	624	544
Dixon township [24]	402	----------
Duncan township,[25] including Hollygrove town	2,537	2,494
Hollygrove town	391	353
Greenfield township	372	318
Hindman township [26]	556	----------
Jackson township	1,050	1,308
Keevil township	472	339
Montgomery township	921	1,704
Pineridge township [27]	900	997
Raymond township [28]	351	----------
Richland township	1,166	1,489
Rockroe township	578	420
MONTGOMERY COUNTY	9,444	7,923
Bear township	152	250
Bigfork township	313	474
Caddo township	671	746
Caney township	859	730
Cedarglades township [29]	336	----------
Center township	581	451
Crystal township	139	112
Gap township	857	850
Leverney township	460	387
Mazarn township	476	332
Missouri township	207	176
Mountain township	551	694
Ouachita township	504	418
Parks township	228	198
Polk townsnip	894	834
Scott township [29]	182	----------
Smith township [29]	354	----------
Southfork township	856	712
Sulphur Springs township	824	559
NEVADA COUNTY	16,609	14,832
Alabama township	1,004	827
Albany township	1,460	1,535
Boughton township	1,199	942
Caney township	962	1,087
Emmet township, including Emmet town	655	608
Emmet town	202	----------
Georgia township	580	513
Jackson township	1,011	956
Leake township	880	768
Missouri township, including Prescott town	3,956	3,227
Prescott town	2,005	1,287
Parker township	1,423	1,247
Redland township	1,028	1,022
Taylor township	1,344	1,156
Union township	1,107	944
NEWTON COUNTY	12,538	9,950
Bigcreek township	667	476
Boston township [30]	629	821
Grant township [31]	251	383
Jackson township [32]	1,272	1,082
Jefferson township [33]	677	520
Kentucky township [34]	663	----------
Lincoln township [33]	490	391
Lowgap township [35]	342	----------

[1] Alabam township organized from parts of Marble, Piney, and Wareagle townships since 1890.
[2] Organized from parts of Hilburn and Kentucky townships since 1890.
[3] Parts taken to form Goodwill and Lincoln townships since 1890.
[4] Part taken to form Lincoln township since 1890.
[5] Organized from parts of Boston and Kings River townships since 1890.
[6] Parts taken to form Baldwin and Millcreek townships since 1890.
[7] Part taken to form Baldwin township since 1890.
[8] Part taken to form Goodwill township since 1890.
[9] Organized from parts of Boston and Bowen townships since 1890.
[10] Organized from parts of Hilburn and Valley townships since 1890.
[11] Part taken to form Whiteriver township since 1890.
[12] Parts taken to form Millcreek and Whiteriver townships since 1890.
[13] Organized from parts of Union and Valley townships since 1890.
[14] Includes Tomahawk township (population 451 in 1890).
[15] Crookedcreek township organized from parts of Bearden, Union, and Whiteriver townships since 1890.
[16] Bigcreek township organized from part of Buffalo township since 1890.
[17] Dodd City township organized from parts of Blythe and Sugarloaf townships since 1890.
[18] Cedarcreek township organized from parts of Franklin and Northfork townships since 1890.
[19] Keesee township organized from part of Crockett township since 1890.
[20] Part taken to form Liberty township since 1890; Tomahawk township annexed since 1890.
[21] Organized from parts of Hampton and Water Creek townships since 1890.
[22] Part taken to form Liberty township since 1890.
[23] Golden Lake township organized from part of Pecan township since 1890.
[24] Dixon township organized from part of Brinkley township since 1890.
[25] Part taken to form Raymond township since 1890.
[26] Organized from part of Pineridge township since 1890; part subsequently taken to form Raymond township.
[27] Parts taken to form Hindman and Raymond townships since 1890.
[28] Organized from parts of Cleburne, Duncan, Hindman, and Pineridge townships since 1890.
[29] Organized since 1890.
[30] Part taken to form Kentucky township sine 1890.
[31] Part taken to form Marble City township since 1890.
[32] Parts taken to form Lowgap and Murray townships since 1890.
[33] Part taken to form Murray township since 1890.
[34] Organized from parts of Boston and Van Buren townships since 1890.
[35] Organized from parts of Jackson, Plumlee, and Van Buren townships since 1890.

TABLE 4.—POPULATION OF ARKANSAS BY MINOR CIVIL DIVISIONS: 1890 AND 1900—Continued.

MINOR CIVIL DIVISIONS.	1900	1890
NEWTON COUNTY—Continued.		
Marble City township[1]	396	----------
Millcreek township[1]	270	626
Murray township[2]	366	----------
Newhope township	447	477
Osage township	453	394
Pleasanthill township	868	637
Plumlee township[3]	399	334
Polk township	737	637
Prairie township	887	868
Richland township	646	339
Union township	400	433
Van Buren township[4]	676	859
Walnut township[5]	300	219
White township	702	454
OUACHITA COUNTY	20,892	17,033
Behestian township[6]	950	1,070
Bradley township	364	354
Bragg township[6]	571	636
Bridgecreek township	1,260	754
Carroll township	388	269
Cleveland township	597	241
Ecore Fabre township,[6] including Camden city	3,892	3,320
Camden city	2,840	2,571
Ward 1	652	
Ward 2	1,065	
Ward 3	1,123	
Freeo township	607	562
Jefferson township	620	600
Lafayette township	1,651	1,552
Liberty township	686	534
Marion township	1,292	1,349
Redhill township, including Sayre town	1,534	1,472
Sayre town	300	----------
River township[6]	764	----------
Smackover township, including Stephens town	2,153	1,867
Stephens town	407	379
Union township, including Bearden town	1,013	623
Bearden town	341	----------
Valley township	1,612	1,025
Washington township	938	805
PERRY COUNTY	7,294	5,538
Aplin township	800	712
Casa township[7]	747	532
Fourche Lafave township,[8] including Perryville town	744	715
Perryville town	300	310
Houston township[8]	869	665
Howell township	93	109
Lake township[8]	882	----------
McCool township	287	266
Maumelle township	182	156
New Tennessee township	251	226
Omega township	70	45
Perry township	671	574
Petit Jean township[8]	584	382
Rankin township	356	316
Rosecreek township	350	214
Southview township[7]	191	----------
Tyler township	228	179
Union township	489	447
PHILLIPS COUNTY	26,561	25,341
Bigcreek township	2,360	2,150
Cleburne township[9]	1,330	----------
Cleveland township[10]	1,225	----------
Cypress township[10]	729	1,619
Hickoryridge township, including Marvel town	2,198	1,731
Marvel town	556	----------
Lake township	1,456	1,079
L' Anguille township[9]	205	2,171
Marion township	2,304	2,080
Mooney township	730	532
St. Francis township, including Helena city	10,417	9,880
Helena city	5,550	5,189
Ward 1	1,374	
Ward 2	1,573	
Ward 3	1,672	
Ward 4	931	
Searcy township	1,303	1,287
Springcreek township	2,304	2,812
PIKE COUNTY	10,301	8,537
Antoine township[11]	775	777
Brewer township	353	434
Caneyfork township[12]	168	491
Clark township	857	1,074
Eagle township[11]	252	----------

[1] Marble City township organized from parts of Grant and Millcreek townships since 1890.
[2] Organized from parts of Jackson, Jefferson, and Lincoln townships since 1890.
[3] Part taken to form Lowgap township since 1890.
[4] Parts taken to form Kentucky and Lowgap townships since 1890.
[5] Formerly Walnut Fork.
[6] River township organized from parts of Behestian, Bragg, and Ecore Fabre townships since 1890.
[7] Southview township organized from part of Casa township since 1890.
[8] Lake township organized from parts of Fourche Lafave, Houston, and Petit Jean townships since 1890.
[9] Cleburne township organized from part of L' Anguille township since 1890.
[10] Cleveland township organized from part of Cypress township since 1890.
[11] Eagle township organized from parts of Antoine and Mountain townships since 1890.

MINOR CIVIL DIVISIONS.	1900	1890
PIKE COUNTY—Continued.		
Missouri township[13]	851	1,204
Mountain township[11]	548	610
Muddyfork township	526	489
Pike City township,[12] including Pike City town	1,292	----------
Pike City town	703	----------
Saline township[13]	840	----------
Selfcreek township	402	351
Thompson township, including Murfreesboro town	1,561	1,613
Murfreesboro town	200	159
White township	829	927
Wolfcreek township, including Antoine town	1,047	567
Antoine town	197	----------
POINSETT COUNTY	7,025	4,272
Bolivar township, including Harrisburg town	1,589	1,302
Harrisburg town	462	482
Dobson township[14]	291	----------
Greenfield township[15]	500	541
Little River township,[16] including Marked Tree town	769	433
Marked Tree town	352	----------
Owen township	566	298
Scott township	1,365	1,375
Tyronza township[17]	1,063	----------
West Prairie township[14]	526	323
Willis township[18]	356	----------
POLK COUNTY	18,352	9,283
Bigfork township	752	577
Cedar township	405	319
Center township,[19] including Mena town	4,478	1,430
Mena town	3,423	----------
Ward 1	1,193	
Ward 2	933	
Ward 3	1,297	
Cove township	1,165	985
Eagle township	304	452
Eaglegap township[19]	499	----------
Faulkner township	242	219
Freedom township[20]	849	801
Fulton township	728	551
Gapsprings township	260	217
Mountain township	1,050	858
Ouachita township[19]	847	622
Ozark township	3,133	1,049
Potter township[21]	606	----------
Rich Mountain township[20]	255	----------
White township	2,779	1,203
POPE COUNTY	21,715	19,458
Allen township	200	177
Bayliss township	340	552
Burnett township	669	564
Center township	490	360
Clark township, including London town	1,330	1,160
London town	268	----------
Convenience township	533	529
Dover township	1,447	1,387
Freeman township	374	330
Gallacreek township, including Pottsville town	834	766
Pottsville town	192	----------
Gallarock township	745	584
Griffin township	747	811
Gumlog township	706	650
Hollybend township	975	1,111
Illinois township, including Russellville town	3,586	2,808
Russellville town	1,832	1,321
Independence township[22]	558	688
Jackson township	1,239	747
Lee township	978	1,192
Liberty township	797	951
Martin township	868	892
Moreland township	326	234
Northfork township[23]	358	518
Sandspring township	417	217
Smyrna township[23]	421	----------
Sulphur township[22]	388	----------
Valley township	928	882
Wilson township, including Atkins town	1,461	1,348
Atkins town	745	660
PRAIRIE COUNTY	11,875	11,374
Belcher township	356	391
Bullard township	473	639
Calhoun township	514	500
Center township	842	806
Desarc township	228	154
Hazen township, including Hazen town	1,915	1,662
Hazen town	429	458

[12] Pike City township organized from part of Caneyfork township since 1890.
[13] Saline township organized from part of Missouri township since 1890.
[14] Dobson township organized from part of West Prairie township since 1890.
[15] Part taken to form Willis township since 1890.
[16] Parts taken to form Tyronza and Willis townships since 1890.
[17] Organized from part of Little River township since 1890.
[18] Organized from parts of Greenfield and Little River townships since 1890.
[19] Eaglegap township organized from parts of Center and Ouachita townships since 1890.
[20] Rich Mountain township organized from part of Freedom township since 1890.
[21] Organized since 1890.
[22] Sulphur township organized from part of Independence township since 1890.
[23] Smyrna township organized from part of Northfork township since 1890.

TABLE 4.—POPULATION OF ARKANSAS BY MINOR CIVIL DIVISIONS: 1890 AND 1900—Continued.

MINOR CIVIL DIVISIONS.	1900	1890
PRAIRIE COUNTY—Continued.		
Hickory Plains township	967	1,210
Lower Hill township[1]	1,204	1,368
Rockroe township	639	534
Tyler township	427	173
Union township	381	382
Upper Hill township[2]	549	651
Wattensas township, including Devall Bluff town	1,573	981
Devall Bluff town	605	380
Whiteriver township, including Desarc town	1,807	1,923
Desarc town	640	546
PULASKI COUNTY	63,179	47,329
Ashley township	1,141	1,370
Badgett township[3]	1,692	----------
Bayou Metoe township	1,507	1,293
Bigrock township,[3] including wards 1, 2, 3, 4, 5, 6, and 7 of Little Rock city.	35,672	27,644
Little Rock city (part of)	33,556	23,237
Total for Little Rock city, in Bigrock and Hill townships.	38,307	25,874
Ward 1	3,856	
Ward 2	6,730	
Ward 3	6,905	
Ward 4	3,249	
Ward 5	4,868	
Ward 6	4,158	
Ward 7	3,790	
Ward 8	4,751	
Brodie township[4]	611	----------
Campbell township	1,482	1,636
Eagle township	2,670	2,016
Eastman township	2,147	1,313
Ellis township	574	299
Fourche township,[4] including Alexander town	848	1,165
Alexander town	173	146
Gray township	1,499	1,036
Hill township, including Barring Cross town and ward 8 of Little Rock city.	6,837	3,536
Barring Cross town	389	----------
Little Rock city (part of)	4,751	2,637
Maumelle township	389	337
Mineral township	736	601
Owen township	1,200	943
Pyeatt township	318	399
Roland township	810	713
Union township	958	908
Worthen township	884	957
Young township	1,204	1,163
RANDOLPH COUNTY	17,156	14,485
Bristow township[5]	431	----------
Columbia township[6]	1,293	1,258
Current River township, including Reyno town	1,176	1,270
Reyno town	138	----------
Davidson township[7]	902	1,322
Demun township,[8] including Pocahontas town	1,969	1,518
Pocahontas town	967	507
Eleven Points township[9]	667	1,183
Elm Store township[7]	519	----------
Ingram township[10]	668	----------
Janes Creek township	1,072	992
Littleblack township[11]	1,050	2,111
Richardson township[12]	468	----------
Roanoke township[9]	1,150	1,148
Shiloah township[13]	538	----------
Siloam township,[14] including Maynard town	1,396	----------
Maynard town	358	----------
Springriver township	434	803
Union township	578	475
Warmsprings township[15]	1,006	1,275
Watervalley township	455	538
Wiley township	1,384	1,092
ST. FRANCIS COUNTY	17,157	13,543
Blackfish township	791	674
Franks township	2,692	2,386
Goodwin township	884	815
Griggs township	1,554	580
Johnson township	1,525	1,239
L'Anguille township	1,156	568
Madison township, including Forrest city	4,771	4,025
Forrest city	1,361	1,021
Prairie township, including Palestine town	1,322	1,142
Palestine town	196	163

MINOR CIVIL DIVISIONS.	1900	1890
ST. FRANCIS COUNTY—Continued.		
Telico township	1,687	1,351
Wheatley township	775	763
SALINE COUNTY	13,122	11,311
Banner township	614	436
Beaver township	476	449
Bryant township, including Bryant town	678	824
Bryant town	113	----------
Dyer township	414	319
Fairplay township	571	461
Holland township	534	490
Hurricane township	581	777
Jefferson township	373	320
Kentucky township	411	441
Liberty township	505	263
Marble township	254	167
Otter township	501	355
Owen township	605	482
Perkins township	1,669	1,340
Salem township[16]	515	----------
Saline township, including Benton town	2,405	2,430
Benton town	898	647
Shaw township	427	646
Smith township[16]	492	----------
Traskwood township	565	596
Union township	388	373
Walnut Bottom township	144	142
SCOTT COUNTY	13,183	12,635
Barber township[17]	549	515
Belva township[17]	633	----------
Blackfork township	629	419
Blansett township[18]	732	687
Brawley township	492	718
Cauthron township[19]	500	466
Cedar township	387	303
Denton township[20]	527	----------
Hickman township,[21] including Waldron city	1,838	3,939
Waldron city	487	487
Hon township[22]	642	----------
Hunt township	392	466
James township	212	275
Johnson township[18]	180	----------
Lafave township	559	589
Lafayette township	720	554
Lamb township[23]	335	----------
Lewis township, including part of Mansfield town	1,148	984
Mansfield town (part of)	93	----------
Total for Mansfield town,[24] in Lewis township, Scott county, and Sugarloaf township, Sebastian county.	368	243
Millcreek township	141	123
Mountain township[18]	446	607
Mount Pleasant township[25]	[illegible]	----------
Park township[26]	734	592
Tate township	387	305
Tomlinson township[17]	500	1,093
SEARCY COUNTY	11,988	9,664
Bearcreek township,[27] including Marshall town	1,225	2,238
Marshall town	260	278
Beaver township[28]	289	387
Bigcreek township[29]	704	----------
Calfcreek township[30]	1,390	1,350
Campbell township[31]	550	681
Longcreek township[32]	324	----------
Mount Pleasant township	656	364
Prairie township	495	448
Red River township	768	717
Richland township	1,084	784
St. Joe township	846	738
Spring township[33]	938	----------
Sulphur Springs township	513	336
Tomahawk township	951	674
Wiley Cove township	1,255	947
SEBASTIAN COUNTY	36,935	33,200
Bates township	684	788
Beverly township	1,034	1,126
Bigcreek township	900	1,110
Bloomer township	839	1,056
Center township, including Greenwood town	1,844	2,167
Greenwood town	491	587

1 Formerly Lower Surrounded Hill.
2 Formerly Upper Surrounded Hill.
3 Badgett township organized from part of Bigrock township since 1890.
4 Brodie township organized from part of Fourche township since 1890.
5 Organized from part of Demun township since 1890.
6 Part taken to form Ingram township since 1890.
7 Elm Store township organized from part of Davidson township since 1890.
8 Parts taken to form Bristow and Shiloah townships since 1890.
9 Part taken to form Shiloah township since 1890.
10 Organized from parts of Columbia and Warmsprings townships since 1890.
11 Parts taken to form Richardson and Siloam townships since 1890.
12 Organized from part of Littleblack township since 1890.
13 Organized from parts of Demun, Eleven Points, and Roanoke townships since 1890.
14 Organized from parts of Littleblack and Warmsprings townships since 1890.
15 Parts taken to form Ingram and Siloam townships since 1890.
16 Organized since 1890.
17 Belva township organized from parts of Barber and Tomlinson townships since 1890.
18 Johnson township organized from parts of Blansett and Mountain townships since 1890.
19 Part taken to form Hon township since 1890.
20 Organized from part of Hickman township since 1890.
21 Parts taken to form Denton, Hon, Lamb, and Mount Pleasant townships since 1890.
22 Organized from parts of Cauthron and Hickman townships since 1890.
23 Organized from parts of Hickman, Mount Pleasant, and Park townships since 1890.
24 In 1890 in Sugarloaf township, Sebastian county, only.
25 Organized from part of Hickman township since 1890; part subsequently taken to form Lamb township.
26 Part taken to form Lamb township since 1890.
27 Parts taken to form Bigcreek and Spring townships since 1890.
28 Part taken to form Longcreek township since 1890.
29 Organized from parts of Bearcreek and Campbell townships since 1890; part taken to form Longcreek township since 1890.
30 Part taken to form Spring township since 1890.
31 Parts taken to form Bigcreek and Longcreek townships since 1890.
32 Organized from parts of Beaver, Bigcreek, and Campbell townships since 1890.
33 Organized from parts of Bearcreek and Calfcreek townships since 1890.

TABLE 4.—POPULATION OF ARKANSAS BY MINOR CIVIL DIVISIONS: 1890 AND 1900—Continued.

MINOR CIVIL DIVISIONS.		1900	1890
SEBASTIAN COUNTY—Continued.			
Cole township, including Hackett city		1,280	1,571
Hackett city		330	458
Dayton township		899	971
Diamond township, including Huntington town		2,035	1,271
Huntington town		1,298	913
Eagle township		492	507
Hartford township, including Hartford town		1,487	1,035
Hartford town		460	----------
Jimfork township[1]		607	----------
Little Bass township[1]		604	710
Marion township,[2] including Bonanza town		2,529	1,587
Bonanza town		906	----------
Mississippi township		564	854
Mont Sandles township[2]		753	----------
Prairie township		561	1,013
Rogers township[2]		1,842	905
Sugarloaf township, including part of Mansfield town		1,257	1,201
Mansfield town (part of)		275	243
[For total see Lewis township, Scott county.]			
Sulphur township[2]		565	1,152
Upper township, including Fort Smith city		15,358	13,120
Fort Smith city		11,587	11,311
Ward 1	2,111		
Ward 2	2,174		
Ward 3	3,387		
Ward 4	2,678		
Ward 5	1,237		
Washburn township		519	552
Whiteoak township		283	504
SEVIER COUNTY[3]		16,339	10,072
Bearcreek township, including De Queen town		2,770	496
De Queen town		1,200	----------
Ben Lomond township		740	655
Buckhorn township		303	284
Clearcreek township, including Horatio town		3,377	1,708
Horatio town		625	----------
Jefferson township		520	449
Millcreek township[4]		426	----------
Mineral township		1,988	851
Monroe township		1,485	1,101
Paraclifta township		442	393
Red Colony township, including Lockesburg town		2,115	2,115
Lockesburg town		550	451
Saline township		890	1,063
Washington township[3]		1,283	957
SHARP COUNTY		12,199	10,418
Bigcreek township		635	503
Bigrock township[5]		581	----------
Cave township		609	515
Davidson township		586	556
Hardy township, including Hardy town		844	303
Hardy town		497	----------
Highland township		437	282
Jackson township		630	365
Johnson township		412	383
Lavecreek township		345	336
Lebanon township		614	521
Morgan township		467	374
North township		729	722
Pineyfork township		982	1,041
Richwoods township		781	793
Scott township		839	993
Strawberry township		428	391
Sullivan township		1,094	1,037
Union township		738	333
Washington township[5]		448	970
STONE COUNTY		8,100	7,043
Blue Mountain township, including Mountainview town		1,259	1,200
Mountainview town		226	----------
Chalybeate Springs township		505	257
Farris township		645	653
Franklin township		959	1,092
Harris township		456	579
Hixson township		461	351
Locustgrove township[6]		370	522
Northwest township		249	132
Red River township		360	111
Richwoods township		599	566
Sylamore township[6]		850	820
Timbo township[6]		602	----------
Turkeycreek township		276	238
Wallace township		509	522

[1] Jimfork township organized from part of Little Bass township since 1890.
[2] Mont Sandles township organized from parts of Marion, Rogers, and Sulphur townships since 1890.
[3] Washington township, Howard county (population 324 in 1890), annexed since 1890.
[4] Organized since 1890.
[5] Bigrock township organized from part of Washington township since 1890.
[6] Timbo township organized from parts of Locustgrove and Sylamore townships since 1890.
[7] Smackover township organized from parts of Eldorado and Van Buren townships since 1890.
[8] Henderson township organized from part of Jackson township since 1890.
[9] Organized from parts of Davis and Sulphur Springs townships since 1890.

MINOR CIVIL DIVISIONS.	1900	1890
UNION COUNTY	22,495	14,977
Boone township	860	704
Cornie township	1,703	1,150
Eldorado township,[7] including Cargile and Eldorado towns.	4,025	2,660
Cargile town	417	----------
Eldorado town	1,069	455
Franklin township	1,108	950
Garner township	796	594
Harrison township	1,320	877
Henderson township,[8] including Junction city	2,078	----------
Junction city	1,251	----------
[The joint population of Junction city, in Henderson township, Union county, Arkansas, and Junction city, in Ward 9, Claiborne parish, and Ward 3, Union parish, Louisiana, is 1,640.]		
Jackson township,[8] including Upland town	1,669	1,664
Upland town	184	----------
Johnson township	2,250	1,999
Lapile township	2,070	1,536
Smackover township[7]	1,558	----------
Tubal township	652	489
Van Buren township[7]	1,493	1,596
Wilmington township	913	758
VAN BUREN COUNTY	11,220	8,567
Archey Valley township	332	269
Bradley township, including Beebranch town	1,422	1,013
Beebranch town	122	----------
Cadron township	438	517
Cargile township[9]	245	----------
Choctaw township[10]	742	696
Cleveland township[11]	194	267
Craig township[12]	923	680
Culpepper township[13]	393	----------
Davis township[14]	440	607
Griggs township,[10] including Clinton town	1,181	858
Clinton town	297	176
Hartsugg township[11]	276	122
Holly township	335	251
Liberty township	671	698
Mountain township[15]	157	----------
Red River township[16]	658	731
Sulphur Springs township[17]	409	----------
Union township	808	674
Washington township	632	395
Wheeler township	648	469
Whiteoak township	316	320
WASHINGTON COUNTY	34,256	32,024
Boston township	592	580
Brushcreek township	980	1,050
Canehill township	1,371	1,379
Center township	1,212	1,359
Covecreek township	864	824
Crawford township	690	646
Durham township	744	873
Dutch Mills township	724	756
Elmsprings township	1,639	1,591
Goshen township[18]	1,113	1,247
Illinois township	1,192	1,169
Lees Creek township	578	740
Mars Hill township	429	584
Prairie township,[18] including Fayetteville city	8,028	6,032
Fayetteville city	4,061	2,942
Prairiegrove township, including Prairiegrove town	1,277	1,337
Prairiegrove town	726	412
Price township	549	573
Reed township	877	676
Rheas Mill township	496	387
Richland township[18]	714	1,056
Springdale township, including Springdale town	2,966	2,361
Springdale town	1,251	906
Starrhill township	728	517
Valley township[19]	1,115	1,259
Vineyard township	623	771
Weddington township	452	587
Westfork township	1,121	1,268
Wheeler township	549	473
Whiteriver township	960	970
Winslow township	1,242	959
Wyman township[18]	431	----------

[10] Part taken to form Culpepper township since 1890.
[11] Part taken to form Mountain township since 1890.
[12] Parts taken to form Culpepper and Mountain townships since 1890.
[13] Organized from parts of Choctaw, Craig, and Griggs townships since 1890.
[14] Parts taken to form Cargile and Sulphur Springs townships since 1890.
[15] Organized from parts of Cleveland, Craig, and Hartsugg townships since 1890.
[16] Part taken to form Sulphur Springs township since 1890.
[17] Organized from parts of Davis and Red River townships since 1890; part subsequently taken to form Cargile township.
[18] Wyman township organized from parts of Goshen, Prairie, and Richland townships since 1890.
[19] Formerly Mountain.

TABLE 4.—POPULATION OF ARKANSAS BY MINOR CIVIL DIVISIONS: 1890 AND 1900—Continued.

MINOR CIVIL DIVISIONS.	1900	1890
WHITE COUNTY	24,864	22,946
Antioch township[1]	399	----------
Baldknob township, including Baldknob town	1,327	856
Baldknob town	620	----------
Bigcreek township	407	322
Cadron township	778	536
Cane township	608	868
Clay township	676	634
Cleveland township	259	272
Coffey township	614	606
Coldwell township	413	350
Denmark township	617	561
Desarc township	794	875
Dogwood township	808	665
Elpaso township	814	863
Garner township	881	449
Gravelhill township	245	237
Gray township,[2] including Searcy town	3,051	3,545
Searcy town	1,995	1,203
Gumsprings township[2]	404	----------
Harrison township, including Judsonia town	2,247	2,097
Judsonia town	600	475
Higginson township	633	444
Jackson township	567	579
Kensett township	562	539
Kentucky township	872	730
Liberty township, including Bradford town	692	442
Bradford town	222	----------
Marion township	849	861
Marshall township	663	744
Negrohill township	143	116
Red River township, including Westpoint town	903	844
Westpoint town	111	----------
Royal township	594	548
Russell township, including Russell town	689	583
Russell town	401	----------
Union township,[1] including Beebe town	2,213	2,620
Beebe town	904	----------
Velvet Ridge township	142	160
WOODRUFF COUNTY	16,304	14,009
Augusta township, including Augusta town	5,169	4,292
Augusta town	1,040	519
Barnes township	832	560
Cache township	1,584	1,113
WOODRUFF COUNTY—Continued.		
Caney township	709	299
Cottonplant township, including Cottonplant town	2,024	2,018
Cottonplant town	458	429
Dent township	271	164
Deview township, including McCrory town	2,059	1,922
McCrory town	225	299
Freeman township	816	839
Point township	1,194	1,300
Pumpkin township	205	159
Whiteriver township	1,441	1,343
YELL COUNTY	22,750	18,015
Bluffton township	667	623
Briggsville township	669	562
Centerville township	934	874
Chickalah township	285	247
Crawford township	319	383
Danville township, including Danville town	1,554	685
Danville town	600	----------
Dardanelle township, including Dardanelle and Mount Nebo towns.	3,041	3,055
Dardanelle town	1,602	1,456
Mount Nebo town	27	----------
Delaware township	259	252
Dutchcreek township	425	518
Ferguson township, including Belleville town	1,685	1,324
Belleville town	552	247
Galleyrock township	873	774
Gilkey township	501	369
Gravellyhill township	763	570
Herring township	406	349
Irons Creek township[3]	395	366
Lamar township	584	501
Lower Lafave township	564	480
Magazine township	1,350	1,433
Mason township[4]	464	265
Mountain township	545	376
Prairie township	531	506
Richland township	840	595
Riley township[5]	1,186	861
Rosecreek township[4]	98	----------
Rover township	725	688
Ward township	1,183	373
Waveland township[5]	554	----------
Wilson township	1,350	986

[1] Antioch township organized from part of Union township since 1890.
[2] Gumsprings township organized from part of Gray township since 1890.
[3] Given as Iono Creek in 1890.
[4] Rosecreek township organized from part of Mason township since 1890.
[5] Waveland township organized from part of Riley township since 1890.

There are 184 incorporated cities, towns, and villages in Arkansas, for which the population in 1900 is separately returned, and these incorporated places are presented in table 5 in alphabetical order, being abstracted from table 4, in which they are presented in detail under the counties in which they are severally situated.

TABLE 5.—POPULATION OF THE INCORPORATED CITIES, TOWNS, AND VILLAGES OF ARKANSAS: 1890 AND 1900.

CITIES, TOWNS, AND VILLAGES.	POPULATION. 1900	POPULATION. 1890
Alexander town	173	146
Alma town	440	486
Altus town	500	469
Antoine town	197	----------
Arkadelphia town	2,739	2,455
Arkansas City town	1,091	----------
Ashdown town	400	----------
Atkins town	745	660
Augusta town	1,040	519
Austin Station town	196	----------
Baldknob town	620	----------
Barring Cross town	389	----------
Batesville city	2,327	2,150
Bearden town	341	----------
Beebe town	904	----------
Beebranch town	122	----------
Belleville town	552	247
Benton town	898	647
Bentonville town	1,843	1,677
Berryville town	551	549
Blackrock town	1,400	761
Blythesville town	302	----------
Bonanza town	906	----------
Booneville town	988	496
Bradford town	222	----------
Brinkley town	1,648	1,510
Bryant town	113	----------
Buckner town	400	312
Cabot town	294	----------
Camden city	2,840	2,571
Cargile town	417	----------
Carlisle town	212	185
Centerpoint town	334	297
Chester town	174	222
Clarendon town	1,840	1,060
Clarksville city	1,086	937
Cleveland town	202	303
Clinton town	297	176
Coalhill town	1,341	802
Collins town	212	----------
Conway town	2,003	1,207
Corning town	784	584
Cottonplant town	458	429
Danville town	600	----------
Dardanelle town	1,602	1,456
De Queen town	1,200	----------
Dermott town	467	----------
Desarc town	640	546
Devall Bluff town	605	380
Dewitt town	318	246
Douglas town	117	----------
Dryden town	109	----------
Dyer town	343	----------
Eldorado town	1,069	455
Emmet town	202	----------
England town	368	----------
Eureka Springs city	3,572	3,706
Fayetteville city	4,061	2,942
Fordyce town	1,710	980
Forrest city	1,361	1,021
Fort Smith city	11,587	11,311
Frostville town	919	----------
Fulton town	504	337
Gentry City town	419	----------
Grandglaize town	50	----------
Gravett town	447	----------
Green Forest town	469	----------
Greenway town	165	33
Greenwood town	491	587
Gurdon town	1,045	802
Hackett city	330	458
Hamburg town	1,260	655
Hardy town	497	----------
Harrisburg town	462	482
Harrison town	1,551	1,438
Hartford town	460	----------
Hazen town	429	458
Helena city	5,550	5,189
Hollygrove town	391	353
Hope town	1,644	1,937
Horatio town	625	----------
Hot Springs city	9,973	8,086
Hoxie town	125	102
Huntington town	1,298	913
Imboden town	421	157
Jacksonport town	265	421
Jamestown town	130	----------
Jonesboro city	4,508	2,065
Judsonia town	600	475
Junction city	1,251	----------
Kingsland town	364	464
Knobel town	392	----------
Kress city	264	----------
Lake City town	434	----------
Lamar town	474	----------
Little Rock city	38,307	25,874
Lockesburg town	550	451
London town	268	----------
Lonoke town	951	858
Luxora town	943	----------
McCrory town	225	299
McNeil town	260	294
Magazine town	897	183
Magnolia town	1,614	1,486
Malvern town	1,582	1,520
Mammoth Spring town	717	----------
Mansfield town	368	243
Marianna town	1,707	1,126
Marked Tree town	352	----------
Marshall town	260	278
Marvel town	556	----------

TABLE 5.—POPULATION OF THE INCORPORATED CITIES, TOWNS, AND VILLAGES OF ARKANSAS: 1890 AND 1900.—Continued.

CITIES, TOWNS, AND VILLAGES.	POPULATION.		CITIES, TOWNS, AND VILLAGES.	POPULATION.		CITIES, TOWNS, AND VILLAGES.	POPULATION.	
	1900	1890		1900	1890		1900	1890
Maynard town	358		Plummerville town	296	214	Springdale town	1,251	906
Melbourne town	256	209	Pocahontas town	967	507	Stamps town	1,021	
Mena town	3,423		Portia town	400	571	Star City town	251	204
Mineralsprings town	278		Portland town	426		Stephens town	407	379
Monticello town	1,579	1,285	Pottsville town	192		Stuttgart city	1,258	1,165
Morrillton city	1,707	1,644	Powhatan town	249	220	Sugarloaf town	552	322
Mountainhome town	364	242	Prairiegrove town	726	412	Sulphur Rock town	358	387
Mountainview town	226		Prescott town	2,005	1,287	Sulphur Springs town	315	
Mount Nebo town	27		Princeton town	168		Swifton town	206	
Mulberry town	361	321	Quitman town	656	327	Texarkana city	4,914	3,528
Murfreesboro town	200	159	Rector town	520	525	Tuckerman town	260	
Nashville town	928	810	Redfield town	333	400	Upland town	184	
Nettleton town	613		Reyno town	138		Van Buren city	2,573	2,291
Newark town	315		Rison town	453		Waldo town	929	709
New Lewisville town	548	500	Rogers town	2,158	1,265	Waldron city	487	487
Newport town	2,866	1,571	Russell town	401		Walnutridge town	550	457
Osceola town	953	458	Russellville town	1,832	1,321	Warren town	954	492
Ozark town	848	862	St. Francis town	420	356	Washington town	374	519
Palestine town	196	163	St. Paul town	345	417	Westpoint town	111	
Paragould city	3,324	1,666	Sayre town	300		Wilmar town	844	
Paris town	836	547	Searcy town	1,995	1,203	Wilmot village	378	
Perryville town	300	310	Sedgwick town	310		Wynne town	1,631	565
Piggott town	195		Sheridan town	210	184	Yellville town	578	263
Pike City town	703		Shiloh town	246				
Pine Bluff city	11,496	9,952	Siloam Springs town	1,748	821			

Of the above named 184 incorporated places there are only 19 that have a population in 1900 of more than 2,000, and of these only 5 that have a population in excess of 5,000, namely, Little Rock, with 38,307; Fort Smith, with 11,587; Pine Bluff, with 11,496; Hot Springs, with 9,973, and Helena, with 5,550 inhabitants.

Little Rock is the only city in Arkansas that has a population in 1900 of more than 25,000, and for this city a summary is presented in table 6, showing its population from 1850, the first year in which it is separately stated in the census report, to 1900, inclusive, together with the increase by number and per cent during each of the ten-year periods.

TABLE 6.—POPULATION OF LITTLE ROCK: 1850 TO 1900.

CENSUS YEARS.	Population.	INCREASE.	
		Number.	Per cent.
1900	38,307	12,433	48.05
1890	25,874	12,736	96.94
1880	13,138	758	6.12
1870	12,380	8,653	232.17
1860	3,727	1,560	71.99
1850	2,167		

According to this summary, the population of Little Rock, starting with only 2,167 in 1850, increased to 12,380 in 1870, to 25,874 in 1890, and to 38,307 in 1900. The numerical increase during the past ten years is practically the same as that for the decade preceding, but the percentage of increase is only half as great, being 48.05 from 1890 to 1900 as compared with 96.94 from 1880 to 1890.

William C. Hunt

Director of the Census.

Twelfth Census of the United States.

CENSUS BULLETIN.

No. 8. WASHINGTON, D. C. October 8, 1900.

POPULATION OF DELAWARE BY COUNTIES AND MINOR CIVIL DIVISIONS, AND OF THE DISTRICT OF COLUMBIA.

This bulletin, prepared under the direction of Mr. WILLIAM C. HUNT, chief statistician for population, gives the aggregate population of Delaware by counties and minor civil divisions, and of the District of Columbia, according to the official count of the returns of the Twelfth Census, taken as of June 1, 1900.

Delaware was one of the original 13 states. The District of Columbia was formed March 30, 1791, but that portion situated in Virginia was receded to that state July 9, 1846. Table 1 shows the population of Delaware and the District of Columbia at each census from 1790 to 1900, inclusive, together with the increase by number and per cent during each decade.

TABLE 1.—POPULATION OF DELAWARE AND THE DISTRICT OF COLUMBIA: 1790 TO 1900.

CENSUS YEARS.	Population.	INCREASE.	
		Number.	Per cent.
Delaware:			
1900	184,735	16,242	9.6
1890	168,493	21,885	14.9
1880	146,608	21,593	17.2
1870	125,015	12,799	11.4
1860	112,216	20,684	22.5
1850	91,532	13,447	17.2
1840	78,085	1,337	1.7
1830	76,748	3,999	5.4
1820	72,749	75	0.1
1810	72,674	8,401	13.0
1800	64,273	5,177	8.7
1790	59,096		
District of Columbia:			
1900	278,718	48,326	20.9
1890	230,392	52,768	29.7
1880	177,624	45,924	34.8
1870	131,700	56,620	75.4
1860	75,080	23,393	45.2
1850	51,687	7,975	18.2
1840	43,712	3,878	9.7
1830	39,834	6,795	20.5
1820	33,039	9,016	37.5
1810	24,023	9,930	70.4
1800	14,093		

The population of Delaware in 1900 is 184,735 as against 168,493 in 1890, representing an increase since 1890 of 16,242, or 9.6 per cent. The population of Delaware in 1790 was 59,096, from which it appears that the population in 1900 is a little more than three times the population reported in 1790.

The population of the District of Columbia in 1900 is 278,718, as compared with a population in 1890 of 230,392, showing an increase of 48,326, or 20.9 per cent, during the past 10 years. The population of the District of Columbia in 1800, the first census taken after its formation in 1791, was 14,093, which, as compared with the population in 1900, shows an increase of not quite twenty fold in 100 years.

(C P 15 M)

The total land surface of Delaware is, approximately, 1,960 square miles, the average number of persons to the square mile at the censuses of 1890 and 1900 being as follows: 1890, 85.9; 1900, 94.2.

The total land surface of the District of Columbia is, approximately, 60 square miles, the average number of persons to the square mile at the censuses of 1890 and 1900 being as follows: 1890, 3,839.8; 1900, 4,645.3.

Table 2 shows the population of Delaware by counties at each census from 1790 to 1900, inclusive, and the population of the District of Columbia by counties at each census from 1800 to 1870 only, the county government having been abolished in 1874. Table 3, which immediately follows, shows, for each county in Delaware, the increase by number and per cent during the 10 years from 1890 to 1900.

TABLE 2.—POPULATION OF DELAWARE AND THE DISTRICT OF COLUMBIA BY COUNTIES: 1790 TO 1900.

COUNTIES.	1900	1890	1880	1870	1860	1850	1840	1830	1820	1810	1800	1790
Delaware	184,735	168,493	146,608	125,015	112,216	91,532	78,085	76,748	72,749	72,674	64,273	59,096
Kent	32,762	32,664	32,874	29,804	27,804	22,816	19,872	19,913	20,793	20,495	19,554	18,920
Newcastle	109,697	97,182	77,716	63,515	54,797	42,780	33,120	29,720	27,899	24,429	25,361	19,688
Sussex	42,276	38,647	36,018	31,696	29,615	25,936	25,093	27,115	24,057	27,750	19,358	20,488
District of Columbia	278,718	230,392	177,624	131,700	75,080	51,687	43,712	39,834	33,039	24,023	14,093	----------
Alexandria [1]	----------	----------	----------	----------	----------	----------	9,967	9,573	9,703	8,552	5,949	----------
Washington [2]	----------	----------	----------	131,700	75,080	51,687	33,745	30,261	23,336	15,471	8,144	----------

[1] Receded to Virginia in 1846; population since then given under Virginia.

[2] County government abolished in 1874.

TABLE 3.—INCREASE IN POPULATION OF DELAWARE BY COUNTIES: 1890 TO 1900.

COUNTIES.	INCREASE.	
	Number.	Per cent.
The State	16,242	9.6
Kent	98	0.3
Newcastle	12,515	12.8
Sussex	3,629	9.3

There have been no territorial changes in the counties of Delaware since 1890.

Of the 3 counties in Delaware all show increases, the largest increase being 12.8 per cent for Newcastle.

Table 4 shows the population of Delaware and the District of Columbia by minor civil divisions, so far as it was separately returned at the censuses of 1890 and 1900.

TABLE 4.—POPULATION OF DELAWARE AND THE DISTRICT OF COLUMBIA BY MINOR CIVIL DIVISIONS: 1890 AND 1900.

DELAWARE.

MINOR CIVIL DIVISIONS.	1900	1890
KENT COUNTY	32,762	32,664
Duck Creek hundred, including Smyrna town and part of Clayton town.	4,228	4,372
Clayton town (part of)	303	322
Total for Clayton town, in Duck Creek and Kenton hundreds.	770	540
Smyrna town	2,168	2,455
East Dover hundred, including Dover town	5,450	5,125
Dover town	3,329	3,061
Kenton hundred, including Kenton town and parts of Cheswold and Clayton towns.	3,144	2,885
Cheswold town (part of)	182	----------
Total for Cheswold town,[1] in Kenton and Little Creek hundreds.	201	129
Clayton town (part of)	467	218
Kenton town	192	241
Little Creek hundred, including Leipsic and Little Creek towns and part of Cheswold town.	1,629	1,722
Cheswold town (part of)	19	----------
Leipsic town	305	355
Little Creek town	259	285
Milford hundred, including part of Milford town	3,118	3,364
Milford town (part of)	1,192	1,226
Total for Milford town, in Milford hundred, Kent county, and Cedar Creek hundred, Sussex county.	2,500	2,565
Mispillion hundred, including Harrington town	4,784	4,679
Harrington town	1,242	----------
North Murderkill hundred, including Camden and Wyoming towns.	3,829	3,954
Camden town	536	553
Wyoming town	450	497
South Murderkill hundred, including Felton, Frederica, and Magnolia towns.	4,160	4,608
Felton town	400	403
Frederica town	706	621
Magnolia town	208	216
West Dover hundred	2,420	1,955
NEWCASTLE COUNTY	109,697	97,182
Appoquinimink hundred, including Townsend town	2,141	2,336
Townsend town	399	387
Blackbird hundred	1,338	1,514
Brandywine hundred	3,899	3,994
Christiana hundred, including Newport town	4,736	6,144
Newport town	657	711
Mill Creek hundred	3,728	3,786
Newcastle hundred, including Newcastle city	5,407	5,980
Newcastle city	3,380	4,010
Pencader hundred	1,999	2,126
Red Lion hundred, including Delaware city and St. George town.	2,425	2,216
Delaware city	1,132	969
St. George town	325	323
St. George hundred, including Middletown, Odessa, and Port Penn towns.	4,455	4,785
NEWCASTLE COUNTY—Continued.		
Middletown town	1,567	1,454
Odessa town	575	640
Port Penn town	205	310
White Clay Creek hundred, including Newark town	3,061	2,870
Newark town	1,213	1,191
Wilmington hundred, coextensive with Wilmington city	76,508	61,431
Wilmington city:		
Ward 1	3,041	
Ward 2	5,560	
Ward 3	5,375	
Ward 4	4,037	
Ward 5	8,966	
Ward 6	6,061	
Ward 7	12,816	
Ward 8	8,848	
Ward 9	7,304	
Ward 10	6,409	
Ward 11	3,800	
Ward 12	4,291	
SUSSEX COUNTY	42,276	38,647
Baltimore hundred	4,117	3,913
Broad Creek hundred, including part of Laurel town	3,132	3,074
Laurel town (part of)	180	224
Total for Laurel town, in Broad Creek and Little Creek hundreds.	1,825	2,388
Broadkill hundred, including Milton town	2,453	2,464
Milton town	948	1,074
Cedar Creek hundred, including part of Milford town	4,572	4,605
Milford town (part of)[2]	1,308	1,339
[For total see Milford hundred, Kent county.]		
Dagsboro hundred, including Dagsboro, Frankford, and Millsboro towns.	3,575	3,495
Dagsboro town	191	----------
Frankford town	423	519
Millsboro town	391	324
Georgetown hundred, including Georgetown town	2,874	2,436
Georgetown town	1,658	1,353
Gumboro hundred	1,161	1,355
Indian River hundred	2,090	1,756
Lewes and Rehoboth hundred, including Lewes and Rehoboth towns.	3,959	2,997
Lewes town	2,259	----------
Rehoboth town	198	----------
Little Creek hundred, including Delmar town and part of Laurel town.	5,112	4,511
Delmar town	444	360
Laurel town (part of)	1,645	2,164
Nanticoke hundred	1,996	2,025
Northwest Fort hundred, including Bridgeville town	3,456	2,793
Bridgeville town	613	576
Seaford hundred, including Seaford town	3,779	3,223
Seaford town	1,724	1,462

[1] In 1890 in Kenton hundred only.

[2] Given as South Milford in 1890.

DISTRICT OF COLUMBIA.

MINOR CIVIL DIVISIONS.	1900	1890
THE DISTRICT	278,718	230,392
Washington[1]	218,196	188,932
THE DISTRICT—Continued.		
Georgetown[1]	14,549	14,046
Remainder of District	45,973	27,414

[1] Old limits; no corporate existence at the present time, there being but one government for the District.

There are 35 incorporated cities and towns in Delaware, for which the population in 1900 is separately returned, and these incorporated places are presented in table 5 in alphabetical order, being abstracted from table 4, in which they are presented in detail under the counties in which they are severally situated.

TABLE 5.—POPULATION OF THE INCORPORATED CITIES AND TOWNS OF DELAWARE: 1890 AND 1900.

CITIES AND TOWNS.	POPULATION.		CITIES AND TOWNS.	POPULATION.		CITIES AND TOWNS.	POPULATION.	
	1900	1890		1900	1890		1900	1890
Bridgeville town	613	576	Harrington town	1,242	----------	Newcastle city	3,380	4,010
Camden town	536	553	Kenton town	192	241	Newport town	657	711
Cheswold town	201	129	Laurel town	1,825	2,388	Odessa town	575	640
Clayton town	770	540	Leipsic town	305	355	Port Penn town	205	310
Dagsboro town	191	----------	Lewes town	2,259	----------	Rehoboth town	198	----------
Delaware city	1,132	969	Little Creek town	259	285	St. George town	325	323
Delmar town	444	360	Magnolia town	208	216	Seaford town	1,724	1,462
Dover town	3,329	3,061	Middletown town	1,567	1,454	Smyrna town	2,168	2,455
Felton town	400	403	Milford town	2,500	2,565	Townsend town	399	387
Frankford town	423	519	Millsboro town	391	324	Wilmington city	76,508	61,431
Frederica town	706	621	Milton town	948	1,074	Wyoming town	450	497
Georgetown town	1,658	1,353	Newark town	1,213	1,191			

Of the incorporated cities and towns in Delaware there are only 6 having a population in 1900 of more than 2,000, namely, Wilmington, with 76,508; Newcastle, with 3,380; Dover, with 3,329; Milford, with 2,500; Lewes, with 2,259, and Smyrna, with 2,168 inhabitants.

Wilmington is the only city in Delaware that has a population in 1900 of more than 25,000, and for this city a summary is presented in table 6, showing its population from 1840, the first year in which it is separately stated in the census report, to 1900, inclusive, together with the increase by number and per cent during each of the ten-year periods.

TABLE 6.—POPULATION OF WILMINGTON: 1840 TO 1900.

CENSUS YEARS.	Population.	INCREASE.	
		Number.	Per cent.
1900	76,508	15,077	24.5
1890	61,431	18,953	44.6
1880	42,478	11,637	37.7
1870	30,841	9,583	45.0
1860	21,258	7,279	52.0
1850	13,979	5,612	67.0
1840	8,367	----------	----------

The above summary shows that Wilmington had in 1840 a population of 8,367, and that the city has steadily increased during each decade, its population in 1900 being 76,508, or an increase of 24.5 per cent during the last 10 years.

William R. Merriam

Director of the Census.

Twelfth Census of the United States.

CENSUS BULLETIN.

No. 9. WASHINGTON, D. C. October 10, 1900.

POPULATION OF CONNECTICUT BY COUNTIES AND MINOR CIVIL DIVISIONS.

This bulletin, prepared under the direction of Mr. WILLIAM C. HUNT, chief statistician for population, gives the aggregate population of Connecticut by counties and minor civil divisions, according to the official count of the returns of the Twelfth Census, taken as of June 1, 1900.

Connecticut was one of the original 13 states. Table 1 shows the population of Connecticut at each census from 1790 to 1900, inclusive, together with the increase by number and per cent during each decade.

TABLE 1.—POPULATION OF CONNECTICUT: 1790 TO 1900.

CENSUS YEARS.	Population.	INCREASE.	
		Number.	Per cent.
1900	908,355	162,097	21.7
1890	746,258	123,558	19.8
1880	622,700	85,246	15.8
1870	537,454	77,307	16.8
1860	460,147	89,355	24.0
1850	370,792	60,814	19.6
1840	309,978	12,303	4.1
1830	297,675	22,527	8.1
1820	275,148	13,206	5.0
1810	261,942	10,940	4.3
1800	251,002	13,056	5.4
1790	237,946		

The population of the state in 1900 is 908,355 as compared with a population in 1890 of 746,258, showing an increase since 1890 of 162,097, or 21.7 per cent. This is a little higher rate of increase than that of the decade from 1880 to 1890, when it was 19.8 per cent. Connecticut had in 1790 a population of 237,946, and did not increase rapidly in population until the ten-year period from 1840 to 1850, when it showed an increase of 19.6 per cent, which was followed in the succeeding 10 years, from 1850 to 1860, by an increase of 24.0 per cent.

The total land surface of Connecticut is, approximately, 4,845 square miles, the average number of persons to the square mile at the censuses of 1890 and 1900 being as follows: 1890, 154.0; 1900, 187.4.

Table 2 shows the population of Connecticut by counties at each census from 1790 to 1900, inclusive, while table 3, which immediately follows, shows, for each county, the increase (or decrease) by number and per cent during the 10 years from 1890 to 1900.

TABLE 2.—POPULATION OF CONNECTICUT BY COUNTIES: 1790 TO 1900.

COUNTIES.	1900	1890	1880	1870	1860	1850	1840	1830	1820	1810	1800	1790
The State	908,355	746,258	622,700	537,454	460,147	370,792	309,978	297,675	275,148	261,942	251,002	237,946
Fairfield	184,203	150,081	112,042	95,276	77,476	59,775	49,917	47,010	42,734	40,950	38,208	36,250
Hartford	195,415	147,180	125,382	109,007	89,962	69,967	55,629	51,131	47,264	44,733	42,147	38,029
Litchfield	63,672	53,542	52,044	48,727	47,318	45,253	40,448	42,858	41,173	41,375	41,214	38,755
Middlesex	41,760	39,524	35,589	36,099	30,859	27,216	24,879	24,844	22,404	20,723	19,847	18,855
New Haven	269,163	209,058	156,523	121,257	97,345	65,588	48,582	43,847	39,616	37,064	32,162	30,830
New London[1]	82,758	76,634	73,152	66,570	61,731	51,821	44,463	42,201	35,943	34,707	34,883	33,200
Tolland	24,523	25,081	24,112	22,000	21,177	20,091	17,980	18,702	14,330	13,779	14,319	13,106
Windham[1]	46,861	45,158	43,856	38,518	34,279	31,081	28,080	27,082	31,684	28,611	28,222	28,921

[1] Part of Windham annexed to New London in 1881.

TABLE 3.—INCREASE IN POPULATION OF CONNECTICUT BY COUNTIES: 1890 TO 1900.

COUNTIES.	INCREASE.	
	Number.	Per cent.
The State	162,097	21.7
Fairfield	34,122	22.7
Hartford	48,235	32.7
Litchfield	10,130	18.9
Middlesex	2,236	5.6
New Haven	60,105	28.7
New London	6,124	7.9
Tolland	[1] 558	[1] 2.2
Windham	1,703	3.7

[1] Decrease.

There has been no territorial change in the counties of Connecticut since 1890.

Of the 8 counties of the state all but 1 have increased in population during the decade, the counties showing the largest percentages of increase being Hartford, 32.7 per cent; New Haven, 28.7 per cent; Fairfield, 22.7 per cent, and Litchfield, 18.9 per cent.

Tolland county shows a decrease of 558, or 2.2 per cent, during the decade.

Table 4 shows the population of Connecticut by minor civil divisions, so far as it was separately returned at the censuses of 1890 and 1900.

TABLE 4.—POPULATION OF CONNECTICUT BY MINOR CIVIL DIVISIONS: 1890 AND 1900.

MINOR CIVIL DIVISIONS.		1900	1890
FAIRFIELD COUNTY		184,203	150,081
Bethel town, including Bethel borough		3,327	3,401
Bethel borough		2,561	2,335
Bridgeport town, coextensive with Bridgeport city		70,996	48,866
Bridgeport city:			
Voting district 1	5,542		
Voting district 2	7,679		
Voting district 3	3,233		
Voting district 4	5,478		
Voting district 5	4,841		
Voting district 6	7,093		
Voting district 7	5,631		
Voting district 8	3,919		
Voting district 9	6,214		
Voting district 10	9,633		
Voting district 11	5,165		
Voting district 12	6,568		
Brookfield town		1,046	989
Danbury town, including Danbury city		19,474	19,473
Danbury city		16,537	16,552
Ward 1	4,244		
Ward 2	3,645		
Ward 3	4,183		
Ward 4	4,465		
Darien town		3,116	2,276
Easton town		960	1,001
Fairfield town		4,489	3,868
Greenwich town, including Greenwich borough		12,172	10,131
Greenwich borough		2,420	----------
Huntington town, including Shelton borough		5,572	4,006
Shelton borough		2,837	1,952
Monroe town		1,043	994
New Canaan town, including New Canaan borough		2,968	2,701
New Canaan borough		1,304	----------
New Fairfield town		584	670
Newtown town, including Newtown borough		3,276	3,539
Newtown borough		254	----------
Norwalk town, including Norwalk and South Norwalk cities.		19,932	17,747
Norwalk city		6,125	----------
South Norwalk city		6,591	----------
Redding town		1,426	1,546
Ridgefield town		2,626	2,235
Sherman town		658	668
Stamford town, including Stamford city		18,839	15,700
Stamford city		15,997	----------
Ward 1	3,412		
Ward 2	4,624		
Ward 3	4,093		
Ward 4	3,868		
Stratford town		3,657	2,608
Trumbull town		1,587	1,453
Weston town		840	772
Westport town		4,017	3,715
Wilton town		1,598	1,722
HARTFORD COUNTY		195,415	147,180
Avon town		1,302	1,182
Berlin town		3,448	2,600
Bloomfield town		1,513	1,308
Bristol town, including Bristol borough		9,643	7,382
Bristol borough		6,268	----------
Burlington town		1,218	1,302
Canton town		2,678	2,500
HARTFORD COUNTY—Continued.			
East Granby town		684	661
East Hartford town		6,406	4,455
East Windsor town		3,158	2,890
Enfield town		6,699	7,199
Farmington town		3,331	3,179
Glastonbury town		4,260	3,457
Granby town		1,299	1,251
Hartford town, coextensive with Hartford city		79,850	53,230
Hartford city:			
Ward 1	8,364		
Ward 2	9,771		
Ward 3	8,519		
Ward 4	7,302		
Ward 5	5,558		
Ward 6	6,433		
Ward 7	9,200		
Ward 8	8,539		
Ward 9	7,677		
Ward 10	8,487		
Hartland town		592	565
Manchester town		10,601	8,222
Marlboro town		322	582
New Britain town, including New Britain city		28,202	19,007
New Britain city		25,998	16,519
Ward 1	3,518		
Ward 2	3,725		
Ward 3	3,857		
Ward 4	4,267		
Ward 5	5,040		
Ward 6	5,591		
Newington town		1,041	953
Plainville town		2,189	1,993
Rocky Hill town		1,026	1,069
Simsbury town		2,094	1,874
Southington town, including Southington borough		5,890	5,501
Southington borough		3,411	----------
South Windsor town		2,014	1,736
Suffield town		3,521	3,169
West Hartford town		3,186	1,930
Wethersfield town		2,637	2,271
Windsor town		3,614	2,954
Windsor Locks town		2,997	2,758
LITCHFIELD COUNTY		63,672	53,542
Barkhamsted town		864	1,130
Bethlehem town		576	543
Bridgewater town		649	617
Canaan town		820	970
Colebrook town		684	1,098
Cornwall town		1,175	1,233
Goshen town		835	972
Harwinton town		1,213	943
Kent town		1,220	1,383
Litchfield town, including Litchfield borough		3,214	3,304
Litchfield borough		1,120	1,058
Morris town		535	584
New Hartford town		3,424	3,160
New Milford town		4,804	3,917
Norfolk town		1,614	1,546
North Canaan town		1,803	1,683
Plymouth town		2,828	2,147
Roxbury town		1,087	936
Salisbury town		3,489	3,420

TABLE 4.—POPULATION OF CONNECTICUT BY MINOR CIVIL DIVISIONS—Continued.

MINOR CIVIL DIVISIONS.		1900	1890
LITCHFIELD COUNTY—Continued.			
Sharon town		1,982	2,149
Thomaston town		3,300	3,278
Torrington town, including Torrington borough		12,453	6,048
Torrington borough		8,360	4,283
Warren town		432	477
Washington town		1,820	1,633
Watertown town		3,100	2,323
Winchester town, including Winsted borough		7,763	6,183
Winsted borough		6,804	4,846
Woodbury town		1,988	1,815
MIDDLESEX COUNTY		41,760	39,524
Chatham town		2,271	1,949
Chester town		1,328	1,301
Clinton town		1,429	1,384
Cromwell town		2,031	1,987
Durham town		884	856
East Haddam town		2,485	2,599
Essex town		2,530	2,035
Haddam town		2,015	2,095
Killingworth town		651	582
Middlefield town		845	1,002
Middletown town, including Middletown city		17,486	15,205
Middletown city		9,589	9,013
Old Saybrook town, including Fenwick borough		1,431	1,484
Fenwick borough		23	----------
Portland town		3,856	4,687
Saybrook town		1,634	1,484
Westbrook town		884	874
NEW HAVEN COUNTY		269,163	209,058
Ansonia town, coextensive with Ansonia city		12,681	10,342
Ansonia city:[1]			
Ward 1	2,587		
Ward 2	3,540		
Ward 3	2,063		
Ward 4	2,495		
Ward 5	1,996		
Beacon Falls town		623	505
Bethany town		517	550
Branford town, including Branford borough		5,706	4,460
Branford borough		2,473	----------
Cheshire town		1,989	1,929
Derby town, coextensive with Derby city		7,930	5,969
Derby city:[2]			
Ward 1	3,743		
Ward 2	2,248		
Ward 3	1,939		
East Haven town		1,167	955
Guilford town, including Guilford borough		2,785	2,780
Guilford borough		1,512	----------
Hamden town		4,626	3,882
Madison town		1,518	1,429
Meriden town, including Meriden city		28,695	25,423
Meriden city		24,296	21,652
Ward 1	3,574		
Ward 2	5,962		
Ward 3	4,374		
Ward 4	4,605		
Ward 5	5,781		
Middlebury town		736	566
Milford town		3,783	3,811
Naugatuck town, coextensive with Naugatuck borough		10,541	6,218
Naugatuck borough:[3]			
Ward 1	4,477		
Ward 2	2,306		
Ward 3	3,758		
New Haven town, coextensive with New Haven city		108,027	86,045
New Haven city		108,027	81,298
Ward 1	4,850		
Ward 2	8,134		
Ward 3	12,637		
Ward 4	13,751		
Ward 5	4,768		
Ward 6	6,250		
Ward 7	9,504		
Ward 8	7,620		
Ward 9	11,427		
Ward 10	7,823		
Ward 11	5,520		
Ward 12	9,228		
Ward 13	2,695		
Ward 14	1,851		
Ward 15	1,969		
North Branford town		814	825
North Haven town		2,164	1,862
Orange town, including West Haven borough		6,995	4,537
West Haven borough		5,247	----------
Oxford town		952	902
Prospect town		562	445
Seymour town		3,541	3,300
Southbury town		1,238	1,089
Wallingford town, including Wallingford borough		9,001	6,584
Wallingford borough		6,737	4,230
NEW HAVEN COUNTY—Continued.			
Waterbury town, including Waterbury city		51,139	33,202
Waterbury city		45,859	28,646
Ward 1	9,408		
Ward 2	6,920		
Ward 3	9,399		
Ward 4	10,757		
Ward 5	9,375		
Wolcott town		581	522
Woodbridge town		852	926
NEW LONDON COUNTY		82,758	76,634
Bozrah town		799	1,005
Colchester town, including Colchester borough		1,991	2,988
Colchester borough		858	----------
East Lyme town		1,856	2,048
Franklin town		546	585
Griswold town, including Jewett City borough		3,490	3,113
Jewett City borough		2,224	1,934
Groton town		5,962	5,539
Lebanon town		1,521	1,670
Ledyard town		1,236	1,183
Lisbon town		697	548
Lyme town		750	977
Montville town		2,395	2,344
New London town,[4] coextensive with New London city		17,548	13,757
New London city:			
Ward 1	3,856		
Ward 2	3,894		
Ward 3	3,870		
Ward 4	2,947		
Ward 5	2,981		
North Stonington town		1,240	1,463
Norwich town, including Norwich city		24,637	23,048
Norwich city		17,251	16,156
Old Lyme town		1,180	1,319
Preston town		2,807	2,555
Salem town		468	481
Sprague town		1,339	1,106
Stonington town, including Stonington borough		8,540	7,184
Stonington borough		2,278	----------
Voluntown town		872	1,060
Waterford town[4]		2,904	2,661
TOLLAND COUNTY		24,523	25,081
Andover town		385	401
Bolton town		437	452
Columbia town		655	740
Coventry town		1,632	1,875
Ellington town		1,829	1,539
Hebron town		1,016	1,039
Mansfield town		1,827	1,911
Somers town		1,593	1,407
Stafford town, including Stafford Springs borough		4,297	4,535
Stafford Springs borough		2,460	2,353
Tolland town		1,036	1,037
Union town		428	431
Vernon town, including Rockville city		8,483	8,808
Rockville city		7,287	7,772
Ward 1	970		
Ward 2	1,165		
Ward 3	2,653		
Ward 4	2,499		
Willington town		885	906
WINDHAM COUNTY		46,861	45,158
Ashford town		757	778
Brooklyn town		2,358	2,628
Canterbury town		876	947
Chaplin town		529	542
Eastford town		523	561
Hampton town		629	632
Killingly town, including Danielson borough		6,835	7,027
Danielson borough[5]		2,823	----------
Plainfield town		4,821	4,582
Pomfret town		1,831	1,471
Putnam town, including Putnam city		7,348	6,512
Putnam city[2]		6,667	----------
Ward 1	1,175		
Ward 2	1,256		
Ward 3	2,844		
Ward 4	1,392		
Scotland town		471	506
Sterling town		1,209	1,051
Thompson town		6,442	5,580
Windham town, including Willimantic city		10,137	10,032
Willimantic city[2]		8,937	8,648
Ward 1	1,984		
Ward 2	3,010		
Ward 3	2,738		
Ward 4	1,205		
Woodstock town		2,095	2,309

[1] Included in Ansonia town and not separately returned in 1890.
[2] Incorporated as a city since 1890.
[3] Not separately returned in 1890.
[4] Part of Waterford town annexed to New London town since 1890.
[5] Danielson borough (formerly Danielsonville, in Brooklyn and Killingly towns) now in Killingly town only.

There are 39 incorporated cities and boroughs in Connecticut, for which the population in 1900 is separately returned, and these incorporated places are presented in table 5 in alphabetical order, being abstracted from table 4, in which they are presented in detail under the counties in which they are severally situated.

TABLE 5.—POPULATION OF THE INCORPORATED CITIES AND BOROUGHS OF CONNECTICUT: 1890 AND 1900.

CITIES AND BOROUGHS.	POPULATION.		CITIES AND BOROUGHS.	POPULATION.		CITIES AND BOROUGHS.	POPULATION.	
	1900	1890		1900	1890		1900	1890
Ansonia city	12,681		Jewett City borough	2,224	1,934	Rockville city	7,287	7,772
Bethel borough	2,561	2,335	Litchfield borough	1,120	1,058	Shelton borough	2,837	1,952
Branford borough	2,473		Meriden city	24,296	21,652	Southington borough	3,411	
Bridgeport city	70,996	48,866	Middletown city	9,589	9,013	South Norwalk city	6,591	
Bristol borough	6,268		Naugatuck borough	10,541		Stafford Springs borough	2,460	2,353
Colchester borough	858		New Britain city	25,998	16,519	Stamford city	15,997	
Danbury city	16,537	16,552	New Canaan borough	1,304		Stonington borough	2,278	
Danielson borough	2,823		New Haven city	108,027	81,298	Torrington borough	8,360	4,283
Derby city	7,930		New London city	17,548	13,757	Wallingford borough	6,737	4,230
Fenwick borough	23		Newtown borough	254		Waterbury city	45,859	28,646
Greenwich borough	2,420		Norwalk city	6,125		West Haven borough	5,247	
Guilford borough	1,512		Norwich city	17,251	16,156	Willimantic city	8,937	8,648
Hartford city	79,850	53,230	Putnam city	6,667		Winsted borough	6,804	4,846

Of the above named 39 incorporated cities and boroughs there are only 6 that have less than 2,000 inhabitants in 1900.

There are 5 cities that have a population in 1900 of more than 25,000, namely, New Haven, with 108,027; Hartford, with 79,850; Bridgeport, with 70,996; Waterbury, with 45,859, and New Britain, with 25,998 inhabitants. Table 6 shows the population of these 5 cities at each census from 1800 to 1900, inclusive, so far as the population is separately stated in the census reports at each decennial period. Table 7, which immediately follows, shows for each city the increase by number and per cent during each of the ten-year periods.

TABLE 6.—POPULATION OF THE PRINCIPAL CITIES OF CONNECTICUT: 1790 TO 1900.

CITIES.	1900	1890	1880	1870	1860	1850	1840	1830	1820	1810	1800	1790
Bridgeport city	70,996	48,866	27,643	18,969	13,299	7,560	3,294	2,800	1,500	1,089		
Hartford city	79,850	53,230	42,015	37,180	29,152	17,966	9,468	7,074	4,726	3,955	5,347	
New Britain city	25,998	16,519	11,800	9,480	5,212	3,029						
New Haven city	108,027	81,298	62,882	50,840	39,267	20,345	12,960	10,180	7,147	5,772	4,049	
Waterbury city	45,859	28,646	17,806	10,826	10,004	5,137	3,668	3,071	2,882	2,874	3,256	

TABLE 7.—INCREASE IN POPULATION OF THE PRINCIPAL CITIES OF CONNECTICUT: 1800 TO 1900.

CITIES.	INCREASE FROM 1890 TO 1900.		INCREASE FROM 1880 TO 1890.		INCREASE FROM 1870 TO 1880.		INCREASE FROM 1860 TO 1870.		INCREASE FROM 1850 TO 1860.	
	Number.	Per cent.	Number.	Per cent.	Number.	Per cent.	Number.	Per cent.	Number.	Per cent.
Bridgeport city	22,130	45.2	21,223	76.7	8,674	45.7	5,670	42.6	5,739	75.9
Hartford city	26,620	50.0	11,215	26.6	4,835	13.0	8,028	27.5	11,186	62.2
New Britain city	9,479	57.3	4,719	39.9	2,320	24.4	4,268	81.8	2,183	72.0
New Haven city	26,729	32.8	18,416	29.2	12,042	23.6	11,573	29.4	18,922	93.0
Waterbury city	17,213	60.0	10,840	60.8	6,980	64.4	822	8.2	4,867	94.7

CITIES.	INCREASE FROM 1840 TO 1850.		INCREASE FROM 1830 TO 1840.		INCREASE FROM 1820 TO 1830.		INCREASE FROM 1810 TO 1820.		INCREASE FROM 1800 TO 1810.	
	Number.	Per cent.	Number.	Per cent.	Number.	Per cent.	Number.	Per cent.	Number.	Per cent.
Bridgeport city	4,266	129.5	494	17.6	1,300	86.6	411	37.7		
Hartford city	8,498	89.7	2,394	33.8	2,348	49.6	771	19.4	[1] 1,392	[1] 26.0
New Britain city										
New Haven city	7,385	56.9	2,780	27.3	3,033	42.4	1,375	23.8	1,723	42.5
Waterbury city	1,469	40.0	597	19.4	189	6.5	8	0.2	[1] 382	[1] 11.7

[1] Decrease.

All of the above named cities show a satisfactory increase during the last 10 years, the largest percentage being 60.0 for Waterbury, and the smallest 32.8 for New Haven. Waterbury has practically maintained the rate of increase reached during the preceding decade, while New Haven shows a larger percentage of increase as compared with that for the decade immediately preceding. The rate of increase for Hartford from 1890 to 1900 is 50.0 per cent as compared with 26.6 per cent from 1880 to 1890, while New Britain shows an increase of 57.3 per cent during the last 10 years as compared with an increase of 39.9 per cent for the preceding ten-year period. Bridgeport shows an increase of 45.2 per cent from 1890 to 1900, which is considerably smaller than the rate of increase from 1880 to 1890, when it was 76.7 per cent.

William Rosewater

Director of the Census.

Twelfth Census of the United States.

CENSUS BULLETIN.

No. 10. WASHINGTON, D. C. October 24, 1900.

POPULATION OF CALIFORNIA BY COUNTIES AND MINOR CIVIL DIVISIONS.

This bulletin, prepared under the direction of Mr. WILLIAM C. HUNT, chief statistician for population, gives the aggregate population of California by counties and minor civil divisions, according to the official count of the returns of the Twelfth Census, taken as of June 1, 1900.

California was admitted as a state September 9, 1850. Table 1 shows the population of California at each census from 1850 to 1900, inclusive, together with the increase by number and per cent during each decade.

TABLE 1.—POPULATION OF CALIFORNIA: 1850 TO 1900.

CENSUS YEARS.	Population.	INCREASE.	
		Number.	Per cent.
1900	1,485,053	276,923	22.9
1890	1,208,130	343,436	39.7
1880	864,694	304,447	54.3
1870	560,247	180,253	47.4
1860	379,994	287,397	310.3
1850	92,597		

The population of the state in 1900 is 1,485,053 as against 1,208,130 in 1890, representing an increase since 1890 of 276,923, or 22.9 per cent. A small portion of this increase is due to the fact that there were 5,107 Indians and 161 other persons, or a total of 5,268 persons, on Indian reservations, etc., in California, who were specially enumerated in 1890 under the provisions of the census act, but were not included in the general population of the state at that census. The population of the state in 1850 was 92,597, and during the ten years from 1850 to 1860 it increased 287,397, or 310.3 per cent, showing a total population in 1860 of 379,994. During the decade from 1860 to 1870 the increase was only 180,253, or 47.4 per cent, but for each of the three succeeding decades the numerical increase has been much greater, though the percentage of increase for the last two decades has declined.

The population of California in 1900 is more than sixteen times as large as that given for 1850, the first census in which the population of the state appears.

The total land surface of California is, approximately, 155,980 square miles, the average number of persons to the square mile at the censuses of 1890 and 1900 being as follows: 1890, 7.7; 1900, 9.5.

Table 2 shows the population of California by counties at each census from 1850 to 1900, inclusive, while table 3, which immediately follows, shows, for each county, the increase (or decrease) by number and per cent during the ten years from 1890 to 1900.

(C P 15 M)

Table 2.—POPULATION OF CALIFORNIA BY COUNTIES: 1850 TO 1900.

COUNTIES.	1900	1890	1880	1870	1860	1850
The State	1,485,053	1,208,130	864,694	560,247	379,994	92,597
Alameda	130,197	93,864	62,976	24,237	8,927	
Alpine	509	667	539	685		
Amador	11,116	10,320	11,384	9,582	10,930	
Butte	17,117	17,939	18,721	11,403	12,106	3,574
Calaveras	11,200	8,882	9,094	8,895	16,299	16,884
Colusa[1]	7,364	14,640	13,118	6,165	2,274	115
Contra Costa[2]	18,046	13,515	12,525	8,461	5,328	
Del Norte[3]	2,408	2,592	2,584	2,022	1,993	
Eldorado	8,986	9,232	10,683	10,309	20,562	20,057
Fresno[4]	37,862	32,026	9,478	6,336	4,605	
Glenn[1]	5,150					
Humboldt[5]	27,104	23,469	15,512	6,140	2,694	
Inyo	4,377	3,544	2,928	1,956		
Kern	16,480	9,808	5,601	2,925		
Kings[6]	9,871					
Klamath[5]				1,686	1,803	
Lake	6,017	7,101	6,596	2,969		
Lassen	4,511	4,239	3,340	1,327		
Los Angeles[7]	170,298	101,454	33,381	15,309	11,333	3,530
Madera[4]	6,364					
Marin	15,702	13,072	11,324	6,903	3,334	323
Mariposa	4,720	3,787	4,339	4,572	6,243	4,379
Mendocino	20,465	17,612	12,800	7,545	3,967	55
Merced	9,215	8,085	5,656	2,807	1,141	
Modoc	5,076	4,986	4,399			
Mono	2,167	2,002	7,499	430		
Monterey	19,380	18,637	11,302	9,876	4,739	1,872
Napa	16,451	16,411	13,235	7,163	5,521	405
Nevada	17,789	17,369	20,823	19,134	16,446	
Orange[7]	19,696	13,589				
Placer	15,786	15,101	14,232	11,357	13,270	
Plumas	4,657	4,933	6,180	4,489	4,363	
Riverside[8]	17,897					
Sacramento	45,915	40,339	34,390	26,830	24,142	9,087
San Benito	6,633	6,412	5,584			
San Bernardino[8]	27,929	25,497	7,786	3,988	5,551	
San Diego[8]	35,090	34,987	8,618	4,951	4,324	798
San Francisco[2]	342,782	298,997	233,959	149,473	56,802	
San Joaquin	35,452	28,629	24,349	21,050	9,435	3,647
San Luis Obispo	16,637	16,072	9,142	4,772	1,782	336
San Mateo	12,094	10,087	8,669	6,635	3,214	
Santa Barbara	18,934	15,754	9,513	7,784	3,543	1,185
Santa Clara[2]	60,216	48,005	35,039	26,246	11,912	
Santa Cruz	21,512	19,270	12,802	8,743	4,944	643
Shasta	17,318	12,133	9,492	4,173	4,360	378
Sierra	4,017	5,051	6,623	5,619	11,387	
Siskiyou[9]	16,962	12,163	8,610	6,848	7,629	
Solano	24,143	20,946	18,475	16,871	7,169	580
Sonoma	38,480	32,721	25,926	19,819	11,867	560
Stanislaus	9,550	10,040	8,751	6,499	2,245	
Sutter	5,886	5,469	5,159	5,030	3,390	3,444
Tehama	10,996	9,916	9,301	3,587	4,044	
Trinity	4,383	3,719	4,999	3,213	5,125	1,635
Tulare[6]	18,375	24,574	11,281	4,533	4,638	
Tuolumne	11,166	6,082	7,848	8,150	16,229	8,351
Ventura	14,367	10,071	5,073			
Yolo	13,618	12,684	11,772	9,899	4,716	1,086
Yuba	8,620	9,636	11,284	10,851	13,668	9,673

[1] Glenn organized from part of Colusa in 1892.
[2] The returns for 1850 for Contra Costa and Santa Clara were lost, and those for San Francisco were destroyed by fire.
[3] Part given to Siskiyou between 1880 and 1890.
[4] Madera organized from part of Fresno in 1893.
[5] Klamath given to Humboldt and Siskiyou in 1874.
[6] Kings organized from part of Tulare in 1893.
[7] Orange organized from part of Los Angeles in 1889.
[8] Riverside organized from parts of San Bernardino and San Diego in 1893.
[9] Part of Klamath annexed in 1874 and part of Del Norte annexed between 1880 and 1890.

TABLE 3.—INCREASE IN POPULATION OF CALIFORNIA BY COUNTIES: 1890 TO 1900.

COUNTIES.	INCREASE.		COUNTIES.	INCREASE.	
	Number.	Per cent.		Number.	Per cent.
The State	276,923	22.9	Orange	6,107	44.9
Alameda	36,333	38.7	Placer	685	4.5
Alpine	[1] 158	[1] 23.6	Plumas	[1] 276	[1] 5.5
Amador	796	7.7	Riverside	17,897	
Butte	[1] 822	[1] 4.5	Sacramento	5,576	13.8
Calaveras	2,318	26.0	San Benito	221	3.4
Colusa	[1] 7,276	[1] 49.6	San Bernardino	2,432	9.5
Contra Costa	4,531	33.5	San Diego	103	0.2
Del Norte	[1] 184	[1] 7.0	San Francisco	43,785	14.6
Eldorado	[1] 246	[1] 2.6	San Joaquin	6,823	23.8
Fresno	5,836	18.2	San Luis Obispo	565	3.5
Glenn	5,150		San Mateo	2,007	19.8
Humboldt	3,635	15.4	Santa Barbara	3,180	20.1
Inyo	833	23.5	Santa Clara	12,211	25.4
Kern	6,672	68.0	Santa Cruz	2,242	11.6
Kings	9,871		Shasta	5,185	42.7
Lake	[1] 1,084	[1] 15.2	Sierra	[1] 1,034	[1] 20.4
Lassen	272	6.4	Siskiyou	4,799	39.4
Los Angeles	68,844	67.8	Solano	3,197	15.2
Madera	6,364		Sonoma	5,759	17.6
Marin	2,630	20.1	Stanislaus	[1] 490	[1] 4.8
Mariposa	933	24.6	Sutter	417	7.6
Mendocino	2,853	16.1	Tehama	1,080	10.8
Merced	1,130	13.9	Trinity	664	17.8
Modoc	90	1.8	Tulare	[1] 6,199	[1] 25.2
Mono	165	8.2	Tuolumne	5,084	83.5
Monterey	743	3.9	Ventura	4,296	42.6
Napa	40	0.2	Yolo	934	7.3
Nevada	420	2.4	Yuba	[1] 1,016	[1] 10.5

[1] Decrease.

The following territorial changes in the counties of California have been made since 1890: Glenn was organized from a part of Colusa in 1892; Kings was organized from a part of Tulare in 1893; Madera was organized from a part of Fresno in 1893; and Riverside was organized from parts of San Bernardino and San Diego in 1893.

Of the 57 counties in the state all but 11 have increased in population during the decade, the counties showing more than 50 per cent of increase being Tuolumne, 83.5 per cent; Kern, 68.0 per cent; and Los Angeles, 67.8 per cent. Los Angeles county shows the largest numerical increase (68,844), but more than three-fourths of this increase is due to the increase in the population of the city of Los Angeles.

The 11 counties showing a decrease in population are Alpine, Butte, Colusa, Del Norte, Eldorado, Lake, Plumas, Sierra, Stanislaus, Tulare, and Yuba.

Table 4 shows the population of California by minor civil divisions, so far as it was separately returned at the censuses of 1890 and 1900.

TABLE 4.—POPULATION OF CALIFORNIA BY MINOR CIVIL DIVISIONS: 1890 AND 1900.

MINOR CIVIL DIVISIONS.	1900	1890
ALAMEDA COUNTY	130,197	93,864
Alameda township, coextensive with Alameda city	16,464	11,165
Brooklyn township, exclusive of part of Oakland city	8,168	3,108
Eden township, including Hayward and San Leandro towns.	9,330	7,336
Hayward town	1,965	1,419
San Leandro town	2,253	
Murray township, including Livermore and Pleasanton towns.	7,172	5,937
Livermore town	1,493	1,391
Pleasanton town	1,100	
Oakland city, in Brooklyn and Oakland townships	66,960	48,682
Ward 1	7,265	
Ward 2	9,722	
Ward 3	9,060	
Ward 4	9,969	
Ward 5	7,866	
Ward 6	11,661	
Ward 7	11,417	
Oakland township, including Berkeley and Emeryville towns, but exclusive of part of Oakland city.	15,189	12,040
Berkeley town	13,214	5,101
Emeryville town	1,016	228
Washington township	6,914	5,596
ALPINE COUNTY	509	667
Township 1	52	28
Township 2	82	17
Township 3	295	80
Township 4	17	438
Township 5	63	104
AMADOR COUNTY	11,116	10,320
Township 1	3,550	2,622
Township 2	1,772	1,822
Township 3	1,694	1,535
Township 4	2,647	2,335
Township 5	1,453	2,006
BUTTE COUNTY	17,117	17,939
Bidwell township	384	630
Chico township, including Chico city	4,739	5,598
Chico city	2,640	2,894
Concow township	377	459
Dayton township	469	810
Gridley township	1,224	1,323
Hamilton township	2,070	1,819
Honcut township	663	852
Humboldt township[1]	373	
Kimshew township[1]	1,242	1,482
Mountain Spring township	261	426
Nelson township	260	232
Ophir township	2,804	2,210
Oregon township	841	1,010
Oro township	554	284
Wyandotte township	856	804
CALAVERAS COUNTY	11,200	8,882
Township 1. Jenny Lind[2]	1,725	1,758
Township 2. San Andreas[3]	1,683	1,640

[1] Humboldt township organized from part of Kimshew township since 1890.
[2] Formerly township 5.
[3] Formerly township 1.

TABLE 4.—POPULATION OF CALIFORNIA BY MINOR CIVIL DIVISIONS: 1890 AND 1900—Continued.

MINOR CIVIL DIVISIONS.	1900	1890
CALAVERAS COUNTY—Continued.		
Township 3. Mokelumne [1]	1,971	2,002
Township 4. Murphy [2]	1,563	1,532
Township 5. Angel [3]	4,258	1,950
COLUSA COUNTY [4]	7,364	14,640
Arbuckle township	1,459	----------
Colusa township, including Colusa town	2,721	----------
Colusa town	1,441	1,336
Grand Island township	583	----------
Leesville township	341	----------
Maxwell township	1,007	----------
Stony Ford township	335	----------
Williams township	918	----------
CONTRA COSTA COUNTY [5]	18,046	13,515
Supervisor's district 1, including Martinez town	8,424	----------
Martinez town	1,380	1,600
Supervisor's district 2	2,727	----------
Supervisor's district 3	1,805	----------
Supervisor's district 4	1,578	----------
Supervisor's district 5, including Antioch town	3,512	----------
Antioch town	674	635
DEL NORTE COUNTY	2,408	2,592
Crescent township, including Crescent City	1,137	1,620
Crescent City	699	907
Klamath township	358	263
Smith River township	913	709
ELDORADO COUNTY	8,986	9,232
Coloma township	447	537
Cosumnes township	585	565
Diamond Springs township	1,096	832
Georgetown township	915	1,025
Greenwood township	459	411
Kelsey township	278	376
Lake Valley township	245	268
Mountain township	263	446
Mud Springs township	1,212	1,220
Placerville township, including Placerville city	2,645	2,593
Placerville city	1,748	1,690
Salmon Falls township	436	361
White Oak township	405	598
FRESNO COUNTY [6]	37,862	32,026
Township 1	1,453	4,568
Township 2 [7]	2,936	[8] 2,930
Township 3, including Fresno city	17,239	13,649
Fresno city	12,470	10,818
Ward 1 — 2,625		
Ward 2 — 3,184		
Ward 3 — 1,248		
Ward 4 — 1,771		
Ward 5 — 3,642		
Township 4	3,236	2,604
Township 5, including Selma town	2,863	2,573
Selma town	1,083	1,150
Township 6	811	834
Township 7	3,076	1,351
Township 8	2,379	2,252
Township 9 [9]	1,300	1,265
Township 10 [7]	2,132	----------
Township 11 [9]	437	----------
GLENN COUNTY [10]	5,150	----------
Township 1	610	----------
Township 2	839	----------
Township 3	578	----------
Township 4, including Willows town	1,622	----------
Willows town	893	1,176
Ward 1 — 395		
Ward 2 — 498		
Township 5	555	----------
Township 6	279	----------
Township 7	667	----------

MINOR CIVIL DIVISIONS.	1900	1890
HUMBOLDT COUNTY	27,104	23,469
Bucksport township	1,019	1,312
Eureka township, including Eureka city	8,504	7,011
Eureka city	7,327	4,858
Ward 1 — 1,223		
Ward 2 — 1,538		
Ward 3 — 1,547		
Ward 4 — 1,585		
Ward 5 — 1,434		
Hydesville township	1,825	1,511
Klamath township	367	792
Mad River township	1,425	1,303
Mattole township	675	529
Orleans township	355	317
Pacific township, including Ferndale town	3,446	3,120
Ferndale town	846	763
Rohnerville township	2,107	1,665
South Fork township	923	955
Table Bluff township	926	828
Trinidad township	878	483
Union township, including Arcata town	2,955	2,984
Arcata town	952	962
Van Duzen township	587	659
Hoopa Valley Indian reservation	1,112	----------
INYO COUNTY	4,377	[11] 3,544
Township 1 [12]	1,916	792
Township 2 [13]	1,163	990
Township 3 [14]	820	662
Township 4 [15]	478	205
KERN COUNTY [16]	16,480	9,808
Township 1	1,313	----------
Township 2	1,187	----------
Township 3, including Kern city	2,313	----------
Kern city	1,291	----------
Township 4	594	----------
Township 5	1,040	----------
Township 6, including Bakersfield city	5,995	----------
Bakersfield city	4,836	2,626
Ward 1 — 893		
Ward 2 — 755		
Ward 3 — 1,360		
Ward 4 — 958		
Ward 5 — 870		
Township 7	102	----------
Township 8	269	----------
Township 9	599	----------
Township 10	488	----------
Township 11	1,023	----------
Township 12	1,557	----------
KINGS COUNTY [17]	9,871	----------
Lemoore township	1,772	----------
Lucerne township, including Hanford city	7,947	----------
Hanford city	2,929	942
West End township	152	----------
LAKE COUNTY	6,017	7,101
Township 1	1,156	1,443
Township 2	1,075	1,421
Township 3	1,354	1,496
Township 4, including Lakeport town	1,358	1,617
Lakeport town	726	991
Township 5, including Kelseyville town	1,074	1,124
Kelseyville town	994	282
LASSEN COUNTY	4,511	4,239
Township 1	1,089	1,110
Township 2	602	550
Township 3	1,205	965
Township 4	926	1,025
Township 5	689	589
LOS ANGELES COUNTY	170,298	101,454
Antelope township [18]	415	----------

[1] Formerly township 2.
[2] Formerly township 3.
[3] Formerly township 4.
[4] Part taken to form Glenn county in 1892. Comparison with population for 1890 can not be made; information as to changes in minor civil divisions incomplete.
[5] Not returned by supervisors' districts in 1890.
[6] Part taken to form Madera county in 1893.
[7] Township 10 organized from part of township 2 since 1890.
[8] Includes part of Fresno city (population 196 in 1890) erroneously returned in township 2 in 1890.
[9] Township 11 organized from part of township 9 since 1890.
[10] Organized from part of Colusa county in 1892.
[11] Includes former township 2 (population 895 in 1890).
[12] Former township 2 annexed since 1890.
[13] Formerly township 3.
[14] Formerly township 4.
[15] Formerly township 5.
[16] Comparison with population for 1890 can not be made; information as to changes in minor civil divisions incomplete.
[17] Organized from part of Tulare county in 1893.
[18] Organized from parts of Fairmount and Soledad townships since 1890.

TABLE 4.—POPULATION OF CALIFORNIA BY MINOR CIVIL DIVISIONS: 1890 AND 1900—Continued.

MINOR CIVIL DIVISIONS.		1900	1890
LOS ANGELES COUNTY—Continued.			
Azusa township, including Azusa city		2,561	1,851
Azusa city		863	----------
Ballona township[1]		3,080	4,492
Burbank township[2]		3,048	2,996
Cahuenga township[1]		1,586	1,725
Calabasas township		488	440
Catalina township[3]		487	----------
Compton township		1,683	2,013
Downey township		4,458	3,538
El Monte township, including Monrovia city		3,016	2,557
Monrovia city		1,205	907
Fairmount township[4]		427	721
Long Beach township, including Long Beach city		3,285	1,051
Long Beach city		2,252	564
Los Angeles township,[5] coextensive with Los Angeles city		102,479	50,395
Los Angeles city:[6]			
Ward 1	8,341		
Ward 2	12,134		
Ward 3	12,063		
Ward 4	16,785		
Ward 5	10,747		
Ward 6	14,044		
Ward 7	13,532		
Ward 8	8,594		
Ward 9	6,239		
Los Nietos township, including Whittier city		3,339	1,926
Whittier city		1,590	585
Pasadena township, including Pasadena city		12,772	7,222
Pasadena city		9,117	4,882
Redondo township,[7] including Redondo Beach city		942	668
Redondo Beach city		855	603
Rowland township		2,051	736
San Antonio township[1]		2,169	3,269
San Fernando township		1,326	1,110
San Gabriel township		2,501	1,713
San Jose township, including Pomona city		7,696	5,010
Pomona city		5,526	3,634
Ward 1	1,154		
Ward 2	977		
Ward 3	1,306		
Ward 4	956		
Ward 5	1,133		
Santa Monica township, including Santa Monica city		5,521	2,327
Santa Monica city		3,057	1,580
Ward 1	1,292		
Ward 2	794		
Ward 3	971		
Soledad township[4]		984	2,711
South Pasadena township, coextensive with South Pasadena city.		1,001	623
Wilmington township,[8] including San Pedro city		2,983	2,360
San Pedro city		1,787	1,240
MADERA COUNTY[8]		6,364	----------
Township 1		578	----------
Township 2		777	----------
Township 3		2,175	----------
Township 4		1,790	----------
Township 5		1,044	----------
MARIN COUNTY		15,702	13,072
Bolinas township		340	366
Nicasio township		500	538
Novato township		834	554
Point Reyes township		816	770
San Antonio township		339	337
San Rafael township, including San Rafael city		8,008	7,008
San Rafael city		3,879	3,290
Sausalito township, including Belvedere and Sausalito towns.		3,720	2,403
Belvedere town		1,434	----------
Sausalito town		1,628	1,334
Tomales township		1,145	1,096
MARIPOSA COUNTY		4,720	3,787
Township 1, including Hornitos town		1,604	676
Hornitos town		196	276
Township 2		213	939
Township 3		794	583
Township 4		1,009	697
Township 5		1,100	892
MENDOCINO COUNTY		20,465	[9] 17,612
Anderson township		1,069	1,061

MINOR CIVIL DIVISIONS.		1900	1890
MENDOCINO COUNTY—Continued.			
Arena township		1,853	2,220
Big River township		2,347	2,450
Calpella township		695	814
Cuffey Cove township		1,100	1,345
Little Lake township, including Willits town		952	1,048
Willits town		791	815
Long Valley township		833	700
Potter Valley township, including Potter Valley town		752	538
Potter Valley town		513	----------
Round Valley township		933	975
Sanel township		957	(9)
Tenmile River township, including Fort Bragg city		3,134	1,889
Fort Bragg city		1,590	945
Ukiah township, including Ukiah city		3,767	(9)
Ukiah city		1,850	1,627
Westport township		1,474	1,414
Round Valley Indian reservation		599	----------
MERCED COUNTY		9,215	8,085
Township 1[10]		842	1,834
Township 2,[11] including Merced city		3,705	4,363
Merced city		1,969	2,009
Township 3		3,233	1,888
Township 4[11]		656	----------
Township 5[10]		779	----------
MODOC COUNTY		5,076	[12] 4,986
Adin township[13]		814	870
Alturas township		1,269	1,145
Bidwell township[14]		507	----------
Cedarville township[15]		745	845
Dewey township[15]		337	----------
Goose Lake township		630	(12)
Hot Spring township		436	429
Lake City township[14]		434	972
Lookout township[13]		354	----------
Tule Lake township		50	(12)
MONO COUNTY		2,167	2,002
Antelope township		324	356
Benton township		198	295
Bodie township		965	779
Bridgeport township		373	335
Homer township		307	237
MONTEREY COUNTY		19,380	18,637
Alisal township, including Salinas city		5,121	3,767
Salinas city		3,304	2,339
Ward 1	977		
Ward 2	1,134		
Ward 3	1,193		
Bradley township		751	1,106
Castroville township		2,051	1,682
Cholame township		659	933
Gonzales township		1,115	1,104
King City township[16]		701	----------
Monterey township,[17] including Monterey city		3,420	4,677
Monterey city		1,748	1,662
Pacific Grove township,[17] including Pacific Grove city		1,439	----------
Pacific Grove city		1,411	1,336
Pajaro township		1,742	1,428
Peachtree township		610	1,103
San Antonio township		938	1,117
Soledad township[16]		838	1,720
NAPA COUNTY		16,451	16,411
Hot Springs township, including Calistoga and St. Helena towns.		4,098	4,577
Calistoga town		690	----------
St. Helena town		1,582	1,705
Knox township		839	719
Napa township, including Napa city		8,532	8,788
Napa city		4,036	4,395
Ward 1	625		
Ward 2	867		
Ward 3	991		
Ward 4	512		
Ward 5	1,041		
Yount township		2,982	2,327

[1] Part given to Los Angeles city since 1890.
[2] Formerly Los Angeles township; part given to Los Angeles city since 1890.
[3] Catalina township organized from part of Wilmington township since 1890.
[4] Part taken to form Antelope township since 1890.
[5] Given as Los Angeles City township in 1890.
[6] Parts of Ballona, Burbank, Cahuenga, and San Antonio townships annexed since 1890.
[7] Formerly Chataqua.
[8] Organized from part of Fresno county in 1893.
[9] Sanel and Ukiah townships (aggregate population 3,158 in 1890) not separately returned in 1890.
[10] Township 5 organized from part of township 1 since 1890.
[11] Township 4 organized from part of township 2 since 1890.
[12] Goose Lake and Tule Lake townships (population 725 in 1890) not separately returned in 1890.
[13] Lookout township organized from part of Adin township since 1890.
[14] Bidwell township organized from part of Lake City township since 1890.
[15] Dewey township organized from part of Cedarville township since 1890.
[16] King City township organized from part of Soledad township since 1890.
[17] Pacific Grove township organized from part of Monterey township since 1890.

TABLE 4.—POPULATION OF CALIFORNIA BY MINOR CIVIL DIVISIONS: 1890 AND 1900—Continued.

MINOR CIVIL DIVISIONS.	1900	1890
NEVADA COUNTY	17,789	[1] 17,369
Bloomfield township	730	1,097
Bridgeport township	848	1,053
Eureka township	375	440
Grass Valley township, including Grass Valley city	7,043	6,798
Grass Valley city	4,719	----------
Little York township	344	(1)
Meadow Lake township	2,059	1,714
Nevada township, including Nevada City town	4,888	4,013
Nevada City town	3,250	2,524
Rough and Ready township	1,076	1,131
Washington township	426	(1)
ORANGE COUNTY	19,696	[2] 13,589
Anaheim township,[3] including Anaheim town	2,261	2,917
Anaheim town	1,456	1,273
Buena Park township [3]	995	----------
Fullerton township [3]	1,697	----------
Los Alamitos township [4]	253	----------
Orange township, including Orange city	3,293	2,721
Orange city	1,216	866
San Juan township	905	801
Santa Ana township,[5] including Santa Ana city	6,680	4,220
Santa Ana city	4,933	3,628
Ward 1	1,022	
Ward 2	1,070	
Ward 3	1,086	
Ward 4	795	
Ward 5	960	
Westminster township [4]	3,300	1,854
Yorba township [3]	312	----------
PLACER COUNTY	15,786	15,101
Township 1	1,499	1,077
Township 2	1,301	1,036
Township 3, including Auburn city	3,249	2,968
Auburn city	2,050	1,595
Township 4 [6]	1,092	2,426
Township 5	877	1,088
Township 6	690	639
Township 7	841	993
Township 8	223	121
Township 9,[7] including Rocklin city	1,845	2,485
Rocklin city	1,050	1,056
Township 10,[8] including Lincoln city	1,459	1,801
Lincoln city	1,061	961
Township 11	622	467
Township 12 [8]	304	----------
Township 13 [6]	891	----------
Township 14 [7]	893	----------
PLUMAS COUNTY	4,657	4,933
Beckwith township	796	574
Goodwin township	398	458
Indian township	1,260	1,258
Mineral township	411	496
Plumas township	748	818
Quartz township	553	935
Seneca township	491	394
RIVERSIDE COUNTY [9]	17,897	----------
Beaumont township	346	----------
Bergman township	170	----------
Elsinore township, including Elsinore city	646	----------
Elsinore city	279	----------
Gorgonio township	356	----------
Hemet township	904	----------
Indio township	257	----------
Moreno township	644	----------
Murrieta township	764	----------
Perris township	1,331	----------
Riverside township, including Riverside city	8,163	----------
Riverside city	7,973	4,683
San Jacinto township, including San Jacinto city	854	----------
San Jacinto city	583	661
Temescal township, including Corona city	1,949	----------
Corona city	1,434	----------
Union township	925	----------
Winchester township	385	----------
Mission Indian reservation	203	----------
SACRAMENTO COUNTY	45,915	40,339
Alabama township	412	414
American township	162	648

[1] Little York and Washington townships (population 1,123 in 1890) not separately returned in 1890.
[2] Includes Tustin township (population 1,076 in 1890).
[3] Buena Park, Fullerton, and Yorba townships organized from parts of Anaheim township since 1890.
[4] Los Alamitos township organized from part of Westminster township since 1890.
[5] Tustin township annexed since 1890.

MINOR CIVIL DIVISIONS.	1900	1890
SACRAMENTO COUNTY—Continued.		
Brighton township	1,402	1,282
Center township	421	383
Cosumnes township	358	443
Dry Creek township	750	963
Franklin township	1,980	1,885
Georgiana township	2,607	1,311
Granite township	1,940	1,970
Lee township	494	541
Mississippi township	623	316
Natoma township	200	318
Sacramento city	29,282	26,386
Ward 1	2,109	
Ward 2	2,840	
Ward 3	2,892	
Ward 4	2,855	
Ward 5	4,064	
Ward 6	3,527	
Ward 7	4,238	
Ward 8	3,552	
Ward 9	3,205	
San Joaquin township	1,289	1,383
Sutter township	3,995	2,096
SAN BENITO COUNTY	6,633	6,412
Hollister township, including Hollister town	3,118	2,700
Hollister town	1,315	1,234
Panoche township [10]	491	----------
San Benito township	848	1,129
San Juan township, including San Juan town	1,308	1,112
San Juan town	449	463
Tres Pinos township [10]	868	1,471
SAN BERNARDINO COUNTY [11]	27,929	25,497
Belleville township	972	----------
Chino township	1,607	----------
Colton township, including Colton city	1,961	----------
Colton city	1,309	1,315
Cucamonga township	1,193	----------
Dale township	63	----------
Hesperia township	170	----------
Highlands township	1,996	----------
Needles township	1,143	----------
Ontario township, including Ontario city	2,649	----------
Ontario city	722	683
Redlands township, including Redlands city	5,663	----------
Redlands city	4,797	1,904
Ward 1	1,290	
Ward 2	1,159	
Ward 3	564	
Ward 4	1,784	
Rialto township	880	----------
San Bernardino township, including San Bernardino city	8,658	----------
San Bernardino city	6,150	4,012
Ward 1	918	
Ward 2	1,541	
Ward 3	938	
Ward 4	1,092	
Ward 5	1,661	
Vanderbilt township	329	----------
Victor township	645	----------
SAN DIEGO COUNTY [11]	35,090	34,987
Agua Caliente township	267	----------
Alpine township	409	----------
Ballena township	209	----------
Bear Valley township	472	----------
Bernardo township, including Escondido city	2,428	----------
Escondido city	755	541
Campo township	367	----------
Capitan Grande township	579	----------
Coronado township, including Coronado city	945	----------
Coronado city	935	----------
Delmar township	238	----------
Deluz township	70	----------
El Cajon township	563	----------
Encinitas township	536	----------
Fallbrook township	656	----------
Guatay township	278	----------
Jamul township	188	----------
Julian township	789	----------
Linda Vista township	138	----------
Mesa Grande township	329	----------
Mission township	536	----------
Moreland township	129	----------
Mount Fairview township	186	----------
National township, including National City	1,770	----------
National City	1,086	1,35

[6] Township 13 organized from part of township 4 since 1890.
[7] Township 14 organized from part of township 9 since 1890.
[8] Township 12 organized from part of township 10 since 1890.
[9] Organized from parts of San Bernardino and San Diego counties in 1893.
[10] Panoche township organized from part of Tres Pinos township since 1890.
[11] Part taken to form Riverside county in 1893. Comparisons with population for 1890 cannot be made; information as to changes in minor civil divisions incomplete.

TABLE 4.—POPULATION OF CALIFORNIA BY MINOR CIVIL DIVISIONS: 1890 AND 1900—Continued.

MINOR CIVIL DIVISIONS.		1900	1890
SAN DIEGO COUNTY—Continued.			
Oak Grove township		67	----------
Otay township		736	----------
Pala township		206	----------
Picacho township		119	----------
Poway township		256	----------
Reclus township		20	----------
San Diego township, coextensive with San Diego city		17,700	16,159
San Diego city:			
Ward 1	2,121		
Ward 2	2,331		
Ward 3	2,068		
Ward 4	2,050		
Ward 5	1,497		
Ward 6	2,636		
Ward 7	1,566		
Ward 8	2,333		
Ward 9	1,098		
San Luis Rey township, including Oceanside city		988	----------
Oceanside city		330	----------
Santa Maria township		403	----------
Senator No. 1 township		19	----------
Smith Mountain township		394	----------
Spring Valley township		690	----------
Yuma township		593	----------
Yuma Indian reservation		817	----------
SAN FRANCISCO COUNTY		342,782	298,997
San Francisco city,[1] coextensive with San Francisco county.		342,782	298,997
Assembly district 28	15,781		
Assembly district 29	15,299		
Assembly district 30	15,347		
Assembly district 31	15,871		
Assembly district 32	14,037		
Assembly district 33	18,758		
Assembly district 34	21,841		
Assembly district 35	17,647		
Assembly district 36	27,836		
Assembly district 37	23,923		
Assembly district 38	19,977		
Assembly district 39	19,905		
Assembly district 40	22,472		
Assembly district 41	24,235		
Assembly district 42	15,472		
Assembly district 43	23,003		
Assembly district 44	18,631		
Assembly district 45	12,797		
SAN JOAQUIN COUNTY		35,452	28,629
Castoria township		1,487	1,320
Dent township		1,240	1,011
Douglas township		1,345	1,506
Elkhorn township		2,427	2,287
Elliott township		1,576	1,765
Liberty township		577	656
O'Neal township		4,856	3,287
Stockton township, coextensive with Stockton city		17,506	14,424
Stockton city:			
Ward 1	4,639		
Ward 2	3,773		
Ward 3	3,697		
Ward 4	5,397		
Tulare township		2,797	1,401
Union township		1,641	972
SAN LUIS OBISPO COUNTY		16,637	16,072
Arroyo Grande township		3,319	3,434
Cholame township		544	806
Hot Springs township, including Paso Robles city		2,411	1,524
Paso Robles city		1,224	827
Morro township		1,812	1,817
Nipomo township		926	(2)
Salinas township		943	1,728
San Jose township		512	810
San Luis Obispo township, including San Luis Obispo city		3,216	3,359
San Luis Obispo city		3,021	2,995
San Miguel township		1,022	1,663
San Simeon township		1,036	931
Santa Margarita township		896	(2)
SAN MATEO COUNTY		12,094	10,087
Township 1		2,452	1,828
Township 2, including San Mateo city		3,298	2,005
San Mateo city		1,832	----------
Township 3, including Redwood city		3,953	3,744
Redwood city		1,653	1,572
Township 4		1,383	1,495
Township 5		1,008	1,015

[1] Reapportioned since 1890.
[2] No returns in 1890.
[3] Township 9 organized from part of township 7 since 1890.

MINOR CIVIL DIVISIONS.		1900	1890
SANTA BARBARA COUNTY		18,934	15,754
Township 1		2,171	1,683
Township 2, coextensive with Santa Barbara city		6,587	5,864
Santa Barbara city:			
Ward 1	914		
Ward 2	1,023		
Ward 3	586		
Ward 4	769		
Ward 5	1,325		
Ward 6	957		
Ward 7	1,013		
Township 3		2,100	1,547
Township 4		1,725	1,045
Township 5, including Lompoc town		2,428	2,330
Lompoc town		972	1,015
Township 6		583	630
Township 7[3]		2,001	1,880
Township 8		575	775
Township 9[3]		764	----------
SANTA CLARA COUNTY		60,216	48,005
Almaden township		1,599	1,932
Alviso township		529	967
Burnett township		1,397	659
Fremont township		2,402	1,536
Gilroy township, including Gilroy city		4,003	3,268
Gilroy city		1,820	1,694
Ward 1	704		
Ward 2	1,116		
Mayfield township[4]		1,279	1,100
Milpitas township		1,223	1,150
Palo Alto township,[4] coextensive with Palo Alto town		1,658	----------
Redwood township, including Los Gatos city		3,510	2,978
Los Gatos city		1,915	1,652
San Jose township, including San Jose city		31,987	26,508
San Jose city		21,500	18,060
Ward 1	3,250		
Ward 2	6,345		
Ward 3	6,256		
Ward 4	5,649		
Santa Clara township, including Santa Clara town		9,240	6,577
Santa Clara town		3,650	2,891
Saratoga township		1,389	1,330
SANTA CRUZ COUNTY		21,512	19,270
Branciforte township, exclusive of part of Santa Cruz city.		2,618	2,438
Pajaro township, including Watsonville city		7,058	4,821
Watsonville city		3,528	2,149
Ward 1	419		
Ward 2	472		
Ward 3	515		
Ward 4	581		
Ward 5	775		
Ward 6	766		
San Lorenzo township, exclusive of part of Santa Cruz city.		2,619	2,697
Santa Cruz city, in Branciforte, San Lorenzo, and Santa Cruz townships.		5,659	5,596
Ward 1	1,471		
Ward 2	1,235		
Ward 3	2,040		
Ward 4	913		
Santa Cruz township, exclusive of part of Santa Cruz city		571	736
Soquel township		2,987	2,982
SHASTA COUNTY[5]		17,318	12,133
Township 1. Shasta		1,191	----------
Township 2. Redding, including Redding city		3,301	----------
Redding city		2,946	1,821
Township 3. Keswick		2,221	----------
Township 4. Igo		918	----------
Township 5. Harrison Gulch		570	----------
Township 6. Anderson		1,610	----------
Township 7. Shingletown		1,107	----------
Township 8. Millville		755	----------
Township 9. Round Mountain		864	----------
Township 10. Burney Valley		756	----------
Township 11. Fall River		954	----------
Township 12. Buckeye		1,582	----------
Township 13. Sacramento River		1,075	----------
Township 14. French Gulch		414	----------
SIERRA COUNTY		4,017	5,051
Butte township, including Downieville town		1,296	1,973
Downieville town		500	----------
Forest township		712	664
Gibson township		221	177
Lincoln township		215	349
Oneida township		117	168

[4] Palo Alto township organized from part of Mayfield township since 1890.
[5] Comparison with population for 1890 can not be made; county redistricted since 1890.

TABLE 4.—POPULATION OF CALIFORNIA BY MINOR CIVIL DIVISIONS: 1890 AND 1900—Continued.

MINOR CIVIL DIVISIONS.	1900	1890
SIERRA COUNTY—Continued.		
Sears township	327	469
Sierra township	930	962
Table Rock township	199	289
SISKIYOU COUNTY	16,962	12,163
Butte township	1,539	1,304
Callahans township [1]	567	448
Edgewood township	1,386	710
Etna township, including Etna town	1,069	782
Etna town	500	271
Happy Camp township	483	403
Lake township	767	722
Liberty township	1,086	798
Mott township	1,254	1,173
Mountain township [2]	1,482	1,162
Oak Bar township [2]	403	----------
Scott River township	508	513
Scott Valley township, including Fort Jones town	1,899	1,128
Fort Jones town	356	266
Squaw Valley township	1,101	70
Table Rock township	1,183	1,231
Yreka township, including Yreka town	2,235	1,719
Yreka town	1,263	1,100
SOLANO COUNTY	24,143	20,946
Benicia township, including Benicia city	3,174	2,951
Benicia city	2,751	2,361
Denverton township	280	321
Elmira township	717	869
Green Valley township	757	774
Maine Prairie township	282	274
Montezuma township	429	494
Rio Vista township, including Rio Vista town	1,500	1,236
Rio Vista town	682	648
Silveyville township, including Dixon town	1,586	1,869
Dixon town	783	1,082
Suisun township, including Suisun town	2,158	2,140
Suisun town	625	499
Tremont township	403	440
Vacaville township, including Vacaville town	4,160	2,712
Vacaville town	1,220	725
Vallejo township, including Vallejo city	8,697	6,866
Vallejo city	7,965	6,343
Ward 1	4,405	
Ward 2	2,831	
Ward 3	729	
SONOMA COUNTY	38,480	32,721
Analy township	3,526	2,709
Bodega township	1,499	1,558
Cloverdale township, including Cloverdale town	1,561	1,554
Cloverdale town	750	763
Knight Valley township	525	418
Mendocino township, including Healdsburg city	4,313	3,469
Healdsburg city	1,869	1,485
Ocean township	780	967
Petaluma township, including Petaluma city	5,814	5,304
Petaluma city	3,871	3,692
Redwood township	1,357	1,373
Russian River township	1,625	1,219
Salt Point township	869	952
Santa Rosa township, including Santa Rosa city	10,985	8,620
Santa Rosa city	6,673	5,220
Sonoma township, including Sonoma town	3,172	2,590
Sonoma town	652	757
Vallejo township	1,671	1,317
Washington township	783	641
STANISLAUS COUNTY	9,550	10,040
Township 1. Oakdale	2,531	2,406
Township 2. La Grange [3]	586	2,644
Township 3. Modesto, including Modesto city	2,989	3,432
Modesto city	2,024	2,402
Township 4. Newman	1,760	1,558
Township 5. Waterford [3]	738	----------
Township 6. Turlock [3]	946	----------
SUTTER COUNTY	5,886	5,469
Butte township	1,001	977
Nicolaus township	921	1,096
Sutter township	1,371	1,342
Vernon township	1,105	983
Yuba township	1,488	1,071

MINOR CIVIL DIVISIONS.	1900	1890
TEHAMA COUNTY	10,996	9,916
Corning township	2,269	1,280
Cottonwood township	479	619
Paskenta township	836	813
Red Bluff township, including Red Bluff city	4,553	4,285
Red Bluff city	2,750	2,608
Ward 1	690	
Ward 2	783	
Ward 3	643	
Ward 4	634	
Sierra township	1,192	829
Tehama township	920	864
Vina township [4]	747	1,226
TRINITY COUNTY	4,883	3,719
Canyon Creek township	169	58
Douglas township	343	290
Junction township	309	403
Lewiston township	575	566
Long Ridge township	319	261
Minersville township	110	81
New River township	166	[5] 507
North Fork township	156	
South Fork (or Hay Fork) township	490	467
Trinity Center township	778	318
Weaverville township	968	768
TULARE COUNTY [6]	18,375	[7] 24,574
Alila township [8]	441	----------
Angiola township [8]	150	----------
Exeter township [9]	1,027	----------
Kaweah township [10]	1,915	4,068
Lindsay township [8]	422	----------
Orosi township [10]	1,457	----------
Plano township [8]	991	----------
Tipton township [8]	890	----------
Tulare township, [9] including Tulare city	3,441	4,646
Tulare city	2,216	2,697
Ward 1	600	
Ward 2	800	
Ward 3	816	
Tule River township [8]	2,161	5,503
Visalia township, including Visalia city	4,948	4,293
Visalia city	3,085	2,885
Ward 1	711	
Ward 2	971	
Ward 3	643	
Ward 4	760	
White River township	389	539
Tule River Indian reservation	143	----------
TUOLUMNE COUNTY	11,166	6,082
Township 1, [11] including Sonora city	2,123	3,024
Sonora city	1,922	1,441
Township 2	1,137	1,034
Township 3 [12]	1,201	837
Township 4 [12]	1,589	1,187
Township 5 [11]	3,157	----------
Township 6 [12]	1,959	----------
VENTURA COUNTY	14,367	10,071
Hueneme township [13]	4,693	2,657
Ojai township [14]	1,635	----------
Piru township	161	174
Santa Paula township [15]	3,583	----------
Saticoy township [15]	1,163	3,371
Simi township [13]	662	----------
Ventura township, [14] coextensive with Ventura city	2,470	3,869
YOLO COUNTY	13,618	12,684
Blacks township [16]	574	----------
Cacheville township	614	556
Capay township [17]	506	898
Clarksburg township	738	563
Cottonwood township	750	957
Fairview township	671	770
Grafton township [16]	621	1,034
Guinda township [17]	775	----------
Putah township	1,042	978
Washington township	1,398	1,247
Winters township, including Winters town	1,537	1,158
Winters town	785	----------

[1] Formerly South township.
[2] Oak Bar township organized from part of Mountain township since 1890.
[3] Townships 5 and 6 organized from parts of township 2 since 1890.
[4] Given as Lassen in 1890.
[5] Not separately returned in 1890.
[6] Mussel Slough township taken to form Kings county in 1893.
[7] Includes Mussel Slough township (population 5,525 in 1890).
[8] Alila, Angiola, Lindsay, Plano, and Tipton townships organized from parts of Tule River township since 1890.
[9] Exeter township organized from part of Tulare township since 1890.
[10] Orosi township organized from part of Kaweah township since 1890.
[11] Township 5 organized from part of township 1 since 1890.
[12] Township 6 organized from parts of townships 3 and 4 since 1890.
[13] Simi township organized from part of Hueneme township since 1890.
[14] Ojai township organized from part of Ventura township since 1890.
[15] Santa Paula township organized from part of Saticoy township since 1890.
[16] Blacks township organized from part of Grafton township since 1890.
[17] Guinda township organized from part of Capay township since 1890.

TABLE 4.—POPULATION OF CALIFORNIA BY MINOR CIVIL DIVISIONS: 1890 AND 1900—Continued.

MINOR CIVIL DIVISIONS.	1900	1890
YOLO COUNTY—Continued.		
Woodland township, including Woodland city	4,392	4,523
Woodland city	2,886	3,069
Ward 1	646	
Ward 2	715	
Ward 3	839	
Ward 4	686	
YUBA COUNTY	8,620	9,636
East Bear River township, including Wheatland town	916	1,029
Wheatland town	501	630
Foster Bar township	528	430
Linda township	352	295
YUBA COUNTY—Continued.		
Long Bar township	494	480
Marysville township, including Marysville city	3,971	4,635
Marysville city	3,497	3,991
Ward 1	725	
Ward 2	674	
Ward 3	759	
Ward 4	1,339	
New York township	630	770
Northeast township	150	269
Parks Bar township	260	243
Rose Bar township	467	728
Slate Range township	600	455
West Bear River township	252	802

There are 116 incorporated cities and towns in California, for which the population in 1900 is separately returned, and these incorporated places are presented in table 5 in alphabetical order, being abstracted from table 4, in which they are presented in detail under the counties in which they are severally situated.

TABLE 5.—POPULATION OF THE INCORPORATED CITIES AND TOWNS OF CALIFORNIA: 1890 AND 1900.

CITIES AND TOWNS.	POPULATION.		CITIES AND TOWNS.	POPULATION.		CITIES AND TOWNS.	POPULATION.	
	1900	1890		1900	1890		1900	1890
Alameda city	16,464	11,165	Lincoln city	1,061	961	San Bernardino city	6,150	4,012
Anaheim town	1,456	1,273	Livermore town	1,493	1,391	San Diego city	17,700	16,159
Antioch town	674	635	Lompoc town	972	1,015	San Francisco city	342,782	298,997
Arcata town	952	962	Long Beach city	2,252	564	San Jacinto city	583	661
Auburn city	2,050	1,595	Los Angeles city	102,479	50,395	San Jose city	21,500	18,060
Azusa city	863		Los Gatos city	1,915	1,652	San Juan town	449	463
Bakersfield city	4,836	2,626	Martinez town	1,380	1,600	San Leandro town	2,253	
Belvedere town	1,434		Marysville city	3,497	3,991	San Luis Obispo city	3,021	2,995
Benicia city	2,751	2,361	Merced city	1,969	2,009	San Mateo city	1,832	
Berkeley town	13,214	5,101	Modesto city	2,024	2,402	San Pedro city	1,787	1,240
Calistoga town	690		Monrovia city	1,205	907	San Rafael city	3,879	3,290
Chico city	2,640	2,894	Monterey city	1,748	1,662	Santa Ana city	4,933	3,628
Cloverdale town	750	763	Napa city	4,036	4,395	Santa Barbara city	6,587	5,864
Colton city	1,309	1,315	National City	1,086	1,353	Santa Clara town	3,650	2,891
Colusa town	1,441	1,336	Nevada City town	3,250	2,524	Santa Cruz city	5,659	5,596
Corona city	1,434		Oakland city	66,960	48,682	Santa Monica city	3,057	1,580
Coronado city	935		Oceanside city	330		Santa Rosa city	6,673	5,220
Crescent City	699	907	Ontario city	722	683	Sausalito town	1,628	1,334
Dixon town	783	1,082	Orange city	1,216	866	Selma town	1,083	1,150
Downieville town	500		Pacific Grove city	1,411	1,336	Sonoma town	652	757
Elsinore city	279		Palo Alto town	1,658		Sonora city	1,922	1,441
Emeryville town	1,016	228	Pasadena city	9,117	4,882	South Pasadena city	1,001	623
Escondido city	755	541	Paso Robles city	1,224	827	Stockton city	17,506	14,424
Etna town	500	271	Petaluma city	3,871	3,692	Suisun town	625	499
Eureka city	7,327	4,858	Placerville city	1,748	1,690	Tulare city	2,216	2,697
Ferndale town	846	763	Pleasanton town	1,100		Ukiah city	1,850	1,627
Fort Bragg city	1,590	945	Pomona city	5,526	3,634	Vacaville town	1,220	725
Fort Jones town	356	266	Potter Valley town	513		Vallejo city	7,965	6,343
Fresno city	12,470	10,818	Red Bluff city	2,750	2,608	Ventura city	2,470	3,869
Gilroy city	1,820	1,694	Redding city	2,946	1,821	Visalia city	3,085	2,885
Grass Valley city	4,719		Redlands city	4,797	1,904	Watsonville city	3,528	2,149
Hanford city	2,929	942	Redondo Beach city	855	603	Wheatland town	501	630
Hayward town	1,965	1,419	Redwood city	1,653	1,572	Whittier city	1,590	585
Healdsburg city	1,869	1,485	Rio Vista town	682	648	Willits town	791	815
Hollister town	1,315	1,234	Riverside city	7,973	4,683	Willows town	893	1,176
Hornitos town	196	276	Rocklin city	1,050	1,056	Winters town	785	
Kelseyville town	994	282	Sacramento city	29,282	26,386	Woodland city	2,886	3,069
Kern city	1,291		St. Helena town	1,582	1,705	Yreka town	1,263	1,100
Lakeport town	726	991	Salinas city	3,304	2,339			

Of the above named 116 incorporated places there are 46 that have a population in 1900 of more than 2,000, and of these 19 have a population of over 5,000, 10 have a population of over 10,000, and 4 have a population of over 25,000, namely, San Francisco, with 342,782; Los Angeles, with 102,479; Oakland, with 66,960; and Sacramento, with 29,282 inhabitants.

For the 4 cities which have a population in 1900 of more than 25,000, a summary is presented in table 6, showing the population of each from the first year in which it was separately stated in the census report, to 1900, inclusive, together with the increase by number and per cent during each of the ten-year periods.

TABLE 6.—POPULATION OF LOS ANGELES, OAKLAND, SACRAMENTO, AND SAN FRANCISCO: 1850 TO 1900.

CENSUS YEARS.	LOS ANGELES.			OAKLAND.			SACRAMENTO.			SAN FRANCISCO.		
	Population.	Increase.		Population.	Increase.		Population.	Increase.		Population.	Increase.	
		Number.	Per cent.		Number.	Per cent.		Number.	Per cent.		Number.	Per cent.
1900	102,479	52,084	103.3	66,960	18,278	37.5	29,282	2,896	10.9	342,782	43,785	14.6
1890	50,395	39,212	350.6	48,682	14,127	40.8	26,386	4,966	23.1	298,997	65,038	27.7
1880	11,183	5,455	95.2	34,555	24,055	229.0	21,420	5,137	31.5	233,959	84,486	56.5
1870	5,728	1,343	30.6	10,500	8,957	580.4	16,283	2,498	18.1	149,473	92,671	163.1
1860	4,385	2,775	172.3	1,543			13,785	6,965	102.1	56,802		
1850	1,610						6,820			(1)		

[1] The returns for 1850 for San Francisco were destroyed by fire; the state census for 1852 reports a population of 34,766.

According to this summary, the population of San Francisco, beginning with 56,802 in 1860, increased to 149,473 in 1870, or 163.1 per cent. For the three succeeding decades there has been a normal increase, and the present population is 342,782, or more than six times what it was in 1860. The population of Sacramento increased from 6,820 in 1850 to 13,785 in 1860, or 102.1 per cent, and at present is over four times as great as it was in 1850. The population of Oakland, starting with only 1,543 in 1860, increased to 10,500 in 1870, or 580.4 per cent, and to 34,555 in 1880, or 229.0 per cent; it now has a population of 66,960, or more than forty-three times as many inhabitants as it had in 1860. The population of Los Angeles was 1,610 in 1850; in 1880 it was 11,183, but during the decade from 1880 to 1890 it increased to 50,395, or 350.6 per cent, and during the decade from 1890 to 1900, to 102,479, or 103.3 per cent.

William Rhodes Merriam

Director of the Census.

CORNELL UNIVERSITY
OCT 31 1900
LIBRARY

Twelfth Census of the United States.

CENSUS BULLETIN.

No. 11. WASHINGTON, D. C. October 25, 1900.

POPULATION OF CITIES HAVING 25,000 INHABITANTS OR MORE IN 1900.

This bulletin, prepared under the direction of Mr. WILLIAM C. HUNT, chief statistician for population, gives the population of the 159 cities having 25,000 inhabitants or more in 1900, according to the official count of the returns of the Twelfth Census, taken as of June 1, 1900.

The 159 cities combined have a population in 1900 of 19,694,625, as compared with a population for the same cities of 14,855,489 in 1890, and of 9,933,927 in 1880.

The absolute increase in the population of these cities from 1890 to 1900 was 4,839,136, or 82,426 less than the absolute increase from 1880 to 1890, when it was 4,921,562. The percentage of increase in population of the 159 cities from 1890 to 1900 was 32.5 as against 49.5 from 1880 to 1890.

The combined population of the 159 cities at each of the three census periods is distributed in table 1 by classified sizes, giving, in addition, the number of cities included under each class, respectively.

TABLE 1.—POPULATION OF CITIES HAVING 25,000 INHABITANTS OR MORE IN 1900, ACCORDING TO CLASSIFIED SIZES.

CLASSIFIED SIZES.	Number of cities.	POPULATION.			INCREASE FROM 1890 TO 1900.		INCREASE FROM 1880 TO 1890.	
		1900	1890	1880	Number.	Per cent.	Number.	Per cent.
Totals	159	19,694,625	14,855,489	9,933,927	4,839,136	32.5	4,921,562	49.5
Cities of 200,000 and over	19	11,795,809	8,879,105	6,311,653	2,916,704	32.8	2,567,452	40.6
Cities of 100,000 and under 200,000	19	2,412,538	1,808,656	1,009,163	603,882	33.3	799,493	79.2
Cities of 50,000 and under 100,000	40	2,709,338	2,067,169	1,368,309	642,169	31.0	698,860	51.0
Cities of 25,000 and under 50,000	81	2,776,940	2,100,559	1,244,802	676,381	32.2	855,757	68.7

As shown by the above summary, there are 19 cities which have 200,000 inhabitants or more in 1900, 19 cities which have between 100,000 and 200,000 inhabitants, 40 cities which have between 50,000 and 100,000 inhabitants, and 81 cities which have between 25,000 and 50,000 inhabitants. There were 124 cities in 1890 which had a population of 25,000 or more, but of these cities Brooklyn and Long Island City now form a part of New York city, showing a net gain of 37 cities in 1900, as compared with 1890. Of the 124 cities in 1890, 16 had 200,000 inhabitants or more, 12 had between 100,000 and 200,000 inhabitants, 30 had between 50,000 and 100,000 inhabitants, and 66 had between 25,000 and 50,000 inhabitants.

In 1880 there were but 20 cities which contained more than 100,000 inhabitants, but in 1890 this number had increased to 28, and in 1900 to 38.

In 1900 there are 78 cities of 50,000 inhabitants or more as compared with 58 in 1890 and 35 in 1880.

The combined population in 1900 of the 19 cities of the first class is 11,795,809 as against a population in 1890 of 8,879,105, representing an increase during the 10 years of 2,916,704, or 32.8 per cent. The same cities showed an increase from 1880 to 1890 of 2,567,452, or 40.6 per cent.

The 19 cities of the first class comprise New York, which, with more than 3,000,000 inhabitants, properly stands by itself; 2 cities, Chicago and Philadelphia, each of which has a population in excess of a million; 3 cities, St. Louis, Boston, and Baltimore, which have a population of half a million each; 5 cities, Cleveland, Buffalo, San Francisco,

(C P 25 M)

Cincinnati, and Pittsburg, which have a population of between 300,000 and 400,000 each; and 8 cities, New Orleans, Detroit, Milwaukee, Washington, Newark, Jersey City, Louisville, and Minneapolis, which have a population of between 200,000 and 300,000 each. The aggregate population represented by each of these 5 subgroups is summarized in table 2.

TABLE 2.—POPULATION OF CITIES HAVING 200,000 INHABITANTS OR MORE IN 1900, ACCORDING TO CLASSIFIED SIZES.

CLASSIFIED SIZES.	Number of cities.	POPULATION.			INCREASE FROM 1890 TO 1900.		INCREASE FROM 1880 TO 1890.	
		1900	1890	1880	Number.	Per cent.	Number.	Per cent.
Totals	19	11,795,809	8,879,105	6,311,653	2,916,704	32.8	2,567,452	40.6
Cities of 3,000,000 and over	1	3,437,202	2,492,591	1,901,345	944,611	37.8	591,246	31.0
Cities of 1,000,000 and under 2,000,000	2	2,992,272	2,146,814	1,350,355	845,458	39.3	796,459	58.9
Cities of 500,000 and under 1,000,000	3	1,645,087	1,334,686	1,045,670	310,401	23.2	289,016	27.6
Cities of 300,000 and under 400,000	5	1,724,455	1,351,539	960,767	372,916	27.5	390,772	40.6
Cities of 200,000 and under 300,000	8	1,996,793	1,553,475	1,053,516	443,318	28.5	499,959	47.4

The 19 cities of the second class have a combined population in 1900 of 2,412,538, and show an increase of 33.3 per cent from 1890 to 1900, as against an increase of 79.2 per cent from 1880 to 1890.

The 40 cities of the third class have a combined population in 1900 of 2,709,338, as against a population in 1890 of 2,067,169, which is equivalent to an increase during the decade of 31 per cent, as compared with an increase of 51 per cent during the preceding ten years.

The 81 cities of the fourth class have a combined population in 1900 of 2,776,940, having gained since 1890 676,381 in number, or 32.2 per cent, as against an increase of 68.7 per cent from 1880 to 1890.

The 19 cities of the first class are the only group of cities which show a larger numerical increase during the past decade than during the ten years from 1880 to 1890, although the four groups show very even percentages of increase from 1890 to 1900, varying from 31.0 to 33.3 per cent, the percentage of increase for the 159 cities combined being 32.5.

Table 3 shows the population of the 159 cities, arranged according to their relative rank in 1900, at each of the last three censuses, together with the increase by number and per cent during the two decades ending in 1890 and 1900, respectively.

TABLE 3.—POPULATION OF CITIES HAVING 25,000 INHABITANTS OR MORE IN 1900, ARRANGED ACCORDING TO POPULATION.

[The first column under each census year shows the order of the cities named when arranged according to population.]

CITIES.	POPULATION.						INCREASE FROM 1890 TO 1900.		INCREASE FROM 1880 TO 1890.	
	1900		1890		1880		Number.	Per cent.	Number.	Per cent.
New York, N. Y.	1	3,437,202	1	2,492,591	1	1,901,345	944,611	37.8	591,246	31.0
Chicago, Ill.	2	1,698,575	2	1,099,850	3	503,185	598,725	54.4	596,665	118.5
Philadelphia, Pa.	3	1,293,697	3	1,046,964	2	847,170	246,733	23.5	199,794	23.5
St. Louis, Mo.	4	575,238	4	451,770	5	350,518	123,468	27.3	101,252	28.8
Boston, Mass.	5	560,892	5	448,477	4	362,839	112,415	25.0	85,638	23.6
Baltimore, Md.	6	508,957	6	434,439	6	332,313	74,518	17.1	102,126	30.7
Cleveland, Ohio	7	381,768	9	261,353	11	160,146	120,415	46.0	101,207	63.1
Buffalo, N. Y.	8	352,387	10	255,664	13	155,134	96,723	37.8	100,530	64.8
San Francisco, Cal.	9	342,782	7	298,997	8	233,959	43,785	14.6	65,038	27.7
Cincinnati, Ohio	10	325,902	8	296,908	7	255,139	28,994	9.7	41,769	16.3
Pittsburg, Pa.	11	321,616	12	238,617	12	156,389	82,999	34.7	82,228	52.5
New Orleans, La.	12	287,104	11	242,039	9	216,090	45,065	18.6	25,949	12.0
Detroit, Mich.	13	285,704	14	205,876	17	116,340	79,828	38.7	89,536	76.9
Milwaukee, Wis.	14	285,315	15	204,468	18	115,587	80,847	39.5	88,881	76.8
Washington, D. C.	15	278,718	13	230,392	10	177,624	48,326	20.9	52,768	29.7
Newark, N. J.	16	246,070	16	181,830	14	136,508	64,240	35.3	45,322	33.2
Jersey City, N. J.	17	206,433	18	163,003	16	120,722	43,430	26.6	42,281	35.0
Louisville, Ky.	18	204,731	19	161,129	15	123,758	43,602	27.0	37,371	30.1
Minneapolis, Minn.	19	202,718	17	164,738	37	46,887	37,980	23.0	117,851	251.3
Providence, R. I.	20	175,597	24	132,146	19	104,857	43,451	32.8	27,289	26.0
Indianapolis, Ind.	21	169,164	26	105,436	23	75,056	63,728	60.4	30,380	40.4
Kansas City, Mo.	22	163,752	23	132,716	29	55,785	31,036	23.3	76,931	137.9
St. Paul, Minn.	23	163,065	22	133,156	44	41,473	29,909	22.4	91,683	221.0
Rochester, N. Y.	24	162,608	21	133,896	21	89,366	28,712	21.4	44,530	49.8
Denver, Colo.	25	133,859	25	106,713	49	35,629	27,146	25.4	71,084	199.5
Toledo, Ohio	26	131,822	32	81,434	34	50,137	50,388	61.8	31,297	62.4
Allegheny, Pa.	27	129,896	27	105,287	22	78,682	24,609	23.3	26,605	33.8
Columbus, Ohio	28	125,560	29	88,150	32	51,647	37,410	42.4	36,503	70.6
Worcester, Mass.	29	118,421	31	84,655	27	58,291	33,766	39.8	26,364	45.2
Syracuse, N. Y.	30	108,374	30	88,143	31	51,792	20,231	22.9	36,351	70.1
New Haven, Conn.	31	108,027	34	81,298	25	62,882	26,729	32.8	18,416	29.2
Paterson, N. J.	32	105,171	35	78,347	33	51,031	26,824	34.2	27,316	53.5
Fall River, Mass.	33	104,863	39	74,398	36	48,961	30,465	40.9	25,437	51.9
St. Joseph, Mo.	34	102,979	54	52,324	56	32,431	50,655	96.8	19,893	61.3
Omaha, Nebr.	35	102,555	20	140,452	62	30,518	[1] 37,897	[1] 26.9	109,934	360.2

[1] Decrease.

TABLE 3.—POPULATION OF CITIES HAVING 25,000 INHABITANTS OR MORE IN 1900, ARRANGED ACCORDING TO POPULATION—Continued.

CITIES.	POPULATION.						INCREASE FROM 1890 TO 1900.		INCREASE FROM 1880 TO 1890.	
	1900		1890		1880		Number.	Per cent.	Number.	Per cent.
Los Angeles, Cal	36	102,479	56	50,395	135	11,183	52,084	103.3	39,212	350.6
Memphis, Tenn	37	102,320	42	64,495	53	33,592	37,825	58.6	30,903	91.9
Scranton, Pa	38	102,026	38	75,215	38	45,850	26,811	35.6	29,365	64.0
Lowell, Mass	39	94,969	36	77,696	26	59,475	17,273	22.2	18,221	30.6
Albany, N. Y	40	94,151	28	94,923	20	90,758	[1] 772	[1] 0.8	4,165	4.5
Cambridge, Mass	41	91,886	40	70,028	30	52,669	21,858	31.2	17,359	32.9
Portland, Oreg	42	90,426	60	46,385	106	17,577	44,041	94.9	28,808	163.8
Atlanta, Ga	43	89,872	41	65,533	48	37,409	24,339	37.1	28,124	75.1
Grand Rapids, Mich	44	87,565	46	60,278	57	32,016	27,287	45.2	28,262	88.2
Dayton, Ohio	45	85,333	44	61,220	46	38,678	24,113	39.3	22,542	58.2
Richmond, Va	46	85,050	33	81,388	24	63,600	3,662	4.4	17,788	27.9
Nashville, Tenn	47	80,865	37	76,168	39	43,350	4,697	6.1	32,818	75.7
Seattle, Wash	48	80,671	69	42,837	150	3,533	37,834	88.3	39,304	1,112.4
Hartford, Conn	49	79,850	53	53,230	42	42,015	26,620	50.0	11,215	26.6
Reading, Pa	50	78,961	47	58,661	40	43,278	20,300	34.6	15,383	35.5
Wilmington, Del	51	76,508	43	61,431	41	42,478	15,077	24.5	18,953	44.6
Camden, N. J	52	75,935	48	58,313	43	41,659	17,622	30.2	16,654	39.9
Trenton, N. J	53	73,307	49	57,458	63	29,910	15,849	27.5	27,548	92.1
Bridgeport, Conn	54	70,996	58	48,866	70	27,643	22,130	45.2	21,223	76.7
Lynn, Mass	55	68,513	50	55,727	47	38,274	12,786	22.9	17,453	45.6
Oakland, Cal	56	66,960	59	48,682	50	34,555	18,278	37.5	14,127	40.8
Lawrence, Mass	57	62,559	63	44,654	45	39,151	17,905	40.0	5,503	14.0
New Bedford, Mass	58	62,442	71	40,733	74	26,845	21,709	53.2	13,888	51.7
Des Moines, Iowa	59	62,139	57	50,093	79	22,408	12,046	24.0	27,685	123.5
Springfield, Mass	60	62,059	64	44,179	54	33,340	17,880	40.4	10,839	32.5
Somerville, Mass	61	61,643	73	40,152	77	24,933	21,491	53.5	15,219	61.0
Troy, N. Y	62	60,651	45	60,956	28	56,747	[1] 305	[1] 0.5	4,209	7.4
Hoboken, N. J	63	59,364	67	43,648	58	30,999	15,716	36.0	12,649	40.8
Evansville, Ind	64	59,007	55	50,756	65	29,280	8,251	16.2	21,476	73.3
Manchester, N. H	65	56,987	65	44,126	55	32,630	12,861	29.1	11,496	35.2
Utica, N. Y	66	56,383	66	44,007	51	33,914	12,376	28.1	10,093	29.7
Peoria, Ill	67	56,100	70	41,024	66	29,259	15,076	36.7	11,765	40.2
Charleston, S. C	68	55,807	52	54,955	35	49,984	852	1.5	4,971	9.9
Savannah, Ga	69	54,244	68	43,189	61	30,709	11,055	25.5	12,480	40.6
Salt Lake City, Utah	70	53,531	62	44,843	90	20,768	8,688	19.3	24,075	115.9
San Antonio, Tex	71	53,321	80	37,673	93	20,550	15,648	41.5	17,123	83.3
Duluth, Minn	72	52,969	91	33,115	156	838	19,854	59.9	32,277	3,851.6
Erie, Pa	73	52,733	72	40,634	69	27,737	12,099	29.7	12,897	46.4
Elizabeth, N. J	74	52,130	78	37,764	68	28,229	14,366	38.0	9,535	33.7
Wilkesbarre, Pa	75	51,721	79	37,718	78	23,339	14,003	37.1	14,379	61.6
Kansas City, Kans	76	51,418	75	38,316	153	3,200	13,102	34.1	35,116	1,097.3
Harrisburg, Pa	77	50,167	74	39,385	59	30,762	10,782	27.3	8,623	28.0
Portland, Me	78	50,145	82	36,425	52	33,810	13,720	37.6	2,615	7.7
Yonkers, N. Y	79	47,931	92	32,033	101	18,892	15,898	49.6	13,141	69.5
Norfolk, Va	80	46,624	87	34,871	82	21,966	11,753	33.7	12,905	58.7
Waterbury, Conn	81	45,859	105	28,646	105	17,806	17,213	60.0	10,840	60.8
Holyoke, Mass	82	45,712	84	35,637	84	21,915	10,075	28.2	13,722	62.6
Fort Wayne, Ind	83	45,115	85	35,393	73	26,880	9,722	27.4	8,513	31.6
Youngstown, Ohio	84	44,885	90	33,220	118	15,435	11,665	35.1	17,785	115.2
Houston, Tex	85	44,633	110	27,557	111	16,513	17,076	61.9	11,044	66.8
Covington, Ky	86	42,938	81	37,371	64	29,720	5,567	14.8	7,651	25.7
Akron, Ohio	87	42,728	109	27,601	112	16,512	15,127	54.8	11,089	67.1
Dallas, Tex	88	42,638	76	38,067	137	10,358	4,571	12.0	27,709	267.5
Saginaw, Mich	89	42,345	61	46,322	136	10,525	[1] 3,977	[1] 8.5	35,797	340.1
Lancaster, Pa	90	41,459	93	32,011	76	25,769	9,448	29.5	6,242	24.2
Lincoln, Nebr	91	40,169	51	55,154	127	13,003	[1] 14,985	[1] 27.1	42,151	324.1
Brockton, Mass	92	40,063	112	27,294	123	13,608	12,769	46.7	13,686	100.5
Binghamton, N. Y	93	39,647	86	35,005	107	17,317	4,642	13.2	17,688	102.1
Augusta, Ga	94	39,441	89	33,300	85	21,891	6,141	18.4	11,409	52.1
Pawtucket, R. I	95	39,231	108	27,633	99	19,030	11,598	41.9	8,603	45.2
Altoona, Pa	96	38,973	100	30,337	97	19,710	8,636	28.4	10,627	53.9
Wheeling, W. Va	97	38,878	88	34,522	60	30,737	4,356	12.6	3,785	12.3
Mobile, Ala	98	38,469	96	31,076	67	29,132	7,393	23.7	1,944	6.6
Birmingham, Ala	99	38,415	117	26,178	154	3,086	12,237	46.7	23,092	748.2
Little Rock, Ark	100	38,307	118	25,874	125	13,138	12,433	48.0	12,736	96.9
Springfield, Ohio	101	38,253	94	31,895	91	20,730	6,358	19.9	11,165	53.8
Galveston, Tex	102	37,789	104	29,084	81	22,248	8,705	29.9	6,836	30.7
Tacoma, Wash	103	37,714	83	36,006	155	1,098	1,708	4.7	34,908	3,179.2
Haverhill, Mass	104	37,175	111	27,412	102	18,472	9,763	35.6	8,940	48.3
Spokane, Wash	105	36,848	146	19,922	157	350	16,926	84.9	19,572	5,592.0
Terre Haute, Ind	106	36,673	102	30,217	75	26,042	6,456	21.3	4,175	16.0
Dubuque, Iowa	107	36,297	101	30,311	80	22,254	5,986	19.7	8,057	36.2
Quincy, Ill	108	36,252	95	31,494	72	27,268	4,758	15.1	4,226	15.4
South Bend, Ind	109	35,999	136	21,819	124	13,280	14,180	64.9	8,539	64.2
Salem, Mass	110	35,956	99	30,801	71	27,563	5,155	16.7	3,238	11.7
Johnstown, Pa	111	35,936	137	21,805	143	8,380	14,131	64.8	13,425	160.2
Elmira, N. Y	112	35,672	98	30,893	94	20,541	4,779	15.4	10,352	50.3
Allentown, Pa	113	35,416	121	25,228	103	18,063	10,188	40.3	7,165	39.6
Davenport, Iowa	114	35,254	114	26,872	90	21,831	8,382	31.1	5,041	23.0
McKeesport, Pa	115	34,227	144	20,741	144	8,212	13,486	65.0	12,529	152.5

[1] Decrease.

TABLE 3.—POPULATION OF CITIES HAVING 25,000 INHABITANTS OR MORE IN 1900, ARRANGED ACCORDING TO POPULATION—Continued.

CITIES.	POPULATION.						INCREASE FROM 1890 TO 1900.		INCREASE FROM 1880 TO 1890.	
	1900		1890		1880		Number.	Per cent.	Number.	Per cent.
Springfield, Ill	116	34,159	123	24,963	96	19,743	9,196	36.8	5,220	26.4
Chelsea, Mass	117	34,072	106	27,909	87	21,782	6,163	22.0	6,127	28.1
Chester, Pa	118	33,988	145	20,226	119	14,997	13,762	68.0	5,229	34.8
York, Pa	119	33,708	143	20,793	121	13,940	12,915	62.1	6,853	49.1
Malden, Mass	120	33,664	131	23,031	131	12,017	10,633	46.1	11,014	91.6
Topeka, Kans	121	33,608	97	31,007	117	15,452	2,601	8.3	15,555	100.6
Newton, Mass	122	33,587	127	24,379	108	16,995	9,208	37.7	7,384	43.4
Sioux City, Iowa	123	33,111	77	37,806	146	7,366	[1] 4,695	[1] 12.4	30,440	413.2
Bayonne, N. J	124	32,722	148	19,033	140	9,372	13,689	71.9	9,661	103.0
Knoxville, Tenn	125	32,637	133	22,535	139	9,693	10,102	44.8	12,842	132.4
Chattanooga, Tenn	126	32,490	103	29,100	128	12,892	3,390	11.6	16,208	125.7
Schenectady, N. Y	127	31,682	147	19,902	122	13,655	11,780	59.1	6,247	45.7
Fitchburg, Mass	128	31,531	134	22,037	129	12,429	9,494	43.0	9,608	77.3
Superior, Wis	129	31,091	156	11,983	----	----	19,108	159.4	11,983	----
Rockford, Ill	130	31,051	128	23,584	126	13,129	7,467	31.6	10,455	79.6
Taunton, Mass	131	31,036	120	25,448	89	21,213	5,588	21.9	4,235	19.9
Canton, Ohio	132	30,667	116	26,189	130	12,258	4,478	17.0	13,931	113.6
Butte, Mont	133	30,470	158	10,723	151	3,363	19,747	184.1	7,360	218.8
Montgomery, Ala	134	30,346	135	21,883	109	16,713	8,463	38.6	5,170	30.9
Auburn, N. Y	135	30,345	119	25,858	83	21,924	4,487	17.3	3,934	17.9
East St. Louis, Ill	136	29,655	152	15,169	141	9,185	14,486	95.4	5,984	65.1
Joliet, Ill	137	29,353	129	23,264	134	11,657	6,089	26.1	11,607	99.5
Sacramento, Cal	138	29,282	115	26,386	88	21,420	2,896	10.9	4,966	23.1
Racine, Wis	139	29,102	140	21,014	115	16,031	8,088	38.4	4,983	31.0
La Crosse, Wis	140	28,895	122	25,090	120	14,505	3,805	15.1	10,585	72.9
Williamsport, Pa	141	28,757	113	27,132	100	18,934	1,625	5.9	8,198	43.2
Jacksonville, Fla	142	28,429	150	17,201	145	7,650	11,228	65.2	9,551	124.8
Newcastle, Pa	143	28,339	157	11,600	142	8,418	16,739	144.3	3,182	37.7
Newport, Ky	144	28,301	124	24,918	95	20,433	3,383	13.5	4,485	21.9
Oshkosh, Wis	145	28,284	132	22,836	116	15,748	5,448	23.8	7,088	45.0
Woonsocket, R. I	146	28,204	141	20,830	114	16,050	7,374	35.4	4,780	29.7
Pueblo, Colo	147	28,157	126	24,558	152	3,217	3,599	14.6	21,341	663.3
Atlantic City, N. J	148	27,838	154	13,055	149	5,477	14,783	113.2	7,578	138.3
Passaic, N. J	149	27,777	155	13,028	148	6,532	14,749	113.2	6,496	99.4
Bay City, Mich	150	27,628	107	27,839	92	20,693	[1] 211	[1] 0.7	7,146	34.5
Fort Worth, Tex	151	26,688	130	23,076	147	6,663	3,612	15.6	16,413	246.3
Lexington, Ky	152	26,369	138	21,567	110	16,656	4,802	22.2	4,911	29.4
Gloucester, Mass	153	26,121	125	24,651	98	19,329	1,470	5.9	5,322	27.5
South Omaha, Nebr	154	26,001	159	8,062	----	----	17,939	222.5	8,062	----
New Britain, Conn	155	25,998	151	16,519	133	11,800	9,479	57.3	4,719	39.9
Council Bluffs, Iowa	156	25,802	139	21,474	104	18,063	4,328	20.1	3,411	18.8
Cedar Rapids, Iowa	157	25,656	149	18,020	138	10,104	7,636	42.3	7,916	78.3
Easton, Pa	158	25,238	153	14,481	132	11,924	10,757	74.2	2,557	21.4
Jackson, Mich	159	25,180	142	20,798	113	16,105	4,382	21.0	4,693	29.1

[1] Decrease.

Since the announcement through the newspaper press of the population of cities having 25,000 inhabitants or more at the present census, the following changes have been made:

BUFFALO, N. Y.—Population increased from 352,219 to 352,387, owing to an increase in the population of ward 22 from 15,419 to 15,587.

JOLIET, ILL.—Population decreased from 30,720 to 29,353, owing to a decrease in the population of ward 6 from 5,386 to 4,019.

PHILADELPHIA, PA.—Population of ward 22 decreased from 64,832 to 64,655 and the population of ward 24 increased from 53,023 to 53,200. This makes no change in the total population of the city.

ROCHESTER, N. Y.—Population increased from 162,435 to 162,608, owing to an increase in the population of ward 14 from 9,048 to 9,221.

ST. PAUL, MINN.—Population decreased from 163,632 to 163,065, owing to a decrease in the population of ward 11 from 5,047 to 4,480.

YORK, PA.—Population increased from 33,654 to 33,708, owing to an increase in the population of ward 12 from 4,540 to 4,594.

As shown by table 3, New York, under the act of consolidation which became effective January 1, 1898, has grown to be a city of very nearly 3,500,000 inhabitants in 1900, as compared with a population for what was formerly New York city of a little more than 1,500,000 in 1890, and of substantially 1,200,000 in 1880. The population of the territory now comprised within the present limits of New York was, approximately, 2,500,000 in 1890 and 1,900,000 in 1880. It is the premier city of the country in point of population, a position which it has uniformly held at each decennial census since and including 1790.

Chicago, with practically 1,700,000 inhabitants, and Philadelphia, with not quite 1,300,000 inhabitants, hold the second and third places in 1900, the same as in 1890, although at the census of 1880 their positions were reversed, Philadelphia then having very nearly 850,000 inhabitants as compared with not much more than 500,000 for Chicago.

St. Louis, Boston, and Baltimore, the next largest cities, have not changed their rank in 1900 as compared with 1890, and each of these three cities now has a population somewhat in excess of half a million. Boston was the fourth city in rank in 1880, but was passed by St. Louis in 1890, while Baltimore has occupied the sixth place at each of the three census periods considered.

Cleveland and Buffalo have both increased materially in population during the last ten years, and now take precedence over San Francisco and Cincinnati, which in 1890 were the seventh and eighth places in point of population. Pittsburg also shows a large increase in population since 1890, and is now the eleventh largest city in the country, having exchanged places with New Orleans.

Among the most notable changes in the rank of cities which have taken place in 1900, as compared with 1880, may be mentioned that of Seattle, which has advanced from the 150th to the 48th place; that of Los Angeles from the 135th to the 36th place; that of Duluth from the 156th to the 72d place; that of Kansas City, Kans., from the 153d to the 76th place; and that of Portland, Oregon, from the 106th to the 42d place. Other noticeable changes in rank from 1880 to 1900 are Birmingham, from 154 to 99; Tacoma, from 155 to 103; Spokane, from 157 to 105; Dallas, from 137 to 88; and Saginaw, from 136 to 89.

The total population represented by the 159 cities is distributed by states in table 4, as follows:

TABLE 4.—COMBINED POPULATION OF THE 159 CITIES HAVING 25,000 INHABITANTS OR MORE IN 1900, DISTRIBUTED BY STATES.

STATES.	Number of cities.	POPULATION.			INCREASE FROM 1890 TO 1900.		INCREASE FROM 1880 TO 1890.	
		1900	1890	1880	Number.	Per cent.	Number.	Per cent.
The United States	159	19,694,625	14,855,489	9,933,927	4,839,136	32.5	4,921,562	49.5
North Atlantic division	70	10,098,696	7,585,202	5,632,002	2,513,494	33.1	1,953,200	34.6
Maine	1	50,145	36,425	33,810	13,720	37.6	2,615	7.7
New Hampshire	1	56,987	44,126	32,630	12,861	29.1	11,496	35.2
Massachusetts	20	1,637,164	1,249,298	930,101	387,866	31.0	319,197	34.3
Rhode Island	3	243,032	180,609	139,937	62,423	34.5	40,672	29.0
Connecticut	5	330,730	228,559	162,146	102,171	44.7	66,413	40.9
New York	12	4,457,033	3,313,871	2,471,385	1,143,162	34.4	842,486	34.0
New Jersey	10	906,747	665,479	460,439	241,268	36.2	205,040	44.5
Pennsylvania	18	2,416,858	1,866,835	1,401,554	550,023	29.4	465,281	33.1
South Atlantic division	11	1,302,528	1,091,221	816,361	211,307	19.3	274,860	33.6
Delaware	1	76,508	61,431	42,478	15,077	24.5	18,953	44.6
Maryland	1	508,957	434,439	332,313	74,518	17.1	102,126	30.7
District of Columbia	1	278,718	230,392	177,624	48,326	20.9	52,768	29.7
Virginia	2	131,674	116,259	85,566	15,415	13.2	30,693	35.8
West Virginia	1	38,878	34,522	30,737	4,356	12.6	3,785	12.3
South Carolina	1	55,807	54,955	49,984	852	1.5	4,971	9.9
Georgia	3	183,557	142,022	90,009	41,535	29.2	52,013	57.7
Florida	1	28,429	17,201	7,650	11,228	65.2	9,551	124.8
North Central division	48	6,071,861	4,482,829	2,454,327	1,589,032	35.4	2,028,502	82.6
Ohio	9	1,206,918	907,970	620,682	298,948	32.9	287,288	46.2
Indiana	5	345,958	243,621	170,538	102,337	42.0	73,083	42.8
Illinois	7	1,915,145	1,259,348	613,426	655,797	52.0	645,922	105.2
Michigan	5	468,422	361,113	195,679	107,309	29.7	165,434	84.5
Wisconsin	5	402,687	285,391	161,871	117,296	41.1	123,520	76.3
Minnesota	3	418,752	331,009	89,198	87,743	26.5	241,811	271.0
Iowa	6	218,259	184,576	102,026	33,683	18.2	82,550	80.9
Missouri	3	841,969	636,810	438,734	205,159	32.2	198,076	45.1
Nebraska	3	168,725	203,668	43,521	[1] 34,943	[1] 17.1	160,147	367.9
Kansas	2	85,026	69,323	18,652	15,703	22.6	50,671	271.6
South Central division	18	1,188,361	939,790	644,585	248,571	26.4	295,205	45.7
Kentucky	4	302,339	244,985	190,567	57,354	23.4	54,418	28.5
Tennessee	4	248,312	192,298	99,527	56,014	29.1	92,771	93.2
Alabama	3	107,230	79,137	48,931	28,093	35.4	30,206	61.7
Louisiana	1	287,104	242,039	216,090	45,065	18.6	25,949	12.0
Texas	5	205,069	155,457	76,332	49,612	31.9	79,125	103.6
Arkansas	1	38,307	25,874	13,138	12,433	48.0	12,736	96.9

[1] Decrease.

TABLE 4.—COMBINED POPULATION OF THE 159 CITIES HAVING 25,000 INHABITANTS OR MORE IN 1900, DISTRIBUTED BY STATES—Continued.

STATES.	Number of cities.	POPULATION.			INCREASE FROM 1890 TO 1900.		INCREASE FROM 1880 TO 1890.	
		1900	1890	1880	Number.	Per cent.	Number.	Per cent.
Western division	12	1,033,179	756,447	386,652	276,732	36.5	369,795	95.6
Montana	1	30,470	10,723	3,363	19,747	184.1	7,360	218.8
Colorado	2	162,016	131,271	38,846	30,745	23.4	92,425	237.9
Utah	1	53,531	44,843	20,768	8,688	19.3	24,075	115.9
Washington	3	155,233	98,765	4,981	56,468	57.1	93,784	1,882.8
Oregon	1	90,426	46,385	17,577	44,041	94.9	28,808	163.8
California	4	541,503	424,460	301,117	117,043	27.5	123,343	40.9

The following named states and territories in 1900 do not contain any city with a population of 25,000 or more: Arizona, Idaho, Indian Territory, Mississippi, Nevada, New Mexico, North Carolina, North Dakota, Oklahoma, South Dakota, Vermont, and Wyoming.

Of the whole number of cities having 25,000 inhabitants or more in 1900, 70 are found in the North Atlantic division, 48 in the North Central division, 18 in the South Central division, 12 in the Western division, and 11 in the South Atlantic division. Massachusetts has the largest number of such cities, namely, 20, and is followed by Pennsylvania with 18 and New York with 12.

The most significant growth of cities, shown by the above table, is that for the three cities in the state of Washington, namely, Seattle, Spokane, and Tacoma. These three cities combined had only 4,981 inhabitants in 1880, but their population had increased to 98,765 in 1890, and to 155,233 in 1900, the increase during the past decade being equivalent to 57.1 per cent.

Nebraska is the only state in which the combined population of the cities contained therein shows a decrease from 1890 to 1900.

Of the total population represented by the 159 cities in 1900 (19,694,625), 10,098,696, or 51.3 per cent, is contained in the 70 cities situated in the North Atlantic division, and 6,071,861, or 30.8 per cent, in the 48 cities situated in the North Central division, leaving only 3,524,068, or 17.9 per cent, for the remaining cities situated in the other three geographical divisions.

Table 5 shows the population of each city having 25,000 inhabitants or more in 1900, arranged by states, giving in each case the population by wards or equivalent subdivisions.

TABLE 5.—POPULATION OF CITIES HAVING 25,000 INHABITANTS OR MORE IN 1900, WITH POPULATION BY WARDS OR EQUIVALENT SUBDIVISIONS, ARRANGED BY STATES.

STATES, CITIES, AND WARDS.	Relative rank in 1900.	Population in 1900.
Alabama:		
Birmingham	99	38,415
Ward 1		4,842
Ward 2		5,450
Ward 3		1,986
Ward 4		2,015
Ward 5		6,788
Ward 6		2,949
Ward 7		5,093
Ward 8		5,260
Ward 9		4,032
Mobile	98	38,469
Ward 1		4,670
Ward 2		876
Ward 3		811
Ward 4		1,656
Ward 5		3,436
Ward 6		7,245
Ward 7		9,390
Ward 8		10,385
Montgomery	134	30,346
Ward 1		4,026
Ward 2		6,437
Ward 3		3,629
Ward 4		8,424
Ward 5		5,070
Ward 6		2,760
Arkansas:		
Little Rock	100	38,307
Ward 1		3,856
Ward 2		6,730
Ward 3		6,905
Ward 4		3,249
Ward 5		4,868
Ward 6		4,158
Ward 7		3,790
Ward 8		4,751
California:		
Los Angeles	36	102,479
Ward 1		8,341
Ward 2		12,134
Ward 3		12,063
Ward 4		16,785
Ward 5		10,747
Ward 6		14,044
Ward 7		13,532
Ward 8		8,594
Ward 9		6,239
Oakland	56	66,960
Ward 1		7,265
Ward 2		9,722
Ward 3		9,060
Ward 4		9,969
Ward 5		7,866
California—Continued.		
Oakland—Continued.		
Ward 6		11,661
Ward 7		11,417
Sacramento	138	29,282
Ward 1		2,109
Ward 2		2,840
Ward 3		2,892
Ward 4		2,855
Ward 5		4,064
Ward 6		3,527
Ward 7		4,238
Ward 8		3,552
Ward 9		3,205
San Francisco	9	342,782
Assembly district 28		15,731
Assembly district 29		15,299
Assembly district 30		15,347
Assembly district 31		15,871
Assembly district 32		14,037
Assembly district 33		18,758
Assembly district 34		21,841
Assembly district 35		17,647
Assembly district 36		27,836
Assembly district 37		23,923
Assembly district 38		19,977
Assembly district 39		19,905

TABLE 5.—POPULATION OF CITIES HAVING 25,000 INHABITANTS OR MORE IN 1900, WITH POPULATION BY WARDS OR EQUIVALENT SUBDIVISIONS, ARRANGED BY STATES—Continued.

STATES, CITIES, AND WARDS.	Relative rank in 1900.	Population in 1900.
California—Continued.		
San Francisco—Continued.		
Assembly district 40		22,472
Assembly district 41		24,235
Assembly district 42		15,472
Assembly district 43		23,003
Assembly district 44		18,631
Assembly district 45		12,797
Colorado:		
Denver	25	133,859
Ward 1		4,682
Ward 2		5,915
Ward 3		8,021
Ward 4		9,304
Ward 5		6,954
Ward 6		12,249
Ward 7		7,821
Ward 8		10,402
Ward 9		12,339
Ward 10		12,376
Ward 11		10,750
Ward 12		10,785
Ward 13		6,164
Ward 14		2,485
Ward 15		6,921
Ward 16		6,691
Pueblo	147	28,157
Ward 1		3,491
Ward 2		2,732
Ward 3		4,048
Ward 4		3,306
Ward 5		3,448
Ward 6		3,355
Ward 7		4,505
Ward 8		3,272
Connecticut:		
Bridgeport	54	70,996
Voting district 1		5,542
Voting district 2		7,679
Voting district 3		3,233
Voting district 4		5,478
Voting district 5		4,841
Voting district 6		7,093
Voting district 7		5,631
Voting district 8		3,919
Voting district 9		6,214
Voting district 10		9,633
Voting district 11		5,165
Voting district 12		6,568
Hartford	49	79,850
Ward 1		8,364
Ward 2		9,771
Ward 3		8,519
Ward 4		7,302
Ward 5		5,558
Ward 6		6,433
Ward 7		9,200
Ward 8		8,539
Ward 9		7,677
Ward 10		8,487
New Britain	155	25,998
Ward 1		3,518
Ward 2		3,725
Ward 3		3,857
Ward 4		4,267
Ward 5		5,040
Ward 6		5,591
New Haven	31	108,027
Ward 1		4,850
Ward 2		8,134
Ward 3		12,637
Ward 4		13,751
Ward 5		4,768
Ward 6		6,250
Ward 7		9,504
Ward 8		7,620
Ward 9		11,427
Ward 10		7,823
Ward 11		5,520
Ward 12		9,228
Ward 13		2,695
Ward 14		1,851
Ward 15		1,969

STATES, CITIES, AND WARDS.	Relative rank in 1900.	Population in 1900.
Connecticut—Continued.		
Waterbury	81	45,859
Ward 1		9,408
Ward 2		6,920
Ward 3		9,399
Ward 4		10,757
Ward 5		9,375
Delaware:		
Wilmington	51	76,508
Ward 1		3,041
Ward 2		5,560
Ward 3		5,375
Ward 4		4,037
Ward 5		8,966
Ward 6		6,061
Ward 7		12,816
Ward 8		8,848
Ward 9		7,304
Ward 10		6,409
Ward 11		3,800
Ward 12		4,291
District of Columbia:		
Washington	15	278,718
Florida:		
Jacksonville	142	28,429
Ward 1		1,949
Ward 2		4,645
Ward 3		3,086
Ward 4		3,007
Ward 5		2,289
Ward 6		3,772
Ward 7		3,589
Ward 8		4,201
Ward 9		1,891
Georgia:		
Atlanta	43	89,872
Ward 1		15,596
Ward 2		14,628
Ward 3		12,943
Ward 4		17,072
Ward 5		12,415
Ward 6		14,754
Ward 7		2,464
Augusta	94	39,441
Ward 1		6,329
Ward 2		4,573
Ward 3		6,672
Ward 4		15,643
Ward 5		6,224
Savannah	69	54,244
Illinois:		
Chicago	2	1,698,575
Ward 1		24,274
Ward 2		28,547
Ward 3		32,989
Ward 4		37,029
Ward 5		43,315
Ward 6		60,216
Ward 7		36,844
Ward 8		38,742
Ward 9		51,539
Ward 10		91,097
Ward 11		37,533
Ward 12		75,507
Ward 13		47,327
Ward 14		71,528
Ward 15		79,944
Ward 16		64,859
Ward 17		20,713
Ward 18		20,503
Ward 19		46,929
Ward 20		29,577
Ward 21		34,105
Ward 22		32,767
Ward 23		33,424
Ward 24		35,830
Ward 25		54,588
Ward 26		70,757
Ward 27		39,131
Ward 28		31,013
Ward 29		41,214
Ward 30		106,124
Ward 31		56,576

STATES, CITIES, AND WARDS.	Relative rank in 1900.	Population in 1900.
Illinois—Continued.		
Chicago—Continued.		
Ward 32		69,202
Ward 33		51,892
Ward 34		91,145
Ward 35		11,795
East St. Louis	136	29,655
Ward 1		1,045
Ward 2		4,929
Ward 3		2,164
Ward 4		4,276
Ward 5		5,053
Ward 6		4,235
Ward 7		7,953
Joliet	137	29,353
Ward 1		7,787
Ward 2		3,088
Ward 3		4,156
Ward 4		2,708
Ward 5		2,698
Ward 6		4,019
Ward 7		4,897
Peoria	67	56,100
Ward 1		7,987
Ward 2		5,479
Ward 3		5,680
Ward 4		7,133
Ward 5		8,166
Ward 6		9,666
Ward 7		11,989
Quincy	108	36,252
Ward 1		5,440
Ward 2		5,194
Ward 3		5,497
Ward 4		6,785
Ward 5		6,807
Ward 6		4,189
Ward 7		2,340
Rockford	130	31,051
Ward 1		4,265
Ward 2		6,328
Ward 3		2,858
Ward 4		3,451
Ward 5		3,711
Ward 6		7,266
Ward 7		3,172
Springfield	116	34,159
Ward 1		5,499
Ward 2		4,998
Ward 3		5,443
Ward 4		5,758
Ward 5		5,129
Ward 6		5,479
Ward 7		1,853
Indiana:		
Evansville	64	59,007
Ward 1		8,784
Ward 2		4,918
Ward 3		7,028
Ward 4		10,874
Ward 5		9,422
Ward 6		9,968
Ward 7		8,013
Fort Wayne	83	45,115
Ward 1		4,161
Ward 2		3,509
Ward 3		3,596
Ward 4		5,017
Ward 5		4,493
Ward 6		5,607
Ward 7		4,262
Ward 8		5,099
Ward 9		4,597
Ward 10		4,774
Indianapolis	21	169,164
Ward 1		14,842
Ward 2		13,539
Ward 3		15,479
Ward 4		11,611
Ward 5		14,213
Ward 6		11,816
Ward 7		10,769
Ward 8		13,195
Ward 9		11,847
Ward 10		6,999
Ward 11		6,999
Ward 12		8,037

TABLE 5.—POPULATION OF CITIES HAVING 25,000 INHABITANTS OR MORE IN 1900, WITH POPULATION BY WARDS OR EQUIVALENT SUBDIVISIONS, ARRANGED BY STATES—Continued.

STATES, CITIES, AND WARDS.	Relative rank in 1900.	Population in 1900.
Indiana—Continued.		
Indianapolis—Continued.		
Ward 13		9,371
Ward 14		9,341
Ward 15		11,106
South Bend	109	35,999
Ward 1		5,010
Ward 2		5,793
Ward 3		4,696
Ward 4		5,246
Ward 5		4,592
Ward 6		5,707
Ward 7		4,955
Terre Haute	106	36,673
Ward 1		2,755
Ward 2		4,883
Ward 3		2,755
Ward 4		3,028
Ward 5		3,007
Ward 6		3,543
Ward 7		3,898
Ward 8		4,104
Ward 9		4,124
Ward 10		4,576
Iowa:		
Cedar Rapids	157	25,656
Ward 1		1,923
Ward 2		3,481
Ward 3		3,443
Ward 4		3,388
Ward 5		2,947
Ward 6		4,744
Ward 7		2,722
Ward 8		3,008
Council Bluffs	156	25,802
Ward 1		4,320
Ward 2		4,580
Ward 3		4,137
Ward 4		3,641
Ward 5		4,852
Ward 6		4,272
Davenport	114	35,254
Ward 1		3,347
Ward 2		6,270
Ward 3		7,130
Ward 4		6,372
Ward 5		6,527
Ward 6		5,608
Des Moines	59	62,139
Ward 1		9,407
Ward 2		8,538
Ward 3		11,109
Ward 4		9,344
Ward 5		8,325
Ward 6		10,757
Ward 7		4,659
Dubuque	107	36,297
Ward 1		5,888
Ward 2		4,743
Ward 3		6,886
Ward 4		7,361
Ward 5		11,419
Sioux City	123	33,111
Ward 1		4,639
Ward 2		3,134
Ward 3		8,075
Ward 4		4,419
Ward 5		4,883
Ward 6		4,416
Ward 7		2,407
Ward 8		1,138
Kansas:		
Kansas City	76	51,418
Ward 1		5,606
Ward 2		8,713
Ward 3		9,839
Ward 4		6,553
Ward 5		8,923
Ward 6		11,784
Topeka	121	33,608
Ward 1		6,628
Ward 2		8,650
Ward 3		7,571
Ward 4		6,119
Ward 5		3,649
Ward 6		991
Kentucky:		
Covington	86	42,938
Ward 1		7,045
Ward 2		6,680
Ward 3		5,778
Ward 4		7,732
Ward 5		5,729
Ward 6		9,974
Lexington	152	26,369
Ward 1		5,377
Ward 2		7,033
Ward 3		9,432
Ward 4		4,527
Louisville	18	204,731
Ward 1		17,640
Ward 2		16,155
Ward 3		20,105
Ward 4		12,308
Ward 5		15,791
Ward 6		11,160
Ward 7		11,675
Ward 8		10,510
Ward 9		11,125
Ward 10		15,128
Ward 11		30,505
Ward 12		32,629
Newport	144	28,301
Ward 1		4,391
Ward 2		4,530
Ward 3		4,523
Ward 4		5,239
Ward 5		3,994
Ward 6		5,624
Louisiana:		
New Orleans	12	287,104
Ward 1		14,754
Ward 2		16,756
Ward 3		31,663
Ward 4		14,558
Ward 5		23,261
Ward 6		15,216
Ward 7		27,315
Ward 8		12,064
Ward 9		21,748
Ward 10		22,324
Ward 11		24,022
Ward 12		16,879
Ward 13		12,452
Ward 14		9,935
Ward 15		14,775
Ward 16		4,898
Ward 17		4,484
Maine:		
Portland	78	50,145
Ward 1		7,022
Ward 2		5,784
Ward 3		5,683
Ward 4		5,298
Ward 5		4,832
Ward 6		5,197
Ward 7		8,120
Ward 8		4,052
Ward 9		4,157
Maryland:		
Baltimore	6	508,957
Ward 1		21,176
Ward 2		20,700
Ward 3		20,447
Ward 4		22,071
Ward 5		20,751
Ward 6		20,767
Ward 7		21,237
Ward 8		21,096
Ward 9		24,117
Ward 10		21,985
Ward 11		19,201
Ward 12		23,584
Ward 13		21,362
Ward 14		21,307
Ward 15		21,007
Ward 16		22,987
Ward 17		20,425
Ward 18		23,080
Ward 19		20,203
Maryland—Continued.		
Baltimore—Continued.		
Ward 20		22,618
Ward 21		20,560
Ward 22		19,281
Ward 23		19,584
Ward 24		19,411
Massachusetts:		
Boston	5	560,892
Ward 1		22,832
Ward 2		22,924
Ward 3		14,564
Ward 4		13,248
Ward 5		12,840
Ward 6		30,546
Ward 7		14,782
Ward 8		28,817
Ward 9		24,583
Ward 10		22,142
Ward 11		19,275
Ward 12		23,641
Ward 13		22,835
Ward 14		21,453
Ward 15		19,700
Ward 16		20,017
Ward 17		25,038
Ward 18		22,401
Ward 19		27,178
Ward 20		32,556
Ward 21		23,868
Ward 22		25,610
Ward 23		23,637
Ward 24		27,126
Ward 25		19,279
Brockton	92	40,063
Ward 1		4,824
Ward 2		5,063
Ward 3		6,173
Ward 4		5,366
Ward 5		6,027
Ward 6		6,912
Ward 7		5,698
Cambridge	41	91,886
Ward 1		17,088
Ward 2		26,728
Ward 3		13,551
Ward 4		21,079
Ward 5		13,440
Chelsea	117	34,072
Ward 1		7,598
Ward 2		8,018
Ward 3		7,787
Ward 4		5,723
Ward 5		4,946
Fall River	33	104,863
Ward 1		16,175
Ward 2		10,154
Ward 3		13,446
Ward 4		11,422
Ward 5		10,718
Ward 6		16,059
Ward 7		6,212
Ward 8		8,115
Ward 9		12,562
Fitchburg	128	31,531
Ward 1		4,815
Ward 2		8,519
Ward 3		4,972
Ward 4		3,664
Ward 5		3,791
Ward 6		5,740
Gloucester	153	26,121
Ward 1		2,952
Ward 2		4,814
Ward 3		4,342
Ward 4		2,554
Ward 5		4,274
Ward 6		3,260
Ward 7		2,309
Ward 8		1,616
Haverhill	104	37,175
Ward 1		2,730
Ward 2		2,536
Ward 3		3,298
Ward 4		4,179

TABLE 5.—POPULATION OF CITIES HAVING 25,000 INHABITANTS OR MORE IN 1900, WITH POPULATION BY WARDS OR EQUIVALENT SUBDIVISIONS, ARRANGED BY STATES—Continued.

STATES, CITIES, AND WARDS.	Relative rank in 1900.	Population in 1900.
Massachusetts—Continued.		
Haverhill—Continued.		
Ward 5		12,064
Ward 6		7,245
Ward 7		5,123
Holyoke	82	45,712
Ward 1		6,930
Ward 2		9,528
Ward 3		6,313
Ward 4		7,106
Ward 5		4,296
Ward 6		6,214
Ward 7		5,325
Lawrence	57	62,559
Ward 1		9,804
Ward 2		8,537
Ward 3		10,159
Ward 4		11,722
Ward 5		11,821
Ward 6		10,516
Lowell	39	94,969
Ward 1		8,248
Ward 2		10,821
Ward 3		10,052
Ward 4		9,315
Ward 5		8,973
Ward 6		10,706
Ward 7		18,490
Ward 8		9,655
Ward 9		8,709
Lynn	55	68,513
Ward 1		1,828
Ward 2		4,310
Ward 3		15,343
Ward 4		12,808
Ward 5		13,879
Ward 6		17,219
Ward 7		3,126
Malden	120	33,664
Ward 1		4,578
Ward 2		5,565
Ward 3		4,349
Ward 4		4,705
Ward 5		4,654
Ward 6		5,285
Ward 7		4,528
New Bedford	58	62,442
Ward 1		16,765
Ward 2		8,285
Ward 3		5,826
Ward 4		6,632
Ward 5		9,139
Ward 6		15,795
Newton	122	33,587
Ward 1		4,509
Ward 2		5,719
Ward 3		5,493
Ward 4		3,912
Ward 5		5,663
Ward 6		5,151
Ward 7		3,140
Salem	110	35,956
Ward 1		4,899
Ward 2		5,705
Ward 3		4,489
Ward 4		5,153
Ward 5		11,144
Ward 6		4,566
Somerville	61	61,643
Ward 1		10,047
Ward 2		12,066
Ward 3		7,088
Ward 4		6,818
Ward 5		9,022
Ward 6		8,934
Ward 7		7,668
Springfield	60	62,059
Ward 1		10,148
Ward 2		8,739
Ward 3		5,579
Ward 4		6,813
Ward 5		6,462
Ward 6		7,103
Ward 7		7,054
Ward 8		10,161
Massachusetts—Continued.		
Taunton	131	31,036
Ward 1		3,116
Ward 2		3,104
Ward 3		3,143
Ward 4		3,953
Ward 5		4,403
Ward 6		3,384
Ward 7		3,375
Ward 8		6,558
Worcester	29	118,421
Ward 1		12,889
Ward 2		16,502
Ward 3		16,369
Ward 4		16,852
Ward 5		18,624
Ward 6		14,329
Ward 7		12,852
Ward 8		10,004
Michigan:		
Bay City	150	27,628
Ward 1		3,213
Ward 2		1,304
Ward 3		1,265
Ward 4		3,529
Ward 5		2,533
Ward 6		1,943
Ward 7		1,318
Ward 8		6,492
Ward 9		1,458
Ward 10		1,933
Ward 11		2,640
Detroit	13	285,704
Ward 1		15,849
Ward 2		12,583
Ward 3		16,927
Ward 4		15,995
Ward 5		19,191
Ward 6		17,619
Ward 7		17,663
Ward 8		17,101
Ward 9		28,281
Ward 10		21,180
Ward 11		18,898
Ward 12		17,950
Ward 13		15,177
Ward 14		13,658
Ward 15		9,313
Ward 16		18,605
Ward 17		9,714
Grand Rapids	44	87,565
Ward 1		6,941
Ward 2		4,538
Ward 3		8,346
Ward 4		8,684
Ward 5		9,348
Ward 6		11,285
Ward 7		7,912
Ward 8		3,957
Ward 9		5,467
Ward 10		8,128
Ward 11		7,084
Ward 12		5,875
Jackson	159	25,180
Ward 1		1,813
Ward 2		3,023
Ward 3		2,110
Ward 4		3,977
Ward 5		3,186
Ward 6		4,057
Ward 7		3,930
Ward 8		3,084
Saginaw	89	42,345
Ward 1		3,177
Ward 2		3,517
Ward 3		1,545
Ward 4		3,089
Ward 5		4,363
Ward 6		2,198
Ward 7		4,858
Ward 8		1,913
Ward 9		1,639
Ward 10		3,405
Michigan—Continued.		
Saginaw—Continued.		
Ward 11		3,373
Ward 12		2,587
Ward 13		1,805
Ward 14		2,273
Ward 15		2,603
Minnesota:		
Duluth	72	52,969
Ward 1		5,989
Ward 2		6,637
Ward 3		4,944
Ward 4		5,296
Ward 5		8,144
Ward 6		6,533
Ward 7		8,794
Ward 8		6,632
Minneapolis	19	202,718
Ward 1		13,747
Ward 2		11,860
Ward 3		27,832
Ward 4		25,400
Ward 5		23,302
Ward 6		14,457
Ward 7		12,957
Ward 8		19,141
Ward 9		17,233
Ward 10		9,827
Ward 11		15,962
Ward 12		6,655
Ward 13		4,345
St. Paul	23	163,065
Ward 1		20,245
Ward 2		14,860
Ward 3		9,138
Ward 4		15,235
Ward 5		17,338
Ward 6		17,287
Ward 7		15,382
Ward 8		28,995
Ward 9		14,745
Ward 10		5,360
Ward 11		4,480
Missouri:		
Kansas City	22	163,752
Ward 1		4,780
Ward 2		4,613
Ward 3		11,670
Ward 4		12,771
Ward 5		10,808
Ward 6		11,981
Ward 7		16,704
Ward 8		20,120
Ward 9		27,289
Ward 10		19,545
Ward 11		9,351
Ward 12		4,700
Ward 13		3,950
Ward 14		5,470
St. Joseph	34	102,979
Ward 1		12,435
Ward 2		6,703
Ward 3		14,543
Ward 4		9,845
Ward 5		18,374
Ward 6		11,206
Ward 7		14,051
Ward 8		6,069
Ward 9		9,753
St. Louis	4	575,238
Ward 1		25,139
Ward 2		21,030
Ward 3		22,958
Ward 4		12,212
Ward 5		12,349
Ward 6		19,140
Ward 7		22,626
Ward 8		21,012
Ward 9		21,026
Ward 10		25,978
Ward 11		22,105
Ward 12		25,220
Ward 13		19,811
Ward 14		15,098

TABLE 5.—POPULATION OF CITIES HAVING 25,000 INHABITANTS OR MORE IN 1900, WITH POPULATION BY WARDS OR EQUIVALENT SUBDIVISIONS, ARRANGED BY STATES—Continued.

STATES, CITIES, AND WARDS.	Relative rank in 1900.	Population in 1900.
Missouri—Continued.		
St. Louis—Continued.		
Ward 15		17,544
Ward 16		21,408
Ward 17		18,953
Ward 18		18,799
Ward 19		20,245
Ward 20		18,803
Ward 21		18,173
Ward 22		16,974
Ward 23		17,985
Ward 24		27,317
Ward 25		21,311
Ward 26		23,425
Ward 27		20,599
Ward 28		27,998
Montana:		
Butte	133	30,470
Ward 1		2,190
Ward 2		4,258
Ward 3		4,211
Ward 4		2,146
Ward 5		3,927
Ward 6		2,974
Ward 7		4,899
Ward 8		5,865
Nebraska:		
Lincoln	91	40,169
Ward 1		3,675
Ward 2		4,902
Ward 3		8,988
Ward 4		7,777
Ward 5		7,487
Ward 6		4,018
Ward 7		3,322
Omaha	35	102,555
Ward 1		10,124
Ward 2		14,839
Ward 3		11,682
Ward 4		10,717
Ward 5		8,997
Ward 6		16,984
Ward 7		9,492
Ward 8		11,065
Ward 9		8,655
South Omaha	154	26,001
Ward 1		10,572
Ward 2		8,238
Ward 3		5,275
Ward 4		1,916
New Hampshire:		
Manchester	65	56,987
Ward 1		3,625
Ward 2		5,501
Ward 3		7,320
Ward 4		6,922
Ward 5		9,094
Ward 6		4,880
Ward 7		1,757
Ward 8		5,508
Ward 9		7,986
Ward 10		4,394
New Jersey:		
Atlantic City	148	27,838
Ward 1		6,236
Ward 2		5,830
Ward 3		7,656
Ward 4		8,116
Bayonne	124	32,722
Ward 1		4,582
Ward 2		13,156
Ward 3		5,572
Ward 4		3,593
Ward 5		5,819
Camden	52	75,935
Ward 1		8,283
Ward 2		7,158
Ward 3		4,592
Ward 4		4,950
Ward 5		7,971
Ward 6		7,373
Ward 7		8,151
Ward 8		7,760
Ward 9		6,337
Ward 10		4,886
New Jersey—Continued.		
Camden—Continued.		
Ward 11		3,894
Ward 12		4,580
Elizabeth	74	52,130
Ward 1		5,299
Ward 2		4,015
Ward 3		6,378
Ward 4		3,931
Ward 5		4,761
Ward 6		3,611
Ward 7		4,548
Ward 8		6,178
Ward 9		4,154
Ward 10		2,699
Ward 11		3,334
Ward 12		3,222
Hoboken	63	59,364
Ward 1		10,955
Ward 2		8,472
Ward 3		14,218
Ward 4		14,983
Ward 5		10,736
Jersey City	17	206,433
Ward 1		19,190
Ward 2		19,185
Ward 3		17,392
Ward 4		13,133
Ward 5		14,204
Ward 6		15,540
Ward 7		14,186
Ward 8		19,112
Ward 9		14,937
Ward 10		15,505
Ward 11		22,754
Ward 12		21,295
Newark	16	246,070
Ward 1		13,805
Ward 2		13,670
Ward 3		21,370
Ward 4		11,111
Ward 5		15,103
Ward 6		17,821
Ward 7		14,531
Ward 8		13,551
Ward 9		12,086
Ward 10		18,313
Ward 11		18,632
Ward 12		16,912
Ward 13		21,194
Ward 14		23,359
Ward 15		14,612
Passaic	149	27,777
Ward 1		12,663
Ward 2		4,338
Ward 3		3,444
Ward 4		7,332
Paterson	32	105,171
Ward 1		10,950
Ward 2		15,009
Ward 3		23,780
Ward 4		14,178
Ward 5		12,898
Ward 6		3,910
Ward 7		6,693
Ward 8		17,753
Trenton	53	73,307
Ward 1		4,901
Ward 2		3,895
Ward 3		5,361
Ward 4		8,146
Ward 5		8,706
Ward 6		3,091
Ward 7		4,475
Ward 8		3,688
Ward 9		6,933
Ward 10		6,358
Ward 11		7,679
Ward 12		2,544
Ward 13		5,081
Ward 14		2,449
New York:		
Albany	40	94,151
Ward 1		6,356
Ward 2		5,540
Ward 3		5,370
Ward 4		4,741
Ward 5		5,155
Ward 6		4,456
Ward 7		4,966
Ward 8		4,949
Ward 9		4,054
Ward 10		4,530
Ward 11		4,597
Ward 12		5,960
Ward 13		4,464
Ward 14		4,928
Ward 15		4,141
Ward 16		6,007
Ward 17		4,221
Ward 18		3,639
Ward 19		6,077
Auburn	135	30,345
Ward 1		3,910
Ward 2		3,689
Ward 3		1,992
Ward 4		3,671
Ward 5		1,894
Ward 6		3,310
Ward 7		2,560
Ward 8		3,384
Ward 9		2,856
Ward 10		3,079
Binghamton	93	39,647
Ward 1		5,701
Ward 2		2,526
Ward 3		4,674
Ward 4		1,643
Ward 5		3,571
Ward 6		2,765
Ward 7		3,846
Ward 8		1,852
Ward 9		1,292
Ward 10		2,532
Ward 11		4,117
Ward 12		3,362
Ward 13		1,766
Buffalo	8	352,387
Ward 1		6,488
Ward 2		9,201
Ward 3		9,853
Ward 4		10,028
Ward 5		16,611
Ward 6		7,371
Ward 7		8,536
Ward 8		9,532
Ward 9		16,177
Ward 10		8,009
Ward 11		29,414
Ward 12		7,765
Ward 13		9,888
Ward 14		29,326
Ward 15		9,257
Ward 16		8,337
Ward 17		18,190
Ward 18		29,071
Ward 19		11,708
Ward 20		8,897
Ward 21		13,604
Ward 22		15,587
Ward 23		12,858
Ward 24		25,694
Ward 25		20,985
Elmira	112	35,672
Ward 1		2,494
Ward 2		4,110
Ward 3		3,477
Ward 4		4,111
Ward 5		3,067
Ward 6		2,724
Ward 7		4,174
Ward 8		2,343
Ward 9		2,350
Ward 10		2,799
Ward 11		1,496
Ward 12		2,527

TABLE 5.—POPULATION OF CITIES HAVING 25,000 INHABITANTS OR MORE IN 1900, WITH POPULATION BY WARDS OR EQUIVALENT SUBDIVISIONS, ARRANGED BY STATES—Continued.

STATES, CITIES, AND WARDS.	Relative rank in 1900.	Population in 1900.
New York—Continued.		
New York	1	3,437,202
Manhattan borough		1,850,093
Assembly district 1		25,959
Assembly district 2		52,768
Assembly district 3		47,295
Assembly district 4		76,852
Assembly district 5		37,951
Assembly district 6		64,286
Assembly district 7		41,979
Assembly district 8		72,125
Assembly district 9		42,361
Assembly district 10		65,785
Assembly district 11		41,247
Assembly district 12		72,897
Assembly district 13		37,572
Assembly district 14		54,847
Assembly district 15		38,911
Assembly district 16		73,834
Assembly district 17		40,975
Assembly district 18		45,197
Assembly district 19		65,025
Assembly district 20		42,596
Assembly district 21		89,050
Assembly district 22		48,796
Assembly district 23		78,585
Assembly district 24		51,209
Assembly district 25		36,800
Assembly district 26		56,882
Assembly district 27		36,984
Assembly district 28		46,123
Assembly district 29		51,674
Assembly district 30		58,728
Assembly district 31		78,013
Assembly district 32		80 379
Assembly district 33		58,112
Assembly district 34 (part of).		38,296
Bronx borough		200,507
Assembly district 34 (part of).		53,027
Assembly district 35		122,395
Annexed territory		25,085
Brooklyn borough		1,166,582
Ward 1		20,327
Ward 2		8,565
Ward 3		17,949
Ward 4		12,568
Ward 5		18,862
Ward 6		42,485
Ward 7		40,471
Ward 8		52,414
Ward 9		42,876
Ward 10		39,100
Ward 11		22,608
Ward 12		30,354
Ward 13		24,029
Ward 14		31,483
Ward 15		30,269
Ward 16		56,550
Ward 17		57,309
Ward 18		25,133
Ward 19		37,645
Ward 20		25,446
Ward 21		58,957
Ward 22		66,575
Ward 23		61,813
Ward 24		31,767
Ward 25		48,328
Ward 26		66,086
Ward 27		43,961
Ward 28		77,912
Ward 29		27,188
Ward 30		24,700
Ward 31		14,609
Ward 32		8,243
Richmond borough		67,021
Ward 1		21,441
Ward 2		13,200
Ward 3		13,701
Ward 4		9,516
Ward 5		9,163
New York—Continued.		
New York—Continued.		
Queens borough		152,999
Ward 1		48,272
Ward 2		40,903
Ward 3		25,870
Ward 4		30,761
Ward 5		7,193
Rochester	24	162,608
Ward 1		2,158
Ward 2		3,327
Ward 3		6,623
Ward 4		5,280
Ward 5		7,827
Ward 6		7,529
Ward 7		6,833
Ward 8		12,882
Ward 9		5,596
Ward 10		8,380
Ward 11		10,718
Ward 12		11,263
Ward 13		4,926
Ward 14		9,221
Ward 15		6,759
Ward 16		7,745
Ward 17		16,640
Ward 18		9,888
Ward 19		11,431
Ward 20		7,582
Schenectady	127	31,682
Ward 1		2,231
Ward 2		2,394
Ward 3		6,386
Ward 4		9,026
Ward 5		11,645
Syracuse	30	108,374
Ward 1		5,255
Ward 2		6,190
Ward 3		6,771
Ward 4		5,254
Ward 5		6,664
Ward 6		4,904
Ward 7		4,038
Ward 8		4,701
Ward 9		3,925
Ward 10		6,963
Ward 11		5,761
Ward 12		6,999
Ward 13		6,430
Ward 14		6,484
Ward 15		5,569
Ward 16		5,817
Ward 17		4,668
Ward 18		6,494
Ward 19		5,487
Troy	62	60,651
Ward 1		3,527
Ward 2		4,730
Ward 3		2,120
Ward 4		4,586
Ward 5		6,890
Ward 6		3,938
Ward 7		5,582
Ward 8		3,665
Ward 9		4,396
Ward 10		6,613
Ward 11		3,923
Ward 12		4,829
Ward 13		5,852
Utica	66	56,383
Ward 1		1,267
Ward 2		4,748
Ward 3		3,179
Ward 4		2,890
Ward 5		2,086
Ward 6		2,455
Ward 7		5,577
Ward 8		8,316
Ward 9		5,520
Ward 10		2,598
Ward 11		3,870
Ward 12		4,185
Ward 13		2,826
Ward 14		3,648
Ward 15		3,218
New York—Continued.		
Yonkers	79	47,931
Ward 1		6,008
Ward 2		5,802
Ward 3		4,678
Ward 4		7,832
Ward 5		11,542
Ward 6		8,345
Ward 7		3,724
Ohio:		
Akron	87	42,728
Ward 1		4,934
Ward 2		4,660
Ward 3		6,379
Ward 4		8,885
Ward 5		8,517
Ward 6		4,613
Not in wards		4,740
Canton	132	30,667
Ward 1		5,842
Ward 2		5,121
Ward 3		3,544
Ward 4		3,736
Ward 5		2,598
Ward 6		4,186
Ward 7		5,640
Cincinnati	10	325,902
Ward 1		12,179
Ward 2		15,995
Ward 3		8,469
Ward 4		13,067
Ward 5		6,476
Ward 6		6,362
Ward 7		8,611
Ward 8		3,763
Ward 9		6,486
Ward 10		10,090
Ward 11		12,505
Ward 12		14,638
Ward 13		10,025
Ward 14		9,131
Ward 15		9,414
Ward 16		9,679
Ward 17		10,167
Ward 18		6,956
Ward 19		7,783
Ward 20		9,086
Ward 21		9,139
Ward 22		11,731
Ward 23		15,041
Ward 24		12,557
Ward 25		14,036
Ward 26		14,094
Ward 27		8,736
Ward 28		11,962
Ward 29		13,088
Ward 30		14,369
Ward 31		10,267
Cleveland	7	381,768
Ward 1		7,716
Ward 2		2,838
Ward 3		2,029
Ward 4		5,096
Ward 5		6,211
Ward 6		5,824
Ward 7		9,305
Ward 8		6,815
Ward 9		13,320
Ward 10		4,501
Ward 11		3,635
Ward 12		5,075
Ward 13		6,393
Ward 14		4,583
Ward 15		7,623
Ward 16		7,728
Ward 17		10,202
Ward 18		19,823
Ward 19		23,947
Ward 20		10,477
Ward 21		16,215
Ward 22		11,694
Ward 23		11,779
Ward 24		16,633

TABLE 5.—POPULATION OF CITIES HAVING 25,000 INHABITANTS OR MORE IN 1900, WITH POPULATION BY WARDS OR EQUIVALENT SUBDIVISIONS, ARRANGED BY STATES—Continued.

STATES, CITIES, AND WARDS.	Relative rank in 1900.	Population in 1900.
Ohio—Continued.		
Cleveland—Continued.		
Ward 25		19,339
Ward 26		8,123
Ward 27		16,709
Ward 28		4,018
Ward 29		4,978
Ward 30		4,210
Ward 31		3,968
Ward 32		5,545
Ward 33		5,318
Ward 34		6,076
Ward 35		6,899
Ward 36		9,000
Ward 37		12,341
Ward 38		10,664
Ward 39		13,559
Ward 40		12,796
Ward 41		10,307
Ward 42		8,456
Columbus	28	125,560
Ward 1		4,537
Ward 2		5,670
Ward 3		7,741
Ward 4		10,548
Ward 5		4,662
Ward 6		5,422
Ward 7		8,750
Ward 8		4,868
Ward 9		7,969
Ward 10		7,514
Ward 11		4,726
Ward 12		2,830
Ward 13		7,159
Ward 14		9,530
Ward 15		7,150
Ward 16		6,442
Ward 17		6,302
Ward 18		6,194
Ward 19		7,546
Dayton	45	85,333
Ward 1		5,495
Ward 2		5,799
Ward 3		10,018
Ward 4		7,778
Ward 5		8,279
Ward 6		8,994
Ward 7		10,982
Ward 8		13,862
Ward 9		7,444
Ward 10		6,687
Springfield	101	38,253
Ward 1		7,497
Ward 2		5,285
Ward 3		3,971
Ward 4		7,278
Ward 5		5,561
Ward 6		8,661
Toledo	26	131,822
Ward 1		8,005
Ward 2		12,203
Ward 3		4,807
Ward 4		6,448
Ward 5		8,735
Ward 6		9,200
Ward 7		8,438
Ward 8		13,260
Ward 9		8,655
Ward 10		10,233
Ward 11		6,331
Ward 12		8,198
Ward 13		7,316
Ward 14		8,802
Ward 15		11,191
Youngstown	84	44,885
Ward 1		5,251
Ward 2		4,368
Ward 3		4,834
Ward 4		5,041
Ward 5		4,478
Ward 6		6,844
Ward 7		4,557
Ward 8		2,753
Ward 9		3,250
Ward 10		3,509
Oregon:		
Portland	42	90,426
Ward 1		4,342
Ward 2		10,160
Ward 3		10,297
Ward 4		13,000
Ward 5		9,863
Ward 6		7,470
Ward 7		2,855
Ward 8		6,839
Ward 9		12,240
Ward 10		7,261
Ward 11		6,099
Pennsylvania:		
Allegheny	27	129,896
Ward 1		7,019
Ward 2		18,726
Ward 3		15,941
Ward 4		11,172
Ward 5		10,967
Ward 6		13,784
Ward 7		7,375
Ward 8		3,379
Ward 9		6,070
Ward 10		9,652
Ward 11		11,072
Ward 12		6,906
Ward 13		6,698
Ward 14		1,135
Allentown	113	35,416
Ward 1		3,705
Ward 2		3,047
Ward 3		3,385
Ward 4		2,493
Ward 5		2,348
Ward 6		3,658
Ward 7		3,628
Ward 8		4,137
Ward 9		3,686
Ward 10		3,343
Ward 11		1,986
Altoona	96	38,973
Ward 1		3,575
Ward 2		5,285
Ward 3		3,296
Ward 4		3,716
Ward 5		3,954
Ward 6		6,625
Ward 7		2,778
Ward 8		7,278
Ward 9		2,466
Chester	118	33,988
Ward 1		1,961
Ward 2		3,357
Ward 3		2,739
Ward 4		2,206
Ward 5		3,952
Ward 6		3,513
Ward 7		4,446
Ward 8		3,137
Ward 9		3,162
Ward 10		2,426
Ward 11		3,089
Easton	158	25,238
Ward 1		1,595
Ward 2		1,988
Ward 3		2,620
Ward 4		2,759
Ward 5		1,769
Ward 6		2,771
Ward 7		1,902
Ward 8		2,976
Ward 9		907
Ward 10		2,394
Ward 11		2,128
Ward 12		1,429
Erie	73	52,733
Ward 1		8,490
Ward 2		12,178
Ward 3		9,303
Ward 4		8,256
Ward 5		7,005
Ward 6		7,501
Pennsylvania—Continued.		
Harrisburg	77	50,167
Ward 1		3,909
Ward 2		4,269
Ward 3		2,286
Ward 4		3,641
Ward 5		4,312
Ward 6		11,756
Ward 7		7,198
Ward 8		4,435
Ward 9		6,455
Ward 10		1,906
Johnstown	111	35,936
Ward 1		2,253
Ward 2		1,118
Ward 3		595
Ward 4		1,115
Ward 5		2,036
Ward 6		2,635
Ward 7		2,627
Ward 8		960
Ward 9		2,429
Ward 10		1,692
Ward 11		1,127
Ward 12		1,420
Ward 13		1,254
Ward 14		1,726
Ward 15		2,288
Ward 16		3,011
Ward 17		2,774
Ward 18		1,111
Ward 19		1,255
Ward 20		1,701
Ward 21		809
Lancaster	90	41,459
Ward 1		1,920
Ward 2		3,673
Ward 3		2,433
Ward 4		3,382
Ward 5		3,917
Ward 6		6,526
Ward 7		6,610
Ward 8		7,553
Ward 9		5,445
McKeesport	115	34,227
Ward 1		2,942
Ward 2		3,369
Ward 3		4,980
Ward 4		2,202
Ward 5		3,488
Ward 6		5,528
Ward 7		3,882
Ward 8		3,512
Ward 9		921
Ward 10		1,936
Ward 11		1,467
Newcastle	143	28,339
Ward 1		3,828
Ward 2		3,012
Ward 3		4,518
Ward 4		4,193
Ward 5		7,706
Ward 6		2,629
Ward 7		2,453
Philadelphia	3	1,293,697
Ward 1		37,919
Ward 2		35,206
Ward 3		24,693
Ward 4		22,562
Ward 5		16,868
Ward 6		8,042
Ward 7		28,137
Ward 8		15,757
Ward 9		6,953
Ward 10		19,967
Ward 11		11,843
Ward 12		13,850
Ward 13		17,427
Ward 14		19,405
Ward 15		50,379
Ward 16		15,788
Ward 17		17,908
Ward 18		29,643
Ward 19		55,246

TABLE 5.—POPULATION OF CITIES HAVING 25,000 INHABITANTS OR MORE IN 1900, WITH POPULATION BY WARDS OR EQUIVALENT SUBDIVISIONS, ARRANGED BY STATES—Continued.

STATES, CITIES, AND WARDS.	Relative rank in 1900.	Population in 1900.
Pennsylvania—Continued.		
Philadelphia—Continued.		
Ward 20		43,276
Ward 21		32,168
Ward 22		64,655
Ward 23		26,109
Ward 24		53,200
Ward 25		51,753
Ward 26		45,615
Ward 27		32,204
Ward 28		43,931
Ward 29		60,096
Ward 30		28,874
Ward 31		33,139
Ward 32		39,889
Ward 33		65,372
Ward 34		43,706
Ward 35		8,614
Ward 36		46,811
Ward 37		22,445
Ward 38		33,104
Ward 39		40,377
Ward 40		19,438
Ward 41		11,328
Pittsburg	11	321,616
Ward 1		2,772
Ward 2		2,141
Ward 3		1,369
Ward 4		1,935
Ward 5		4,176
Ward 6		9,628
Ward 7		7,654
Ward 8		8,927
Ward 9		3,802
Ward 10		2,857
Ward 11		11,883
Ward 12		10,592
Ward 13		21,152
Ward 14		22,669
Ward 15		5,485
Ward 16		14,156
Ward 17		14,094
Ward 18		11,008
Ward 19		17,847
Ward 20		21,462
Ward 21		21,323
Ward 22		5,877
Ward 23		13,952
Ward 24		6,648
Ward 25		7,812
Ward 26		7,745
Ward 27		14,295
Ward 28		5,317
Ward 29		4,348
Ward 30		3,540
Ward 31		6,443
Ward 32		8,932
Ward 33		660
Ward 34		2,011
Ward 35		5,246
Ward 36		3,725
Ward 37		4,808
Ward 38		3,325
Reading	50	78,961
Ward 1		3,993
Ward 2		6,656
Ward 3		4,717
Ward 4		2,621
Ward 5		3,422
Ward 6		8,011
Ward 7		3,861
Ward 8		3,789
Ward 9		5,454
Ward 10		4,759
Ward 11		5,460
Ward 12		6,617
Ward 13		6,811
Ward 14		4,005
Ward 15		3,874
Ward 16		4,911
Scranton	38	102,026
Ward 1		7,636
Ward 2		8,168
Pennsylvania—Continued.		
Scranton—Continued.		
Ward 3		3,023
Ward 4		7,300
Ward 5		7,659
Ward 6		4,140
Ward 7		2,563
Ward 8		2,630
Ward 9		4,921
Ward 10		3,364
Ward 11		5,420
Ward 12		2,568
Ward 13		5,520
Ward 14		3,754
Ward 15		4,979
Ward 16		3,617
Ward 17		4,982
Ward 18		2,071
Ward 19		8,253
Ward 20		6,728
Ward 21		2,730
Wilkesbarre	75	51,721
Ward 1		2,983
Ward 2		3,685
Ward 3		4,202
Ward 4		1,604
Ward 5		1,863
Ward 6		2,991
Ward 7		1,023
Ward 8		2,016
Ward 9		2,849
Ward 10		2,323
Ward 11		2,535
Ward 12		2,864
Ward 13		6,260
Ward 14		6,620
Ward 15		3,194
Ward 16		4,709
Williamsport	141	28,757
Ward 1		1,762
Ward 2		1,760
Ward 3		2,799
Ward 4		1,794
Ward 5		3,676
Ward 6		2,702
Ward 7		1,909
Ward 8		3,135
Ward 9		2,014
Ward 10		1,858
Ward 11		1,406
Ward 12		2,324
Ward 13		1,618
York	119	33,708
Ward 1		2,388
Ward 2		1,587
Ward 3		998
Ward 4		1,803
Ward 5		1,615
Ward 6		2,777
Ward 7		2,735
Ward 8		2,317
Ward 9		5,461
Ward 10		2,517
Ward 11		3,869
Ward 12		4,594
Ward 13		1,047
Rhode Island:		
Pawtucket	95	39,231
Ward 1		11,211
Ward 2		5,276
Ward 3		4,504
Ward 4		9,952
Ward 5		8,288
Providence	20	175,597
Ward 1		15,408
Ward 2		15,982
Ward 3		20,413
Ward 4		8,612
Ward 5		14,760
Ward 6		17,844
Ward 7		16,335
Ward 8		23,746
Ward 9		17,255
Ward 10		25,242
Rhode Island—Continued.		
Woonsocket	146	28,204
Ward 1		5,569
Ward 2		6,466
Ward 3		4,443
Ward 4		7,193
Ward 5		4,533
South Carolina:		
Charleston	68	55,807
Ward 1		3,292
Ward 2		2,459
Ward 3		3,226
Ward 4		4,882
Ward 5		4,971
Ward 6		4,414
Ward 7		4,181
Ward 8		5,377
Ward 9		3,949
Ward 10		5,811
Ward 11		8,524
Ward 12		4,721
Tennessee:		
Chattanooga	126	32,490
Ward 1		5,172
Ward 2		4,258
Ward 3		3,623
Ward 4		3,925
Ward 5		3,928
Ward 6		2,303
Ward 7		5,718
Ward 8		3,563
Knoxville	125	32,637
Ward 1		2,665
Ward 2		1,308
Ward 3		1,661
Ward 4		829
Ward 5		2,360
Ward 6		2,230
Ward 7		5,954
Ward 8		2,376
Ward 9		6,055
Ward 10		3,313
Ward 11		3,886
Memphis	37	102,320
Ward 1		7,406
Ward 2		6,072
Ward 3		2,970
Ward 4		2,418
Ward 5		8,985
Ward 6		6,862
Ward 7		5,769
Ward 8		10,435
Ward 9		6,711
Ward 10		4,275
Ward 11		5,229
Ward 12		5,979
Ward 13		5,610
Ward 14		4,933
Ward 15		935
Ward 16		611
Ward 17		1,546
Ward 18		3,455
Ward 19		5,883
Ward 20		422
Ward 21		1,435
Ward 22		4,379
Nashville	47	80,865
Ward 1		4,352
Ward 2		5,500
Ward 3		3,946
Ward 4		4,189
Ward 5		1,614
Ward 6		3,681
Ward 7		3,923
Ward 8		4,133
Ward 9		5,230
Ward 10		2,608
Ward 11		2,929
Ward 12		2,663
Ward 13		5,889
Ward 14		5,612
Ward 15		4,854
Ward 16		4,241

TABLE 5.—POPULATION OF CITIES HAVING 25,000 INHABITANTS OR MORE IN 1900, WITH POPULATION BY WARDS OR EQUIVALENT SUBDIVISIONS, ARRANGED BY STATES—Continued.

STATES, CITIES, AND WARDS.	Relative rank in 1900.	Population in 1900.
Tennessee—Continued.		
Nashville—Continued.		
Ward 17		3,835
Ward 18		3,351
Ward 19		4,389
Ward 20		3,926
Texas:		
Dallas	88	42,638
Ward 1		3,059
Ward 2		3,525
Ward 3		3,070
Ward 4		4,441
Ward 5		4,206
Ward 6		3,984
Ward 7		4,763
Ward 8		2,629
Ward 9		4,924
Ward 10		2,747
Ward 11		2,809
Ward 12		2,481
Fort Worth	151	26,688
Ward 1		3,481
Ward 2		3,657
Ward 3		3,861
Ward 4		3,072
Ward 5		3,113
Ward 6		3,517
Ward 7		2,308
Ward 8		1,236
Ward 9		2,443
Galveston	102	37,789
Ward 1		3,059
Ward 2		2,136
Ward 3		1,969
Ward 4		1,784
Ward 5		2,818
Ward 6		4,596
Ward 7		7,548
Ward 8		2,782
Ward 9		2,485
Ward 10		2,736
Ward 11		2,640
Ward 12		3,236
Houston	85	44,633
Ward 1		3,475
Ward 2		3,947
Ward 3		13,611
Ward 4		9,625
Ward 5		9,577
Ward 6		4,398
San Antonio	71	53,321
Ward 1		5,401
Ward 2		7,035
Ward 3		6,813
Ward 4		8,561
Ward 5		6,260
Ward 6		7,910
Ward 7		7,789
Ward 8		3,552
Utah:		
Salt Lake City	70	53,531
Ward 1		12,572
Ward 2		14,854
Ward 3		10,333
Ward 4		7,364
Ward 5		8,408
Virginia:		
Norfolk	80	46,624
Ward 1		8,623
Ward 2		3,587
Ward 3		9,634
Ward 4		13,093
Ward 5		6,940
Ward 6		4,747
Richmond	46	85,050
Clay ward		22,133
Monroe ward		13,798
Madison ward		8,005
Jefferson ward		8,817
Marshall ward		13,584
Jackson ward		18,713
Washington:		
Seattle	48	80,671
Ward 1		18,182
Ward 2		6,027
Ward 3		6,236
Ward 4		8,696
Ward 5		11,807
Ward 6		7,440
Ward 7		8,417
Ward 8		7,711
Ward 9		6,155
Spokane	105	36,848
Ward 1		7,352
Ward 2		12,614
Ward 3		5,616
Ward 4		6,519
Ward 5		4,747
Tacoma	103	37,714
Ward 1		4,106
Ward 2		8,188
Ward 3		10,900
Ward 4		4,586
Ward 5		5,019
Ward 6		1,604
Ward 7		2,413
Ward 8		898
West Virginia:		
Wheeling	97	38,878
Ward 1		5,061
Ward 2		3,905
Ward 3		3,196
Ward 4		4,908
Ward 5		3,225
Ward 6		6,805
Ward 7		5,135
Ward 8		6,643
Wisconsin:		
La Crosse	140	28,895
Ward 1		1,571
Ward 2		1,325
Ward 3		1,603
Ward 4		1,456
Ward 5		1,262
Ward 6		1,217
Ward 7		1,435
Ward 8		2,813
Ward 9		1,524
Ward 10		1,597
Ward 11		1,363
Ward 12		937
Wisconsin—Continued.		
La Crosse—Continued.		
Ward 13		1,114
Ward 14		1,513
Ward 15		1,446
Ward 16		824
Ward 17		1,829
Ward 18		1,888
Ward 19		1,192
Ward 20		956
Milwaukee	14	285,315
Ward 1		9,489
Ward 2		9,909
Ward 3		5,418
Ward 4		10,679
Ward 5		10,031
Ward 6		13,671
Ward 7		7,173
Ward 8		17,328
Ward 9		17,653
Ward 10		17,024
Ward 11		21,903
Ward 12		13,216
Ward 13		17,026
Ward 14		20,651
Ward 15		12,692
Ward 16		9,654
Ward 17		10,226
Ward 18		13,907
Ward 19		18,627
Ward 20		16,863
Ward 21		12,175
Oshkosh	145	28,284
Ward 1		1,503
Ward 2		2,179
Ward 3		1,648
Ward 4		2,264
Ward 5		2,749
Ward 6		2,566
Ward 7		1,613
Ward 8		2,008
Ward 9		2,164
Ward 10		2,660
Ward 11		1,666
Ward 12		1,863
Ward 13		3,401
Racine	139	29,102
Ward 1		1,155
Ward 2		2,662
Ward 3		3,786
Ward 4		3,809
Ward 5		6,704
Ward 6		6,691
Ward 7		4,295
Superior	129	31,091
Ward 1		2,724
Ward 2		2,043
Ward 3		1,543
Ward 4		6,859
Ward 5		5,107
Ward 6		2,488
Ward 7		4,621
Ward 8		1,495
Ward 9		3,150
Ward 10		1,061

As already stated, Brooklyn and Long Island City are included as a part of the territory now comprised in what is commonly known as Greater New York, the area of New York city having been materially increased under the act of January 1, 1898, by which Kings county, coextensive with the city of Brooklyn, Richmond county, and the larger part of Queens county became a part of that city.

The city of New York in 1890 comprised all of what is now the borough of Manhattan and all of what is now the borough of Bronx, except the territory lying to the west of the East river annexed on January 1, 1898.

Under the act of 1894 the towns of Flatbush, Flatlands, Gravesend, and New Utrecht were absorbed by the city of Brooklyn, the town of Flatbush becoming the 29th ward, the town of New Utrecht the 30th ward, and the towns of Flatlands and Gravesend the 31st ward of the city. The city thus became coextensive with Kings county, and on January 1, 1898, the city of Brooklyn became the borough of Brooklyn, one of the five boroughs of Greater New York.

Richmond county, or what is commonly known as Staten Island, under the provisions of the same act became the borough of Richmond, and Queens borough was also organized from what was Long Island City, the towns of Flushing, Jamaica, and Newtown, and a small portion of the town of Hempstead, all of which were civil divisions of Queens county. The remaining towns of the county, Oyster Bay, North Hempstead, and the greater part of the town of Hempstead, were taken to form the new county of Nassau. The 1st ward of Queens borough comprises what was formerly Long Island City, the 2d ward what was formerly Newtown town, the 3d ward what was formerly Flushing town, the 4th ward what was formerly Jamaica town, and the 5th ward that part of Hempstead town included in the borough of Queens. It is impossible to state definitely the population in 1890 of that part of the town of Hempstead taken into the borough, but in order to determine, approximately, the population in 1880 and 1890 of the area included within the present limits of the borough of Queens, it can be assumed that one-fifth of the population of the town of Hempstead was contained in that portion of the town now comprised within the borough.

Table 6 shows the results for the five boroughs comprising Greater New York, including a statement of the approximate population for the same areas in 1880 and 1890, and the increase for each borough during the last two decades.

TABLE 6.—POPULATION OF NEW YORK CITY BY BOROUGHS: 1880 TO 1900.

BOROUGHS.	POPULATION.			INCREASE FROM 1890 TO 1900.		INCREASE FROM 1880 TO 1890.	
	1900	1890	1880	Number.	Per cent.	Number.	Per cent.
New York city	3,437,202	2,492,591	1,901,345	944,611	37.8	591,246	31.0
Manhattan borough	1,850,093	1,515,301	1,206,299	535,299	35.3	309,002	25.6
Bronx borough	200,507						
Brooklyn borough	1,166,582	838,547	599,495	328,035	39.1	239,052	39.8
Richmond borough	67,021	51,693	38,991	15,328	29.6	12,702	32.5
Queens borough	152,999	87,050	56,560	65,949	75.7	30,490	53.9

As shown by the above summary, the boroughs of Manhattan a nx, or what was formerly New York city, increased 35.3 per cent from 1890 to 1900, as against an increase of 2 cent from 1880 to 1890. The percentage of increase in Brooklyn borough was substantially the same from 1890 0 as in the ten years preceding, being 39.1 per cent and 39.8 per cent, respectively, while Richmond borough incre 29.6 per cent from 1890 to 1900 and 32.5 per cent from 1880 to 1890. The largest percentage of increase is sho in Queens borough, which increased 75.7 per cent from 1890 to 1900, as against 53.9 per cent from 1880 to 1890.

William R. Merriam

Director of the Census.

Twelfth Census of the United States.

CENSUS BULLETIN.

No. 12. WASHINGTON, D. C. November 3, 1900.

POPULATION OF VERMONT BY COUNTIES AND MINOR CIVIL DIVISIONS.

This bulletin, prepared under the direction of Mr. WILLIAM C. HUNT, chief statistician for population, gives the aggregate population of Vermont by counties and minor civil divisions, according to the official count of the returns of the Twelfth Census, taken as of June 1, 1900.

Vermont was admitted as a state March 4, 1791. Table 1 shows the population of Vermont at each census from 1790 to 1900, inclusive, together with the increase by number and per cent during each decade.

TABLE 1.—POPULATION OF VERMONT: 1790 TO 1900.

CENSUS YEARS.	Population.	INCREASE.	
		Number.	Per cent.
1900	343,641	11,219	3.3
1890	332,422	136	(1)
1880	332,286	1,735	0.5
1870	330,551	15,453	4.9
1860	315,098	978	0.3
1850	314,120	22,172	7.5
1840	291,948	11,296	4.0
1830	280,652	44,686	18.9
1820	235,966	18,071	8.2
1810	217,895	63,430	41.0
1800	154,465	69,040	80.8
1790	85,425		

[1] Less than one-tenth of 1 per cent.

The population of the state in 1900 is 343,641 as against 332,422 in 1890, representing an increase during the decade of 11,219, or 3.3 per cent. Vermont had a population in 1790 of 85,425 and in 1800 of 154,465, showing an increase during the first ten years of its history as a state of more than 80 per cent. During the next decade there was a further increase of more than 40 per cent, giving a total population in 1810 of 217,895. Since that census, however, its growth has been very slow, and, with the exception of the decade from 1820 to 1830, when the population increased very nearly 19 per cent, the percentage of increase during each census period was considerably less than 10 per cent, and for the three decades from 1850 to 1860, from 1870 to 1880, and from 1880 to 1890 it was less than 1 per cent.

The population of the state has increased in the 110 years from 1790 to 1900 a little more than four fold.

The total land surface of Vermont is, approximately, 9,135 square miles, the average number of persons to the square mile at the censuses of 1890 and 1900 being as follows: 1890, 36.3; 1900, 37.6.

Table 2 shows the population of Vermont by counties at each census from 1790 to 1900, inclusive, while table 3, which immediately follows, shows, for each county, the increase (or decrease) by number and per cent during the ten years from 1890 to 1900.

(C P 15 M)

TABLE 2.—POPULATION OF VERMONT BY COUNTIES: 1790 TO 1900.

COUNTIES.	1900	1890	1880	1870	1860	1850	1840	1830	1820	1810	1800	1790
The State	343,641	332,422	332,286	330,551	315,098	314,120	291,948	280,652	235,966	217,895	154,465	85,425
Addison	21,912	22,277	24,173	23,484	24,010	26,549	23,583	24,940	20,469	19,993	13,417	6,449
Bennington	21,705	20,448	21,950	21,325	19,436	18,589	16,872	17,468	16,125	15,893	14,617	12,254
Caledonia[1]	24,381	23,436	23,607	22,235	21,698	23,595	21,891	20,967	16,669	18,730	9,377	
Chittenden	39,600	35,389	32,792	36,480	28,171	29,036	22,977	21,765	16,272	18,120	12,778	7,295
Essex	8,056	9,511	7,931	6,811	5,786	4,650	4,226	3,981	3,284	3,087	1,479	
Franklin	30,198	29,755	30,225	30,291	27,231	28,586	24,531	24,525	17,192	16,427	8,782	
Grand Isle	4,462	3,843	4,124	4,082	4,276	4,145	3,883	3,696	3,527	3,445		
Lamoille	12,289	12,831	12,684	12,448	12,311	10,872	10,475					
Orange	19,313	19,575	23,525	23,090	25,455	27,296	27,873	27,285	24,681	25,247	18,238	10,526
Orleans	22,024	22,101	22,083	21,035	18,981	15,707	13,634	13,980	6,976	5,830	1,439	
Rutland	44,209	45,397	41,829	40,651	35,946	33,059	30,699	31,294	29,975	29,486	23,813	15,591
Washington[1]	36,607	29,606	25,404	26,520	27,622	24,654	23,506	21,378	14,106			
Windham	26,660	26,547	26,763	26,036	26,982	29,062	27,442	28,748	28,457	26,760	23,581	17,570
Windsor	32,225	31,706	35,196	36,063	37,193	38,320	40,356	40,625	38,233	34,877	26,944	15,740

[1] Part of Washington annexed to Caledonia since 1890.

TABLE 3.—INCREASE IN POPULATION OF VERMONT BY COUNTIES: 1890 TO 1900.

COUNTIES.	INCREASE.		COUNTIES.	INCREASE.	
	Number.	Per cent.		Number.	Per cent.
The State	11,219	3.3	Grand Isle	619	16.1
Addison	[1]365	[1]1.6	Lamoille	[1]542	[1]4.2
Bennington	1,257	6.1	Orange	[1]262	[1]1.3
Caledonia	945	4.0	Orleans	[1]77	[1]0.3
Chittenden	4,211	11.8	Rutland	[1]1,188	[1]2.6
Essex	[1]1,455	[1]15.2	Washington	7,001	23.6
Franklin	443	1.4	Windham	113	0.4
			Windsor	519	1.6

[1] Decrease.

There has been but one territorial change in the counties of Vermont since 1890, namely, part of Washington annexed to Caledonia.

Of the 14 counties of the state only 8 have increased in population during the decade, and of these only 3 show an increase of more than 10 per cent, namely, Washington, 23.6 per cent; Grand Isle, 16.1 per cent; and Chittenden, 11.8 per cent.

Of the 6 counties showing decreases in population the largest percentage of decrease is that for Essex, or 15.2 per cent.

Table 4 shows the population of Vermont by minor civil divisions, so far as it was separately returned at the censuses of 1890 and 1900.

TABLE 4.—POPULATION OF VERMONT BY MINOR CIVIL DIVISIONS: 1890 AND 1900.

MINOR CIVIL DIVISIONS.	1900	1890
ADDISON COUNTY	21,912	22,277
Addison town	851	900
Bridport town	956	1,018
Bristol town	2,061	1,828
Cornwall town	850	927
Ferrisburg town	1,619	1,501
Goshen town	286	311
Granville town	544	637
Hancock town	253	283
Leicester town	509	562
Lincoln town	1,152	1,255
Middlebury town, including Middlebury village	3,045	2,793
Middlebury village	1,897	1,762
Monkton town	912	847
New Haven town	1,107	1,224
Orwell town	1,150	1,265
Panton town	409	382
Ripton town	525	568
Salisbury town	692	740
Shoreham town	1,193	1,240
Starksboro town	902	1,070
Vergennes city	1,753	1,773
Waltham town	264	255
Weybridge town	518	543
Whiting town	361	355

MINOR CIVIL DIVISIONS.	1900	1890
BENNINGTON COUNTY	21,705	20,448
Arlington town	1,193	1,352
Bennington town, including Bennington, Bennington Center, and North Bennington villages.	8,033	6,391
Bennington village	5,656	3,971
Ward 1	775	
Ward 2	1,042	
Ward 3	1,064	
Ward 4	865	
Ward 5	315	
Ward 6	493	
Ward 7	1,102	
Bennington Center village	215	
North Bennington village	1,474	
Dorset town	1,477	1,696
Glastenbury town	48	181
Landgrove town	225	220
Manchester town	1,955	1,907
Peru town	373	445
Pownal town	1,976	1,919
Readsboro town, including Readsboro village	1,139	910
Readsboro village	658	
Rupert town	863	861
Sandgate town	482	587
Searsburg town	161	173

TABLE 4.—POPULATION OF VERMONT BY MINOR CIVIL DIVISIONS: 1890 AND 1900—Continued.

MINOR CIVIL DIVISIONS.		1900	1890
BENNINGTON COUNTY—Continued.			
Shaftsbury town		1,857	1,652
Stamford town		677	645
Sunderland town		518	633
Winhall town		449	523
Woodford town		279	353
CALEDONIA COUNTY [1]		24,881	23,436
Barnet town		1,763	1,897
Burke town		1,184	1,198
Danville town		1,628	1,784
Groton town [1]		1,059	1,040
Hardwick town, including Hardwick village		2,466	1,547
Hardwick village		1,334	----------
Kirby town		350	355
Lyndon town, including Lyndon Center and Lyndonville villages.		2,956	2,619
Lyndon Center village		232	----------
Lyndonville village		1,274	606
Newark town		500	536
Peacham town		794	892
Ryegate town		995	1,126
St. Johnsbury town, including St. Johnsbury village		7,010	6,567
St. Johnsbury village [2]		5,666	3,857
Sheffield town		724	750
Stannard town		222	239
Sutton town		694	746
Walden town		764	810
Waterford town		705	734
Wheelock town		567	596
CHITTENDEN COUNTY		39,600	35,389
Bolton town		486	547
Buels gore		20	21
Burlington city		18,640	14,590
Ward 1	1,424		
Ward 2	5,183		
Ward 3	4,869		
Ward 4	2,695		
Ward 5	4,469		
Charlotte town		1,254	1,240
Colchester town, including Winooski village		5,352	5,143
Winooski village		3,783	3,659
East ward	800		
South ward	1,096		
West ward	1,887		
Essex town, including Essex Junction village		2,203	2,013
Essex Junction village		1,141	----------
Hinesburg town		1,216	1,205
Huntington town		728	723
Jericho town		1,373	1,461
Milton town		1,804	1,585
Richmond town		1,057	1,115
St. George town		90	106
Shelburne town		1,202	1,300
South Burlington town		971	845
Underhill town		1,140	1,301
Westford town		888	1,033
Williston town		1,176	1,161
ESSEX COUNTY		8,056	9,511
Averill township [3]		18	43
Averys gore		17	58
Bloomfield town		564	827
Brighton town		2,023	2,020
Brunswick town		106	160
Canaan town		934	829
Concord town		1,129	1,425
East Haven town		171	236
Ferdinand township [3]		41	73
Granby town		182	361
Guildhall town		455	511
Lemington town		204	227
Lewis township		8	(4)
Lunenburg town		968	1,019
Maidstone town		206	198
Norton town		692	960
Victory town		321	564
Warners grant		(4)	(4)
Warrens gore		17	(4)
FRANKLIN COUNTY		30,198	[5] 29,755
Averys gore		(4)	(5)
Bakersfield town		1,158	1,162
Berkshire town		1,326	1,421
Enosburg town, including Enosburg Falls village		2,054	2,299
Enosburg Falls village		954	974
Fairfax town		1,338	1,523
Fairfield town		1,830	1,825

[1] Part of Harris gore, Washington county, annexed since 1890.
[2] Summerville village (population 909 in 1890) annexed since 1890.
[3] Erroneously returned as a town in 1890.
[4] No population returned.

MINOR CIVIL DIVISIONS.		1900	1890
FRANKLIN COUNTY—Continued.			
Fletcher town		750	793
Franklin town		1,145	1,300
Georgia town		1,280	1,282
Highgate town		1,980	1,853
Montgomery town		1,876	(5)
Richford town, including Richford village		2,421	2,196
Richford village		1,513	1,162
St. Albans city [6]		6,239	----------
Ward 1	793		
Ward 2	805		
Ward 3	1,309		
Ward 4	811		
Ward 5	1,084		
Ward 6	1,437		
St. Albans town [6]		1,715	7,771
Sheldon town		1,341	1,365
Swanton town, including Swanton village		3,745	3,231
Swanton village		1,168	1,878
GRAND ISLE COUNTY		4,462	3,843
Alburg town		1,474	1,390
Grand Isle town		851	793
Isle La Motte town		508	551
North Hero town		712	550
South Hero town		917	559
LAMOILLE COUNTY		12,289	12,831
Belvidere town		428	571
Cambridge town		1,606	1,689
Eden town		738	851
Elmore town		550	593
Hyde Park town, including Hyde Park village		1,472	1,633
Hyde Park village		422	----------
Johnson town, including Johnson village		1,391	1,462
Johnson village		587	----------
Morristown town, including Morrisville village		2,583	2,411
Morrisville village		1,262	----------
Stowe town, including Stowe village		1,926	1,886
Stowe village		500	----------
Waterville town		529	577
Wolcott town		1,066	1,158
ORANGE COUNTY		19,313	19,575
Bradford town, including Bradford village		1,338	1,429
Bradford village		614	610
Braintree town		776	854
Brookfield town		996	996
Chelsea town		1,070	1,230
Corinth town		978	1,027
Fairlee town		438	398
Newbury town, including Wells River village		2,125	2,080
Wells River village		565	526
Orange town		598	589
Randolph town, including Randolph village		3,141	3,232
Randolph village [7]		1,540	1,573
Strafford town		1,000	932
Thetford town		1,249	1,287
Topsham town		1,117	1,187
Tunbridge town		885	1,011
Vershire town		641	754
Washington town		820	820
West Fairlee town		531	561
Williamstown town		1,610	1,188
ORLEANS COUNTY		22,024	22,101
Albany town		1,028	995
Barton town, including Barton and Barton Landing villages.		2,790	2,217
Barton village		1,050	778
Barton Landing village		677	482
Brownington town		748	799
Charleston town		1,025	1,058
Coventry town		728	879
Craftsbury town		1,251	1,271
Derby town, including Derby, Derby Line, and West Derby villages.		3,274	2,900
Derby village		297	----------
Derby Line village		309	----------
West Derby village		913	----------
Glover town		891	970
Greensboro town		874	918
Holland town		838	878
Irasburg town		939	999
Jay town		530	641
Lowell town		982	1,178
Morgan town		510	520
Newport town, including Newport village		3,113	3,047
Newport village		1,874	1,730

[5] Averys gore and Montgomery town (population 1,734 in 1890) not separately returned in 1890.
[6] St. Albans city organized from part of St. Albans town since 1890.
[7] Formerly West Randolph.

TABLE 4.—POPULATION OF VERMONT BY MINOR CIVIL DIVISIONS: 1890 AND 1900—Continued.

MINOR CIVIL DIVISIONS.	1900	1890
ORLEANS COUNTY—Continued.		
Troy town, including North Troy village	1,467	1,673
North Troy village	562	600
Westfield town	646	763
Westmore town	390	395
RUTLAND COUNTY	44,209	45,397
Benson town	844	880
Brandon town	2,759	3,310
Castleton town	2,089	2,396
Chittenden town	621	730
Clarendon town	915	928
Danby town	964	1,084
Fair Haven town, including Fair Haven village	2,999	2,791
Fair Haven village	2,470	----------
Hubbardton town	488	506
Ira town	350	421
Mendon town	392	570
Middletown Springs town	746	786
Mount Holly town	999	1,214
Mount Tabor town	494	436
Pawlet town	1,731	1,745
Pittsfield town	435	468
Pittsford town	1,866	1,775
Poultney town	3,108	3,031
Proctor town, including Proctor village	2,136	1,758
Proctor village	2,013	----------
Rutland city [1]	11,499	----------
Ward 1	871	
Ward 2	1,061	
Ward 3	787	
Ward 4	631	
Ward 5	1,411	
Ward 6	1,545	
Ward 7	1,406	
Ward 8	1,097	
Ward 9	790	
Ward 10	966	
Ward 11	934	
Rutland town [1]	1,109	11,760
Sherburne town	402	451
Shrewsbury town	935	974
Sudbury town	474	502
Tinmouth town	404	435
Wallingford town	1,575	1,733
Wells town	606	621
West Haven town	355	412
West Rutland town	2,914	3,680
WASHINGTON COUNTY [2]	36,607	[3] 29,606
Barre city [4]	8,448	4,146
Ward 1	1,175	
Ward 2	1,200	
Ward 3	1,854	
Ward 4	1,478	
Ward 5	1,447	
Ward 6	1,294	
Barre town [4]	3,346	[5] 2,666
Berlin town	1,021	1,514
Cabot town, including Cabot village	1,126	1,074
Cabot village	226	199
Calais town	1,101	1,082
Duxbury town	778	912
East Montpelier town	1,061	953
Fayston town	466	533
Marshfield town [6]	1,032	1,121
Middlesex town	883	889
Montpelier city [7]	6,266	4,160
Ward 1	1,231	
Ward 2	1,261	
Ward 3	1,017	
Ward 4	1,090	
Ward 5	852	
Ward 6	785	
WASHINGTON COUNTY—Continued.		
Moretown town	902	952
Northfield town, including Northfield village	2,855	2,628
Northfield village	1,508	1,222
Plainfield town, including Plainfield village	716	745
Plainfield village	341	----------
Roxbury town	712	768
Waitsfield town	760	815
Warren town	826	866
Waterbury town, including Waterbury village	2,810	2,232
Waterbury village	1,597	955
Woodbury town	862	810
Worcester town	636	725
WINDHAM COUNTY	26,660	26,547
Athens town	180	205
Brattleboro town, including Brattleboro village	6,640	6,862
Brattleboro village	5,297	5,467
Brookline town	171	162
Dover town	503	524
Dummerston town	726	860
Grafton town	804	817
Guilford town	782	870
Halifax town	662	702
Jamaica town	800	1,074
Londonderry town	961	1,010
Marlboro town	448	495
Newfane town	905	952
Putney town	969	1,075
Rockingham town, including Bellows Falls village	5,809	4,579
Bellows Falls village	4,337	3,092
Somerset town	67	61
Stratton town	271	222
Townshend town	833	865
Vernon town	578	567
Wardsboro town	637	704
Westminster town	1,295	1,265
Whitingham town	1,042	1,191
Wilmington town, including Wilmington village	1,221	1,106
Wilmington village	410	----------
Windham town	356	379
WINDSOR COUNTY	32,225	31,706
Andover town	372	418
Baltimore town	55	64
Barnard town	840	918
Bethel town	1,611	1,448
Bridgewater town	972	1,124
Cavendish town	1,352	1,172
Chester town, including Chester village	1,775	1,787
Chester village	950	----------
Hartford town	3,817	3,740
Hartland town	1,340	1,393
Ludlow town, including Ludlow village	2,042	1,768
Ludlow village	1,454	1,081
Norwich town	1,303	1,304
Plymouth town	646	755
Pomfret town	777	865
Reading town	649	749
Rochester town	1,250	1,257
Royalton town	1,427	1,433
Sharon town	709	737
Springfield town, including Springfield village	3,432	2,881
Springfield village	2,040	1,512
Stockbridge town	822	894
Weathersfield town	1,089	1,174
Weston town	756	864
West Windsor town	513	570
Windsor town, including Windsor village	2,119	1,846
Windsor village	1,656	1,384
Woodstock town, including Woodstock village	2,557	2,545
Woodstock village	1,284	1,218

[1] Rutland city organized from part of Rutland town in 1893.
[2] Part of Harris gore given to Caledonia county since 1890.
[3] Includes Harris gore (population 15 in 1890), abolished since 1890.
[4] Barre village, formerly in Barre town, incorporated as a city since 1890.
[5] Exclusive of Barre village.
[6] Part of Harris gore annexed since 1890.
[7] Formerly Montpelier town; incorporated as a city since 1890.

There are 48 incorporated cities and villages in Vermont, for which the population in 1900 is separately returned, and these incorporated places are presented in table 5 in alphabetical order, being abstracted from table 4, in which they are presented in detail under the counties in which they are severally situated.

TABLE 5.—POPULATION OF THE INCORPORATED CITIES AND VILLAGES OF VERMONT: 1890 AND 1900.

CITIES AND VILLAGES.	POPULATION.		CITIES AND VILLAGES.	POPULATION.		CITIES AND VILLAGES.	POPULATION.	
	1900	1890		1900	1890		1900	1890
Barre city	8,448	4,146	Hardwick village	1,334	----------	Readsboro village	658	----------
Barton village	1,050	778	Hyde Park village	422	----------	Richford village	1,513	1,162
Barton Landing village	677	482	Johnson village	587	----------	Rutland city	11,499	----------
Bellows Falls village	4,337	3,092	Ludlow village	1,454	1,081	St. Albans city	6,239	----------
Bennington village	5,656	3,971	Lyndon Center village	232	----------	St. Johnsbury village	5,666	3,857
Bennington Center village	215	----------	Lyndonville village	1,274	606	Springfield village	2,040	1,512
Bradford village	614	610	Middlebury village	1,897	1,762	Stowe village	500	----------
Brattleboro village	5,297	5,467	Montpelier city	6,266	4,160	Swanton village	1,168	1,878
Burlington city	18,640	14,590	Morrisville village	1,262	----------	Vergennes city	1,753	1,773
Cabot village	226	199	Newport village	1,874	1,730	Waterbury village	1,597	955
Chester village	950	----------	North Bennington village	1,474	----------	Wells River village	565	526
Derby village	297	----------	Northfield village	1,508	1,222	West Derby village	913	----------
Derby Line village	309	----------	North Troy village	562	600	Wilmington village	410	----------
Enosburg Falls village	954	974	Plainfield village	311	----------	Windsor village	1,656	1,384
Essex Junction village	1,141	----------	Proctor village	2,013	----------	Winooski village	3,783	3,659
Fair Haven village	2,470	----------	Randolph village	1,540	1,573	Woodstock village	1,284	1,218

Of the above named 48 incorporated cities and villages there are only 13 that have a population of more than 2,000 in 1900, and of these only 2 that have a population of more than 10,000, namely, Burlington, with 18,640, and Rutland, with 11,499 inhabitants.

William Rhodes Davis

Director of the Census.

CORNELL UNIVERSITY
NOV 14 1900
LIBRARY

Twelfth Census of the United States.

CENSUS BULLETIN.

No. 13. WASHINGTON, D. C. November 8, 1900.

POPULATION OF MASSACHUSETTS BY COUNTIES AND MINOR CIVIL DIVISIONS.

This bulletin, prepared under the direction of MR. WILLIAM C. HUNT, chief statistician for population, gives the aggregate population of Massachusetts by counties and minor civil divisions, according to the official count of the returns of the Twelfth Census, taken as of June 1, 1900.

Massachusetts was one of the original 13 states. Table 1 shows the population of Massachusetts at each census from 1790 to 1900, inclusive, together with the increase by number and per cent during each decade.

TABLE 1.—POPULATION OF MASSACHUSETTS: 1790 TO 1900.

CENSUS YEARS.	Population.	INCREASE.	
		Number.	Per cent.
1900	2,805,346	566,403	25.2
1890	2,238,943	455,858	25.5
1880	1,783,085	325,734	22.3
1870	1,457,351	226,285	18.3
1860	1,231,066	236,552	23.7
1850	994,514	256,815	34.8
1840	737,699	127,291	20.8
1830	610,408	87,249	16.6
1820	523,159	51,119	10.8
1810	472,040	49,195	11.6
1800	422,845	44,058	11.6
1790	378,787		

The population of the state in 1900 is 2,805,346 as compared with a population in 1890 of 2,238,943, showing an increase during the last ten years of 566,403, or 25.2 per cent. This is practically the same rate of increase as was shown for the preceding decade, when it was 25.5 per cent. This rate of increase has been exceeded but once in the history of the state, namely, from 1840 to 1850, when the population increased 34.8 per cent.

The present population of the state is very nearly seven and one-half times as large as the population reported at the first census in 1790, when it was 378,787.

The total land surface of Massachusetts is, approximately, 8,040 square miles, the average number of persons to the square mile at the censuses of 1890 and 1900 being as follows: 1890, 278.4; 1900, 348.9.

(C P 15 M)

Table 2 shows the population of Massachusetts by counties at each census from 1790 to 1900, inclusive, while table 3, which immediately follows, shows, for each county, the increase (or decrease) by number and per cent during the ten years from 1890 to 1900.

TABLE 2.—POPULATION OF MASSACHUSETTS BY COUNTIES: 1790 TO 1900.

COUNTIES.	1900	1890	1880	1870	1860	1850	1840	1830	1820	1810	1800	1790
The State	2,805,346	2,238,943	1,783,085	1,457,351	1,231,066	994,514	737,699	610,408	523,159	472,040	422,845	378,787
Barnstable	27,826	29,172	31,897	32,774	35,990	35,276	32,548	28,514	24,026	22,211	19,293	17,354
Berkshire	95,667	81,108	69,032	64,827	55,120	49,591	41,745	37,835	35,720	35,907	33,885	30,291
Bristol	252,029	186,465	139,040	102,886	93,794	76,192	60,164	49,592	40,908	37,168	33,880	31,709
Dukes	4,561	4,309	4,300	3,787	4,403	4,540	3,958	3,517	3,292	3,290	3,118	3,265
Essex	357,030	299,995	244,535	200,843	165,611	131,300	94,987	82,859	74,655	71,888	61,196	57,913
Franklin	41,209	38,610	36,001	32,635	31,434	30,870	28,812	29,501	29,268			
Hampden	175,603	135,713	104,142	78,409	57,366	51,283	37,366	31,639	28,021			
Hampshire	58,820	51,859	47,232	44,388	37,823	35,732	30,897	30,254	26,487	76,275	72,432	59,681
Middlesex	565,696	431,167	317,830	271,353	216,354	161,383	106,611	77,961	61,472	52,789	46,928	42,737
Nantucket	3,006	3,268	3,727	1,123	6,094	8,452	9,012	7,202	7,239	6,807	5,617	4,620
Norfolk	151,539	118,950	96,507	89,443	109,950	78,892	53,140	41,972	36,471	31,245	27,216	
Plymouth	113,985	92,700	74,018	65,365	64,768	55,697	47,373	43,044	38,106	35,169	30,073	29,535
Suffolk	611,417	484,780	387,927	270,802	192,700	144,517	95,773	62,163	43,890	34,381	28,015	44,875
Worcester	346,958	280,787	226,897	192,716	159,659	130,789	95,313	84,355	73,604	64,910	61,192	56,807

TABLE 3.—INCREASE IN POPULATION OF MASSACHUSETTS BY COUNTIES: 1890 TO 1900.

COUNTIES.	INCREASE.		COUNTIES.	INCREASE.	
	Number.	Per cent.		Number.	Per cent.
The State	566,403	25.2	Hampden	39,890	29.3
Barnstable	[1] 1,346	[1] 4.6	Hampshire	6,961	13.4
Berkshire	14,559	17.9	Middlesex	134,529	31.2
Bristol	65,564	35.1	Nantucket	[1] 262	[1] 8.0
Dukes	192	4.3	Norfolk	32,589	27.3
Essex	57,035	19.0	Plymouth	21,285	22.9
Franklin	2,599	6.7	Suffolk	126,637	26.1
			Worcester	66,171	23.5

[1] Decrease.

There has been no territorial change in the counties of Massachusetts since 1890.

Of the 14 counties in the state all but 2 have increased in population during the decade, the counties showing the largest percentages of increase being Bristol, 35.1 per cent; Middlesex, 31.2 per cent; Hampden, 29.3 per cent; Norfolk, 27.3 per cent; and Suffolk, 26.1 per cent.

The 2 counties showing a decrease are Barnstable and Nantucket.

Table 4 shows the population of Massachusetts by minor civil divisions, as returned at the censuses of 1890 and 1900.

TABLE 4.—POPULATION OF MASSACHUSETTS BY MINOR CIVIL DIVISIONS: 1890 AND 1900.

MINOR CIVIL DIVISIONS.	1900	1890
BARNSTABLE COUNTY	27,826	29,172
Barnstable town	4,364	4,023
Bourne town	1,657	1,442
Brewster town	829	1,003
Chatham town	1,749	1,954
Dennis town	2,333	2,899
Eastham town	502	602
Falmouth town	3,500	2,567
Harwich town	2,331	2,734
Mashpee town	303	298
Orleans town	1,123	1,219
Provincetown town	4,247	4,642
Sandwich town	1,448	1,819
Truro town	767	919
Wellfleet town	988	1,291
Yarmouth town	1,682	1,760
BERKSHIRE COUNTY	95,667	81,108
Adams town	11,134	9,213
Alford town	272	297
Becket town	994	946
Cheshire town	1,221	1,308
Clarksburg town	943	884
Dalton town	3,014	2,885
Egremont town	758	845
Florida town	390	436

[1] Formerly North Adams town; incorporated as a city since 1890; part of Williamstown town annexed since 1890.

MINOR CIVIL DIVISIONS.		1900	1890
BERKSHIRE COUNTY—Continued.			
Great Barrington town		5,854	4,612
Hancock town		451	506
Hinsdale town		1,485	1,739
Lanesboro town		780	1,018
Lee town		3,596	3,785
Lenox town		2,942	2,889
Monterey town		455	495
Mount Washington town		122	148
New Ashford town		107	125
New Marlboro town		1,282	1,305
North Adams city [1]		24,200	16,074
Ward 1	3,242		
Ward 2	3,232		
Ward 3	2,765		
Ward 4	4,369		
Ward 5	3,190		
Ward 6	2,995		
Ward 7	4,407		
Otis town		476	583
Peru town		253	305
Pittsfield city [2]		21,766	17,281
Ward 1	3,360		
Ward 2	4,046		
Ward 3	2,615		
Ward 4	2,807		
Ward 5	2,733		
Ward 6	3,808		
Ward 7	2,397		

[2] Formerly Pittsfield town; incorporated as a city since 1890.

TABLE 4.—POPULATION OF MASSACHUSETTS BY MINOR CIVIL DIVISIONS: 1890 AND 1900—Continued.

MINOR CIVIL DIVISIONS.		1900	1890
BERKSHIRE COUNTY—Continued.			
Richmond town		679	796
Sandisfield town		661	807
Savoy town		506	569
Sheffield town		1,804	1,954
Stockbridge town		2,081	2,132
Tyringham town		386	412
Washington town		377	434
West Stockbridge town		1,158	1,492
Williamstown town[1]		5,013	4,221
Windsor town		507	612
BRISTOL COUNTY		252,029	186,465
Acushnet town		1,221	1,027
Attleboro town		11,335	7,577
Berkley town		949	894
Dartmouth town		3,669	3,122
Dighton town		1,802	1,889
Easton town		4,837	4,493
Fairhaven town		3,567	2,919
Fall River city		104,863	74,398
Ward 1	16,175		
Ward 2	10,154		
Ward 3	13,446		
Ward 4	11,422		
Ward 5	10,718		
Ward 6	16,059		
Ward 7	6,212		
Ward 8	8,115		
Ward 9	12,562		
Freetown town		1,394	1,417
Mansfield town		4,006	3,432
New Bedford city		62,442	40,733
Ward 1	16,765		
Ward 2	8,285		
Ward 3	5,826		
Ward 4	6,632		
Ward 5	9,139		
Ward 6	15,795		
North Attleboro town		7,253	6,727
Norton town		1,826	1,785
Raynham town		1,540	1,340
Rehoboth town		1,840	1,786
Seekonk town		1,673	1,317
Somerset town		2,241	2,106
Swansea town		1,645	1,456
Taunton city		31,036	25,448
Ward 1	3,116		
Ward 2	3,104		
Ward 3	3,143		
Ward 4	3,958		
Ward 5	4,408		
Ward 6	3,384		
Ward 7	3,375		
Ward 8	6,558		
Westport town		2,890	2,599
DUKES COUNTY		4,561	4,369
Chilmark town		324	353
Cottage City town		1,100	1,080
Edgartown town		1,209	1,156
Gay Head town		173	139
Gosnold town		164	135
Tisbury town[2]		1,149	1,506
West Tisbury town[2]		442	----------
ESSEX COUNTY		357,030	[3] 299,995
Amesbury town		9,473	9,798
Andover town		6,813	6,142
Beverly city[4]		13,884	10,821
Ward 1	3,005		
Ward 2	2,534		
Ward 3	2,594		
Ward 4	2,748		
Ward 5	1,403		
Ward 6	1,600		
Boxford town		704	865
Danvers town		8,542	7,454
Essex town		1,663	1,713
Georgetown town		1,900	2,117
Gloucester city		26,121	24,651
Ward 1	2,952		
Ward 2	4,814		
Ward 3	4,342		
Ward 4	2,554		
Ward 5	4,274		
Ward 6	3,260		
Ward 7	2,309		
Ward 8	1,616		
Groveland town		2,376	2,191
Hamilton town		1,614	961

[1] Part given to North Adams city since 1890.
[2] West Tisbury town organized from part of Tisbury town since 1890.
[3] Includes Bradford town (population 3,720 in 1890).
[4] Formerly Beverly town; incorporated as a city since 1890.

MINOR CIVIL DIVISIONS.		1900	1890
ESSEX COUNTY—Continued.			
Haverhill city[5]		37,175	27,412
Ward 1	2,730		
Ward 2	2,536		
Ward 3	3,298		
Ward 4	4,179		
Ward 5	12,064		
Ward 6	7,245		
Ward 7	5,123		
Ipswich town		4,658	4,439
Lawrence city		62,559	44,654
Ward 1	9,804		
Ward 2	8,537		
Ward 3	10,159		
Ward 4	11,722		
Ward 5	11,821		
Ward 6	10,516		
Lynn city		68,513	55,727
Ward 1	1,828		
Ward 2	4,310		
Ward 3	15,343		
Ward 4	12,808		
Ward 5	13,879		
Ward 6	17,219		
Ward 7	3,126		
Lynnfield town		888	787
Manchester town		2,522	1,789
Marblehead town		7,582	8,202
Merrimac town		2,131	2,633
Methuen town		7,512	4,814
Middleton town		839	924
Nahant town		1,152	880
Newbury town		1,601	1,427
Newburyport city		14,478	13,947
Ward 1	2,352		
Ward 2	2,076		
Ward 3	2,777		
Ward 4	2,283		
Ward 5	2,288		
Ward 6	2,702		
North Andover town		4,243	3,742
Peabody town		11,523	10,158
Rockport town		4,592	4,087
Rowley town		1,391	1,248
Salem city		35,956	30,801
Ward 1	4,899		
Ward 2	5,705		
Ward 3	4,489		
Ward 4	5,153		
Ward 5	11,144		
Ward 6	4,566		
Salisbury town		1,558	1,316
Saugus town		5,084	3,673
Swampscott town		4,548	3,198
Topsfield town		1,030	1,022
Wenham town		847	886
West Newbury town		1,558	1,796
FRANKLIN COUNTY		41,209	38,610
Ashfield town		955	1,025
Bernardston town		792	770
Buckland town		1,446	1,570
Charlemont town		1,094	972
Coleraine town		1,749	1,671
Conway town		1,458	1,451
Deerfield town[6]		1,969	2,910
Erving town		973	972
Gill town		1,015	960
Greenfield town[6]		7,927	5,252
Hawley town		429	515
Heath town		441	503
Leverett town		744	702
Leyden town		379	407
Monroe town		305	282
Montague town		6,150	6,296
New Salem town		807	856
Northfield town		1,966	1,869
Orange town		5,520	4,568
Rowe town		549	541
Shelburne town		1,508	1,553
Shutesbury town		382	453
Sunderland town		771	663
Warwick town		619	565
Wendell town		492	505
Whately town		769	779
HAMPDEN COUNTY		175,603	135,713
Agawam town		2,536	2,352
Blandford town		836	871
Brimfield town		941	1,096
Chester town		1,450	1,295
Chicopee city[7]		19,167	14,050
Ward 1	2,900		
Ward 2	1,973		

[5] Bradford town annexed since 1890.
[6] Part of Deerfield town annexed to Greenfield town since 1890.
[7] Formerly Chicopee town; incorporated as a city in 1890.

TABLE 4.—POPULATION OF MASSACHUSETTS BY MINOR CIVIL DIVISIONS: 1890 AND 1900—Continued.

MINOR CIVIL DIVISIONS.		1900	1890
HAMPDEN COUNTY—Continued.			
Chicopee city—Continued.			
Ward 3	3,053		
Ward 4	2,830		
Ward 5	3,059		
Ward 6	2,312		
Ward 7	3,040		
East Longmeadow town[1]		1,187	----------
Granville town		1,050	1,061
Hampden town		782	831
Holland town		169	201
Holyoke city		45,712	35,637
Ward 1	6,930		
Ward 2	9,528		
Ward 3	6,313		
Ward 4	7,106		
Ward 5	4,296		
Ward 6	6,214		
Ward 7	5,325		
Longmeadow town[1]		811	2,183
Ludlow town		3,536	1,939
Monson town		3,402	3,650
Montgomery town		273	266
Palmer town		7,801	6,520
Russell town		793	879
Southwick town		1,040	914
Springfield city		62,059	44,179
Ward 1	10,148		
Ward 2	8,739		
Ward 3	5,579		
Ward 4	6,813		
Ward 5	6,462		
Ward 6	7,103		
Ward 7	7,054		
Ward 8	10,161		
Tolland town		275	393
Wales town		773	700
Westfield town		12,310	9,805
West Springfield town		7,105	5,077
Wilbraham town		1,595	1,814
HAMPSHIRE COUNTY		58,820	51,859
Amherst town		5,028	4,512
Belchertown town		2,292	2,120
Chesterfield town		611	608
Cummington town		748	787
Easthampton town		5,603	4,395
Enfield town		1,036	952
Goshen town		316	297
Granby town		761	765
Greenwich town		491	526
Hadley town		1,789	1,669
Hatfield town		1,500	1,246
Huntington town		1,475	1,385
Middlefield town		410	455
Northampton city		18,643	14,990
Ward 1	2,590		
Ward 2	3,840		
Ward 3	3,218		
Ward 4	2,862		
Ward 5	2,372		
Ward 6	1,874		
Ward 7	1,887		
Pelham town		462	486
Plainfield town		404	435
Prescott town		380	376
Southampton town		1,012	1,017
South Hadley town		4,526	4,261
Ware town		8,263	7,329
Westhampton town		469	477
Williamsburg town		1,926	2,057
Worthington town		675	714
MIDDLESEX COUNTY		565,696	431,167
Acton town		2,120	1,897
Arlington town		8,603	5,629
Ashby town		876	825
Ashland town		1,525	2,532
Ayer town		2,446	2,148
Bedford town		1,208	1,092
Belmont town[2]		3,929	2,098
Billerica town		2,775	2,380
Boxboro town		316	325
Burlington town		593	617
Cambridge city[2]		91,886	70,028
Ward 1	17,088		
Ward 2	26,728		
Ward 3	13,551		
Ward 4	21,079		
Ward 5	13,440		
Carlisle town		480	481
Chelmsford town		3,984	2,695
Concord town		5,652	4,427
Dracut town		3,253	1,996
Dunstable town		427	416

[1] East Longmeadow town organized from part of Longmeadow town since 1890.

[2] Part of Belmont town annexed to Cambridge city and part of Cambridge city annexed to Belmont town since 1890.

MINOR CIVIL DIVISIONS.		1900	1890
MIDDLESEX COUNTY—Continued.			
Everett city[3]		24,336	11,068
Ward 1	3,568		
Ward 2	4,020		
Ward 3	5,519		
Ward 4	3,204		
Ward 5	3,515		
Ward 6	4,510		
Framingham town		11,302	9,239
Groton town		2,052	2,057
Holliston town		2,598	2,619
Hopkinton town		2,623	4,088
Hudson town		5,454	4,670
Lexington town		3,831	3,197
Lincoln town		1,127	987
Littleton town		1,179	1,025
Lowell city		94,969	77,696
Ward 1	8,248		
Ward 2	10,821		
Ward 3	10,052		
Ward 4	9,315		
Ward 5	8,973		
Ward 6	10,706		
Ward 7	18,490		
Ward 8	9,655		
Ward 9	8,709		
Malden city		33,664	23,031
Ward 1	4,578		
Ward 2	5,565		
Ward 3	4,349		
Ward 4	4,705		
Ward 5	4,654		
Ward 6	5,285		
Ward 7	4,528		
Marlboro city		13,609	13,805
Ward 1	1,271		
Ward 2	1,927		
Ward 3	2,746		
Ward 4	3,217		
Ward 5	1,687		
Ward 6	1,543		
Ward 7	1,218		
Maynard town		3,142	2,700
Medford city[4]		18,244	11,079
Ward 1	4,022		
Ward 2	2,380		
Ward 3	2,061		
Ward 4	2,362		
Ward 5	4,843		
Ward 6	2,576		
Melrose city[5]		12,962	8,519
Ward 1	1,577		
Ward 2	2,044		
Ward 3	1,954		
Ward 4	1,460		
Ward 5	1,774		
Ward 6	2,168		
Ward 7	1,985		
Natick town		9,488	9,118
Newton city		33,587	24,379
Ward 1	4,509		
Ward 2	5,719		
Ward 3	5,493		
Ward 4	3,912		
Ward 5	5,663		
Ward 6	5,151		
Ward 7	3,140		
North Reading town		1,035	874
Pepperell town		3,701	3,127
Reading town		4,969	4,088
Sherborn town		1,483	1,381
Shirley town		1,680	1,191
Somerville city		61,643	40,152
Ward 1	10,047		
Ward 2	12,066		
Ward 3	7,088		
Ward 4	6,818		
Ward 5	9,022		
Ward 6	8,934		
Ward 7	7,668		
Stoneham town[6]		6,197	6,155
Stow town		1,002	903
Sudbury town		1,150	1,197
Tewksbury town		3,683	2,515
Townsend town		1,804	1,750
Tyngsboro town		773	662
Wakefield town		9,290	6,982
Waltham city		23,481	18,707
Ward 1	3,139		
Ward 2	3,217		
Ward 3	4,267		
Ward 4	3,341		
Ward 5	3,084		
Ward 6	3,255		
Ward 7	3,178		
Watertown town		9,706	7,073
Wayland town		2,303	2,060
Westford town		2,624	2,250
Weston town		1,834	1,664
Wilmington town		1,596	1,213

[3] Formerly Everett town; incorporated as a city since 1890.

[4] Formerly Medford town; incorporated as a city since 1890.

[5] Formerly Melrose town; incorporated as a city since 1890.

[6] Part of Woburn city annexed since 1890.

TABLE 4.—POPULATION OF MASSACHUSETTS BY MINOR CIVIL DIVISIONS: 1890 AND 1900—Continued.

MINOR CIVIL DIVISIONS.		1900	1890
MIDDLESEX COUNTY—Continued.			
Winchester town		7,248	4,861
Woburn city[1]		14,254	13,499
Ward 1	2,627		
Ward 2	2,809		
Ward 3	2,337		
Ward 4	2,604		
Ward 5	1,192		
Ward 6	1,678		
Ward 7	1,007		
NANTUCKET COUNTY		3,006	3,268
Nantucket town		3,006	3,268
NORFOLK COUNTY		151,539	118,950
Avon town		1,741	1,384
Bellingham town		1,682	1,334
Braintree town		5,981	4,848
Brookline town		19,935	12,103
Canton town		4,584	4,538
Cohasset town		2,759	2,448
Dedham town[2]		7,457	7,123
Dover town		656	727
Foxboro town		3,266	2,933
Franklin town		5,017	4,831
Holbrook town		2,229	2,474
Hyde Park town		13,244	10,193
Medfield town		2,926	1,493
Medway town		2,761	2,985
Millis town		1,053	786
Milton town		6,578	4,278
Needham town		4,016	3,035
Norfolk town		980	913
Norwood town		5,480	3,733
Quincy city		23,899	16,723
Ward 1	4,258		
Ward 2	2,844		
Ward 3	5,073		
Ward 4	5,297		
Ward 5	3,617		
Ward 6	2,810		
Randolph town		3,993	3,946
Sharon town		2,060	1,634
Stoughton town		5,442	4,852
Walpole town		3,572	2,604
Wellesley town		5,072	3,600
Westwood town[2]		1,112	------
Weymouth town		11,324	10,866
Wrentham town		2,720	2,566
PLYMOUTH COUNTY		113,985	92,700
Abington town		4,489	4,260
Bridgewater town		5,806	4,249
Brockton city[3]		40,063	27,294
Ward 1	4,824		
Ward 2	5,063		
Ward 3	6,173		
Ward 4	5,366		
Ward 5	6,027		
Ward 6	6,912		
Ward 7	5,698		
Carver town		1,104	994
Duxbury town		2,075	1,908
East Bridgewater town		3,025	2,911
Halifax town		522	562
Hanover town		2,152	2,093
Hanson town		1,455	1,267
Hingham town		5,059	4,564
Hull town		1,703	989
Kingston town		1,955	1,659
Lakeville town		958	935
Marion town		902	871
Marshfield town		1,810	1,713
Mattapoisett town		1,061	1,148
Middleboro town		6,885	6,065
Norwell town		1,560	1,635
Pembroke town		1,240	1,320
Plymouth town		9,592	7,314
Plympton town		488	597
Rochester town		986	1,012
Rockland town		5,327	5,213
Scituate town		2,470	2,318
Wareham town		3,432	3,451
West Bridgewater town[3]		1,711	1,917
Whitman town		6,155	4,441
SUFFOLK COUNTY		611,417	484,780
Boston city		560,892	448,477
Ward 1	22,832		
Ward 2	22,924		
Ward 3	14,564		
Ward 4	13,248		
Ward 5	12,840		
Ward 6	30,546		
Ward 7	14,782		
Ward 8	28,817		

MINOR CIVIL DIVISIONS.		1900	1890
SUFFOLK COUNTY—Continued.			
Boston city—Continued.			
Ward 9	24,583		
Ward 10	22,142		
Ward 11	19,275		
Ward 12	23,641		
Ward 13	22,835		
Ward 14	21,453		
Ward 15	19,700		
Ward 16	20,017		
Ward 17	25,038		
Ward 18	22,401		
Ward 19	27,178		
Ward 20	32,556		
Ward 21	23,868		
Ward 22	25,610		
Ward 23	23,637		
Ward 24	27,126		
Ward 25	19,279		
Chelsea city		34,072	27,909
Ward 1	7,598		
Ward 2	8,018		
Ward 3	7,787		
Ward 4	5,723		
Ward 5	4,946		
Revere town		10,395	5,668
Winthrop town		6,058	2,726
WORCESTER COUNTY		346,958	280,787
Ashburnham town		1,882	2,074
Athol town		7,061	6,319
Auburn town		1,621	1,532
Barre town		2,059	2,239
Berlin town		1,003	884
Blackstone town		5,721	6,138
Bolton town		770	827
Boylston town		1,364	770
Brookfield town		3,062	3,352
Charlton town		1,860	1,847
Clinton town		13,667	10,424
Dana town		790	700
Douglas town		2,113	1,908
Dudley town		3,553	2,944
Fitchburg city		31,531	22,037
Ward 1	4,845		
Ward 2	8,519		
Ward 3	4,972		
Ward 4	3,664		
Ward 5	3,791		
Ward 6	5,740		
Gardner town		10,813	8,424
Grafton town		4,869	5,002
Hardwick town		3,203	2,922
Harvard town		1,139	1,095
Holden town		2,464	2,623
Hopedale town		2,087	1,176
Hubbardston town		1,227	1,346
Lancaster town		2,478	2,201
Leicester town		3,416	3,120
Leominster town		12,392	7,269
Lunenburg town		1,332	1,146
Mendon town		911	919
Milford town		11,376	8,780
Millbury town		4,460	4,428
New Braintree town		500	573
Northboro town		2,164	1,952
Northbridge town		7,036	4,603
North Brookfield town		4,587	3,871
Oakham town		588	738
Oxford town		2,677	2,616
Paxton town		459	445
Petersham town		853	1,050
Phillipston town[4]		441	502
Princeton town		975	982
Royalston town		958	1,030
Rutland town		1,334	980
Shrewsbury town		1,626	1,449
Southboro town		1,921	2,114
Southbridge town		10,025	7,655
Spencer town		7,627	8,747
Sterling town		1,420	1,244
Sturbridge town		2,058	2,074
Sutton town		3,328	3,180
Templeton town[4]		3,489	2,999
Upton town		1,937	1,878
Uxbridge town		3,599	3,408
Warren town		4,417	4,681
Webster town		8,804	7,031
Westboro town		5,400	5,195
West Boylston town		2,314	3,019
West Brookfield town		1,448	1,592
Westminster town		1,327	1,688
Winchendon town		5,001	4,390
Worcester city		118,421	84,655
Ward 1	12,889		
Ward 2	16,502		
Ward 3	16,369		
Ward 4	16,852		
Ward 5	18,624		
Ward 6	14,329		
Ward 7	12,852		
Ward 8	10,004		

[1] Part given to Stoneham town since 1890.
[2] Part of Dedham town taken to form Westwood town since 1890.
[3] Part of West Bridgewater town annexed to Brockton city since 1890.
[4] Part of Phillipston town annexed to Templeton town since 1890.

There are 33 incorporated cities in Massachusetts, and these incorporated places are presented in table 5 in alphabetical order, being abstracted from table 4, in which they are presented in detail under the counties in which they are severally situated.

TABLE 5.—POPULATION OF THE INCORPORATED CITIES OF MASSACHUSETTS: 1890 AND 1900.

CITIES.	POPULATION.		CITIES.	POPULATION.		CITIES.	POPULATION.	
	1900	1890		1900	1890		1900	1890
Beverly city	13,884	10,821	Holyoke city	45,712	35,637	North Adams city	24,200	16,074
Boston city	560,892	448,477	Lawrence city	62,559	44,654	Northampton city	18,643	14,990
Brockton city	40,063	27,294	Lowell city	94,969	77,696	Pittsfield city	21,766	17,281
Cambridge city	91,886	70,028	Lynn city	68,513	55,727	Quincy city	23,899	16,723
Chelsea city	34,072	27,909	Malden city	33,664	23,031	Salem city	35,956	30,801
Chicopee city	19,167	14,050	Marlboro city	13,609	13,805	Somerville city	61,643	40,152
Everett city	24,336	11,068	Medford city	18,244	11,079	Springfield city	62,059	44,179
Fall River city	104,863	74,398	Melrose city	12,962	8,519	Taunton city	31,036	25,448
Fitchburg city	31,531	22,037	New Bedford city	62,442	40,733	Waltham city	23,481	18,707
Gloucester city	26,121	24,651	Newburyport city	14,478	13,947	Woburn city	14,254	13,499
Haverhill city	37,175	27,412	Newton city	33,587	24,379	Worcester city	118,421	84,655

Of the above named 33 cities 8 have between 12,000 and 20,000 inhabitants; 5 have between 20,000 and 25,000 inhabitants; and 20 have more than 25,000 inhabitants.

Table 6 gives for each of the 20 cities having upwards of 25,000 inhabitants in 1900, the population at each census from 1790 to 1900, inclusive, so far as the population is separately stated in the census reports at each decennial period. Table 7, which immediately follows, shows for each city the increase by number and per cent during each of the ten-year periods.

TABLE 6.—POPULATION OF THE PRINCIPAL CITIES OF MASSACHUSETTS: 1790 TO 1900.

CITIES.	1900	1890	1880	1870	1860	1850	1840	1830	1820	1810	1800	1790
Boston city	560,892	448,477	362,839	250,526	177,840	136,881	93,383	61,392	43,298	33,250	24,937	18,038
Brockton city	40,063	27,294	13,608	8,007	6,584	3,939	2,616	1,953				
Cambridge city	91,886	70,028	52,669	39,634	26,060	15,215	8,409	6,072	3,295	2,323	2,453	2,115
Chelsea city	34,072	27,909	21,782	18,547	13,395	6,701	2,390	771	642	594	849	472
Fall River city	104,863	74,398	48,961	26,766	14,026	11,524	6,738	4,158	1,594	1,296		
Fitchburg city	31,531	22,037	12,429	11,260	7,805	5,120	2,604	2,179	1,736	1,566	1,390	1,151
Gloucester city	26,121	24,651	19,329	15,389	10,904	7,786	6,350	7,501	6,384	5,943	5,313	5,317
Haverhill city	37,175	27,412	18,472	13,092	9,995	5,877	4,336	3,896	3,070	2,682	2,730	2,408
Holyoke city	45,712	35,637	21,915	10,733	4,997	3,245						
Lawrence city	62,559	44,654	39,151	28,921	17,639	8,282						
Lowell city	94,969	77,696	59,475	40,928	36,827	33,383	20,796	6,474				
Lynn city	68,513	55,727	38,274	28,233	19,083	14,257	9,367	6,138	4,515	4,087	2,837	2,291
Malden city	33,664	23,031	12,017	7,367	5,865	3,520	2,514	2,010	1,731	1,384	1,059	1,033
New Bedford city	62,442	40,733	26,845	21,320	22,300	16,443	12,087	7,592	3,947	5,651	4,361	3,313
Newton city	33,587	24,379	16,995	12,825	8,382	5,258	3,351	2,377	1,850	1,709	1,491	1,360
Salem city	35,956	30,801	27,563	24,117	22,252	20,264	15,082	13,895	11,346	12,613	9,457	7,921
Somerville city	61,643	40,152	24,933	14,685	8,025	3,540						
Springfield city	62,059	44,179	33,340	26,703	15,199	11,766	10,985	6,784	3,914	2,767	2,312	1,574
Taunton city	31,036	25,448	21,213	18,629	15,376	10,441	7,645	6,042	4,520	3,907	3,860	3,804
Worcester city	118,421	84,655	58,291	41,105	24,960	17,049	7,497	4,173	2,962	2,577	2,411	2,095

TABLE 7.—INCREASE IN POPULATION OF THE PRINCIPAL CITIES OF MASSACHUSETTS: 1790 TO 1900.

CITIES.	INCREASE FROM 1890 TO 1900.		INCREASE FROM 1880 TO 1890.		INCREASE FROM 1870 TO 1880.		INCREASE FROM 1860 TO 1870.		INCREASE FROM 1850 TO 1860.		INCREASE FROM 1840 TO 1850.	
	Number.	Per cent.	Number.	Per cent.	Number.	Per cent.	Number.	Per cent.	Number.	Per cent.	Number.	Per cent.
Boston city	112,415	25.0	[illegible],638	23.6	112,313	44.8	72,686	40.8	40,959	29.9	43,498	46.5
Brockton city	12,769	46.7	13,686	100.5	5,601	69.9	1,423	21.6	2,645	67.1	1,323	50.5
Cambridge city	21,858	31.2	17,359	32.9	13,035	32.8	13,574	52.0	10,845	71.2	6,806	80.9
Chelsea city	6,163	22.0	6,127	28.1	3,235	17.4	5,152	38.4	6,694	99.8	4,311	180 3
Fall River city	30,465	40.9	25,437	51.9	22,195	82.9	12,740	90.8	2,502	21.7	4,786	71.0
Fitchburg city	9,494	43.0	9,608	77.3	1,169	10.3	3,455	44.2	2,685	52.4	2,516	96.6
Gloucester city	1,470	5.9	5,322	27.5	3,940	25.6	4,485	41.1	3,118	40.0	1,436	22.6
Haverhill city	9,763	35.6	8,940	48.3	5,380	41.0	3,097	30.9	4,118	70.0	1,541	35.5
Holyoke city	10,075	28.2	13,722	62.6	11,182	104.1	5,736	114.7	1,752	53.9		
Lawrence city	17,905	40.0	5,503	14.0	10,230	35.3	11,282	63.9	9,357	112.9		
Lowell city	17,273	22.2	18,221	30.6	18,547	45.3	4,101	11.1	3,444	10.3	12,587	60.5
Lynn city	12,786	22.9	17,453	45.6	10,041	35.5	9,150	47.9	4,826	33.8	4,890	52.2
Malden city	10,633	46.1	11,014	91.6	4,650	63.1	1,502	25.6	2,345	66.6	1,006	40.0
New Bedford city	21,709	53.2	13,888	51.7	5,525	25.9	[1] 980	[1] 4.3	5,857	35.6	4,356	36.0
Newton city	9,208	37.7	7,384	43.4	4,170	32.5	4,443	53.0	3,124	59.4	1,907	56.9
Salem city	5,155	16.7	3,238	11.7	3,446	14.2	1,865	8.3	1,988	9.8	5,182	34.3
Somerville city	21,491	53.5	15,219	61.0	10,248	69.7	6,660	82.9	4,485	126.6		
Springfield city	17,880	40.4	10,839	32.5	6,637	24.8	11,504	75.6	3,433	29.1	781	7.1
Taunton city	5,588	21.9	4,235	19.9	2,584	13.8	3,253	21.1	4,935	47.2	2,796	36.5
Worcester city	33,766	39.8	26,364	45.2	17,186	41.8	16,145	64.6	7,911	46.4	9,552	127.4

[1] Decrease.

TABLE 7.—INCREASE IN POPULATION OF THE PRINCIPAL CITIES OF MASSACHUSETTS: 1790 TO 1900—Continued.

CITIES.	INCREASE FROM 1830 TO 1840.		INCREASE FROM 1820 TO 1830.		INCREASE FROM 1810 TO 1820.		INCREASE FROM 1800 TO 1810.		INCREASE FROM 1790 TO 1800.	
	Number.	Per cent.	Number.	Per cent.	Number.	Per cent.	Number.	Per cent.	Number.	Per cent.
Boston city	31,991	52.1	18,094	41.7	10,048	30.2	8,313	33.3	6,899	38.2
Brockton city	663	33.9								
Cambridge city	2,337	38.4	2,777	84.2	972	41.8	[1] 130	[1] 5.2	338	15.9
Chelsea city	1,619	209.9	129	20.0	48	8.0	[1] 255	[1] 30.0	377	79.8
Fall River city	2,580	62.0	2,564	160.8	298	22.9				
Fitchburg city	425	19.5	443	25.5	170	10.8	176	12.6	239	20.7
Gloucester city	[1] 1,151	[1] 15.3	1,117	17.4	441	7.4	630	11.8	[1] 4	([2])
Haverhill city	440	11.2	826	26.9	388	14.4	[1] 48	[1] 1.7	322	13.3
Holyoke city										
Lawrence city										
Lowell city	14,322	221.2								
Lynn city	3,229	52.6	1,623	35.9	428	10.4	1,250	44.0	546	23.8
Malden city	504	25.0	279	16.1	347	25.0	325	30.6	26	2.5
New Bedford city	4,495	59.2	3,645	92.3	[1] 1,704	[1] 30.1	1,290	29.5	1,048	31.6
Newton city	974	40.9	527	28.4	141	8.2	218	14.6	131	9.6
Salem city	1,187	8.5	2,549	22.4	[1] 1,267	[1] 10.0	3,156	33.3	1,536	19.3
Somerville city										
Springfield city	4,201	61.9	2,870	73.3	1,147	41.4	455	19.6	738	46.8
Taunton city	1,603	26.5	1,522	33.6	613	15.6	47	1.2	56	1.4
Worcester city	3,324	79.6	1,211	40.8	385	14.9	166	6.8	316	15.0

[1] Decrease. [2] Less than one-tenth of 1 per cent.

All of the above named cities show an increase in population since 1890, the largest percentages being 53.5 for Somerville and 53.2 for New Bedford, and the smallest 5.9 for Gloucester. Boston, with 560,892 inhabitants in 1900, shows an increase of 25 per cent since 1890, which is a slightly higher rate of increase than that for the preceding decade, when it was 23.6 per cent. Worcester, the second largest city in the state, has a population in 1900 of 118,421 as compared with 84,655 in 1890, constituting an increase during the ten years of 33,766, or 39.8 per cent. Fall River, with 104,863 inhabitants, is the third city in the state, and shows an increase since 1890 of nearly 41 per cent. Lowell, with 94,969, and Cambridge, with 91,886 inhabitants rank fourth and fifth among the cities of the state, the next largest city being Lynn, with a population in 1900 of 68,513.

William Rhodes Davis

Director of the Census.

CORNELL UNIVERSITY
NOV 16 1900
LIBRARY.

Twelfth Census of the United States.

CENSUS BULLETIN.

No. 14. WASHINGTON, D. C. November 10, 1900.

POPULATION OF COLORADO BY COUNTIES AND MINOR CIVIL DIVISIONS.

This bulletin, prepared under the direction of Mr. WILLIAM C. HUNT, chief statistician for population, gives the aggregate population of Colorado by counties and minor civil divisions, according to the official count of the returns of the Twelfth Census, taken as of June 1, 1900.

Colorado was organized as a territory February 28, 1861, and admitted as a state August 1, 1876. Table 1 shows the population of Colorado at each census from 1860 to 1900, inclusive, together with the increase by number and per cent during each decade.

TABLE 1.—POPULATION OF COLORADO: 1860 TO 1900.

CENSUS YEARS.	Population.	INCREASE.	
		Number.	Per cent.
1900	539,700	127,502	30.9
1890	412,198	217,871	112.1
1880	194,327	154,463	387.4
1870	39,864	5,587	16.2
1860	34,277		

The population of the state in 1900 is 539,700 as compared with a population in 1890 of 412,198, representing an increase during the decade of 127,502, or 30.9 per cent. A small part of this increase is due to the fact that there were 985 Indians and 66 other persons, or a total of 1,051 persons, on Indian reservations, etc., in Colorado, who were specially enumerated in 1890 under the provisions of the census act, but were not included in the general population of the state at that census.

Colorado had in 1860 a population of 34,277 and in 1870 a population of 39,864, but in 1880, the first census taken after its admission as a state, it had grown to 194,327, representing an increase in ten years of 154,463, or 387.4 per cent. During the decade from 1880 to 1890, its population was again increased by considerably more than 100 per cent, giving a total in 1890, as previously stated, of 412,198.

The population of Colorado in 1900 is very nearly sixteen times as large as the population given for 1860, the first year in which its population is given in the census report.

The total land surface of Colorado is, approximately, 103,645 square miles, the average number of persons to the square mile at the censuses of 1890 and 1900 being as follows: 1890, 3.9; 1900, 5.2.

Table 2 shows the population of Colorado by counties at each census from 1870 to 1900, inclusive, while table 3, which immediately follows, shows, for each county, the increase by number and per cent during the ten years from 1890 to 1900.

(C P 15 M)

TABLE 2.—POPULATION OF COLORADO BY COUNTIES: 1870 TO 1900.

COUNTIES.	1900	1890	1880	1870	1860	1850
The State	539,700	412,198	194,327	39,864	34,277	
Arapahoe	153,017	132,135	38,644	6,829		
Archuleta [1]	2,117	826				
Baca [2]	759	1,479				
Bent [3]	3,049	1,313	1,654	592		
Boulder	21,544	14,082	9,723	1,939		
Chaffee [4]	7,085	6,612	6,512			
Cheyenne [5]	501	534				
Clear Creek	7,082	7,184	7,823	1,596		
Conejos [1]	8,794	7,193	5,605	2,504		
Costilla	4,632	3,491	2,879	1,779		
Custer	2,937	2,970	8,080			
Delta [6]	5,487	2,534				
Dolores [7]	1,134	1,498				
Douglas	3,120	3,006	2,486	1,388		
Eagle [8]	3,008	3,725				
Elbert [9]	3,101	1,856	1,708			
El Paso [10]	31,602	21,239	7,949	987		
Fremont [11]	15,636	9,156	4,735	1,064		
Garfield [12]	5,835	4,478				
Gilpin	6,690	5,867	6,489	5,490		
Grand	741	604	417			
Greenwood [13]				510		
Gunnison [6]	5,331	4,359	8,235			
Hinsdale [14]	1,609	862	1,487			
Huerfano	8,395	6,882	4,124	2,250		
Jefferson	9,306	8,450	6,804	2,390		
Kiowa [15]	701	1,243				
Kit Carson [16]	1,580	2,172				
Lake	18,054	14,663	23,563	522		
La Plata [17]	7,016	5,509	1,110			
Larimer	12,168	9,712	4,892	838		
Las Animas [2]	21,842	17,208	8,903	4,276		
Lincoln [5]	926	689				
Logan [18]	3,292	3,070				
Mesa [6]	9,267	4,260				
Mineral [14]	1,913					
Montezuma [17]	3,058	1,529				
Montrose [6]	4,535	3,980				
Morgan [19]	3,268	1,601				
Otero [15]	11,522	4,192				
Ouray [7]	4,731	6,510	2,669			
Park	2,998	3,548	3,970	447		
Phillips [20]	1,583	2,642				
Pitkin [6]	7,020	8,929				
Prowers [15]	3,766	1,969				
Pueblo	34,448	31,491	7,617	2,265		
Rio Blanco [21]	1,690	1,200				
Rio Grande [14]	4,080	3,451	1,944			
Routt	3,661	2,369	140			
Saguache [14]	3,853	3,313	1,973	304		
San Juan	2,342	1,572	1,087			
San Miguel [7]	5,379	2,909				
Sedgwick [20]	971	1,293				
Summit [22]	2,744	1,906	5,459	258		
Teller [23]	29,002					
Washington [24]	1,241	2,301				
Weld [25]	16,808	11,736	5,646	1,636		
Yuma [26]	1,729	2,596				

[1] Archuleta organized from part of Conejos in 1885.
[2] Baca organized from part of Las Animas in 1889.
[3] Organized from part of Greenwood in 1874; parts taken to form Cheyenne, Kiowa, Lincoln, Otero, and Prowers in 1889.
[4] Part annexed to Fremont since 1890.
[5] Organized from parts of Bent and Elbert in 1889.
[6] Parts of Gunnison taken to form Pitkin in 1881, and Delta, Mesa, and Montrose in 1883.
[7] Parts of Ouray taken to form Dolores in 1881 and San Miguel in 1883.
[8] Organized from part of Summit in 1883.
[9] Organized from part of Greenwood in 1874; parts taken to form Cheyenne, Kit Carson, and Lincoln in 1889.
[10] Part taken to form Teller in 1899.
[11] Part taken to form Teller in 1899; part of Chaffee annexed since 1890.
[12] Organized from part of Summit in 1883; part taken to form Rio Blanco in 1889.
[13] Taken to form Bent and Elbert in 1874.
[14] Mineral organized from parts of Hinsdale, Rio Grande, and Saguache in 1893.
[15] Organized from part of Bent in 1889.
[16] Organized from part of Elbert in 1889.
[17] Montezuma organized from part of La Plata in 1889.
[18] Organized from part of Weld in 1887; parts taken to form Phillips and Sedgwick in 1889.
[19] Organized from part of Weld in 1889.
[20] Organized from part of Logan in 1889.
[21] Organized from part of Garfield in 1889.
[22] Parts taken to form Eagle and Garfield in 1883.
[23] Organized from parts of El Paso and Fremont in 1899.
[24] Organized from part of Weld in 1887; part taken to form Yuma in 1889.
[25] Parts taken to form Logan and Washington in 1887 and Morgan in 1889.
[26] Organized from part of Washington in 1889.

TABLE 3.—INCREASE IN POPULATION OF COLORADO BY COUNTIES: 1890 TO 1900.

COUNTIES.	INCREASE.	
	Number.	Per cent.
The State	127,502	30.9
Arapahoe	20,882	15.8
Archuleta	1,291	156.2
Baca	[1] 720	[1] 48.6
Bent	1,736	132.2
Boulder	7,462	52.9
Chaffee	473	7.1
Cheyenne	[1] 33	[1] 6.1
Clear Creek	[1] 102	[1] 1.4
Conejos	1,601	22.2
Costilla	1,141	32.6
Custer	[1] 33	[1] 1.1
Delta	2,953	116.5
Dolores	[1] 364	[1] 24.2
Douglas	114	3.7
Eagle	[1] 717	[1] 19.2
Elbert	1,245	67.0
El Paso	10,363	48.7
Fremont	6,480	70.7
Garfield	1,357	30.3
Gilpin	823	14.0
Grand	137	22.6
Gunnison	972	22.2
Hinsdale	747	86.6
Huerfano	1,513	21.9
Jefferson	856	10.1
Kiowa	[1] 542	[1] 43.6
Kit Carson	[1] 892	[1] 36.0
Lake	3,391	23.1
La Plata	1,507	27.3
Larimer	2,456	25.2
Las Animas	4,634	26.9
Lincoln	237	34.3
Logan	222	7.2
Mesa	5,007	117.5
Mineral	1,913	
Montezuma	1,529	100.0
Montrose	555	13.9
Morgan	1,667	104.1
Otero	7,330	174.8
Ouray	[1] 1,779	[1] 27.3
Park	[1] 550	[1] 15.5
Phillips	[1] 1,059	[1] 40.0
Pitkin	[1] 1,909	[1] 21.3
Prowers	1,797	91.2
Pueblo	2,957	9.3
Rio Blanco	490	40.8
Rio Grande	629	18.2
Routt	1,292	54.5
Saguache	540	16.2
San Juan	770	48.9
San Miguel	2,470	84.9
Sedgwick	[1] 322	[1] 24.9
Summit	838	43.9
Teller	29,002	
Washington	[1] 1,060	[1] 46.0
Weld	5,072	43.2
Yuma	[1] 867	[1] 33.3

[1] Decrease.

The following territorial changes in the counties of Colorado have been made since 1890: Part of Chaffee annexed to Fremont since 1890; Mineral organized from parts of Hinsdale, Rio Grande, and Saguache in 1893; Teller organized from parts of El Paso and Fremont in 1899.

Of the 57 counties in the state, 42 show increases in population since 1890, and in some of them the percentages of increase are very large, namely, Otero, 174.8 per cent; Archuleta, 156.2 per cent; Bent, 132.2 per cent; Mesa, 117.5 per cent; Delta, 116.5 per cent; Morgan, 104.1 per cent; Montezuma, 100.0 per cent; Prowers, 91.2 per cent; Hinsdale, 86.6 per cent; and San Miguel, 84.9 per cent.

The 15 counties showing a decrease in population are Baca, Cheyenne, Clear Creek, Custer, Dolores, Eagle, Kiowa, Kit Carson, Ouray, Park, Phillips, Pitkin, Sedgwick, Washington, and Yuma.

Table 4 shows the population of Colorado by minor civil divisions, so far as it was separately returned at the censuses of 1890 and 1900.

TABLE 4.—POPULATION OF COLORADO BY MINOR CIVIL DIVISIONS: 1890 AND 1900.

MINOR CIVIL DIVISIONS.		1900	1890
ARAPAHOE COUNTY [1]		153,017	132,135
Abbott precinct		142	
Argo precinct, including Argo town		500	
Argo town		443	
Barr precinct		287	
Bennett precinct		108	
Berkeley precinct, including Berkeley town		820	
Berkeley town		707	
Big Dry precinct		331	
Box Elder precinct		105	
Brighton precinct, including Brighton town		674	
Brighton town		366	306
Broadway Junction precinct		580	
Byers precinct		169	
Cherrylyn precinct		446	
Coal Creek precinct		160	
Cope precinct		341	
Deer Trail precinct		251	
Denver city [2]		133,359	106,713
Ward 1	4,682		
Ward 2	5,915		
Ward 3	8,021		
Ward 4	9,304		
Ward 5	6,954		
Ward 6	12,249		
Ward 7	7,821		
Ward 8	10,402		
Ward 9	12,339		
Ward 10	12,376		
Ward 11	10,750		
Ward 12	10,785		
Ward 13	6,164		
Ward 14	2,485		
Ward 15	6,921		
Ward 16	6,691		
Duff precinct		322	
East Elyria precinct, including part of Elyria town		708	
Elyria town (part of)		663	
Total for Elyria town, in East and West Elyria precincts		1,384	
Glendale precinct		841	
Harrisburg precinct		105	
Henderson precinct		313	
Idalia precinct		603	
Irondale precinct		446	
Kiowa precinct		168	
Lansing precinct		453	
Leetsdale precinct		407	
Lower Clear Creek precinct		364	
Lower Platte precinct		383	
Melvin precinct		117	
Middle Globeville precinct, comprising part of Globeville town.		882	
Globeville town (part of)		882	
Total for Globeville town, in Middle, North, and South Globeville, and Retreat Park precincts.		2,192	
Montclair precinct, including Fletcher and Montclair towns.		666	
Fletcher town		202	
Montclair town		415	380
Mooreland precinct		271	
North Globeville precinct, comprising part of Globeville town.		432	
Globeville town (part of)		432	
North Littleton precinct, including part of Littleton town.		567	
Littleton town (part of)		442	
Total for Littleton town, in North and South Littleton precincts.		738	
Paper Mills precinct		807	
Petersburg precinct, including Sheridan town		948	
Sheridan town		442	
Retreat Park precinct, including part of Globeville town		442	
Globeville town (part of)		123	
South Globeville precinct, comprising part of Globeville town.		755	
Globeville town (part of)		755	
South Littleton precinct, including part of Littleton town		626	
Littleton town (part of)		296	
Sullivan precinct		225	
Thurman precinct		193	
Upper Clear Creek precinct		426	
Valverde precinct, including Valverde town		1,053	
Valverde town		665	
West Elyria precinct, comprising part of Elyria town		721	
Elyria town (part of)		721	

[1] Comparison with population for 1890 can not be made; county redistricted since 1890.
[2] Highlands city (population 5,161 in 1890) annexed since 1890.

MINOR CIVIL DIVISIONS.		1900	1890
ARCHULETA COUNTY [3]		2,117	826
Precinct 1. East Pagosa Springs, including part of Pagosa Springs town.		271	
Pagosa Springs town (part of)		63	
Total for Pagosa Springs town, in precincts 1 and 5		367	
Precinct 2. Edith, including Edith town		379	
Edith town		282	
Precinct 3. Chromo		249	
Precinct 4. San Juan River		357	
Precinct 5. West Pagosa Springs, including part of Pagosa Springs town.		669	
Pagosa Springs town (part of)		304	
Precinct 6. Piedra		92	
Southern Ute Indian reservation (part of)		100	
Total for Southern Ute Indian reservation, in Archuleta, La Plata, and Montezuma counties.		1,145	
BACA COUNTY [1]		759	1,479
Precinct 1. Minneapolis		107	
Precinct 2. Stonington		173	
Precinct 3. Vilas		85	
Precinct 4. Springfield, including Springfield town		198	
Springfield town		44	90
Precinct 5. Atlanta		28	
Precinct 6. Carriso		168	
BENT COUNTY [3]		3,049	1,318
Precinct 1. Fredonia		150	
Precinct 3. Caddoa		322	
Precinct 4. Prowers		100	
Precinct 5. Las Animas, including part of Las Animas town.		800	
Las Animas town (part of)		537	
Total for Las Animas town, in precincts 5 and 8		1,192	611
Precinct 6. Northeast		451	
Precinct 7. Gagsby		295	
Precinct 8. Las Animas, including part of Las Animas town.		931	
Las Animas town (part of)		655	
BOULDER COUNTY [4]		21,544	14,082
Precinct 1. Longmont, including ward 1 of Longmont town.		1,039	
Longmont town (part of)		761	
Total for Longmont town, in precincts 1, 21, 24, and 33		2,201	1,543
Ward 1	761		
Ward 2	624		
Ward 3	816		
Precinct 2. Hygiene		527	
Precinct 3. Altona		218	
Precinct 4. Boulder, exclusive of part of Boulder city		496	
Precinct 5. Valmont		713	
Precinct 6. Canfield		345	
Precinct 7. Marshall		443	
Precinct 8. Magnolia		183	
Precinct 9. Lafayette, including Lafayette town		1,192	
Lafayette town		970	410
Precinct 10. Ward, including Ward town		832	
Ward town		300	424
Precinct 11. Jamestown, including Jamestown town		449	
Jamestown town		164	212
Precinct 12. Caribou		44	
Precinct 13. Nederland		182	
Precinct 14. Gold Hill		407	
Precinct 15. Sunshine		429	
Precinct 16. Sugar Loaf		156	
Precinct 17. Salina		462	
Precinct 18. Lyons, including Lyons town		843	
Lyons town		547	574
Precinct 19. Louisville, including part of Louisville town		589	
Louisville town (part of)		515	
Total for Louisville town, in precincts 19 and 27		966	596
Precinct 20. Niwot		437	
Precinct 21. Longmont, including parts of wards 2 and 3 of Longmont town.		871	
Longmont town (part of)		549	
Precinct 22. Boulder, exclusive of part of Boulder city		348	

[3] Not returned by precincts in 1890.
[4] Comparison with population for 1890 can not be made; information as to changes in minor civil divisions incomplete.

TABLE 4.—POPULATION OF COLORADO BY MINOR CIVIL DIVISIONS: 1890 AND 1900—Continued.

MINOR CIVIL DIVISIONS.	1900	1890
BOULDER COUNTY—Continued.		
Precinct 23. Sunset	152	
Precinct 24. Longmont, including part of ward 2 of Longmont town.	1,002	
Longmont town (part of)	598	
Precinct 25. Allens Park	100	
Precinct 26. Broomfield	161	
Precinct 27. Louisville, including part of Louisville town	699	
Louisville town (part of)	451	
Precinct 28. Noland	119	
Precinct 29. Boulder, exclusive of part of Boulder city	153	
Precinct 30. Boulder, exclusive of part of Boulder city	406	
Precinct 31. Boulder, exclusive of part of Boulder city	120	
Precinct 33. Longmont, including part of ward 3 of Longmont town.	518	
Longmont town (part of)	293	
Precinct 34. Eldora, including Eldora town	435	
Eldora town	395	
Precinct 35. Superior	252	
Precinct 36. Hessie, including Hessie town	72	
Hessie town	17	
Boulder city, comprising precinct 32 and parts of precincts 4, 22, 29, 30, and 31.	6,150	3,330
Ward 1	1,623	
Ward 2	1,586	
Ward 3	1,373	
Ward 4	1,568	
CHAFFEE COUNTY [1]	7,085	6,612
Precinct 1. Granite, including Granite town	374	
Granite town	250	
Precinct 3. Riverside	128	
Precinct 4. Buena Vista, including part of Buena Vista town.	572	
Buena Vista town (part of)	443	
Total for Buena Vista town, in precincts 4 and 5	1,006	
Precinct 5. Buena Vista, including part of Buena Vista town.	742	
Buena Vista town (part of)	563	
Precinct 6. Dolomite	95	
Precinct 7. St. Elmo, including St. Elmo town	147	
St. Elmo town	65	
Precinct 8. Nathrop	220	
Precinct 9. Browns Canyon	130	
Precinct 10. Salida, including part of Salida city	725	
Salida city (part of)	523	
Total for Salida city, in precincts 10, 11, 12, 13, and 14	3,722	2,586
Precinct 11. Salida, comprising part of Salida city	654	
Salida city (part of)	654	
Precinct 12. Salida, comprising part of Salida city	899	
Salida city (part of)	899	
Precinct 13. Salida, comprising part of Salida city	899	
Salida city (part of)	899	
Precinct 14. Salida, including part of Salida city	846	
Salida city (part of)	747	
Precinct 15. Poncha Springs, including Poncha Springs town.	367	
Poncha Springs town	97	101
Precinct 16. Maysville	86	
Precinct 17. Monarch	88	
Precinct 19. Turret	113	
CHEYENNE COUNTY	501	[2] 534
Precinct 1. Kit Carson	97	111
Precinct 2. Cheyenne Wells,[3] including Cheyenne Wells town.[4]	298	319
Precinct 3. Aroya	65	36
Precinct 4. Old Wells [3]	41	41
CLEAR CREEK COUNTY [5]	7,082	7,184
Precinct 1. Silver Plume, including part of Silver Plume town.	429	
Silver Plume town (part of)	292	
Total for Silver Plume town, in precincts 1 and 2	775	908
Precinct 2. Silver Plume, comprising part of Silver Plume town.	483	
Silver Plume town (part of)	483	
Precinct 3. Georgetown, including parts of wards 1 and 3 of Georgetown town.	513	
Georgetown town (part of)	476	
Total for Georgetown town, in precincts 3, 4, and 5	1,418	1,927
Ward 1	398	
Ward 2	578	
Ward 3	442	
Precinct 4. Georgetown, including parts of wards 2 and 3 of Georgetown town.	322	
Georgetown town (part of)	298	
Precinct 5. Georgetown, comprising parts of wards 1 and 2 of Georgetown town.	644	
Georgetown town (part of)	644	

[1] Comparison with population for 1890 can not be made; county redistricted and part annexed to Fremont county since 1890.
[2] Includes population (27) of precinct 5, annexed to precincts 2 and 4 since 1890.
[3] Part of precinct 5 annexed since 1890.
[4] Not separately returned.
[5] Comparison with population for 1890 can not be made; county redistricted since 1890.

MINOR CIVIL DIVISIONS.	1900	1890
CLEAR CREEK COUNTY—Continued.		
Precinct 6. Empire, including Empire town	364	
Empire town	276	134
Precinct 7. Lawson	285	
Precinct 8. Dumont	200	
Precinct 9. Fall River	151	
Precinct 10. Freeland	198	
Precinct 11. Lamartine	157	
Precinct 12. Idaho Springs, including part of Idaho Springs town.	974	
Idaho Springs town (part of)	689	
Total for Idaho Springs town, in precincts 12, 13, and 14	2,502	1,338
Precinct 13. Idaho Springs, including part of Idaho Springs town.	1,123	
Idaho Springs town (part of)	1,029	
Precinct 14. Idaho Springs, including part of Idaho Springs town.	1,154	
Idaho Springs town (part of)	784	
Precinct 15. Alice	85	
CONEJOS COUNTY	8,794	[6] 7,193
Precinct 1. Guadalupe, including Conejos town	498	510
Conejos town	348	
Precinct 2. La Isla	538	515
Precinct 3. San Rafael, including San Rafael town	1,367	791
San Rafael town	700	
Precinct 4. Los Pinos	600	314
Precinct 5. Cenicero	238	263
Precinct 6. Capulin [7]	1,050	411
Precinct 7. Los Souces	243	191
Precinct 8. La Jara, including La Jara town	455	489
La Jara town	208	
Precinct 9. Rio Grande, including part of Alamosa town	698	1,091
Alamosa town (part of)	673	
Total for Alamosa town,[8] in precincts 9 and 12	1,141	973
Precinct 10. Manassa, including Manassa town	841	769
Manassa town	739	642
Precinct 11. Antonito, including Antonito town	360	335
Antonito town	347	315
Precinct 12. West Alamosa, including part of Alamosa town.	667	202
Alamosa town (part of)	468	
Precinct 14. Sanford	766	803
Precinct 15. Osier	199	167
Precinct 16. Logan	274	94
COSTILLA COUNTY [9]	4,632	3,491
Precinct 1. San Luis	731	
Precinct 2. San Pedro	503	
Precinct 3. Chamo	529	
Precinct 4. San Francisco	261	
Precinct 5. La Costilla	348	
Precinct 6. San Acacio	282	
Precinct 7. Fort Garland	484	
Precinct 8. Rio Grande	221	
Precinct 9. Stanley	299	
Precinct 10. Mosca	293	
Precinct 11. Zapato	169	
Precinct 12. Hooper, including Hooper town	401	
Hooper town	177	
Precinct 13. East Dale	111	
CUSTER COUNTY	2,937	2,970
Precinct 1. Greenwood	333	410
Precinct 4. Rosita, including Rosita town	528	473
Rosita town	110	304
Precinct 5. Silver Cliff,[10] including part of Silver Cliff town.	264	577
Silver Cliff town (part of)	217	
Total for Silver Cliff town, in precincts 5 and 6	576	546
Precinct 6. Silver Cliff,[10] comprising part of Silver Cliff town.	359	
Silver Cliff town (part of)	359	
Precinct 7. Texas Creek	142	196
Precinct 8. Ula	264	374
Precinct 9. Colfax	348	451
Precinct 10. Ilse	297	200
Precinct 11. Fairview	76	62
Precinct 12. Westcliffe, including Westcliffe town	326	227
Westcliffe town	256	192
DELTA COUNTY	5,487	2,534
Precinct 1. Delta,[11] including part of Delta town	1,092	1,225
Delta town (part of)	300	
Total for Delta town, in precincts 1 and 6	819	470
Precinct 2. Hotchkiss, including Hotchkiss town	889	373
Hotchkiss town	261	
Precinct 3. Paonia	381	271

[6] Includes population (248) of precinct 13, annexed to precinct 6 since 1890.
[7] Precinct 13 annexed since 1890.
[8] In 1890 in precinct 9 only.
[9] Not returned by precincts in 1890.
[10] Precinct 6 organized from part of precinct 5 since 1890.
[11] Part taken to form precinct 6 since 1890.

TABLE 4.—POPULATION OF COLORADO BY MINOR CIVIL DIVISIONS: 1890 AND 1900—Continued.

MINOR CIVIL DIVISIONS.	1900	1890
DELTA COUNTY—Continued.		
Precinct 4. Surface Creek	1,079	432
Precinct 5. Crawford	947	233
Precinct 6. Delta,[1] including part of Delta town	1,105	----------
Delta town (part of)	519	----------
DOLORES COUNTY[2]	1,134	1,498
Precinct 1, including part of Rico town	414	----------
Rico town (part of)	379	----------
Total for Rico town, in precincts 1 and 2	811	1,134
Precinct 2, including part of Rico town	456	----------
Rico town (part of)	432	----------
Precinct 3	141	----------
Precinct 4	123	----------
DOUGLAS COUNTY[3]	3,120	3,006
Precinct 1. Parker	253	----------
Precinct 2. Platte	334	----------
Precinct 3. Sedalia	455	----------
Precinct 4. East Castle Rock, including part of Castle Rock town.	286	----------
Castle Rock town (part of)	104	----------
Total for Castle Rock town, in precincts 4 and 7	304	315
Precinct 5. Glen Grove	189	----------
Precinct 6. Larkspur	143	----------
Precinct 7. West Castle Rock, including part of Castle Rock town.	276	----------
Castle Rock town (part of)	200	----------
Precinct 8. Franktown	301	----------
Precinct 9. Case	119	----------
Precinct 10. Spring Valley	226	----------
Precinct 11. Sugar Creek	97	----------
Precinct 12. Bergen Park, including West Creek town	173	----------
West Creek town	161	----------
Precinct 13. Hilltop	86	----------
Precinct 14. Greenland	182	----------
EAGLE COUNTY	8,008	[4] 3,725
Precinct 1. Mitchell	68	432
Precinct 3. Red Cliff,[5] including Red Cliff town	305	818
Red Cliff town	256	383
Precinct 4. Cleveland	100	([6])
Precinct 5. Gilman, coextensive with Gilman town	221	449
Gilman town	221	442
Precinct 6. Minturn	427	191
Precinct 7. Lakes[7]	168	([6])
Precinct 8. Wolcott	130	81
Precinct 9. Eagle,[7] including Eagle town	271	241
Eagle town	124	----------
Precinct 10. Gypsum,[8] including Gypsum town	413	163
Gypsum town	76	----------
Precinct 12. Basalt, including Basalt town	565	300
Basalt town	382	----------
Precinct 13. Ruedi	100	43
Precinct 14. Burns Hole	67	56
Precinct 15. Sheephorn	102	69
Precinct 16. Fulford[7]	71	----------
ELBERT COUNTY[2]	3,101	1,856
Precinct 1. Elizabeth, including Elizabeth town	487	----------
Elizabeth town	215	----------
Precinct 2. Lower Running Creek	283	----------
Precinct 3. Kiowa	673	----------
Precinct 4. Elbert	778	----------
Precinct 5. River Bend	81	----------
Precinct 6. Mattison	80	----------
Precinct 7. Wilson	253	----------
Precinct 8. Fondis	466	----------
EL PASO COUNTY[9]	31,602	21,239
Precinct 1. Eastonville	293	----------
Precinct 2. Table Rock	229	----------
Precinct 3. Monument, including Monument town	352	----------
Monument town	156	177
EL PASO COUNTY—Continued.		
Precinct 4. Husted	134	----------
Precinct 5, including part of Colorado City town	1,780	----------
Colorado City town (part of)	1,426	----------
Total for Colorado City town, in precincts 5, 6, and 7	2,914	1,788
Precinct 6, including part of Colorado City town	950	----------
Colorado City town (part of)	841	----------
Precinct 7, including part of Colorado City town	813	----------
Colorado City town (part of)	647	----------
Precinct 8. Fountain, including Fountain town[10]	400	----------
Precinct 9. El Paso	147	----------
Precinct 12. Manitou, comprising part of Manitou town	627	----------
Manitou town (part of)	627	----------
Total for Manitou town, in precincts 12 and 13	1,303	1,439
Precinct 13. Manitou, including part of Manitou town	729	----------
Manitou town (part of)	676	----------
Precinct 14. Ramah	339	----------
Precinct 15. Sunview	105	----------
Precinct 16. Edgerton	117	----------
Precinct 17. Calhan	840	----------
Precinct 19. Franceville	119	----------
Precinct 20. Falcon	316	----------
Precinct 22. Roswell	448	----------
Precinct 23. Palmer Lake, coextensive with Palmer Lake town.	166	----------
Precinct 24. Green Mountain Falls, including Green Mountain Falls town.	111	----------
Green Mountain Falls town	40	----------
Precinct 25. Peyton	464	----------
Precinct 26. Ivywild	1,038	----------
Precincts 27 to 41, coextensive with Colorado Springs city.	21,085	----------
Colorado Springs city	21,085	11,140
Ward 1 — 3,109		
Ward 2 — 6,149		
Ward 3 — 4,009		
Ward 4 — 4,141		
Ward 5 — 3,677		
FREMONT COUNTY[11]	15,636	[12] 9,156
Bare Hills precinct[13]	37	----------
Brookside precinct	479	309
Canyon City precinct,[14] coextensive with Canyon City	3,775	3,034
Canyon City	3,775	2,825
Ward 1 — 1,257		
Ward 2 — 1,247		
Ward 3 — 1,271		
Chandler precinct[15]	253	----------
Coal Creek precinct	807	1,122
Coaldale precinct[16]	157	197
Cotopaxi precinct	211	184
Cottonwood precinct	60	78
Currant Creek precinct[17]	57	105
Eldred precinct[18]	125	----------
Florence precinct,[19] including Florence city	4,480	732
Florence city	3,728	----------
Ward 1 — 852		
Ward 2 — 1,353		
Ward 3 — 1,523		
Fruitmere precinct[13]	789	----------
Glendale precinct	180	144
Hardscrabble precinct	112	166
Hillside precinct	127	149
Howard precinct	334	461
Lower Beaver precinct	47	156
Parkdale precinct	74	144
Rockvale precinct, including Rockvale city	1,009	741
Rockvale city	870	----------
Ward 1 — 371		
Ward 2 — 499		
Russell precinct[20]	72	----------
Sageville precinct[21]	26	----------
South Canyon precinct,[22] including South Canyon City	1,641	801
South Canyon City	958	----------
Ward 1 — 728		
Ward 2 — 230		
Texas Creek precinct	47	69
Upper Beaver precinct[23]	95	----------
West Florence precinct[19]	80	----------
Whitehorn precinct[24]	140	----------
Wilbur precinct[23]	85	----------
Williamsburg precinct	337	457

[1] Organized from part of precinct 1 since 1890.
[2] Not returned by precincts in 1890.
[3] Comparison with population for 1890 can not be made; information as to changes in minor civil divisions incomplete.
[4] Includes population (882) of precincts 2, 4, 7, and 11; precinct 2 annexed to 3 and precinct 11 to 10 since 1890.
[5] Precinct 2 (population 455 in 1890) annexed since 1890.
[6] Precincts 4 and 7 (population 379 in 1890) not separately returned in 1890.
[7] Precinct 16 organized from parts of precincts 7 and 9 since 1890.
[8] Precinct 11 (population 48 in 1890) annexed since 1890.
[9] Part taken to form Teller county in 1899. Comparison with population for 1890 can not be made; county redistricted since 1890.
[10] Not separately returned.
[11] Part of Chaffee county annexed since 1890; parts of Sageville, Upper Beaver, and Wilbur precincts taken to form Teller county in 1899.
[12] Includes population (107) of Beaver Creek and Galena precincts; Beaver Creek taken to form Russell and Upper Beaver, and Galena annexed to South Canyon since 1890.
[13] Organized from parts of Canyon City and Currant Creek precincts since 1890.
[14] Given as Canyon in 1890; parts taken to form Bare Hills, Eldred, Fruitmere, and Sageville precincts since 1890.
[15] Organized from part of South Canyon precinct since 1890.
[16] Formerly Hendricks.
[17] Part taken to form Bare Hills precinct since 1890.
[18] Organized from part of Canyon City precinct since 1890.
[19] West Florence precinct organized from part of Florence precinct since 1890.
[20] Organized from part of Beaver Creek precinct since 1890.
[21] Organized from part of Canyon City precinct since 1890 and part subsequently taken to form Teller county.
[22] Galena precinct annexed and part taken to form Chandler precinct since 1890.
[23] Organized from part of Beaver Creek precinct since 1890 and part subsequently taken to form Teller county.
[24] Organized from part of Chaffee county since 1890.

TABLE 4.—POPULATION OF COLORADO BY MINOR CIVIL DIVISIONS: 1890 AND 1900—Continued.

MINOR CIVIL DIVISIONS.	1900	1890
GARFIELD COUNTY [1]	5,835	4,478
Precinct 1. Carbondale, including Carbondale town	598	
Carbondale town	173	166
Precinct 2. Cattle Creek	107	
Precinct 3. West Glenwood, including part of Glenwood Springs town.	750	
Glenwood Springs town (part of)	400	
Total for Glenwood Springs town, in precincts 3 and 4	1,350	920
Precinct 4. East Glenwood, comprising part of Glenwood Springs town.	950	
Glenwood Springs town (part of)	950	
Precinct 5. East Newcastle, including part of Newcastle town.	534	
Newcastle town (part of)	278	
Total for Newcastle town, in precincts 5 and 6	431	311
Precinct 6. West Newcastle, including part of Newcastle town.	344	
Newcastle town (part of)	153	
Precinct 7. Antlers	238	
Precinct 8. Rifle, including Rifle town	670	
Rifle town	273	
Precinct 9. Parachute	427	
Precinct 10. Roan Creek	199	
Precinct 11. Battlement	200	
Precinct 12. Divide Creek	306	
Precinct 13. Cardiff	401	
Precinct 14. Austin	111	
GILPIN COUNTY [2]	6,690	5,867
Precinct 1, including ward 1 of Central City town	800	
Central City town (part of)	737	
Total for Central City town, in precincts 1, 2, 3, and 4	3,114	2,480
Ward 1 — 737		
Ward 2 — 775		
Ward 3 — 1,170		
Ward 4 — 432		
Precinct 2, including ward 2 of Central City town	869	
Central City town (part of)	775	
Precinct 3, comprising ward 3 of Central City town	1,170	
Central City town (part of)	1,170	
Precinct 4, comprising ward 4 of Central City town	432	
Central City town (part of)	432	
Precinct 5, comprising part of Nevadaville town	347	
Total for Nevadaville town, coextensive with precincts 5 and 6.	823	933
Precinct 6, comprising part of Nevadaville town	476	
Precinct 7. Russell Gulch	728	
Precinct 8, comprising part of Black Hawk town	500	
Black Hawk town (part of)	500	
Total for Black Hawk town, in precincts 8 and 9	1,200	1,067
Precinct 9, including part of Black Hawk town	900	
Black Hawk town (part of)	700	
Precinct 10. Rollinsville	231	
Precinct 11. Apex	237	
GRAND COUNTY [1]	741	604
Precinct 1. Grand Lake	61	
Precinct 2. Frazer	172	
Precinct 3. Hot Sulphur Springs, including Hot Sulphur Springs town.	199	
Hot Sulphur Springs town	60	
Precinct 4. Kremmling	270	
Precinct 5. Sheephorn	39	
GUNNISON COUNTY	5,331	[3] 4,359
Precinct 1. Gunnison,[4] comprising part of Gunnison town.	500	909
Gunnison town (part of)	500	
Total for Gunnison town, in precincts 1, 5, and 6	1,200	1,105
Precinct 2. Doyleville	133	123
Precinct 3. Kezar	83	28
Precinct 4. Crested Butte,[5] including part of Crested Butte town.	668	857
Crested Butte town (part of)	659	
Total for Crested Butte town, in precincts 4 and 23	988	857
Precinct 5. West Gunnison, including part of Gunnison town.	579	616
Gunnison town (part of)	400	
Precinct 6. South Gunnison,[4] comprising part of Gunnison town.	300	
Gunnison town (part of)	300	
Precinct 7. Pitkin, including Pitkin village	266	410
Pitkin village	203	371
Precinct 8. Gothic,[6] including Gothic town	50	48
Gothic town	20	

MINOR CIVIL DIVISIONS.	1900	1890
GUNNISON COUNTY—Continued.		
Precinct 9. Tin Cup, including Tin Cup village	264	209
Tin Cup village	64	
Precinct 10. Irwin, including Irwin village	92	45
Irwin village	26	
Precinct 11. Ohio City	185	95
Precinct 12. Castleton	322	63
Precinct 13. White Pine, including White Pine village	194	237
White Pine village	69	143
Precinct 14. Dubois, including Dubois town	81	189
Dubois town	23	
Precinct 15. Sapinero	131	53
Precinct 16. Chance	33	([3])
Precinct 17. Powder Horn	73	57
Precinct 18. Howeville	300	([3])
Precinct 19. Cloud City	150	65
Precinct 20. Parlin	81	89
Precinct 21. Spencer, including Spencer town	88	49
Spencer town	52	
Precinct 22. Crystal	101	88
Precinct 23. Crested Butte,[5] comprising part of Crested Butte town.	329	
Crested Butte town (part of)	329	
Precinct 24. Marble,[6] including Marble town	110	
Marble town	101	
Precinct 25. Vulcan [7]	93	
Precinct 26. Allen [8]	75	69
Precinct 27. Moscow [7]	100	
HINSDALE COUNTY [9]	1,609	862
Precinct 1, including part of Lake City town	535	
Lake City town (part of)	450	
Total for Lake City town, in precincts 1 and 2	700	607
Precinct 2, including part of Lake City town	400	
Lake City town (part of)	250	
Precinct 3	351	
Precinct 4	88	
Precinct 5	59	
Precinct 6	176	
HUERFANO COUNTY	8,395	[10] 6,882
Precinct 1. Gardiner	190	290
Precinct 2. Badito	429	428
Precinct 3. St. Mary	98	78
Precinct 4. Butte Valley	99	186
Precinct 5. LaVeta, including LaVeta town	1,048	1,071
LaVeta town	254	361
Precinct 6. Walsenburg,[11] including part of Walsenburg town.	1,048	1,598
Walsenburg town (part of)	599	
Total for Walsenburg town, in precincts 6 and 16	1,033	928
Precinct 7. Santa Clara [12]	200	329
Precinct 8. Cucharas	400	417
Precinct 9. Apache	146	89
Precinct 10. North Veta [13]	399	505
Precinct 11. Turkey Creek	193	193
Precinct 12. Crestones [14]	481	834
Precinct 13. Birmingham	167	154
Precinct 14. Bradford	100	130
Precinct 16. Walsenburg,[15] comprising part of Walsenburg town.	434	
Walsenburg town (part of)	434	
Precinct 17. Picton [16]	853	
Precinct 18. Walsen Mines [17]	700	
Precinct 19. Bear Creek [18]	223	
Precinct 20. Seguro [14]	126	
Precinct 21. Pryor [19]	1,061	
JEFFERSON COUNTY [20]	9,306	8,450
Precinct 1. Grant	812	
Precinct 2. Vasques	555	
Precinct 3. Montana	602	
Precinct 4. Morrison	428	
Precinct 5. Platte	225	
Precinct 6. Junction	272	
Precinct 7. Bergen	212	
Precinct 8. Bradford	189	
Precinct 9. Golden, including ward 1 of Golden City	624	
Golden City (part of)	598	
Total for Golden City, in precincts 9, 10, 11, and 12	2,152	2,383
Ward 1 — 598		
Ward 2 — 512		
Ward 3 — 448		
Ward 4 — 594		
Precinct 10. Golden, including ward 2 of Golden City	788	
Golden City (part of)	512	

[1] Comparison with population for 1890 can not be made; county redistricted since 1890.
[2] Not returned by precincts in 1890.
[3] Precincts 16 and 18 (population 59 in 1890) not separately returned in 1890.
[4] Precinct 6 organized from part of precinct 1 since 1890.
[5] Precinct 23 organized from part of precinct 4 since 1890.
[6] Precinct 24 organized from part of precinct 8 since 1890.
[7] Organized since 1890.
[8] Formerly precinct 6, Allen.
[9] Part taken to form Mineral county in 1893. Comparison with population for 1890 can not be made; county redistricted since 1890.
[10] Includes population (580) of precinct 15, taken to form part of precinct 21 since 1890.
[11] Parts taken to form precincts 16 and 18 since 1890.
[12] Parts taken to form precincts 19 and 21 since 1890.
[13] Parts taken to form precincts 18 and 19 since 1890.
[14] Precinct 20 organized from part of precinct 12 since 1890.
[15] Organized from part of precinct 6 and part taken to form precinct 17 since 1890.
[16] Organized from part of precinct 16 since 1890.
[17] Organized from parts of precincts 6 and 10 since 1890.
[18] Organized from parts of precincts 7 and 10 since 1890.
[19] Organized from precinct 15 and part of precinct 7 since 1890.
[20] Comparison with population for 1890 can not be made; information as to changes in minor civil divisions incomplete.

TABLE 4.—POPULATION OF COLORADO BY MINOR CIVIL DIVISIONS: 1890 AND 1900—Continued.

MINOR CIVIL DIVISIONS.	1900	1890
JEFFERSON COUNTY—Continued.		
Precinct 11. Golden, including ward 3 of Golden City	671	
Golden City (part of)	448	
Precinct 12. Golden, including ward 4 of Golden City	728	
Golden City (part of)	594	
Precinct 13. Ralston	149	
Precinct 14. Guy	118	
Precinct 15. Coal Creek	115	
Precinct 16. Park	49	
Precinct 17. Pine	343	
Precinct 18. Evergreen	355	
Precinct 19. Semper	277	
Precinct 20. Lakewood	462	
Precinct 21. Arvada	755	
Precinct 22. Manhattan	311	
Precinct 23. Berkeley	613	
Precinct 24. Lamb	84	
Precinct 25. Reservoir	69	
KIOWA COUNTY	701	1,243
Precinct 1. Towner	89	244
Precinct 2. Stewart	45	42
Precinct 3. Sheridan Lake	117	257
Precinct 4. Chivington	159	180
Precinct 5. Eads	129	164
Precinct 6. Galatea	40	134
Precinct 7. Arlington	122	222
KIT CARSON COUNTY[1]	1,580	2,472
Precinct 1. Beaver Valley	251	
Precinct 2. Tuttle	212	
Precinct 4. Flagler	274	
Precinct 5. Seibert	217	
Precinct 6. Claremont	142	
Precinct 7. Burlington, including Burlington town	382	
Burlington town	183	146
Precinct 8. Carlisle	102	
LAKE COUNTY[1]	18,054	14,663
Precincts 1 to 17, coextensive with Leadville city	12,455	
Leadville city	12,455	10,384
Ward 1 — 3,768		
Ward 2 — 4,247		
Ward 3 — 4,440		
Precinct 19	1,173	
Precinct 20	710	
Precinct 21	432	
Precinct 22	971	
Precinct 23	482	
Precinct 24	1,012	
Precinct 25	381	
Precinct 26	320	
Precinct 27	118	
LA PLATA COUNTY[1]	7,016	5,509
Precinct 1, including part of Durango city	606	
Durango city (part of)	550	
Total for Durango city, in precincts 1, 9, 12, 13, 14, 15, and 17.	3,317	2,726
Precinct 2. Upper Florida	231	
Precinct 3. Hermosa	282	
Precinct 4. Lower Florida	285	
Precinct 5. Animas, including Animas town	345	
Animas town	154	180
Precinct 6. Los Pinos	511	
Precinct 7. Dix	90	
Precinct 8. Rockwood	198	
Precinct 9, comprising part of Durango city	348	
Durango city (part of)	348	
Precinct 11. Fort Lewis	538	
Precinct 12, including part of Durango city	660	
Durango city (part of)	630	
Precinct 13, comprising part of Durango city	294	
Durango city (part of)	294	
Precinct 14, including part of Durango city	609	
Durango city (part of)	600	
Precinct 15, comprising part of Durango city	397	
Durango city (part of)	397	
Precinct 16. Porter	437	
Precinct 17, comprising part of Durango city	498	
Durango city (part of)	498	
Precinct 18. La Plata	52	
Precinct 19. Columbus	149	
Southern Ute Indian reservation (part of)	486	
[For total see Archuleta county.]		
LARIMER COUNTY[1]	12,168	9,712
Precinct 1. Bellvue, including Bellvue town	297	
Bellvue town	99	
Precinct 2. Virginia Dale	135	
LARIMER COUNTY—Continued.		
Precinct 3. St. Cloud	74	
Precinct 4. Laramie	131	
Precinct 5. Livermore	258	
Precinct 6. Home	135	
Precinct 7. Laporte	375	
Precinct 8. Northeast Fort Collins, including ward 1 of Fort Collins city.	926	
Fort Collins city (part of)	481	
Total for Fort Collins city, in precincts 8, 9, 10, and 11	3,054	2,011
Ward 1 — 481		
Ward 2 — 509		
Ward 3 — 910		
Ward 4 — 1,154		
Precinct 9. Northwest Fort Collins, including ward 2 of Fort Collins city.	911	
Fort Collins city (part of)	509	
Precinct 10. Southeast Fort Collins, including ward 4 of Fort Collins city.	1,520	
Fort Collins city (part of)	1,154	
Precinct 11. Southwest Fort Collins, including ward 3 of Fort Collins city.	1,432	
Fort Collins city (part of)	910	
Precinct 12. Timnath	365	
Precinct 13. West Loveland, including part of Loveland village.	858	
Loveland village (part of)	348	
Total for Loveland village, in precincts 13, 14, and 15	1,091	698
Precinct 14. Northeast Loveland, including part of Loveland village.	1,110	
Loveland village (part of)	481	
Precinct 15. Southeast Loveland, including part of Loveland village.	706	
Loveland village (part of)	262	
Precinct 16. Stout	213	
Precinct 17. Buffum	250	
Precinct 18. Buckhorn	287	
Precinct 19. Berthoud, including Berthoud village	752	
Berthoud village	305	228
Precinct 20. Estes Park	218	
Precinct 21. Rand	91	
Precinct 22. Walden, including Walden town	375	
Walden town	141	64
Precinct 23. Pinkhamton	100	
Precinct 24. Hilliard	100	
Precinct 25. Hebron	236	
Precinct 26. Stratton Park	87	
Precinct 27. Bristol Miner	120	
Precinct 28. Pinewood	106	
LAS ANIMAS COUNTY[1]	21,842	17,208
Precinct 1. Stanford	124	
Precinct 2. Stonewall	379	
Precinct 3. South Fork	490	
Precinct 4. La Junta	363	
Precinct 5. Powell	326	
Precinct 6. Abeyton	650	
Precinct 7. Los Varos	412	
Precinct 8. Tijeras	532	
Precinct 9. Aguilar, including Aguilar city	1,351	
Aguilar city	698	
Precinct 10. Sopris	793	
Precinct 11. Starkville	681	
Precincts 12, 28, 29, 30, 31, 32, and 35, coextensive with Trinidad city.	5,345	
Trinidad city	5,345	5,523
Ward 1 — 892		
Ward 2 — 964		
Ward 3 — 1,649		
Ward 4 — 1,264		
Ward 5 — 576		
Precinct 13. Garcia	473	
Precinct 14. Engleville	884	
Precinct 15. Coke Ovens	302	
Precinct 16. El Moro	583	
Precinct 17. Lower Apishapa	144	
Precinct 18. Hoehne	669	
Precinct 19. Frijoles	240	
Precinct 20. Borela	143	
Precinct 21. Trinchera	354	
Precinct 22. Downing	144	
Precinct 23. Gray Creek	482	
Precinct 24. Maxwell	647	
Precinct 25. Forbes	197	
Precinct 26. Bent Canyon	106	
Precinct 27. Victor, including Victor city	1,310	
Victor city	1,174	
Precinct 33. Berwind	511	
Precinct 34. Mortinez	326	
Precinct 36. Troy	107	
Precinct 37. Thatcher	121	
Precinct 38. San Fee Mesa	91	
Precinct 39. North Starkville	882	
Precinct 40. Burro Canyon	283	
Precinct 41. Shouse	160	
Precinct 42. Raton	542	
Precinct 43. Chicosa	180	
Precinct 44. North Sopris	515	

[1] Comparison with population for 1890 can not be made; county redistricted since 1890.

TABLE 4.—POPULATION OF COLORADO BY MINOR CIVIL DIVISIONS: 1890 AND 1900—Continued.

MINOR CIVIL DIVISIONS.	1900	1890
LINCOLN COUNTY	926	689
Precinct 1. Hugo	260	121
Precinct 2. Arriba	136	157
Precinct 3. Bovina[1]	97	92
Precinct 4. Limon[1]	206	109
Precinct 5. Rush Creek	77	161
Precinct 6. Sanborn	57	29
Precinct 7. Urbana	35	20
Precinct 9. Walks Camp[1]	58	----------
LOGAN COUNTY	3,292	3,070
Precinct 1. Atwood	404	239
Precinct 2. Kenesaw	49	81
Precinct 3. Iliff	397	228
Precinct 4. Crook	154	135
Precinct 5. Fleming	161	374
Precinct 6. South Sterling,[2] including part of Sterling town.	673	956
Sterling town (part of)	491	----------
Total for Sterling town, in precincts 6 and 12	1,009	540
Precinct 7. Pawnee	45	65
Precinct 8. Willard	70	110
Precinct 9. Rockland	97	318
Precinct 10. Merino	224	124
Precinct 11. Leroy	215	440
Precinct 12. North Sterling,[2] including part of Sterling town.	803	----------
Sterling town (part of)	518	----------
MESA COUNTY[3]	9,267	4,260
Precinct 1. Allens Schoolhouse	924	----------
Precinct 2. Fruita, including Fruita town	756	----------
Fruita town	126	----------
Precinct 3. Whitewater	191	----------
Precinct 4. De Beque, including De Beque town	314	----------
De Beque town	83	----------
Precinct 5. Mesa	429	----------
Precinct 6. Rhone	452	----------
Precinct 7. Kannah Creek	179	----------
Precinct 8. Collbran	817	----------
Precincts 9, 10, 11, 12, and 16, coextensive with Grand Junction city.	3,508	----------
Grand Junction city	3,503	2,030
Ward 1 — 800		
Ward 2 — 800		
Ward 3 — 1,092		
Ward 4 — 811		
Precinct 13. Palisade	473	----------
Precinct 14. Pomona	773	----------
Precinct 15. Snipes	279	----------
Precinct 17. Orchard Mesa	177	----------
MINERAL COUNTY[4]	1,913	----------
Precinct 1. Spar City	58	----------
Precinct 2. Wagon Wheel Gap	90	----------
Precinct 3, comprising ward 1 of Creede city	245	----------
Creede city (part of)	245	----------
Total for Creede city, in precincts 3, 4, and 5	938	----------
Ward 1 — 245		
Ward 2 — 328		
Ward 3 — 365		
Precinct 4, including ward 2 of Creede city	350	----------
Creede city (part of)	328	----------
Precinct 5, including ward 3 of Creede city	435	----------
Creede city (part of)	365	----------
Precinct 6, including Creede town	308	----------
Creede town	235	----------
Precinct 7. Bachelor	343	----------
Precinct 8. Weaver	84	----------
MONTEZUMA COUNTY[3]	3,058	1,529
Precinct 1. Lower Mancos, exclusive of part of Mancos town.	398	----------
Precinct 2. Cortez, including Cortez town	542	----------
Cortez town	125	332
Precinct 3. Dolores, including Dolores town	440	----------
Dolores town	108	----------
Precinct 4. Upper Dolores	146	----------
Precinct 5. Arriola	203	----------
Precinct 6. Upper Mancos, exclusive of part of Mancos town.	304	----------
Precinct 7. McElmo	83	----------
Mancos town, in precincts 1 and 6	383	----------
Southern Ute Indian reservation (part of)	559	----------
[For total see Archuleta county.]		

[1] Precinct 9 organized from parts of precincts 3 and 4 since 1890.
[2] Precinct 12 organized from part of precinct 6 since 1890.
[3] Comparison with population for 1890 can not be made; county redistricted since 1890.
[4] Organized from parts of Hinsdale, Rio Grande, and Saguache counties in 1893.

MINOR CIVIL DIVISIONS.	1900	1890
MONTROSE COUNTY[3]	4,535	3,980
Precinct 1. Montrose, including part of Montrose town	540	----------
Montrose town (part of)	312	----------
Total for Montrose town, in precincts 1, 2, 3, and 4	1,217	1,330
Precinct 2. Montrose, including part of Montrose town	363	----------
Montrose town (part of)	200	----------
Precinct 3. Montrose, including part of Montrose town	335	----------
Montrose town (part of)	276	----------
Precinct 4. Montrose, including part of Montrose town	538	----------
Montrose town (part of)	429	----------
Precinct 5. Naturita	119	----------
Precinct 6. Paradox, including Bed Rock town	135	----------
Bed Rock town	35	----------
Precinct 7. Maher	224	----------
Precinct 8. Olathe	498	----------
Precinct 9. Cimarron	114	----------
Precinct 10. California Mesa	213	----------
Precinct 11. Riverside	636	----------
Precinct 12. Shenandoah	123	----------
Precinct 13. Maple Grove	440	----------
Precinct 14. Pinon	150	----------
Precinct 15. Horsefly	57	----------
Precinct 16. Cashin	50	----------
MORGAN COUNTY	3,268	[6] 1,601
Precinct 1. Fort Morgan,[6] including part of Fort Morgan town.	687	----------
Fort Morgan town (part of)	299	----------
Total for Fort Morgan town, in precincts 1 and 2	634	488
Precinct 2. Fort Morgan,[6] including part of Fort Morgan town.	565	----------
Fort Morgan town (part of)	335	----------
Precinct 7. Big Beaver[7]	156	----------
Precinct 9. Orchard	217	159
Precinct 10. Weldon	180	102
Precinct 12. Snyder	431	59
Precinct 16. Brush,[7] including Brush town	944	869
Brush town	381	112
Precinct 23. Corona	88	108
OTERO COUNTY[3]	11,522	4,192
Precinct 1. Fowler	681	----------
Precinct 2. Manzanola	719	----------
Precinct 3. Rocky Ford, including part of Rocky Ford town.	1,770	----------
Rocky Ford town (part of)	1,038	----------
Total for Rocky Ford town, in precincts 3 and 4	2,018	468
Precinct 4. Rocky Ford, including part of Rocky Ford town.	1,741	----------
Rocky Ford town (part of)	980	----------
Precinct 5. Fairmount	618	----------
Precinct 6. Higbee	193	----------
Precinct 7. La Junta, exclusive of part of La Junta town	750	----------
Precinct 10. Olney	100	----------
Precinct 11. Ordway, including Ordway town	692	----------
Ordway town	138	----------
Precinct 12. La Junta, exclusive of part of La Junta town	388	----------
Precinct 14. Holbrook, including Sugar City town	1,357	----------
Sugar City town	689	----------
La Junta town, comprising precincts 8, 9, and 13, and parts of 7 and 12.	2,513	1,439
OURAY COUNTY[3]	4,731	6,510
Precinct 1, comprising ward 1 of Ouray city	500	----------
Ouray city (part of)	500	----------
Total for Ouray city, in precincts 1, 2, 3, and 4	2,196	2,534
Ward 1 — 500		
Ward 2 — 700		
Ward 3 — 569		
Ward 4 — 427		
Precinct 2, comprising ward 2 of Ouray city	700	----------
Ouray city (part of)	700	----------
Precinct 3, comprising ward 3 of Ouray city	569	----------
Ouray city (part of)	569	----------
Precinct 4, including ward 4 of Ouray city	473	----------
Ouray city (part of)	427	----------
Precinct 5. Portland, including Portland town	217	----------
Portland town	69	116
Precinct 6. Ridgway, including Ridgway town	489	----------
Ridgway town	245	----------
Precinct 7. Dallas, including Dallas town	250	----------
Dallas town	50	541
Precinct 8. Upper Dallas	158	----------
Precinct 9. Colona	156	----------
Precinct 10. Sneffles	442	----------
Precinct 11. Bachelor	281	----------
Precinct 12. Imogene	273	----------
Precinct 13. Ironton, including Ironton town	115	----------
Ironton town	71	----------

[5] Includes population (810) of precinct 22, taken to form precincts 1 and 2 since 1890.
[6] Organized from part of precinct 22 since 1890.
[7] Precinct 7 organized from part of precinct 16 since 1890.
[8] Comparison with population for 1890 can not be made; information as to changes in minor civil divisions incomplete.

TABLE 4.—POPULATION OF COLORADO BY MINOR CIVIL DIVISIONS: 1890 AND 1900—Continued.

MINOR CIVIL DIVISIONS.	1900	1890
OURAY COUNTY—Continued.		
Precinct 14. Red Mountain, including Red Mountain town	80	----------
Red Mountain town	30	----------
Precinct 16. Virginius	9	----------
Precinct 17. Grizzly Bear	24	----------
PARK COUNTY	2,998	3,548
Precinct 1. Deer Valley	311	207
Precinct 2. Webster [1]	109	262
Precinct 3. Hall Valley	37	40
Precinct 4. Jefferson	180	141
Precinct 5. Como, including Como town	504	857
Como town	407	374
Precinct 6. Tarryall [2]	80	91
Precinct 7. Lake George	146	235
Precinct 8. West Four Mile	68	32
Precinct 9. Freshwater, [3] including Freshwater town	145	145
Freshwater town	77	----------
Precinct 10. Hartsel	131	186
Precinct 11. Garo	76	80
Precinct 12. Salt Works [4]	74	113
Precinct 13. Fairplay, including Fairplay town	406	
Fairplay town [5]	319	
Precinct 14. Alma, including Alma town	380 [6]	1,050
Alma town [7]	297	
Precinct 15. Mosquito	47	
Precinct 16. Horseshoe	41	
Precinct 17. Howbert	46	109
Precinct 18. Black Mountain [8]	49	----------
Precinct 19. Chase [1]	100	----------
Precinct 22. Puma [2]	114	----------
Precinct 23. Weston Pass [4]	4	----------
PHILLIPS COUNTY	1,583	[8] 2,642
Precinct 1. North [9]	164	----------
Precinct 1. South [9]	124	----------
Precinct 2, including Holyoke town	606	886
Holyoke town	451	649
Precinct 3	286	324
Precinct 4	214	471
Precinct 5	100	240
Precinct 6	89	172
PITKIN COUNTY [10]	7,020	8,929
Precincts 1 to 9, coextensive with Aspen city	3,303	----------
Aspen city	3,303	5,108
Ward 1 — 871		
Ward 2 — 795		
Ward 3 — 1,637		
Precinct 10. East	273	----------
Precinct 10. West	349	----------
Precinct 11	439	----------
Precinct 12. East	398	----------
Precinct 12. West	568	----------
Precinct 13. Tourtelotte	9	----------
Precinct 15. Watson	308	----------
Precinct 16. Emma	171	----------
Precinct 17. Thomasville	233	----------
Precinct 18. Chipeta	5	----------
Precinct 19. Ashcroft	25	----------
Precinct 20. Rock Creek	94	----------
Precinct 21. Hot Springs	655	----------
Precinct 22. Gulch	190	----------
PROWERS COUNTY [10]	3,766	1,969
Precinct 1. Lamar, including part of Lamar town	685	----------
Lamar town (part of)	487	----------
Total for Lamar town, in precincts 1 and 4	987	566
Precinct 2. Holly, including Holly town	837	----------
Holly town	364	----------
Precinct 3. Granada, including Granada town	662	----------
Granada town	204	163
Precinct 4. Lamar, including part of Lamar town	660	----------
Lamar town (part of)	500	----------
Precinct 5. Carlton	223	----------
Precinct 6. North	300	----------
Precinct 7. North	399	----------
PUEBLO COUNTY [10]	34,448	31,491
Pueblo city, [11] comprising precincts 1, 3, 4, 6 to 28, and parts of 2, 5, 29, and 50.	28,157	24,558
Ward 1 — 3,491		
Ward 2 — 2,732		

MINOR CIVIL DIVISIONS.	1900	1890
PUEBLO COUNTY—Continued.		
Pueblo city—Continued.		
Ward 3 — 4,048		
Ward 4 — 3,306		
Ward 5 — 3,448		
Ward 6 — 3,355		
Ward 7 — 4,505		
Ward 8 — 3,272		
Precinct 2, exclusive of part of Pueblo city	726	----------
Precinct 5, exclusive of part of Pueblo city	51	----------
Precinct 29, exclusive of part of Pueblo city	95	----------
Precinct 30	196	----------
Precinct 31	108	----------
Precinct 32	516	----------
Precinct 33	222	----------
Precinct 34	109	----------
Precinct 35	119	----------
Precinct 36	249	----------
Precinct 37	62	----------
Precinct 38	173	----------
Precinct 39	345	----------
Precinct 40	182	----------
Precinct 41	33	----------
Precinct 42	159	----------
Precinct 43	269	----------
Precinct 44	274	----------
Precinct 45	84	----------
Precinct 46	157	----------
Precinct 47	25	----------
Precinct 48	357	----------
Precinct 49	241	----------
Precinct 50, exclusive of part of Pueblo city	983	----------
Precinct 51	156	----------
Precinct 52	400	----------
RIO BLANCO COUNTY	1,690	1,200
Precinct 1. Rangely [12]	167	152
Precinct 2. White River [12]	108	86
Precinct 3. Piceance Creek	130	165
Precinct 4. Meeker, including Meeker town	707	539
Meeker town	507	260
Precinct 5. Coal Creek	261	118
Precinct 6. Upper White	112	106
Precinct 7. Powell Park	162	34
Precinct 8. Angora [12]	43	----------
RIO GRANDE COUNTY [13]	4,080	3,451
Precinct 1, including part of Monte Vista town	386	----------
Monte Vista town (part of)	234	----------
Total for Monte Vista town, in precincts 1 and 12	556	780
Precinct 2, including part of Del Norte town	431	----------
Del Norte town (part of)	377	----------
Total for Del Norte town, in precincts 2 and 11	705	736
Precinct 3	521	----------
Precinct 4	70	----------
Precinct 5	188	----------
Precinct 6	172	----------
Precinct 7	428	----------
Precinct 9	467	----------
Precinct 10	191	----------
Precinct 11, including part of Del Norte town	457	----------
Del Norte town (part of)	328	----------
Precinct 12, including part of Monte Vista town	625	----------
Monte Vista town (part of)	322	----------
Precinct 13	144	----------
ROUTT COUNTY [10]	3,661	2,369
Axial precinct	147	----------
Browns Park precinct	87	----------
Columbine precinct	68	----------
Craig precinct, including Craig town	379	----------
Craig town	133	----------
Egeria precinct	400	----------
Elk Mountain precinct	159	----------
Elk River precinct	521	----------
Four Mile precinct	130	----------
Hahns Peak precinct	46	----------
Hayden precinct	500	----------
Lay precinct	105	----------
Maybell precinct	128	----------
Rock Creek precinct	178	----------
Sidney precinct	403	----------
Steamboat Springs precinct	100	----------
Twenty Mile precinct	94	----------
Upper Snake precinct	103	----------
Williams Fork precinct	113	----------

[1] Precinct 19 organized from part of precinct 2 since 1890.
[2] Precinct 22 organized from part of precinct 6 since 1890.
[3] Precinct 18 organized from part of precinct 9 since 1890.
[4] Precinct 23 organized from part of precinct 12 since 1890.
[5] Population 301 in 1890.
[6] Not separately returned in 1890.
[7] Population 367 in 1890.
[8] Includes population (549) of former precinct 1, taken to form precincts 1, North and South since 1890.
[9] Organized from part of former precinct 1 since 1890.
[10] Comparison with population for 1890 can not be made; county redistricted since 1890.
[11] Bessemer city (population 3,317 in 1890) annexed since 1890.
[12] Precinct 8 organized from parts of precincts 1 and 2 since 1890.
[13] Part taken to form Mineral county in 1893. Comparison with population for 1890 can not be made; county redistricted since 1890.

TABLE 4.—POPULATION OF COLORADO BY MINOR CIVIL DIVISIONS: 1890 AND 1900—Continued.

MINOR CIVIL DIVISIONS.	1900	1890
SAGUACHE COUNTY [1]	3,853	3,313
Precinct 1. Villa Grove, including Villa Grove town	205	274
Villa Grove town	103	
Precinct 2. Cotton Creek	250	265
Precinct 3. Crestone [2]	384	151
Precinct 4. Carnero [3]	309	427
Precinct 5. Lower Saguache	125	186
Precinct 6. Saguache, [4] including Saguache town	462	943
Saguache town	73	660
Precinct 7. Sargents [5]	152	165
Precinct 8. Upper Saguache	81	80
Precinct 9. Cochetopa [6]	61	64
Precinct 10. Biedell	22	19
Precinct 11. Bonanza, including Bonanza village	148	118
Bonanza village	141	96
Precinct 12. Alder	49	141
Precinct 13. Parkville	26	58
Precinct 14. Russell Springs [7]	110	137
Precinct 15. Hanmann	147	56
Precinct 16. Moffat	116	104
Precinct 17. Elkhorn [8]	181	125
Precinct 18. Veteran [9]	238	
Precinct 19. Duncan [2]	39	
Precinct 20. Union Hill [10]	100	
Precinct 21. Lawrence [4]	231	
Precinct 22. Center View [11]	382	
Precinct 23. Embargo [12]	35	
SAN JUAN COUNTY [13]	2,342	1,572
Precinct 1. Chattanooga	55	
Precinct 2. Southwest Silverton, including part of Silverton town.	432	
Silverton town (part of)	421	
Total for Silverton town, in precincts 2, 3, and 4	1,380	
Precinct 3. Northwest Silverton, including part of Silverton town.	413	
Silverton town (part of)	377	
Precinct 4. East Silverton, including part of Silverton town.	704	
Silverton town (part of)	582	
Precinct 5. Howardsville	89	
Precinct 6. Eureka, including Eureka village	151	
Eureka village	39	49
Precinct 8. Silver Lake Basin	296	
Precinct 9. Gladstone	202	
SAN MIGUEL COUNTY [14]	5,379	2,909
Precinct 1. East Telluride, including part of Telluride town.	729	
Telluride town (part of)	430	
Total for Telluride town, in precincts 1, 8, and 11	2,446	766
Precinct 2. Ames	101	
Precinct 3. San Miguel	138	
Precinct 4. Ophir, including Ophir town	286	
Ophir town	127	113
Precinct 5. Marshall Basin	376	
Precinct 6. Turkey Creek	138	
Precinct 7. Placerville	311	
Precinct 8. West Telluride, including part of Telluride town.	998	
Telluride town (part of)	931	
Precinct 9. Norwood	333	
Precinct 10. Trout Lake	108	
Precinct 11. South Telluride, including part of Telluride town.	1,091	
Telluride town (part of)	1,085	
Precinct 12. Mount Wilson	7	
Precinct 13. Bear Creek	149	
Precinct 14. Savage Basin	296	
Precinct 15. Saw Pit, including Saw Pit town	272	
Saw Pit town	94	
Precinct 16. Cedar	46	
SEDGWICK COUNTY	971	1,293
Precinct 1	34	107
Precinct 2, including Julesburg town	440	310
Julesburg town	371	202
Precinct 3	163	225
Precinct 4	170	83
Precinct 5	72	86
Precinct 6	24	281
Precinct 7	68	201

[1] Part of precinct 9 taken to form Mineral county in 1893.
[2] Precinct 19 organized from part of precinct 3 since 1890.
[3] Parts taken to form precincts 18, 22, and 23 since 1890.
[4] Precinct 21 organized from part of precinct 6 since 1890.
[5] Part taken to form precinct 20 since 1890.
[6] Part taken to form precinct 20 and part annexed to Mineral county since 1890.
[7] Part taken to form precinct 18 since 1890.
[8] Part taken to form precinct 22 since 1890.
[9] Organized from parts of precincts 4 and 14 since 1890.
[10] Organized from parts of precincts 7 and 9 since 1890.
[11] Organized from parts of precincts 4 and 17 since 1890.

MINOR CIVIL DIVISIONS.	1900	1890
SUMMIT COUNTY [18]	2,744	1,906
Breckenridge town, in precincts 1, 2, 3, and 4	976	
Precinct 1, exclusive of part of Breckenridge town	182	
Precinct 2, exclusive of part of Breckenridge town	15	
Precinct 3, exclusive of part of Breckenridge town	97	
Precinct 4, exclusive of part of Breckenridge town	13	
Precinct 5	467	
Precinct 6, including Montezuma town	75	
Montezuma town	40	
Precinct 7	140	
Precinct 8	68	
Precinct 9	110	
Precinct 10	56	
Precinct 11	288	
Precinct 12	55	
Precinct 13	103	
Precinct 14	99	
TELLER COUNTY [15]	29,002	
Precinct 1	143	
Precinct 2, including Florissant town	261	
Florissant town	131	439
Precinct 3	340	
Precinct 4, including Woodland Park town	544	
Woodland Park town	269	
Precinct 5	772	
Precinct 6, including Gillett town	652	
Gillett town	524	
Precinct 7	54	
Precincts 8 to 19, coextensive with Cripple Creek town	10,147	
Precinct 20	323	
Precinct 21	1,029	
Precinct 22	266	
Precinct 23	393	
Precinct 24, including Anaconda town	1,347	
Anaconda town	1,059	
Precinct 25	1,055	
Precinct 26, including Altman town	1,235	
Altman town	659	
Precinct 27, including part of Goldfield town	1,300	
Goldfield town (part of)	400	
Total for Goldfield town, in precincts 27, 28, and 29	2,191	
Precinct 28, comprising part of Goldfield town	950	
Goldfield town (part of)	950	
Precinct 29, comprising part of Goldfield town	841	
Goldfield town (part of)	841	
Precincts 30 to 37, coextensive with Victor town	4,986	
Precinct 38	1,399	
Precinct 39	243	
Precinct 40, including Lawrence town	655	
Lawrence town	299	
Precinct 41	67	
WASHINGTON COUNTY	1,241	[16] 2,301
Precinct 1. Pinneo [17]	31	91
Precinct 2. Akron, [18] including Akron town	550	1,034
Akron town	351	559
Precinct 3. Curtis	110	233
Precinct 4. Ashland	37	96
Precinct 5. Otis	131	377
Precinct 6. Hyde [19]	78	195
Precinct 7. Rock Creek [19]	100	162
Precinct 8. South Platte [17]	140	
Precinct 9. Clark [18]	64	
WELD COUNTY [18]	16,808	11,736
Precinct 1. Lupton, including Fort Lupton town	770	
Fort Lupton town	214	113
Precinct 2. St. Vrain	635	
Precinct 3. Hillsboro	636	
Precinct 4. Windsor, including Windsor town	668	
Windsor town	305	173
Precinct 5. Evans, including Evans town	600	
Evans town	389	306
Precinct 6. Platteville, including part of Platteville town.	529	
Platteville town (part of)	158	
Total for Platteville town, in precincts 6 and 29	263	213
Precinct 7. Northwest Greeley, comprising ward 2 of Greeley city.	841	
Total for Greeley city, coextensive with precincts 7, 12, and 21.	3,023	2,395
Ward 1 — 1,028		
Ward 2 — 841		
Ward 3 — 1,154		

[12] Organized from part of precinct 4 since 1890.
[13] Comparison with population for 1890 can not be made; county redistricted since 1890.
[14] Comparison with population for 1890 can not be made; information as to changes in minor civil divisions incomplete.
[15] Organized from parts of El Paso and Fremont counties in 1899.
[16] Includes population (113) of former precinct 8, annexed to precincts 6 and 7 since 1890.
[17] Precinct 8 organized from part of precinct 1 since 1890.
[18] Precinct 9 organized from part of precinct 2 since 1890.
[19] Part of former precinct 8 annexed since 1890.

TABLE 4.—POPULATION OF COLORADO BY MINOR CIVIL DIVISIONS: 1890 AND 1900—Continued.

MINOR CIVIL DIVISIONS.	1900	1890
WELD COUNTY—Continued.		
Precinct 8. Erie, including part of Erie town	448	
Erie town (part of)	329	
Total for Erie town, in precincts 8 and 32	697	662
Precinct 9. Pleasant Valley	485	
Precinct 10. Plumb	284	
Precinct 11. Eaton, including part of Eaton town	455	
Eaton town (part of)	128	
Total for Eaton town, in precincts 11 and 13	384	
Precinct 12. Southwest Greeley, comprising ward 3 of Greeley city.	1,154	
Precinct 13. West Eaton, including part of Eaton town	680	
Eaton town (part of)	256	
Precinct 14. Highland Lake	600	
Precinct 15. Sunnyside	486	
Precinct 16. Gipson	641	
Precinct 17. Raymer	112	
Precinct 18. Crow Creek	411	
Precinct 19. North Windsor	552	
Precinct 20. Hardin	203	
Precinct 21. East Greeley, comprising ward 1 of Greeley city.	1,028	
Precinct 22. Beebe Draw	291	
Precinct 23. Green City	119	
Precinct 24. La Grange	498	
Precinct 25. Carr	120	
WELD COUNTY—Continued.		
Precinct 26. Winbourn	413	
Precinct 27. Hudson	138	
Precinct 28. Nantes	720	
Precinct 29. North Platteville, including part of Platteville town.	487	
Platteville town (part of)	105	
Precinct 30. Roggen	68	
Precinct 31. Grover	150	
Precinct 32. South Erie, including part of Erie town	403	
Erie town (part of)	368	
Precinct 33. Delta	251	
Precinct 34. Lucerne	459	
Precinct 35. Ault	478	
YUMA COUNTY	1,729	[1] 2,596
Precinct 1. Laird	242	242
Precinct 2. Wray, including Wray town	757	566
Wray town	271	125
Precinct 3. Eckley	105	299
Precinct 4. Yuma, including Yuma town	419	851
Yuma town	139	241
Precinct 5. Magee [2]	206	467

[1] Includes population (171) of precincts 6 and 7, annexed to precinct 5 since 1890.

[2] Precincts 6 and 7 annexed since 1890.

There are 165 incorporated cities, towns, and villages in Colorado, for which the population in 1900 is separately returned, and these incorporated places are presented in table 5 in alphabetical order, being abstracted from table 4, in which they are presented in detail under the counties in which they are severally situated.

TABLE 5.—POPULATION OF THE INCORPORATED CITIES, TOWNS, AND VILLAGES OF COLORADO: 1890 AND 1900.

CITIES, TOWNS, AND VILLAGES.	POPULATION. 1900	POPULATION. 1890
Aguilar city	698	
Akron town	351	559
Alamosa town	1,141	978
Alma town	297	367
Altman town	659	
Anaconda town	1,059	
Animas town	154	180
Antonito town	347	315
Argo town	443	
Aspen city	3,303	5,108
Basalt town	382	
Bed Rock town	35	
Bellvue town	99	
Berkeley town	707	
Berthoud village	305	228
Black Hawk town	1,200	1,067
Bonanza village	141	96
Boulder city	6,150	3,330
Breckenridge town	976	
Brighton town	366	306
Brush town	381	112
Buena Vista town	1,006	
Burlington town	183	146
Canyon City	3,775	2,825
Carbondale town	173	166
Castle Rock town	304	315
Central City town	3,114	2,480
Colorado City town	2,914	1,788
Colorado Springs city	21,085	11,140
Como town	407	374
Conejos town	348	
Cortez town	125	332
Craig town	133	
Creede city	938	
Creede town	235	
Crested Butte town	988	857
Cripple Creek town	10,147	
Dallas town	50	541
De Beque town	83	
Del Norte town	705	736
Delta town	819	470
Denver city	133,859	106,713
Dolores town	108	
Dubois town	23	
Durango city	3,317	2,726
Eagle town	124	
Eaton town	384	
Edith town	282	
Eldora town	335	
Elizabeth town	215	
Elyria town	1,384	
Empire town	276	134
Erie town	697	662
Eureka village	39	49
Evans town	389	306
Fairplay town	319	301
Fletcher town	202	
Florence city	3,728	
Florissant town	131	439
Fort Collins city	3,054	2,011
Fort Lupton town	214	113
Fort Morgan town	634	488
Freshwater town	77	
Fruita town	126	
Georgetown town	1,418	1,927
Gillett town	524	
Gilman town	221	442
Glenwood Springs town	1,350	920
Globeville town	2,192	
Golden City	2,152	2,383
Goldfield town	2,191	
Gothic town	20	
Granada town	204	163
Grand Junction city	3,503	2,030
Granite town	250	
Greeley city	3,023	2,395
Green Mountain Falls town	40	
Gunnison town	1,200	1,105
Gypsum town	76	
Hessie town	17	
Holly town	364	
Holyoke town	451	649
Hooper town	177	
Hotchkiss town	261	
Hot Sulphur Springs town	60	
Idaho Springs town	2,502	1,338
Ironton town	71	
Irwin village	26	
Jamestown town	164	212
Julesburg town	371	202
Lafayette town	970	410
La Jara town	208	
La Junta town	2,513	1,439
Lake City town	700	607
Lamar town	987	566
Las Animas town	1,192	611
La Veta town	254	361
Lawrence town	299	
Leadville city	12,455	10,384
Littleton town	738	
Longmont town	2,201	1,543
Louisville town	966	596
Loveland village	1,091	698
Lyons town	547	574
Manassa town	739	642
Mancos town	383	
Manitou town	1,303	1,439
Marble town	101	
Meeker town	507	260
Montclair town	415	380
Monte Vista town	556	780
Montezuma town	40	
Montrose town	1,217	1,330
Monument town	156	177
Nevadaville town	823	933
Newcastle town	431	311
Ophir town	127	113
Ordway town	138	
Ouray city	2,196	2,534
Pagosa Springs town	367	
Palmer Lake town	166	
Pitkin village	203	371
Platteville town	263	213
Poncha Springs town	97	101
Portland town	69	116
Pueblo city	28,157	24,558
Red Cliff town	256	383
Red Mountain town	30	
Rico town	811	1,134
Ridgway town	245	
Rifle town	273	
Rockvale city	870	
Rocky Ford town	2,018	468
Rosita town	110	304
Saguache town	73	660
St. Elmo town	65	
Salida city	3,722	2,586
San Rafael town	700	
Saw Pit town	94	
Sheridan town	442	
Silver Cliff town	576	546
Silver Plume town	775	908
Silverton town	1,380	
South Canyon City	958	
Spencer town	52	
Springfield town	44	90
Sterling town	1,009	540
Sugar City town	689	
Telluride town	2,446	766
Tin Cup village	64	
Trinidad city	5,345	5,523
Valverde town	665	
Victor city	1,174	
Victor town	4,986	
Villa Grove town	103	
Walden town	141	64
Walsenburg town	1,033	928
Ward town	300	424
Westcliffe town	256	192
West Creek town	161	
White Pine village	69	143
Windsor town	305	173
Woodland Park town	269	
Wray town	271	125
Yuma town	139	241

Of the above named 165 incorporated places there are only 27 that have a population in 1900 of more than 2,000, and of these only 7 have a population of more than 5,000, namely, Denver city, with 133,859; Pueblo city, with 28,157; Colorado Springs city, with 21,085; Leadville city, with 12,455; Cripple Creek town, with 10,147; Boulder city, with 6,150; and Trinidad city, with 5,345 inhabitants.

Denver and Pueblo are the only cities in Colorado that have a population in 1900 of more than 25,000, and for these 2 cities a summary is presented in table 6, showing their population from 1860 to 1900, inclusive, together with the increase by number and per cent during each decade.

TABLE 6.—POPULATION OF DENVER AND PUEBLO: 1860 TO 1900.

CENSUS YEARS.	DENVER.			PUEBLO.		
	Population.	Increase.		Population.	Increase.	
		Number.	Per cent.		Number.	Per cent.
1900	133,859	27,146	25.4	28,157	3,599	14.6
1890	106,713	71,084	199.5	24,558	21,341	663.3
1880	35,629	30,870	648.6	3,217	2,551	383.0
1870	4,759	10	0.2	666		
1860	4,749					

As shown by the above summary, Denver had a population of less than 5,000 in 1860 and in 1870, but during each of the next two decades it materially increased, showing a total population in 1880 of 35,629 and in 1890 of 106,713; it has in 1900 a population of 133,859, representing an increase during the last ten years of 27,146, or 25.4 per cent. Pueblo had a little more than 600 inhabitants in 1870 and less than 3,500 in 1880, but its population had increased in 1890 to 24,558 and in 1900 to 28,157, showing an increase from 1890 to 1900 of about 15 per cent.

William Rhode Merriam

Director of the Census.

Rel 5

NOV 24 1900
LIBRARY.

Twelfth Census of the United States.

CENSUS BULLETIN.

No. 15. WASHINGTON, D. C. November 16, 1900.

POPULATION OF HAWAII BY ISLANDS AND DISTRICTS.

This bulletin, prepared under the direction of Mr. WILLIAM C. HUNT, chief statistician for population, gives the aggregate population of Hawaii by islands and districts, according to the official count of the returns of the Twelfth Census, taken as of June 1, 1900.

The Hawaiian Islands were annexed to the United States by the Act of Congress approved July 7, 1898, which act took effect in Hawaii August 12, 1898. The Act of Congress approved April 30, 1900, made provision for a territorial government, and under this act Mr. Sanford B. Dole, formerly President of the provisional government, took the oath of office as Governor on June 14, 1900.

The first census of the Hawaiian Islands was taken in 1832, and was followed by censuses in 1836, 1850, 1853, and 1860. These censuses are said to have been very simple and rudimentary in character, and a census taken at regular periods was not provided for until 1865, when the Legislative Assembly made it "the duty of the Board of Education, every sixth year, counting from the year 1860, to make a complete census of the inhabitants of the Kingdom, to be laid before the King and Legislature for their consideration."

Under the terms of this requirement a census of the Hawaiian Islands was taken every six years from 1866 to 1896, inclusive. The present census, that of 1900, has been taken as a part of the work of the Twelfth Census of the United States, the Director of the Census having been authorized and directed by section 7 of the census act to make suitable provisions for the enumeration of the population and products of the Hawaiian Islands, and to employ for the purpose either supervisors and enumerators or special agents, as he should deem necessary.

The census of Hawaii was accordingly taken by special agents, under the supervision of Mr. Alatau T. Atkinson, as chief special agent, Mr. Atkinson having previously served as the general superintendent of the Hawaiian census in 1896.

(CP 15M)

The census of Hawaii in 1900, as previously stated, was taken as of June 1 of that year, but the censuses from 1866 to 1896, inclusive, were taken as of different dates as follows: 1866—December 7; 1872—December 27; 1878—December 27; 1884—December 27; 1890—December 28; 1896—September 27. No information is available concerning the dates as of which the censuses prior to 1866 were taken. Table 1 shows the population of Hawaii at each census from 1832 to 1900, inclusive, together with the number and per cent of increase (or decrease) during each census period.

TABLE 1.—POPULATION OF HAWAII: 1832 TO 1900.

CENSUS YEARS.	Population.	INCREASE.	
		Number.	Per cent.
1900	154,001	44,981	41.2
1896	109,020	19,030	21.1
1890	89,990	9,412	11.6
1884	80,578	22,593	38.9
1878	57,985	1,088	1.9
1872	56,897	[1] 6,062	[1] 9.6
1866	62,959	[1] 6,741	[1] 9.6
1860	69,700	[1] 3,438	[1] 4.7
1853	73,138	[1] 11,027	[1] 13.1
1850	84,165	[1] 24,414	[1] 22.4
1836	108,579	[1] 21,734	[1] 16.6
1832	130,313		

[1] Decrease.

The first census of the Hawaiian Islands, taken in 1832, showed a population of 130,313, but each succeeding census up to and including 1872 showed a loss, the census returns in 1872 giving a population of only 56,897, representing a loss since 1832 of 73,416, or 56.3 per cent.

The census of 1878 showed only a slight increase over that of 1872, but during the next six years the population increased rapidly, and the census of 1884 showed a population of 80,578, or an increase since 1878 of very nearly 39 per cent. From 1884 to 1890 the population of the islands increased 11.6 per cent and from 1890 to 1896, 21.1 per cent, giving a population in 1896 of 109,020. During the four years from 1896 to 1900 the percentage of increase has nearly doubled, the present census showing a population of 154,001, representing an increase over that reported in 1896 of 44,981, or 41.2 per cent. During the last ten years, from 1890 to 1900, or substantially the same interval as for the census of the United States proper, there has been an increase in population of 64,011, or 71.1 per cent.

The total land surface of the Hawaiian Islands is, approximately, 6,449 square miles, the average number of persons to the square mile at the last three censuses being as follows: 1890, 13.9; 1896, 16.9; 1900, 23.8.

Table 2 shows the population of Hawaii in detail by islands at each census from 1866 to 1900, inclusive, while table 3, which immediately follows, shows, for each island or group of islands, the increase (or decrease) by number and per cent during each period.

TABLE 2.—POPULATION OF HAWAII IN DETAIL BY ISLANDS: 1866 TO 1900.

ISLANDS.	1900	1896	1890	1884	1878	1872	1866
Hawaii	154,001	109,020	89,990	80,578	57,985	56,897	62,959
Hawaii island	46,843	33,285	26,754	24,991	17,034	16,001	19,808
Kauai island	20,562	15,228	11,859	8,935	5,634	4,961	6,299
Niihau island	172	164			177	233	325
Maui island	25,416	17,726	17,357	15,970	12,109	12,331	14,035
Molokai island } Lanai island }	2,504	2,307	2,826	2,614	2,581	2,349	2,299
		105			214	348	394
Oahu island	58,504	40,205	31,194	28,068	20,236	20,671	19,799

TABLE 3.—INCREASE IN POPULATION OF HAWAII IN DETAIL BY ISLANDS: 1866 TO 1900.

ISLANDS.	INCREASE FROM 1896 TO 1900.		INCREASE FROM 1890 TO 1896.		INCREASE FROM 1884 TO 1890.		INCREASE FROM 1878 TO 1884.		INCREASE FROM 1872 TO 1878.		INCREASE FROM 1866 TO 1872.	
	Number.	Per cent.	Number.	Per cent.	Number.	Per cent.	Number.	Per cent.	Number.	Per cent.	Number.	Per cent.
Hawaii	44,981	41.2	19,030	21.1	9,412	11.6	22,593	38.9	1,088	1.9	[1] 6,062	[1] 9.6
Hawaii island	13,558	40.7	6,531	24.4	1,763	7.0	7,957	46.7	1,033	6.4	[1] 3,807	[1] 19.2
Kauai island	5,334	35.0	3,533	29.7	2,924	32.7	3,124	53.7	673	13.5	[1] 1,338	[1] 21.2
Niihau island	8	4.8							[1] 56	[1] 24.0	[1] 92	[1] 28.3
Maui island	7,690	43.3	369	2.1	1,387	8.6	3,861	31.8	[1] 225	[1] 1.8	[1] 1,701	[1] 12.1
Molokai island } Lanai island }	92	3.8	[1] 414	[1] 14.6	212	8.1	[1] 181	[1] 6.4	232	9.8	50	2.1
									[1] 134	[1] 38.5	[1] 46	[1] 11.6
Oahu island	18,299	45.5	9,011	28.8	3,126	11.1	7,832	38.7	[1] 435	[1] 2.1	872	4.4

[1] Decrease.

Table 4 shows the increase (or decrease) by number and per cent of each island or group of islands from 1890 to 1900, corresponding substantially to the ten-year period for which comparisons are made in the census of the states and territories of the United States proper.

TABLE 4.—INCREASE IN POPULATION OF HAWAII IN DETAIL BY ISLANDS: 1890 TO 1900.

ISLANDS.	INCREASE.	
	Number.	Per cent.
HAWAII	64,011	71.1
Hawaii island	20,089	75.0
Kauai island, Niihau island	8,875	74.8
Maui island	8,059	46.4
Molokai island, Lanai island	[1] 322	[1] 11.3
Oahu island	27,310	87.5

[1] Decrease.

This table shows that all the islands have increased materially in population since 1890, with the exception of Molokai and Lanai islands which show a combined loss of 11.3 per cent. The largest percentage of increase reported is 87.5 for Oahu island, in which the city of Honolulu is situated.

Table 5 shows, for each census from 1866 to 1900, inclusive, the population of Hawaii by districts, certain of the islands being divided into districts, equivalent to the minor civil divisions of which the counties of the United States are composed.

TABLE 5.—POPULATION OF HAWAII BY DISTRICTS: 1866 TO 1900.

DISTRICTS.	1900	1896	1890	1884	1878	1872	1866
ISLAND OF HAWAII	46,843	33,285	26,754	24,991	17,034	16,001	19,808
Hamakua district	6,919	5,680	5,002	3,908	1,805	1,516	2,050
Hilo district	19,785	12,878	9,935	7,988	4,231	4,220	4,655
Kau district	3,854	2,908	2,577	3,483	2,210	1,865	2,020
North Kohala district	4,366	4,125	4,303	4,481	3,299	2,086	2,345
North Kona district	3,819	3,061	1,753	1,773	1,967	2,218	3,268
Puna district	5,128	1,748	834	944	1,043	1,288	1,932
South Kohala district	600	558	538	589	718	892	1,089
South Kona district	2,372	2,327	1,812	1,825	1,761	1,916	2,449
ISLANDS OF KAUAI AND NIIHAU	20,734	15,392	11,859	8,935	5,811	5,194	6,624
Hanalei district	2,630	2,775	2,472	1,807	1,597	1,558	2,186
Koolau district							
Kawaihau district	3,220	2,762	2,101	1,882			
Koloa district	4,564	1,835	1,755	1,500	1,008	833	1,084
Lihue district	4,434	3,425	2,792	1,984			
Puna district					1,832	1,301	1,478
Waimea district	5,714	4,431	2,739	1,762	1,197	1,269	1,551
Island of Niihau	172	164			177	233	325
ISLAND OF MAUI	25,416	17,726	17,357	15,970	12,109	12,334	14,035
Hana district	5,276	3,792	3,270	2,814	2,067	2,760	3,501
Lahaina district	4,951	2,398	2,113	2,269	2,448	3,002	3,581
Makawao district	7,236	5,464	5,266	5,073	3,408	2,512	2,653
Spreckelsville district	965						
Wailuku district	6,988	6,072	6,708	5,814	4,186	4,060	4,300
ISLANDS OF MOLOKAI AND LANAI	2,504	2,412	2,826	2,614	2,795	2,697	2,693
Molokai island, Lanai island	2,504	2,307, 105	2,826	2,614	2,581, 214	2,349, 348	2,299, 394
ISLAND OF OAHU	58,504	40,205	31,194	28,068	20,236	20,671	19,799
Ewa district	9,689	3,067	2,155	2,374	1,699	1,671	1,784
Waianae district	1,008	1,281	903				
Honolulu district, coextensive with Honolulu city.	39,306	29,920	22,907	20,487	14,114	14,852	13,521
Koolauloa district	2,372	1,835	1,444	1,321	1,082	1,269	1,163
Koolaupoko district	2,844	2,753	2,499	2,621	2,402	2,028	2,195
Waialua district	3,285	1,349	1,286	1,265	939	851	1,136

The city of Honolulu is coextensive with the district of Honolulu, in Oahu island, and is practically the only city in Hawaii. Table 6 shows the population of Honolulu from 1866 to 1900, inclusive, together with the increase by number and per cent during each census period.

TABLE 6.—POPULATION OF HONOLULU: 1866 TO 1900.

CENSUS YEARS.	Population.	INCREASE.	
		Number.	Per cent.
1900	39,306	9,386	31.3
1896	29,920	7,013	30.6
1890	22,907	2,420	11.8
1884	20,487	6,373	45.1
1878	14,114	[1] 738	[1] 4.9
1872	14,852	1,331	9.8
1866	13,521		

[1] Decrease.

The population of Honolulu in 1866 was 13,521, as compared with a population in 1900 of 39,306, or an increase of practically threefold in 34 years. The largest percentage of increase during any one period was 45.1 from 1878 to 1884.

Honolulu had a population in 1890 of 22,907, showing an increase from 1890 to 1900 of 16,399, or 71.5 per cent.

William Rhodes Davis

Director of the Census.

CORNELL UNIVERSITY
NOV 24 1900
LIBRARY

Twelfth Census of the United States.

CENSUS BULLETIN.

No. 16. WASHINGTON, D. C. November 20, 1900.

POPULATION OF FLORIDA BY COUNTIES AND MINOR CIVIL DIVISIONS.

This bulletin, prepared under the direction of Mr. WILLIAM C. HUNT, chief statistician for population, gives the aggregate population of Florida by counties and minor civil divisions, according to the official count of the returns of the Twelfth Census, taken as of June 1, 1900.

Florida was organized as a territory March 30, 1822, and admitted as a state March 3, 1845. Table 1 shows the population of Florida at each census from 1830 to 1900, inclusive, together with the increase by number and per cent during each decade.

TABLE 1.—POPULATION OF FLORIDA: 1830 TO 1900.

CENSUS YEARS.	Population.	INCREASE.	
		Number.	Per cent.
1900	528,542	137,120	35.0
1890	391,422	121,929	45.2
1880	269,493	81,745	43.5
1870	187,748	47,324	33.7
1860	140,424	52,979	60.5
1850	87,445	32,968	60.5
1840	54,477	19,747	56.8
1830	34,730		

The population of the state in 1900 is 528,542 as compared with a population of 391,422 in 1890. This shows an increase during the ten years of 137,120, or 35.0 per cent, as against an increase of 45.2 per cent from 1880 to 1890 and of 43.5 per cent from 1870 to 1880. Florida had a population in 1830 of 34,730 and each succeeding census to 1860 showed an increase of more than 50 per cent, the total population of the state in 1860 being 140,424. From 1860 to 1870 the population increased only 33.7 per cent, this being the smallest rate of increase shown for any decade.

The population of Florida in 1900 is more than fifteen times as large as the population given for 1830, the first census taken after its organization as a territory in 1822.

The total land surface of Florida is, approximately, 54,240 square miles, the average number of persons to the square mile at the censuses of 1890 and 1900 being as follows: 1890, 7.2; 1900, 9.7.

Table 2 shows the population of Florida by counties at each census from 1830 to 1900, inclusive, while table 3, which immediately follows, shows, for each county, the increase (or decrease) by number and per cent during the ten years from 1890 to 1900.

The only territorial change which has been made in the counties of Florida since 1890 is that part of Pasco has been annexed to Polk.

Of the 45 counties in the state all but 3 show increases in population since 1890, and 6 counties show over 100 per cent of increase, namely Dade, 475.4 per cent; Calhoun, 205.2 per cent; Hillsboro, 141.0 per cent; Citrus, 125.1 per cent; Lee, 117.1 per cent; and Liberty, 103.5 per cent.

The 3 counties showing a decrease in population are Lake, Monroe, and Orange.

Table 4 shows the population of Florida by minor civil divisions, so far as it was separately returned at the censuses of 1890 and 1900.

(CP 15M)

TABLE 2.—POPULATION OF FLORIDA BY COUNTIES: 1830 TO 1900.

COUNTIES.	1900	1890	1880	1870	1860	1850	1840	1830	1820	1810	1800	1790
The State	528,542	391,422	269,493	187,748	140,424	87,445	54,477	34,730				
Alachua	32,245	22,934	16,462	17,328	8,232	2,524	2,282	2,204				
Baker [1]	4,516	3,333	2,303	1,325								
Bradford [1]	10,295	7,516	6,112	3,671								
Brevard [2]	5,158	3,401	1,478	1,216	246							
Calhoun	5,132	1,681	1,580	998	1,446	1,377	1,142					
Citrus [3]	5,391	2,394										
Clay	5,635	5,154	2,838	2,098	1,914							
Columbia	17,094	12,877	9,589	7,335	4,646	4,808	2,102					
Dade [4]	4,955	861	257	85	83	159	446					
De Soto [5]	8,047	4,944										
Duval	39,733	26,800	19,431	11,921	5,074	4,539	4,156	1,970				
Escambia	28,313	20,188	12,156	7,817	5,768	4,351	3,993	2,518				
Franklin	4,890	3,308	1,791	1,256	1,904	1,561	1,030					
Gadsden	15,294	11,894	12,169	9,802	9,396	8,784	5,992	4,895				
Hamilton	11,881	8,507	6,790	5,749	4,154	2,511	1,464	553				
Hernando [6]	3,638	2,476	4,248	2,938	[7] 1,200	926						
Hillsboro	36,013	14,941	5,814	3,216	2,981	2,377	452					
Holmes	7,762	4,336	2,170	1,572	1,386	1,205						
Jackson	23,377	17,544	14,372	9,528	10,209	6,639	4,681	3,907				
Jefferson	16,195	15,757	16,065	13,398	9,876	7,718	5,713	3,312				
Lafayette	4,987	3,686	2,441	1,783	2,068							
Lake [8]	7,467	8,034										
Lee [9]	3,071	1,414										
Leon	19,887	17,752	19,662	15,236	12,343	11,442	10,713	6,494				
Levy	8,603	6,586	5,767	2,018	1,781	465						
Liberty	2,956	1,452	1,362	1,050	1,457							
Madison	15,446	14,316	14,798	11,121	7,779	5,490	2,644	525				
Manatee [5]	4,663	2,895	3,544	1,931	854							
Marion	24,403	20,796	13,046	10,804	8,609	3,338						
Monroe [9]	18,006	18,786	10,940	5,657	2,913	2,645	688	517				
Nassau	9,654	8,294	6,635	4,247	3,644	2,164	1,892	1,511				
New River [1]					3,820							
Orange [10]	11,374	12,584	6,618	2,195	987	466	73	733				
Osceola [11]	3,444	3,133										
Pasco [12]	6,054	4,249										
Polk [13]	12,472	7,905	3,181	3,169								
Putnam	11,641	11,186	6,261	3,821	2,712	687						
St. John	9,165	8,712	4,535	2,618	3,038	2,525	2,694	2,538				
St. Lucie [14]						139						
Santa Rosa	10,293	7,961	6,645	3,312	5,480	2,883		868				
Sumter [15]	6,187	5,363	4,686	2,952	1,549							
Suwanee	14,554	10,524	7,161	3,556	2,303							
Taylor	3,999	2,122	2,279	1,453	1,384							
Volusia [4]	10,003	8,467	3,294	1,723	1,158							
Wakulla	5,149	3,117	2,723	2,506	2,839	1,955						
Walton	9,346	4,816	4,201	3,041	3,037	1,817	1,461	1,207				
Washington	10,154	6,426	4,089	2,302	2,154	1,950	859	978				

[1] New River taken to form Baker and Bradford prior to 1870.
[2] Organized from part of St. Lucie prior to 1860; part taken to form part of Osceola in 1887.
[3] Organized from part of Hernando in 1887.
[4] Part of St. Lucie annexed prior to 1860.
[5] De Soto organized from part of Manatee in 1887.
[6] Name changed from Benton prior to 1860; parts taken to form Citrus and Pasco in 1887.
[7] Estimated.
[8] Organized from parts of Orange and Sumter in 1887.
[9] Lee organized from part of Monroe in 1887.
[10] Name changed from Mosquito prior to 1850; parts taken to form parts of Lake and Osceola in 1887.
[11] Organized from parts of Brevard and Orange in 1887.
[12] Organized from part of Hernando in 1887; part annexed to Polk since 1890.
[13] Part of St. Lucie annexed prior to 1860; part of Pasco annexed since 1890.
[14] Part taken to form Brevard, and parts annexed to Dade, Polk, and Volusia prior to 1860.
[15] Part taken to form part of Lake in 1887.

TABLE 3.—INCREASE IN POPULATION OF FLORIDA BY COUNTIES: 1890 TO 1900.

COUNTIES.	INCREASE.	
	Number.	Per cent.
The State	137,120	35.0
Alachua	9,311	40.5
Baker	1,183	35.4
Bradford	2,779	36.9
Brevard	1,757	51.6
Calhoun	3,451	205.2
Citrus	2,997	125.1
Clay	481	9.3
Columbia	4,217	32.7
Dade	4,094	475.4
De Soto	3,103	62.7
Duval	12,933	48.2
Escambia	8,125	40.2
Franklin	1,582	47.8
Gadsden	3,400	28.5
Hamilton	3,374	39.6
Hernando	1,162	46.9
Hillsboro	21,072	141.0
Holmes	3,426	79.0
Jackson	5,833	33.2
Jefferson	438	2.7
Lafayette	1,301	35.2
Lake	[1] 567	[1] 7.0
Lee	1,657	117.1
Leon	2,135	12.0
Levy	2,017	30.6
Liberty	1,504	103.5
Madison	1,130	7.8
Manatee	1,768	61.0
Marion	3,607	17.3
Monroe	[1] 780	[1] 4.1
Nassau	1,360	16.3
Orange	[1] 1,210	[1] 9.6
Osceola	311	9.9
Pasco	1,805	42.4
Polk	4,567	57.7
Putnam	455	4.0
St. John	453	5.1
Santa Rosa	2,332	29.2
Sumter	824	15.3
Suwanee	4,030	38.2
Taylor	1,877	88.4
Volusia	1,536	18.1
Wakulla	2,032	65.1
Walton	4,530	94.0
Washington	3,728	58.0

[1] Decrease.

TABLE 4.—POPULATION OF FLORIDA BY MINOR CIVIL DIVISIONS: 1890 AND 1900.

MINOR CIVIL DIVISIONS.	1900	1890
ALACHUA COUNTY	32,245	[1] 22,934
Precinct 1. Waldo	1,628	1,312
Precinct 2. La Crosse	2,169	1,460
Precinct 3. Alachua	1,624	836
Precinct 4. Cow Creek [2]	738	922
Precinct 5. Trenton [2]	1,060	254
Precinct 6. Jonesville	3,617	2,488
Precinct 7. Gainesville, including Gainesville city	6,808	4,231
Gainesville city	3,633	2,790
Precinct 8. Hawthorn, including Hawthorn town	1,425	(1)
Hawthorn town	296	----------
Precinct 9. Island Grove	575	485
Precinct 10. Micanopy, including Micanopy town	1,607	1,393
Micanopy town	645	494
Precinct 11. Archer	1,461	1,369
Precinct 12. Arredonda	1,589	2,304
Precinct 13. Fairbanks	588	295
Precinct 14. Melrose	613	540
Precinct 15. Windsor	913	(1)
Precinct 16. Lakeview	235	300
Precinct 17. Hague	1,277	948
Precinct 18. Osceola	788	558
Precinct 19. Orange Heights	440	420
Precinct 20. High Springs, including High Springs town	2,448	798
High Springs town	1,562	----------
Precinct 21. Yular [2]	642	----------
BAKER COUNTY	4,516	3,333
Precinct 1. Sanderson	1,201	952
Precinct 2. Olustee	550	435
Precinct 3. Maclenny, including Maclenny town	950	898
Maclenny town	350	334
Precinct 4. Johnsville	1,356	718
Precinct 5. Glen St. Mary	459	380
BRADFORD COUNTY	10,295	7,516
Precinct 1. Lawtey [3]	1,474	1,098
Precinct 2. Lake Butler,[3] including Lake Butler town	2,429	1,678
Lake Butler town	431	----------
Precinct 3. Palestine	500	354
Precinct 4. Providence	1,136	906
Precinct 5. Pine Hill	1,194	841
Precinct 6. Starke, including Starke town	2,120	1,989
Starke town	972	669
Precinct 7. Hampton, including Hampton town	1,182	650
Hampton town	198	----------
Precinct 8. Pine Grove [3]	260	----------
BREVARD COUNTY [4]	5,158	3,401
Precinct 1. La Grange	276	----------
Precinct 2. Titusville, including Titusville town	804	----------
Titusville town	756	746
Precinct 3. City Point	148	----------
Precinct 4. Rockledge, including Cocoa town	660	----------
Cocoa town	382	312
Precinct 5. Eau Gallie, including Eau Gallie town	277	----------
Eau Gallie town	172	88
Precinct 6. Melbourne, including Melbourne town	281	----------
Melbourne town	131	99
Precinct 7. Malabar	92	----------
Precinct 8. Sebastian	196	----------
Precinct 9. St. Lucie	482	----------
Precinct 10. Eden	543	----------
Precinct 11. Fort Drum	100	----------
Precinct 12. Narrows	67	----------
Precinct 13. Georgiana	131	----------
Precinct 14. Merritt	182	----------
Precinct 15. Canaveral	94	----------
Precinct 16. Hanlover	82	----------
Precinct 18. Ankona	100	----------
Precinct 19. Micco	89	----------
Precinct 20. Brantley	128	----------
Precinct 21. White City	243	----------
Precinct 22. Woodley	100	----------
Seminole Indians (not located in precincts)	83	----------
CALHOUN COUNTY	5,132	[5] 1,681
Precinct 1. Wewahitchka	1,250	(5)
Precinct 2. Shiloah	474	212
Precinct 3. Pippins Mill	305	(5)
Precinct 4. Hansfords Mill	1,000	257
Precinct 5. Blountstown	571	(5)
Precinct 6. Iola	236	119
Precinct 7. Board Head	468	144
Precinct 8. Railsbach [6]	108	113
Precinct 9. Juniper Creek	661	(5)
Precinct 10. Farmdale [6]	59	----------

MINOR CIVIL DIVISIONS.	1900	1890
CITRUS COUNTY [4]	5,391	2,394
Precinct 1. Citronelle	545	----------
Precinct 2. Crystal River	464	----------
Precinct 3. Homosassa	99	----------
Precinct 4. Ozello	49	----------
Precinct 5. Lecanto	288	----------
Precinct 6. Mannfield	229	----------
Precinct 7. Stage Pond	299	----------
Precinct 8. Floral City	655	----------
Precinct 9. New Hope	117	----------
Precinct 10. Inverness	600	----------
Precinct 11. Dunnellon	577	----------
Precinct 12. Fairmount	200	----------
Precinct 13. Fort Cooper	69	----------
Precinct 14. Hernando	400	----------
Precinct 15. Hartshorn	800	----------
CLAY COUNTY	5,635	5,154
Precinct 1. Green Cove Springs,[7] including Green Cove Springs town.	1,561	1,842
Green Cove Springs town	929	1,106
Precinct 2. Hibernia	184	180
Precinct 3. Middleburg	1,342	707
Precinct 4. Highland	655	640
Precinct 5. Kingsley	207	320
Precinct 6. Belmore [8]	265	463
Precinct 7. McRae [9]	230	434
Precinct 8. Orange Park, including Orange Park town	456	349
Orange Park town	245	228
Precinct 9. Rivers Mill	295	219
Precinct 10. Sharon [7]	157	----------
Precinct 11. Melrose [9]	198	----------
Precinct 12. Lakeside [8]	85	----------
COLUMBIA COUNTY	17,094	[10] 12,877
Precinct 1	1,180	133
Precinct 2	554	388
Precinct 3	1,589	(10)
Precinct 4	1,678	1,620
Precinct 5	1,555	1,756
Precinct 6, including Fort White town	1,930	1,803
Fort White town	600	376
Precinct 7	1,070	1,053
Precinct 8	1,066	1,018
Precinct 9	387	(10)
Precinct 10, including Lake City town	6,055	(10)
Lake City town	4,013	2,020
DADE COUNTY	4,955	861
Precinct 1. St. Lucie	97	41
Precinct 2. Lake North, including West Palm Beach city	825	244
West Palm Beach city	564	----------
Precinct 3. Lemon City [11]	780	364
Precinct 4. Cocoanut Grove, including part of Miami city	949	105
Miami city (part of)	99	----------
Total for Miami city, in precincts 4 and 7	1,681	----------
Precinct 5. Jupiter	145	107
Precinct 6. Fort Lauderdale [11]	91	----------
Precinct 7. Miami,[11] including part of Miami city	1,959	----------
Miami city (part of)	1,582	----------
Seminole Indians (not located in precincts)	109	----------
DE SOTO COUNTY	8,047	4,944
Precinct 1. Fort Green	314	563
Precinct 2. Wauchula	499	177
Precinct 3. Coker	480	108
Precinct 4. Pine Level [12]	230	451
Precinct 5. Charlotte Harbor	266	182
Precinct 6. Grove	74	54
Precinct 7. Punta Gorda,[13] including Punta Gorda town	1,047	344
Punta Gorda town	860	262
Precinct 8. Fort Ogden	495	352
Precinct 9. Arcadia,[14] including Arcadia town	1,449	814
Arcadia town	799	----------
Precinct 10. Crewsville	411	440
Precinct 11. Zolfo	489	628
Precinct 12. Fish Eating Creek	281	111
Precinct 13. Fort Bassenger	165	181
Precinct 14. Avon Park	225	64
Precinct 15. Bowling Green	440	196
Precinct 16. Charlie Apopka	283	270
Precinct 17. Nocatee	277	9
Precinct 18. Owens [12]	233	----------
Precinct 19. Cleveland [13]	141	----------
Precinct 20. Oak Hill [14]	248	----------

[1] Precincts 8 and 15 (population 2,018 in 1890) not separately returned in 1890.
[2] Precinct 21 organized from parts of precincts 4 and 5 since 1890.
[3] Precinct 8 organized from parts of precincts 1 and 2 since 1890.
[4] Comparison with population for 1890 can not be made; county redistricted since 1890.
[5] Precincts 1, 3, 5, and 9 (population 836 in 1890) not separately returned in 1890.
[6] Precinct 10 organized from part of precinct 8 since 1890.
[7] Precinct 10 organized from part of precinct 1 since 1890.
[8] Precinct 12 organized from part of precinct 6 since 1890.
[9] Precinct 11 organized from part of precinct 7 since 1890.
[10] Precincts 3, 9, and 10 (population 5,156 in 1890) not separately returned in 1890.
[11] Precincts 6 and 7 organized from parts of precinct 3 since 1890.
[12] Precinct 18 organized from part of precinct 4 since 1890.
[13] Precinct 19 organized from part of precinct 7 since 1890.
[14] Precinct 20 organized from part of precinct 9 since 1890.

TABLE 4.—POPULATION OF FLORIDA BY MINOR CIVIL DIVISIONS: 1890 AND 1900—Continued.

MINOR CIVIL DIVISIONS.	1900	1890
DUVAL COUNTY	39,733	26,800
Precinct 1. Fort George	137	85
Precinct 2. New Berlin [1]	429	550
Precinct 3. Geigers [1]	526	458
Precinct 4. Baldwin	611	425
Precinct 5. Maxville	267	349
Precinct 6. Prices	2,015	1,489
Precinct 7. Moncrief	838	665
Precinct 8. Panama	1,135	547
Precinct 9. Chaseville [2]	246	305
Precinct 10. Mayport [3]	400	642
Precinct 11. Pablo	326	282
Precinct 12. Arlington	206	465
Precinct 13. South Jacksonville	2,196	1,030
Precinct 14. Mandarin	1,261	2,307
Precincts 15 to 23, coextensive with Jacksonville city	28,429	17,201
Jacksonville city:		
Ward 1	1,949	
Ward 2	4,645	
Ward 3	3,086	
Ward 4	3,007	
Ward 5	2,289	
Ward 6	3,772	
Ward 7	3,589	
Ward 8	4,201	
Ward 9	1,891	
Precinct 24. Duval [1]	479	----------
Precinct 25. Gilmore [2]	36	----------
Precinct 26. Idlewild [3]	196	----------
ESCAMBIA COUNTY	28,313	[4] 20,188
Precinct 1. Nixs	2,008	1,574
Precinct 2. Kupfrians Park	999	523
Precinct 3. Millview	695	736
Precinct 4. Ferry Pass	555	722
Precinct 5. Beulah	450	336
Precinct 6. Powelton	1,250	835
Precinct 7. Pine Barren [5]	346	912
Precinct 8. Crabtrees	260	198
Precinct 9. Bluff Springs [6]	783	1,467
Precinct 10. Wards Mill	445	259
Precinct 11. Walnut Hill	228	217
Precinct 12, comprising part of Pensacola city	6,313	(4)
Total for Pensacola city, coextensive with precincts 12, 13, 14, and 15.	17,747	11,750
Precinct 13, comprising part of Pensacola city	3,541	(4)
Precinct 14, comprising part of Pensacola city	1,756	(4)
Precinct 15, comprising part of Pensacola city	6,137	(4)
Precinct 16. Pineville	167	135
Precinct 17. Brents	915	524
Precinct 18. McDavids [6]	387	----------
Precinct 19. Molino [5]	574	----------
Precinct 20. Flomaton [6]	504	----------
FRANKLIN COUNTY	4,890	3,308
Precinct 1, [7] including part of Apalachicola city	2,186	2,727
Apalachicola city (part of)	2,183	----------
Total for Apalachicola city, [8] in precincts 1 and 3	3,077	2,727
Precinct 2, including Carrabelle town	1,326	581
Carrabelle town	923	482
Precinct 3, [9] including part of Apalachicola city	1,378	----------
Apalachicola city (part of)	894	----------
GADSDEN COUNTY	15,294	11,894
Precinct 1. Quincy, including Quincy town	5,588	3,925
Quincy town	847	681
Precinct 2. Hinson	671	[10] 2,310
Precinct 3. Concord	1,566	
Precinct 4. Scotland	1,184	971
Precinct 5. Midway	735	377
Precinct 6. Wetumpka	688	770
Precinct 7. Sawdust	875	862
Precinct 8. Sycamore [11]	1,165	1,007
Precinct 9. Chattahoochee [11]	1,722	844
Precinct 10. Mount Pleasant [11]	750	828
Precinct 11. Blue Spring [11]	350	----------
HAMILTON COUNTY	11,881	8,507
Precinct 1. Jennings [12]	1,337	779
Precinct 2. Jasper, [13] including Jasper town	2,589	2,627
Jasper town	993	----------
Precinct 3. White Springs, [14] including White Springs town.	2,287	1,527
White Springs town	690	543
HAMILTON COUNTY—Continued.		
Precinct 4. Belmont [14]	929	617
Precinct 5. Marion [14]	837	1,019
Precinct 6. Corinth Church [12]	330	294
Precinct 7. Octahatchee [12]	1,031	1,644
Precinct 8. Westlake [12]	799	----------
Precinct 9. Smithville [13]	1,075	----------
Precinct 10. Genoa [14]	667	----------
HERNANDO COUNTY	3,638	2,476
Precinct 1 [15]	245	308
Precinct 2 [16]	370	134
Precinct 3	278	395
Precinct 4, including Brooksville town	1,123	1,015
Brooksville town	641	512
Precinct 5	572	340
Precinct 6	442	284
Precinct 7 [15]	305	----------
Precinct 8 [16]	303	----------
HILLSBORO COUNTY [17]	36,013	14,941
Tampa city, comprising precinct 20 and parts of precincts 6, 25, 26, 27, and 29.	15,839	5,532
Ward 1	3,063	
Ward 2	4,597	
Ward 3	1,718	
Ward 4	6,461	
Precinct 1. St. Petersburg, including St. Petersburg town.	2,298	----------
St. Petersburg town	1,575	273
Precinct 2. Johns Pass	254	----------
Precinct 3. Clear Water, including Bellair and Clear Water Harbor towns.	880	----------
Bellair town	113	----------
Clear Water Harbor town	343	----------
Precinct 4. Sutherland, including Dunedin town	597	----------
Dunedin town	113	----------
Precinct 5. Horse Pond	459	----------
Precinct 6, including part of Fort Brook town, but exclusive of part of Tampa city.	548	----------
Fort Brook town (part of)	548	----------
Total for Fort Brook town, in precincts 6 and 29	1,135	448
Precinct 7. Peru	470	----------
Precinct 8. Pelot	133	----------
Precinct 9. Alafia	451	----------
Precinct 10. Thonotosassa	553	----------
Precinct 11. Bethel	600	----------
Precinct 12. Little Manatee	150	----------
Precinct 13. Hurrah	372	----------
Precinct 14. Tarpon Springs, including Tarpon Springs town.	733	----------
Tarpon Springs town	541	327
Precinct 15. Brandon	317	----------
Precinct 16. Bloomingdale	429	----------
Precinct 17. Keysville	259	----------
Precinct 18. Keystone Park	187	----------
Precinct 19. Plant City, including Plant City town	2,051	----------
Plant City town	720	349
Precinct 21. Bay View	273	----------
Precinct 22. Port Tampa City, including Port Tampa City town.	1,532	----------
Port Tampa City town	1,367	----------
Precinct 23. Gulf City	96	----------
Precinct 24. Seffner	672	----------
Precinct 25. West Tampa, including West Tampa city, but exclusive of part of Tampa city.	2,552	----------
West Tampa city	2,355	----------
Precinct 26. Hyde Park, exclusive of part of Tampa city	186	----------
Precinct 27, exclusive of part of Tampa city	358	----------
Precinct 28. College Hill	1,522	----------
Precinct 29. Fort Brook, including part of Fort Brook town, but exclusive of part of Tampa city.	1,242	----------
Fort Brook town (part of)	587	----------
HOLMES COUNTY	7,762	4,336
Precinct 1. Hickory Hill	479	400
Precinct 2. Sandy Creek [18]	430	329
Precinct 3. Webbs Mill	443	271
Precinct 4. Leonia Church	232	372
Precinct 5. Wards Mill	483	393
Precinct 6. Poplar Springs	631	99
Precinct 7. Hathaways Mill	432	366
Precinct 8. Ponce de Leon [18]	685	297
Precinct 9. Hurricane Creek	344	148
Precinct 10. Newton	851	722
Precinct 11. Westville	712	285
Precinct 12. Bonifay	886	383

[1] Precinct 24 organized from parts of precincts 2 and 3 since 1890.
[2] Precinct 25 organized from part of precinct 9 since 1890.
[3] Precinct 26 organized from part of precinct 10 since 1890.
[4] Precincts 12, 13, 14, and 15 (population 11,750 in 1890) not separately returned in 1890.
[5] Precinct 19 organized from part of precinct 7 since 1890.
[6] Precincts 18 and 20 organized from parts of precinct 9 since 1890.
[7] Given as coextensive with Apalachicola city in 1890; part taken to form precinct 3 since 1890.
[8] Given as coextensive with precinct 1 in 1890.
[9] Organized from part of precinct 1 since 1890.
[10] Not separately returned in 1890.
[11] Precinct 11 organized from parts of precincts 8, 9, and 10 since 1890.
[12] Precinct 8 organized from parts of precincts 1, 6, and 7 since 1890.
[13] Precinct 9 organized from part of precinct 2 since 1890.
[14] Precinct 10 organized from parts of precincts 3, 4, and 5 since 1890.
[15] Precinct 7 organized from part of precinct 1 since 1890.
[16] Precinct 8 organized from part of precinct 2 since 1890.
[17] Comparison with population for 1890 can not be made; county redistricted since 1890.
[18] Part taken to form part of precinct 15 since 1890.

TABLE 4.—POPULATION OF FLORIDA BY MINOR CIVIL DIVISIONS: 1890 AND 1900—Continued.

MINOR CIVIL DIVISIONS.	1900	1890
HOLMES COUNTY—Continued.		
Precinct 13. Mathews Mill	540	157
Precinct 14. Bay View	405	105
Precinct 15. Summerville [1]	209	----------
JACKSON COUNTY	23,377	17,544
Precinct 1	256	249
Precinct 2 [2]	2,164	2,437
Precinct 3	2,052	1,379
Precinct 4 [3]	1,066	1,383
Precinct 5	888	374
Precinct 6, including Marianna town	3,645	3,419
Marianna town	900	926
Precinct 7	835	413
Precinct 8 [4]	819	[5] 2,123
Precinct 9 [4]	877	
Precinct 10	2,607	2,050
Precinct 11	1,076	917
Precinct 12	1,467	1,049
Precinct 13	1,554	1,751
Precinct 14 [2]	1,612	----------
Precinct 15 [3]	1,391	----------
Precinct 16,[4] including Sneads town	1,568	----------
Sneads town	368	----------
JEFFERSON COUNTY	16,195	15,757
Precinct 1. Ashville	1,670	1,758
Precinct 2. Lintons Mill	1,834	1,900
Precinct 3. Barnes	818	962
Precinct 4. Wheeler	1,645	1,651
Precinct 5. Lloyd	1,497	1,468
Precinct 6. Monticello, including Monticello town	1,993	2,005
Monticello town	1,076	1,218
Precinct 7. Drifton	1,239	1,077
Precinct 8. Aucilla, including Aucilla village	1,522	1,334
Aucilla village	173	216
Precinct 9. Lamont	1,033	895
Precinct 10. Waukeenah	1,400	1,352
Precinct 11. Wacissa	924	763
Precinct 12. Strickland	620	592
LAFAYETTE COUNTY	4,987	[6] 3,686
Precinct 1. Day [7]	800	([6])
Precinct 2. Hart Hammock [7]	400	([6])
Precinct 3. Joppa Lodge	1,133	466
Precinct 4. Oldtown	482	437
Precinct 5. Fish Bone	260	313
Precinct 6. Valentine	180	178
Precinct 7. Steinhatchee	385	([6])
Precinct 8. Mayo [7]	1,347	----------
LAKE COUNTY	7,467	8,034
Precinct 1. Astor	182	119
Precinct 2. Altoona	504	463
Precinct 3. Acron	218	125
Precinct 4. Crows Bluff	141	100
Precinct 5. Cassia	103	205
Precinct 6. Seneca	86	120
Precinct 7. Umatilla	456	356
Precinct 8. Higley [8]	230	161
Precinct 9. Fort Mason [8]	135	292
Precinct 10. Leesburg,[8] including Leesburg town	1,470	2,015
Leesburg town	765	722
Precinct 11. Lady Lake	361	487
Precinct 12. Okahumpka	437	297
Precinct 13. Eustis, including Eustis town	609	835
Eustis town	411	----------
Precinct 14. Sorrento	333	368
Precinct 15. Tavares, including Tavares town	147	272
Tavares town	113	----------
Precinct 16. Lane Park	46	109
Precinct 17. Yalaha [9]	263	376
Precinct 18. Mascotte [9]	537	508
Precinct 19. Astatula	100	56
Precinct 20. Victoria	52	47
Precinct 21. Montverde [9]	146	141
Precinct 22. Clermont [9]	295	408
Precinct 23. Mount Dora	197	174
Precinct 24. Lisbon [8]	295	----------
Precinct 25. Minneola [9]	124	----------

[1] Organized from parts of precincts 2 and 8 since 1890.
[2] Precinct 14 organized from part of precinct 2 since 1890.
[3] Precinct 15 organized from part of precinct 4 since 1890.
[4] Precinct 16 organized from parts of precincts 8 and 9 since 1890.
[5] Not separately returned in 1890.
[6] Precincts 1, 2, and 7 (population 2,292 in 1890) not separately returned in 1890.
[7] Precinct 8 organized from parts of precincts 1 and 2 since 1890.
[8] Precinct 24 organized from parts of precincts 8, 9, and 10 since 1890.
[9] Precinct 25 organized from parts of precincts 17, 18, 21, and 22 since 1890.
[10] Comparison with population for 1890 can not be made; county redistricted since 1890.

MINOR CIVIL DIVISIONS.	1900	1890
LEE COUNTY [10]	3,071	1,414
Precinct 1. Fort Denaud	322	----------
Precinct 2. Alva	295	----------
Precinct 3. Buckingham	169	----------
Precinct 4. Fort Myers, including Myers town	1,025	----------
Myers town	943	575
Precinct 5. New Prospect	95	----------
Precinct 6. Puntarasa	248	----------
Precinct 7. Marco	407	----------
Precinct 8. Allen Place	131	----------
Precinct 9. Sanibel	232	----------
Seminole Indians (not located in precincts)	147	----------
LEON COUNTY	19,887	17,752
Precinct 1	764	931
Precinct 2	1,160	1,289
Precinct 3	633	[5] 2,064
Precinct 4	1,717	
Precinct 5	440	470
Precinct 6	1,841	1,109
Precinct 7	1,066	1,032
Precinct 8	1,128	1,051
Precinct 9	871	[5] 1,578
Precinct 10	747	
Precinct 11	1,774	1,719
Precinct 12, comprising part of Tallahassee city	1,428	1,354
Total for Tallahassee city, coextensive with precincts 12 and 13.	2,981	2,934
Precinct 13, comprising part of Tallahassee city	1,553	1,580
Precinct 14	1,721	1,641
Precinct 15	622	632
Precinct 16	842	382
Precinct 17	1,178	[5] 920
Precinct 18	402	
LEVY COUNTY	8,603	[11] 6,586
Precinct 1. Bronson	799	651
Precinct 2. Levyville [12]	517	657
Precinct 3. Ellzey	802	650
Precinct 4. Cedar Keys, including Cedar Keys town	960	([11])
Cedar Keys town	739	----------
Precinct 5. Lebanon	600	221
Precinct 6. Montbrook	570	209
Precinct 7. Williston, including Williston town	1,465	587
Williston town	184	----------
Precinct 8. Morriston	772	348
Precinct 9. Sumner	450	([11])
Precinct 10. Judson [13]	550	834
Precinct 11. Shell Pond	275	560
Precinct 12. Red Hollow [14]	400	----------
Precinct 13. Chiefland [15]	443	----------
LIBERTY COUNTY	2,956	1,452
Precinct 1. Oak Grove	791	535
Precinct 2. Bristol	796	363
Precinct 3. Orange	759	243
Precinct 4. Coe Mills	370	138
Precinct 5. Chesters School House	240	173
MADISON COUNTY	15,446	14,316
Precinct 1. Madison, including Madison town	3,748	3,040
Madison town	849	781
Precinct 2. Ellaville	562	[5] 1,283
Precinct 3. Norton Creek [16]	778	
Precinct 4. Moseley Hall	1,165	1,143
Precinct 5. Greenville	1,526	1,705
Precinct 6. Hamburg	2,242	2,416
Precinct 7. Cherry Lake	1,444	1,296
Precinct 8. Withlacoochee	885	857
Precinct 9. Harmony	617	710
Precinct 10. Hixtown	813	877
Precinct 11. Macedonia	1,261	989
Precinct 12. Winquepin [16]	405	----------
MANATEE COUNTY	4,663	2,895
Precinct 1. Palmetto, [17] including Palmetto town	1,268	634
Palmetto town	569	224
Precinct 2. Mitchellville [18]	200	391
Precinct 3. Dry Prairie	300	226
Precinct 4. Miakka [19]	164	336

[11] Precincts 4 and 9 (population 1,869 in 1890) not separately returned in 1890.
[12] Part taken to form part of precinct 13 since 1890.
[13] Part taken to form precinct 12 since 1890.
[14] Organized from part of precinct 10 since 1890 and part subsequently taken to form part of precinct 13.
[15] Organized from parts of precincts 2 and 12 since 1890.
[16] Precinct 12 organized from part of precinct 3 since 1890.
[17] Part taken to form precinct 9 since 1890.
[18] Part taken to form precinct 11 since 1890.
[19] Part taken to form precinct 8 since 1890.

TABLE 4.—POPULATION OF FLORIDA BY MINOR CIVIL DIVISIONS: 1890 AND 1900—Continued.

MINOR CIVIL DIVISIONS.		1900	1890
MANATEE COUNTY—Continued.			
Precinct 5. Manatee, including Manatee town		480	543
Manatee town		254	289
Precinct 6. Braidentown		900	373
Precinct 7. Sarasota [1]		603	392
Precinct 8. Sandy [2]		172	----------
Precinct 9. Ellenton [3]		286	----------
Precinct 10. Englewood [1]		90	----------
Precinct 11. Parrish [4]		200	----------
MARION COUNTY [5]		24,403	20,796
Precinct 1. Ocala, including Ocala city		5,915	----------
Ocala city		3,380	2,904
Ward 1	468		
Ward 2	756		
Ward 3	970		
Ward 4	1,186		
Precinct 2. Reddick		1,227	----------
Precinct 3. Flemington		1,504	----------
Precinct 4. Cotton Plant		1,502	----------
Precinct 5. Buck Pond		513	----------
Precinct 6. Camp Izard		622	----------
Precinct 7. Shady Grove		1,037	----------
Precinct 8. Summerfield		1,021	----------
Precinct 9. Lake Weir		221	----------
Precinct 10. Moss Bluff		368	----------
Precinct 11. Grahamville		637	----------
Precinct 12. Salt Springs		244	----------
Precinct 13. Fort McCoy		674	----------
Precinct 14. Orange Springs		657	----------
Precinct 15. Linadale		137	----------
Precinct 16. Citra, including Citra town		680	----------
Citra town		322	387
Precinct 17. Anthony, including Anthony town		445	----------
Anthony town		198	231
Precinct 18. Martin		596	----------
Precinct 19. Stanton		356	----------
Precinct 20. Blitchton		1,031	----------
Precinct 21. Belleview, including Belleview town		1,124	----------
Belleview town		137	130
Precinct 22. McIntosh		1,049	----------
Precinct 23. Pedro		287	----------
Precinct 24. Dunnellon, including Dunnellon town		1,257	----------
Dunnellon town		700	532
Precinct 25. Candler		152	----------
Precinct 26. Sparr		625	----------
Precinct 27. Eureka		261	----------
Precinct 28. Juliette		261	----------
MONROE COUNTY		18,006	18,786
Precincts 1, 2, 3, 4, and 5, coextensive with Key West city		17,114	18,080
Key West city:			
Ward 1	2,111		
Ward 2	1,568		
Ward 3	3,635		
Ward 4	5,037		
Ward 5	4,763		
Precinct 6. Key Metacumbe		246	273
Precinct 7. Key Largo		364	337
Precinct 8. Chokoloskee		282	96
NASSAU COUNTY		9,654	[6] 8,294
Precinct 1, including part of Fernandina city		1,596	([6])
Fernandina city (part of)		1,445	----------
Total for Fernandina city, in precincts 1 and 2		3,245	2,803
Precinct 2,[7] including part of Fernandina city		2,800	238
Fernandina city (part of)		1,800	----------
Precinct 3		762	246
Precinct 4		379	324
Precinct 5		263	203
Precinct 6		217	[8] 1,108
Precinct 7		912	
Precinct 8		861	1,121
Precinct 9		1,050	1,079
Precinct 10		309	193
Precinct 11		252	217
Precinct 13		253	98
ORANGE COUNTY [5]		11,374	12,584
Precinct 1. Orlando, including Orlando city		3,243	----------
Orlando city		2,481	2,856
Precinct 2. Maitland, including Eatonville and Lake Maitland towns.		533	----------
Eatonville town		125	----------
Lake Maitland town		136	----------

[1] Precinct 10 organized from part of precinct 7 since 1890.
[2] Organized from part of precinct 4 since 1890.
[3] Organized from part of precinct 1 since 1890.
[4] Organized from part of precinct 2 since 1890.
[5] Comparison with population for 1890 can not be made; county redistricted since 1890.
[6] Precincts 1 and 12 (population 3,472 in 1890) not separately returned in 1890; precinct 12 subsequently annexed to precinct 2.
[7] Precinct 12 annexed since 1890.

MINOR CIVIL DIVISIONS.		1900	1890
ORANGE COUNTY—Continued.			
Precinct 3. Sanford, including Goldsboro town and Sanford city.		2,154	----------
Goldsboro town		71	----------
Sanford city		1,450	2,016
Precinct 4. Paola		321	----------
Precinct 5. Oviedo		293	----------
Precinct 6. Geneva		210	----------
Precinct 7. Chuluota		195	----------
Precinct 8. Gabriella		274	----------
Precinct 9. Longwood		375	----------
Precinct 10. Ocoee		412	----------
Precinct 11. Apopka, including Apopka town		718	----------
Apopka town		218	490
Precinct 12. Zellwood		418	----------
Precinct 13. Bay Ridge		136	----------
Precinct 14. Oakland		438	----------
Precinct 15. Gotha		202	----------
Precinct 16. Pine Castle		352	----------
Precinct 17. Conway		301	----------
Precinct 18. Fort Christmas		199	----------
Precinct 19. Winter Park, including Winter Park town		600	----------
Winter Park town		366	270
OSCEOLA COUNTY		3,444	3,133
Precinct 1. Kissimmee, including Kissimmee city		1,485	1,494
Kissimmee city		1,132	1,086
Precinct 2. Shingle Creek		149	154
Precinct 3. Campbell		316	292
Precinct 4. Bassville		391	517
Precinct 5. Crabgrass		244	112
Precinct 6. Lakeview		341	262
Precinct 7. Bassenger		358	143
Precinct 8. Narcoossee		160	159
PASCO COUNTY [9]		6,054	4,249
Precinct 1. Macon		341	----------
Precinct 2. Dade, including Dade city		1,000	----------
Dade city		509	321
Precinct 3. Richland		455	----------
Precinct 4. Wesley Chapel		149	----------
Precinct 5. San Antonio		793	----------
Precinct 6. Chipco		688	----------
Precinct 7. Pasco		461	----------
Precinct 8. Slaughter		101	----------
Precinct 9. Hudson		477	----------
Precinct 10. Anclote		443	----------
Precinct 11. Pasadena		224	----------
Precinct 12. Ehren		327	----------
Precinct 13. Abbott		498	----------
Precinct 14. Loyce		97	----------
POLK COUNTY [10]		12,472	7,905
Precinct 1 [11]		381	459
Precinct 2, including Fort Meade town		1,609	1,172
Fort Meade town		261	267
Precinct 3, including Bartow town		2,390	1,485
Bartow town		1,983	1,386
Precinct 4 [11]		312	378
Precinct 5 [10]		775	496
Precinct 6		510	468
Precinct 7		321	151
Precinct 8 [10]		136	54
Precinct 9 [11]		262	362
Precinct 10, including Lakeland town		2,133	1,078
Lakeland town		1,180	552
Precinct 11		324	262
Precinct 12		429	373
Precinct 13		353	214
Precinct 14		308	248
Precinct 15		215	261
Precinct 16		627	358
Precinct 17		118	91
Precinct 18 [11]		1,269	----------
PUTNAM COUNTY		11,641	[12] 11,186
Precinct 1, including Crescent city		688	([13])
Crescent city		352	554
Precinct 2		213	([13])
Precinct 3		158	([13])
Precinct 4, including Welaka city		322	403
Welaka city		215	----------
Precinct 5		165	([13])
Precinct 6		227	([13])
Precinct 7		294	232

[8] Not separately returned in 1890.
[9] Part annexed to Polk county since 1890. Comparison with population for 1890 can not be made; information as to changes in minor civil divisions incomplete.
[10] Part of Pasco county annexed since 1890.
[11] Precinct 18 organized from parts of precincts 1, 4, and 9 since 1890.
[12] Includes population (5,048) of precincts 1, 2, 3, 5, 6, 13, 14, 16, 17, and 22, not separately returned in 1890.
[13] Precincts 1, 2, 3, 5, and 6 (population 1,729 in 1890) not separately returned in 1890.

TABLE 4.—POPULATION OF FLORIDA BY MINOR CIVIL DIVISIONS: 1890 AND 1900—Continued.

MINOR CIVIL DIVISIONS.	1900	1890
PUTNAM COUNTY—Continued.		
Precinct 8, including San Mateo town	358	437
San Mateo town	267	----------
Precinct 9	520	465
Precinct 10, including Federal Point city	237	188
Federal Point city	172	----------
Precinct 11,[1] including Palatka Heights city	538	454
Palatka Heights city [1]	354	454
Precinct 12,[2] comprising ward 1 of Palatka city	499	657
Total for Palatka city, coextensive with precincts 12, 13, 14, 15, 23, 24, and 25.	3,301	3,039
Ward 1	499	
Ward 2	409	
Ward 3	171	
Ward 4	198	
Ward 5	281	
Ward 6	870	
Ward 7	873	
Precinct 13,[2] comprising ward 2 of Palatka city	409	(3)
Precinct 14,[2] comprising ward 3 of Palatka city	171	(3)
Precinct 15,[2] comprising ward 4 of Palatka city	198	910
Precinct 16, including Interlaken city	978	(4)
Interlaken city	147	207
Precinct 17	838	(4)
Precinct 18	835	943
Precinct 19	720	501
Precinct 20	503	352
Precinct 21	490	596
Precinct 22	756	(4)
Precinct 23,[2] comprising ward 5 of Palatka city	281	----------
Precinct 24,[2] comprising ward 6 of Palatka city	870	----------
Precinct 25,[2] comprising ward 7 of Palatka city	873	----------
ST. JOHN COUNTY	9,165	[5] 8,712
Precinct 1[6]	164	125
Precinct 2[6]	286	404
Precinct 3[6]	339	309
Precinct 4	465	555
Precinct 5, including New Augustine city	1,177	958
New Augustine city	693	553
Precinct 6	259	305
Precinct 7	897	104
Precinct 8	89	321
Precinct 9, including part of ward 1 of St. Augustine city	1,078	(7)
St. Augustine city (part of)	865	----------
Total for St. Augustine city,[8] in precincts 9, 13, 14, 15, and 16.	4,272	4,742
Ward 1	955	
Ward 2	702	
Ward 3	728	
Ward 4	550	
Ward 5	1,337	
Precinct 10	297	315
Precinct 11	379	220
Precinct 12	11	182
Precinct 13,[9] comprising ward 2 of St. Augustine city	702	(7)
St. Augustine city (part of)	702	----------
Precinct 14, including ward 3 and part of ward 1 of St. Augustine city.	876	(10)
St. Augustine city (part of)	818	----------
Precinct 15,[9] comprising ward 4 of St. Augustine city	550	(10)
St. Augustine city (part of)	550	----------
Precinct 16,[9] comprising ward 5 of St. Augustine city	1,337	----------
St. Augustine city (part of)	1,337	----------
Precinct 17[6]	259	----------
SANTA ROSA COUNTY	10,293	[11] 7,961
Precinct 1. Milton,[12] including Milton town	2,428	3,945
Milton town	1,204	1,455
Precinct 2. Wallace	174	216
Precinct 3. Coon Hill	586	381
Precinct 4. Pine Level [13]	483	106
Precinct 5. Milligan Mills	360	153
Precinct 6. Red Rock	488	155
Precinct 7. Willman	625	561
Precinct 8. Chaffin	1,127	746
Precinct 9. Holt	524	283
Precinct 10. East Bay [14]	482	197
Precinct 11. Mary Esther	336	238
Precinct 12. Cauley	107	173
Precinct 13. Indian Springs	241	119
Precinct 14. Fleming	239	118
Precinct 15. Dog Wood Grove [13]	350	459
Precinct 16. Bagdad [12]	1,381	----------
Precinct 17. Robinson [13]	362	----------

MINOR CIVIL DIVISIONS.	1900	1890
SUMTER COUNTY	6,187	5,363
Precinct 1. Sumterville	886	[15] 3,414
Precinct 2. Oxford	1,097	
Precinct 3. Wildwood, including Wildwood town	991	
Wildwood town [16]	244	
Precinct 4. Rutland	222	
Precinct 5. Bay Hill	197	
Precinct 6. Webster	867	612
Precinct 7. Center Hill	440	428
Precinct 8. Bushnell	939	672
Precinct 9. Massacre	450	126
Precinct 10. Pemberton	98	111
SUWANEE COUNTY	14,554	[17] 10,524
Precinct 1. Live Oak, including Live Oak town	3,413	2,051
Live Oak town	1,659	687
Precinct 2. Union [18]	947	1,136
Precinct 3. Clayland [18]	920	699
Precinct 4. Luraville	870	450
Precinct 5. Branford [19]	620	(17)
Precinct 6. Leona [20]	533	(17)
Precinct 7. Padlock [20]	795	604
Precinct 8. Houston	972	810
Precinct 9. Wellborn	877	792
Precinct 10. Middleton [20]	296	289
Precinct 11. Suwanee	631	571
Precinct 12. Hickory Sink	249	140
Precinct 13. Pine Grove	739	579
Precinct 14. O'Brien [20]	784	(17)
Precinct 15. Burlington [19]	260	----------
Precinct 16. Pine Mount [20]	600	----------
Precinct 17. Rocky Sink [18]	1,048	----------
TAYLOR COUNTY [21]	3,999	2,122
Precinct 1. Perry	1,314	----------
Precinct 2. Spring Warrior	566	----------
Precinct 3. Pleasant Hill	264	----------
Precinct 4. Salem	329	----------
Precinct 5. Mills	263	----------
Precinct 6. Lake Bird	560	----------
Precinct 7. Iddo	327	----------
Precinct 8. Oakland	376	----------
VOLUSIA COUNTY	10,003	8,467
Precinct 1	284	520
Precinct 2, including Orange City town	414	600
Orange City town	365	----------
Precinct 3, including De Land town	1,683	1,397
De Land town	1,449	1,113
Precinct 4, including Deleon Springs town	666	607
Deleon Springs town	183	235
Precinct 5 [22]	348	479
Precinct 6 [22]	495	742
Precinct 7, including Ormond village	720	319
Ormond village	595	239
Precinct 8, including Daytona town	2,324	1,025
Daytona town	1,690	771
Precinct 9 [23]	269	356
Precinct 10,[23] including New Smyrna town	715	547
New Smyrna town	543	287
Precinct 11	207	185
Precinct 12	95	227
Precinct 13	163	104
Precinct 14, including Lake Helen village	273	352
Lake Helen village	203	----------
Precinct 15	299	318
Precinct 16	228	312
Precinct 17	458	377
Precinct 18. Ponce Park [23]	48	----------
Precinct 19. Pierson [22]	314	----------
WAKULLA COUNTY	5,149	3,117
Precinct 1. Wakulla	1,121	[15] 2,163
Precinct 2. Crawfordville [24]	799	
Precinct 3. Sopchoppy	889	536
Precinct 4. Smith Creek	245	150
Precinct 5. St. Marks	237	268
Precinct 6. Pigott [24]	688	----------
Precinct 7. Ivan [24]	870	----------
Precinct 8. Arran [24]	300	----------

[1] Palatka Heights city given as coextensive with precinct 11 in 1890.
[2] Precincts 23, 24, and 25 organized from parts of precincts 12, 13, 14, and 15 since 1890.
[3] Precincts 13 and 14 (population 1,472 in 1890) not separately returned in 1890.
[4] Precincts 16, 17, and 22 (population 1,847 in 1890) not separately returned in 1890.
[5] Includes population (4,914) of precincts 9, 13, 14, and 15, not separately returned in 1890.
[6] Precinct 17 organized from parts of precincts 1, 2, and 3 since 1890.
[7] Precincts 9 and 13 (population 2,154 in 1890) not separately returned in 1890.
[8] In 1890 comprised precincts 13, 14, 15, and part of precinct 9.
[9] Precinct 16 organized from parts of precincts 13 and 15 since 1890.
[10] Precincts 14 and 15 (population 2,760 in 1890) not separately returned in 1890.
[11] Includes population (111) of former precinct 16, annexed to precinct 10 since 1890.
[12] Precinct 16 organized from part of precinct 1 since 1890.
[13] Precinct 17 organized from parts of precincts 4 and 15 since 1890.
[14] Former precinct 16 annexed since 1890.
[15] Not separately returned in 1890.
[16] Population 419 in 1890.
[17] Precincts 5, 6, and 14 (population 2,403 in 1890) not separately returned in 1890.
[18] Precinct 17 organized from parts of precincts 2 and 3 since 1890.
[19] Precinct 15 organized from part of precinct 5 since 1890.
[20] Precinct 16 organized from parts of precincts 6, 7, 10, and 14 since 1890.
[21] Not returned by precincts in 1890.
[22] Precinct 19 organized from parts of precincts 5 and 6 since 1890.
[23] Precinct 18 organized from parts of precincts 9 and 10 since 1890.
[24] Precincts 6, 7, and 8 organized from parts of precinct 2 since 1890.

TABLE 4.—POPULATION OF FLORIDA BY MINOR CIVIL DIVISIONS: 1890 AND 1900—Continued.

MINOR CIVIL DIVISIONS.	1900	1890
WALTON COUNTY	9,346	4,816
Precinct 1. Knox Hill	707	616
Precinct 2. Euchee Anna	610	293
Precinct 3. Sandy Creek [1]	500	321
Precinct 4. Limestone	646	427
Precinct 5. McDades Pond	541	214
Precinct 6. Yellow River [2]	274	133
Precinct 7. Shoal River	289	316
Precinct 8. Alequa	304	192
Precinct 9. Boggy Bayou	189	130
Precinct 10. Portland	372	295
Precinct 11. Freeport	1,137	417
Precinct 12. Mossy Bend	327	279
Precinct 13. Argyle	149	237
Precinct 14. De Funiak Springs	1,661	672
Precinct 15. Crestview	642	220
Precinct 16. Mossy Head	98	54
Precinct 17. Ealum [1]	298	----------
Precinct 18. Laurel Hill [2]	602	----------

MINOR CIVIL DIVISIONS.	1900	1890
WASHINGTON COUNTY	10,154	6,426
Precinct 1. Vernon,[3] including Vernon town	1,143	1,194
Vernon town	141	----------
Precinct 2. Davis Mills [4]	609	612
Precinct 3. Caryville [5]	1,000	871
Precinct 4. Econfina [6]	243	421
Precinct 5. St. Andrews [7]	383	399
Precinct 6. Point Washington [8]	527	384
Precinct 7. Chipley, including Chipley town	2,063	1,296
Chipley town	652	354
Precinct 8. Millers Ferry	889	752
Precinct 9. Nixon	208	233
Precinct 10. Parker	777	264
Precinct 11. Poplarhead [5]	460	----------
Precinct 12. Greenhead [9]	289	----------
Precinct 13. West Bay [8]	183	----------
Precinct 14. Grassy Point [7]	639	----------
Precinct 15. Wausau [10]	741	----------

[1] Precinct 17 organized from part of precinct 3 since 1890.
[2] Precinct 18 organized from part of precinct 6 since 1890.
[3] Parts taken to form parts of precincts 12 and 15 since 1890.
[4] Part taken to form part of precinct 15 since 1890.
[5] Precinct 11 organized from part of precinct 3 since 1890.
[6] Part taken to form part of precinct 12 since 1890.
[7] Precinct 14 organized from part of precinct 5 since 1890.
[8] Precinct 13 organized from part of precinct 6 since 1890.
[9] Organized from parts of precincts 1 and 4 since 1890.
[10] Organized from parts of precincts 1 and 2 since 1890.

There are 92 incorporated cities, towns, and villages in Florida, for which the population in 1900 is separately returned, and these incorporated places are presented in table 5 in alphabetical order, being abstracted from table 4, in which they are presented in detail under the counties in which they are severally situated.

TABLE 5.—POPULATION OF THE INCORPORATED CITIES, TOWNS, AND VILLAGES OF FLORIDA: 1890 AND 1900.

CITIES, TOWNS, AND VILLAGES.	POPULATION.		CITIES, TOWNS, AND VILLAGES.	POPULATION.		CITIES, TOWNS, AND VILLAGES.	POPULATION.	
	1900	1890		1900	1890		1900	1890
Anthony town	198	231	Goldsboro town	71	----------	Orange Park town	245	228
Apalachicola city	3,077	2,727	Green Cove Springs town	929	1,106	Orlando city	2,481	2,856
Apopka town	218	490	Hampton town	198	----------	Ormond village	595	239
Arcadia town	799	----------	Hawthorn town	296	----------	Palatka city	3,301	3,039
Aucilla village	173	216	High Springs town	1,562	----------	Palatka Heights city	354	454
Bartow town	1,983	1,386	Interlaken city	147	207	Palmetto town	569	224
Bellair town	113	----------	Jacksonville city	28,429	17,201	Pensacola city	17,747	11,750
Belleview town	137	130	Jasper town	993	----------	Plant City town	720	349
Brooksville town	641	512	Key West city	17,114	18,080	Port Tampa City town	1,367	----------
Carrabelle town	923	482	Kissimmee city	1,132	1,086	Punta Gorda town	860	262
Cedar Keys town	739	----------	Lake Butler town	431	----------	Quincy town	847	681
Chipley town	652	354	Lake City town	4,013	2,020	St. Augustine city	4,272	4,742
Citra town	322	387	Lake Helen village	203	----------	St. Petersburg town	1,575	273
Clear Water Harbor town	343	----------	Lakeland town	1,180	552	Sanford city	1,450	2,016
Cocoa town	382	312	Lake Maitland town	136	----------	San Mateo town	267	----------
Crescent City	352	554	Leesburg town	765	722	Sneads town	368	----------
Dade City	509	321	Live Oak town	1,659	687	Starke town	972	669
Daytona town	1,690	771	Maclenny town	350	334	Tallahassee city	2,981	2,934
De Land town	1,449	1,113	Madison town	849	781	Tampa city	15,839	5,532
Deleon Springs town	183	235	Manatee town	254	289	Tarpon Springs town	541	327
Dunedin town	113	----------	Marianna town	900	926	Tavares town	113	----------
Dunnellon town	700	532	Melbourne town	131	99	Titusville town	756	746
Eatonville town	125	----------	Miami city	1,681	----------	Vernon town	141	----------
Eau Gallie town	172	88	Micanopy town	645	494	Welaka city	215	----------
Eustis town	411	----------	Milton town	1,204	1,455	West Palm Beach city	564	----------
Federal Point city	172	----------	Monticello town	1,076	1,218	West Tampa city	2,355	----------
Fernandina city	3,245	2,803	Myers town	943	575	White Springs town	690	543
Fort Brook town	1,135	448	New Augustine city	693	553	Wildwood town	244	419
Fort Meade town	261	267	New Smyrna town	543	287	Williston town	184	----------
Fort White town	600	376	Ocala city	3,380	2,904	Winter Park town	366	270
Gainesville city	3,633	2,790	Orange City town	365	----------			

Of the above named 92 incorporated places there are only 14 that have a population in 1900 of more than 2,000, and of these only 4 have a population in excess of 5,000, namely, Jacksonville, with 28,429; Pensacola, with 17,747; Key West, with 17,114; and Tampa, with 15,839 inhabitants.

Jacksonville is the only city in Florida that has a population in 1900 of more than 25,000, and for this city a summary is presented in table 6, showing its population from 1850, the first year in which it is separately stated in the census report, to 1900, inclusive, together with the increase by number and per cent during each of the ten-year periods.

TABLE 6.—POPULATION OF JACKSONVILLE: 1850 TO 1900.

CENSUS YEARS.	Population.	INCREASE.	
		Number.	Per cent.
1900	28,429	11,228	65.2
1890	17,201	9,551	124.8
1880	7,650	738	10.6
1870	6,912	4,794	226.3
1860	2,118	1,073	102.6
1850	1,045		

This summary shows that the population of Jacksonville, starting with 1,045 in 1850, increased to 6,912 in 1870, to 17,201 in 1890, and to 28,429 in 1900. There has been an increase since 1890 of 11,228, or 65.2 per cent, as compared with an increase from 1880 to 1890 of 9,551, or 124.8 per cent.



Director of the Census.

DEC 10 1900
LIBRARY.

Twelfth Census of the United States

BULLETIN No. 17

DOMESTIC ANIMALS IN BARNS AND INCLOSURES, NOT ON FARMS OR RANGES

Statistics of Agriculture

WASHINGTON
CENSUS OFFICE
1900

Twelfth Census of the United States

BULLETIN No. 17

DOMESTIC ANIMALS IN BARNS AND INCLOSURES, NOT ON FARMS OR RANGES

Statistics of Agriculture

WASHINGTON
CENSUS OFFICE
1900

EXPLANATORY NOTE.

The geographical groups of states used in the following bulletin are those established by the Eleventh Census. The divisions of the United States included in each group are as follows:

North Atlantic division; Connecticut, Maine, Massachusetts, New Hampshire, New Jersey, New York, Pennsylvania, Rhode Island, Vermont.

South Atlantic division; Delaware, District of Columbia, Florida, Georgia, Maryland, North Carolina, South Carolina, Virginia, West Virginia.

North Central division; Illinois, Indiana, Iowa, Kansas, Michigan, Minnesota, Missouri, Nebraska, North Dakota, Ohio, South Dakota, Wisconsin.

South Central division; Alabama, Arkansas, Indian Territory, Kentucky, Louisiana, Mississippi, Oklahoma, Tennessee, Texas.

Western division; Arizona, California, Colorado, Idaho, Montana, Nevada, New Mexico, Oregon, Utah, Washington, Wyoming.

Twelfth Census of the United States.

CENSUS BULLETIN.

No. 17. WASHINGTON, D. C. November 23, 1900.

DOMESTIC ANIMALS NOT ON FARMS OR RANGES.

This bulletin has been prepared under the direction of Mr. LE GRAND POWERS, chief statistician for agriculture. It presents the results of one part of the special inquiries relating to live stock, authorized by Congress, in an Act, amendatory to the law relating to the Twelfth Census, approved February 1, 1900.

By that amendment the census authorities were directed to collect statistics, not authorized by the original Act, relating to two classes of domestic animals. The first class consists of live stock upon the unfenced public domain or ranges, of the West and South; the second, of domestic animals not located on what are popularly known as farms or ranges. In the second class are included all domestic animals in cities, towns, and villages; in stock yards; all employed in manufacturing, lumbering and mining industries, and kindred enterprises; and all used for pleasure or profit by individuals other than farm proprietors.

In this bulletin are presented statistics of the animals in the second class. Similar statistics have never before been collected in the United States. In the census of 1860, the assistant marshals who collected the census data were requested, each in his own subdivision, to prepare, in the course of the enumeration, estimates of the number of animals of each recognized class not found upon farms. The request, it appears, was quite generally complied with. The results will be found upon page 192 of the agricultural volume for that census. In 1870, the Superintendent of the Census, as he states in his report, sought to place himself in possession of all statistical data of a positive character obtainable upon the subject, and upon the basis of such data made estimates of the number of horses and neat cattle not on farms. The results are given on page 75 of the agricultural volume for that census.

In table 5 of the present bulletin is found a summary, by states and territories, of horses and neat cattle reported by the enumerators in 1900, and also of the corresponding estimates made in 1860 and 1870. A careful study of the table will demonstrate the fact that the estimates of 1860 and 1870 were far from accurate. The estimates for horses were, however, more nearly correct than those for neat cattle.

The enumerators generally reported animals on farms on the regular farm schedule, and other live stock on a specially prepared schedule, although in a few instances some animals were reported on one schedule that should properly have been on the other. These errors, however, are purely formal, and are generally easily detected. Most of the reports of animals, which were improperly made on the schedule for live stock not on farms or ranges, have been transferred to their proper places. The reports improperly made on the regular farm schedules cannot, however, be corrected until all those schedules have been prepared for tabulation. It was deemed unwise to delay, for several months, the publication of these tables in order to include the further statistics to which reference has just been made.

The aggregate number of barns or inclosures reporting domestic animals not on farms or ranges, June 1, 1900, was 1,878,207. This was substantially one-third of the total number of farms at the same time in the United States. Of these barns and inclosures, 784,560 contained neat cattle; 1,355,636, horses; 51,808, mules; 6,522, asses and burros; 7,564, sheep; 452,928, swine; and 21,527, goats. The number of various kinds of domestic animals in these barns and inclosures was reported as follows: Neat cattle, 1,466,970; horses, 2,833,877; mules, 162,115; asses and burros, 12,870; sheep, 156,470; swine, 1,592,861; and goats, 47,652.

(C P 15 M)

Detailed reports are made of all these animals under the classification adopted for the Twelfth Census. The results are given in table 1, for the states and territories; in table 2, for the various cities and groups of cities containing over 25,000 inhabitants; and in table 3 for the counties. Table 4 presents for the states and territories the average number of animals in an inclosure; table 6 gives the number of the various animals for each 100,000 inhabitants in the cities for which statistics are printed in table 2; and table 7 is an exhibit of the percentages of inclosures with the various kinds of animals.

As can be seen by a glance at table 4, the average number of neat cattle to an inclosure is smallest in the North Atlantic states and largest in the South Central. In the former it is 1.6 and in the latter 2.5. In the North Atlantic and North Central states there is very little variation in the average number of animals to a barn or inclosure. That average varies from 1.5 to 1.8, with the single exception of Illinois, in which the average is 2.3. The higher average of Illinois is due to the presence in Chicago of stock yards, and in Peoria of extensive feed yards. Of the individual states, Florida reports the largest number of neat cattle to an inclosure. This is 3.6. Louisiana comes next with 3.5; Mississippi and Indian Territory follow with 3.2; Arkansas, 2.9; New Mexico and Colorado, 2.8; Alabama, 2.7; and Texas, 2.5. In the states and territories just mentioned, and to a certain extent in all of the South Atlantic, South Central, and Western states, many animals graze at large upon unfenced land, which is usually spoken of in the West as a "range." All the larger herds and flocks of this kind were reported either on the regular farm schedules or on the special schedule for live stock on ranges, or have been transferred thereto in the tabulation of the data printed in this bulletin. Many smaller herds and flocks of this description reported by the enumerators on the schedule for live stock not on farms or ranges, have not been transferred. When the probable income derived from the animals thus kept was insignificant, they were allowed to remain on the schedules as reported. The existence of these small flocks and herds, most of the time running at large, is a cause of the high average number of neat cattle to an inclosure shown by the accompanying table, in the states and groups of states mentioned. Excluding them, the relative number of neat cattle kept in barns or fenced inclosures is doubtless about the same in the Southern and Western states as in the other great divisions. The average number of neat cattle to an inclosure is smaller in group C, cities of 25,000 to 50,000 inhabitants, than in either of the other groups of cities, or in the United States as a whole. In the smaller cities it approximates 1.7; in the country it is 1.9. For the group of cities containing 50,000 to 100,000 inhabitants each, the average is 2.7, while for the largest cities it is 3.0.

The average number of horses to a barn or inclosure, is lowest in the South Central and highest in the North Atlantic states. In the former it is 1.8, and in the latter 2.4. This is the reverse of the relative figures for neat cattle. This variation is doubtless due to the greater value of land in the larger cities and to the urban sanitary regulations adopted with reference to the keeping of live stock. Both of these factors tend to concentrate the keeping of animals in cities in fewer inclosures as the cities increase in size. This is seen by noting the averages for inclosures containing horses in Manhattan borough and the large cities. For Manhattan borough the average is 19.9; Brooklyn, 4.8; Boston, 7.7; and Philadelphia, 4.7; while that for the country is only 2.1.

The average number of mules to an inclosure is smallest in the North Central and South Central states, in both of which it is 2.7. It is largest in the North Atlantic division, where it is 7. This high average in the last mentioned division is caused by the large number of mules kept in connection with the mines of Pennsylvania.

The sheep tabulated in this bulletin are largely those reported in connection with stock or feed yards in the various parts of the country. They also include a few of those kept on June 1 by individuals who own farms, and at certain seasons of the year have the animals running at large on unfenced land. The grazing of small flocks on unfenced land is quite common in some of the Gulf states of the South. The location of the animals reported accounts for the large average number of sheep to an inclosure. It ranges from 13.2 in the Western states to 31.9 in the North Central. The high averages for Alabama, 42.0; Florida, 40.7; and Georgia, 59.2, represent the average size of the flocks running at large in those states; those for Illinois, New York, Ohio, and Indiana, and for cities containing over 100,000 inhabitants represent sheep kept in feed yards, or in stock yards for slaughter.

Florida reports the largest average number of swine to an inclosure, which is 8.3. That state has many swine running at large. The existence of similar herds in some other states of the South accounts for the other high state averages in that section, and also that of the South Central division as a whole. Stock yard interests give a corresponding average to Illinois and the North Central states.

Goats are more numerous actually and relatively in the South Central division than in the other portions of the United States. In that division the average number reported to an inclosure is 3.9, while in the North Atlantic it is only 1.6, and for the nation 2.2.

The number of different kinds of animals to an inclosure presents but little variation in the several divisions of the country. It is smallest in the North Atlantic states, where it is 1.3, and largest in the South Central, where it is 1.7. In general it is smallest in states in which there is large urban population, and largest in states or territories in which there are no great cities. It is only 1.1 in the cities containing over 50,000 inhabitants; 1.2 in cities containing between 25,000 and 50,000 inhabitants; and 1.5 for the remainder of the United States.

The number of all kinds of domestic animals proportioned to population exhibits in the different states and cities a great variation, as can be seen by a glance at table 6. Most of those variations are due to local causes and conditions. There are, however, certain general causes, among which the most important is the size of cities. Horses, mules, and neat cattle, including dairy cows, are least numerous in the larger cities and most numerous in the smaller ones. Sheep and swine are, however, relatively more numerous in the larger cities than in the smaller. Their greater number is due to the location, in cities like Chicago, of large stock yards and packing houses.

In this connection attention is called to the fact that the most important variation in the work of the local enumerators is found in their reports of dairy cows. Some enumerators quite generally reported them upon the regular farm schedule, and others upon the specially prepared schedule for live stock not on farms. This variation in the methods of work followed by the various enumerators is not of a character to lessen the reliability of the totals reported upon the two schedules. It does modify that obtained by tabulating the data secured on either one of the two schedules. Thus the large relative number of dairy cows given in table 6 for some cities is, doubtless, in part caused by the fact that the enumerators for those cities reported many cows upon the schedules for live stock not on farms which should have been given upon the regular farm schedules. The small relative number of cows in some other cities is also doubtless due to the reverse error. These variations caused by different methods of reporting will all disappear when the results obtained by tabulating the data of the two schedules are combined in the final report of the census. When that is done there will remain only the variations first mentioned—those caused by the size of cities and by the amount of suburban territory within their corporate limits. The above remark with reference to dairy cows will apply, though with less force, to all the other domestic animals reported in these tables.

Attention has been called to the fact that the various enumerators differed in their judgment as to what animals should be reported upon the regular farm schedules and what upon the other schedules. The census of 1900 differs in this respect from those of preceding decades in one particular only. In other decades when an enumerator decided that a given place was not a farm, he made no report of its animals, the land upon which they were kept or the crops raised upon that land. As a result, there were omissions and improper reports upon the regular farm schedules, as in the Twelfth Census. Of the animals improperly omitted from the farm schedule, there was in preceding decades no report of any kind. In the census of 1900 it is otherwise. The animals not reported upon one schedule as the result of an error of judgment on the part of the enumerator, are generally included upon the other. The only omissions found in the combined work are those which are the result of the positive carelessness or neglect of the men or women appointed to gather the necessary data.

For cities with over 100,000 inhabitants, as can be seen by table 6, Kansas City and Memphis report the largest relative number of horses and mules, respectively; Chicago, the largest relative number of sheep; Indianapolis, of swine; and New Orleans and Milwaukee, of goats.

Table 7 presents for certain cities, groups of cities, and the larger divisions of the country, an exhibit of the relative number of barns and inclosures in which the various domestic animals are kept. Those percentages show how a densely populated city has relatively very few of these barns containing domestic animals other than horses. In cities with large suburban areas within their corporate limits, the relative number of inclosures with horses is much less, and that of inclosures with neat cattle is greater. Thus the percentage for inclosures with horses in Manhattan is 97.9, while in Brooklyn it is 96.4; in Greater New York it is 93.3; Cincinnati, 88.0; and in Richmond borough of New York, it is only 84.8. The corresponding percentage for inclosures with neat cattle is for Manhattan, 1.9; Brooklyn, 4.2; Greater New York, 8.4; Cincinnati, 14.1; and for Richmond borough, 23.9.

For cities containing over 100,000 inhabitants, the percentage for horses is 90.1, and for neat cattle, 12.5. In cities with over 50,000 and under 100,000 the percentage for horses was 84.7, and for neat cattle 22.6. In those with over 25,000 and under 50,000 it was, for horses 84.4, and for neat cattle 25.4. In the territory outside of cities with over 25,000 the percentage for horses was 69.0 and for cattle 46.6.

In cities with over 100,000 inhabitants, the relative number of barns or inclosures in which swine are kept is expressed by the percentage 1.0, while in the territory outside of the cities of over 25,000 inhabitants, that percentage is 28.5. The relative numbers for goats are the reverse of those for swine. The percentage of inclosures with goats for the largest cities is 3.2, while in the territory outside of cities it is only .8. In a few cities the relative number of inclosures with goats is quite large. Such is the case with Queens borough of Greater New York, in which it is 10.7.

Subdivisions B and C of table 7 illustrate quite forcibly some of the factors which determine the relative number of inclosures containing various kinds of animals. Subdivision B presents by geographical divisions the percentages for the inclosures with various kinds of animals in the cities with over 25,000 inhabitants. Subdivision C gives in like manner the percentages for the territory exclusive of those cities. The percentages of inclosures with horses are large in the cities, and smaller in the town and country districts. The percentages of neat cattle and swine vary in the opposite manner.

TABLE 1.—DOMESTIC ANIMALS IN BARNS AND INCLOSURES, NOT ON FARMS

	STATES AND TERRITORIES.	Number of inclosures reporting domestic animals.	NEAT CATTLE.					
			Inclosures reporting cattle.	All neat cattle.	Calves under 1 year.	Steers 1 and under 2 years.	Steers 2 and under 3 years.	Steers 3 years and over.
1	The United States	1,878,207	784,560	1,466,970	242,406	43,559	41,041	68,231
2	North Atlantic division	474,940	140,254	217,983	20,198	3,317	4,625	3,120
3	South Atlantic division	165,742	77,735	144,077	25,021	4,906	2,665	5,571
4	North Central division	850,734	361,920	616,518	73,971	15,356	20,809	38,511
5	South Central division	271,813	152,685	382,659	104,668	17,000	10,783	15,961
6	Western division	114,978	51,966	105,733	18,548	2,980	2,159	5,068
7	Alabama	27,542	18,176	49,187	12,304	2,657	2,232	4,382
8	Arizona	1,943	440	1,023	205	28	16	49
9	Arkansas	23,605	15,304	45,062	12,706	2,883	1,671	1,901
10	California	43,107	15,170	26,969	3,599	491	446	1,856
11	Colorado	17,931	6,491	18,339	2,159	564	1,063	2,562
12	Connecticut	20,378	4,825	7,842	603	107	136	188
13	Delaware	4,512	819	1,238	64	10	11	40
14	District of Columbia	3,868	352	531	16	----------	1	2
15	Florida	7,367	3,617	12,989	2,909	691	438	1,207
16	Georgia	29,713	17,355	37,620	8,393	1,614	773	1,624
17	Idaho	3,856	1,802	4,125	997	166	68	27
18	Illinois	142,889	47,915	110,640	9,751	2,206	5,674	29,513
19	Indiana	91,098	32,453	51,874	5,681	948	4,616	609
20	Indian Territory	9,391	4,877	15,738	5,535	551	182	119
21	Iowa	96,225	46,399	76,327	8,620	2,467	2,535	1,661
22	Kansas	60,297	30,862	51,981	6,855	1,447	1,495	2,609
23	Kentucky	38,523	19,802	35,404	6,240	900	2,588	1,376
24	Louisiana	22,232	8,173	28,867	7,257	1,569	860	3,100
25	Maine	24,939	10,092	15,595	1,517	396	172	168
26	Maryland	29,319	8,446	12,950	1,073	212	132	339
27	Massachusetts	54,854	11,251	18,378	1,405	136	50	116
28	Michigan	76,123	31,419	48,757	6,351	1,377	364	162
29	Minnesota	52,073	29,007	46,554	5,795	1,415	679	294
30	Mississippi	17,147	11,619	37,651	9,833	2,173	1,237	3,381
31	Missouri	84,847	40,958	71,865	12,302	2,004	2,940	1,633
32	Montana	5,536	2,318	4,981	982	157	120	50
33	Nebraska	39,036	20,535	31,425	4,060	569	179	648
34	Nevada	1,064	378	781	133	25	13	7
35	New Hampshire	13,816	3,196	5,071	327	91	50	68
36	New Jersey	41,438	8,108	12,416	833	76	33	84
37	New Mexico	3,462	883	2,487	525	136	62	163
38	New York	129,048	30,794	50,218	5,402	615	2,729	1,657
39	North Carolina	26,612	12,415	20,500	3,241	782	414	645
40	North Dakota	6,641	4,284	7,640	1,345	247	142	80
41	Ohio	129,389	42,659	63,420	5,977	1,216	1,255	808
42	Oklahoma	6,732	2,905	4,858	812	150	42	18
43	Oregon	12,012	7,973	14,397	2,974	442	56	152
44	Pennsylvania	168,495	65,377	98,515	9,181	1,753	1,358	706
45	Rhode Island	7,397	1,011	1,635	105	5	5	13
46	South Carolina	13,488	8,205	14,827	2,515	462	284	600
47	South Dakota	11,656	7,075	12,336	2,082	407	140	166
48	Tennessee	42,704	25,964	49,790	12,100	2,160	1,139	1,009
49	Texas	83,937	45,865	116,107	37,881	3,957	832	675
50	Utah	9,434	6,221	12,481	2,500	334	99	64
51	Vermont	14,575	5,660	8,313	825	138	92	120
52	Virginia	33,240	16,572	27,979	4,481	798	442	887
53	Washington	13,896	9,097	17,907	4,027	590	193	127
54	West Virginia	17,623	9,954	15,443	2,329	337	170	227
55	Wisconsin	60,460	28,354	43,699	5,152	1,053	790	328
56	Wyoming	2,737	1,193	2,240	447	47	23	11

OR RANGES, JUNE 1, 1900, BY STATES AND TERRITORIES.

NEAT CATTLE—continued.				HORSES.					
Bulls 1 year and over.	Heifers 1 and under 2 years.	Dairy cows 2 years and over.	Other cows 2 years and over.	Inclosures reporting horses.	All horses.	Colts under 1 year.	Colts 1 and under 2 years.	2 years and over.	
9,934	70,258	959,570	31,971	1,355,636	2,833,877	29,919	26,461	2,777,497	1
1,337	13,029	168,389	3,968	364,458	873,008	2,364	3,321	867,323	2
1,203	6,981	92,112	5,618	79,858	156,485	1,278	1,451	153,756	3
3,781	23,840	430,999	9,251	653,490	1,287,263	17,583	14,479	1,255,201	4
3,000	20,691	201,182	9,374	168,814	308,847	5,793	4,878	298,176	5
613	5,717	66,888	3,760	89,016	208,274	2,901	2,332	203,041	6
560	2,887	22,619	1,546	10,714	18,558	270	286	18,002	7
1	60	631	33	1,671	4,791	109	76	4,606	8
507	3,191	21,353	850	13,348	25,223	528	605	24,090	9
122	1,106	19,036	313	36,682	83,834	595	475	82,764	10
143	1,321	8,409	2,118	14,818	32,949	415	352	32,182	11
18	464	6,044	282	17,881	40,588	45	104	40,439	12
2	51	1,053	7	3,484	6,689	28	30	6,631	13
1	27	476	8	3,697	11,578	10	48	11,520	14
148	787	5,143	1,666	4,341	7,531	84	53	7,394	15
465	2,052	20,806	1,893	12,052	21,016	117	222	20,677	16
22	256	2,429	160	3,144	9,232	203	163	8,866	17
1,868	3,320	56,439	1,869	114,880	238,650	2,606	2,237	233,807	18
103	1,902	37,218	797	73,497	127,257	1,737	1,448	124,072	19
82	984	8,067	218	7,233	16,668	552	406	15,710	20
283	3,119	55,645	1,997	74,580	153,304	3,362	2,667	147,275	21
204	2,226	36,496	649	45,722	84,647	1,778	1,182	81,687	22
125	982	22,925	268	23,881	44,892	550	585	43,757	23
374	1,939	12,301	1,467	15,316	26,082	541	519	25,022	24
82	1,177	11,940	143	19,656	33,745	156	165	33,424	25
61	731	10,129	273	18,817	38,525	291	267	37,967	26
57	1,279	14,820	515	49,721	132,359	135	208	132,016	27
164	2,288	37,704	347	56,842	102,105	872	823	100,410	28
198	2,075	35,596	502	37,577	85,063	1,093	976	82,994	29
482	2,486	16,749	1,310	9,086	15,552	385	360	14,807	30
300	2,605	48,773	1,308	60,339	127,290	1,274	1,064	124,952	31
22	266	3,082	302	4,550	12,323	288	246	11,789	32
64	1,070	24,498	337	29,507	60,201	1,255	948	57,998	33
5	31	528	42	907	2,582	36	34	2,512	34
14	404	3,708	409	12,188	22,323	71	63	22,189	35
45	630	10,340	375	35,472	81,790	101	135	81,554	36
32	150	1,176	243	2,822	7,216	309	255	6,652	37
232	2,964	35,894	725	110,275	304,264	846	1,147	302,271	38
233	943	13,399	843	8,568	15,690	125	198	15,367	39
30	235	5,364	147	5,020	12,946	336	254	12,356	40
339	2,565	50,153	1,107	104,464	188,996	1,811	1,502	185,683	41
32	169	3,562	68	5,527	12,909	301	174	12,434	42
87	613	10,030	43	7,799	17,348	236	149	16,963	43
855	5,342	77,954	1,366	100,276	218,194	869	1,328	215,997	44
3	124	1,363	17	7,056	19,401	18	38	19,345	45
150	881	9,591	344	5,663	9,798	80	96	9,622	46
38	451	8,979	73	9,494	21,605	585	499	20,521	47
219	2,064	30,006	1,093	21,302	38,939	788	616	37,535	48
619	5,989	63,600	2,554	62,407	110,024	1,878	1,327	106,819	49
66	676	8,312	430	6,374	12,146	257	250	11,639	50
31	645	6,326	136	11,933	20,344	123	133	20,088	51
114	948	19,752	557	14,985	27,741	398	378	26,965	52
109	1,172	11,623	66	8,167	19,371	303	227	18,841	53
29	561	11,763	27	8,251	17,917	145	159	17,613	54
190	1,934	34,134	118	41,568	85,199	874	879	83,446	55
4	66	1,632	10	2,082	6,482	150	105	6,227	56

TABLE 1.—DOMESTIC ANIMALS IN BARNS AND INCLOSURES, NOT ON FARMS

	STATES AND TERRITORIES.	MULES.					ASSES.	
		Inclosures reporting mules.	All mules.	Colts under 1 year.	Colts 1 and under 2 years.	2 years and over.	Inclosures reporting asses.	All asses.
1	The United States	51,808	162,115	2,410	3,773	155,932	6,522	12,870
2	North Atlantic division	3,692	25,797	70	210	25,517	478	1,207
3	South Atlantic division	8,107	26,054	174	419	25,461	314	670
4	North Central division	14,973	40,504	908	1,354	38,242	1,870	3,047
5	South Central division	22,937	62,732	1,159	1,655	59,918	2,151	4,105
6	Western division	2,099	7,028	99	135	6,794	1,709	3,841
7	Alabama	2,105	7,301	56	155	7,090	112	200
8	Arizona	122	378	6	7	365	215	856
9	Arkansas	2,803	7,160	128	209	6,823	124	247
10	California	741	2,232	23	54	2,155	266	443
11	Colorado	437	1,773	19	16	1,738	623	1,043
12	Connecticut	29	47		1	46	17	18
13	Delaware	81	297			297	4	4
14	District of Columbia	68	276			276	1	1
15	Florida	683	3,254	4	14	3,236	20	59
16	Georgia	2,395	7,540	30	106	7,404	68	126
17	Idaho	83	373	2	5	366	25	129
18	Illinois	2,491	6,271	111	137	6,023	279	424
19	Indiana	1,869	4,359	85	91	4,183	147	224
20	Indian Territory	1,096	2,475	72	80	2,323	72	135
21	Iowa	1,910	5,203	101	271	4,831	230	503
22	Kansas	1,597	3,197	222	167	2,808	386	535
23	Kentucky	2,742	7,287	182	199	6,906	228	377
24	Louisiana	2,003	6,802	75	89	6,638	70	269
25	Maine	20	50	8	1	41	10	18
26	Maryland	695	2,216	4	68	2,144	43	71
27	Massachusetts	149	488	1	2	482	48	55
28	Michigan	185	378	1	4	373	32	89
29	Minnesota	312	780	16	61	703	44	55
30	Mississippi	1,353	4,299	76	149	4,074	106	243
31	Missouri	3,730	12,560	252	396	11,912	385	652
32	Montana	61	235	24	6	205	6	16
33	Nebraska	917	1,987	77	97	1,813	152	199
34	Nevada	52	283			283	4	16
35	New Hampshire	18	30			30	11	11
36	New Jersey	391	1,116	1	11	1,104	56	78
37	New Mexico	207	496	9	9	478	474	1,184
38	New York	414	1,859	7	14	1,838	144	420
39	North Carolina	1,433	3,110	40	72	2,998	65	88
40	North Dakota	71	191	5	4	182	16	16
41	Ohio	1,512	4,732	20	101	4,611	123	212
42	Oklahoma	563	1,314	38	76	1,200	58	104
43	Oregon	140	300	4	7	289	28	43
44	Pennsylvania	2,653	22,167	50	175	21,942	187	601
45	Rhode Island	5	9			9	1	1
46	South Carolina	1,085	2,801	32	41	2,728	31	54
47	South Dakota	158	394	10	14	370	29	37
48	Tennessee	3,850	10,504	255	307	9,942	301	538
49	Texas	6,422	15,590	277	391	14,922	1,080	1,992
50	Utah	56	122	9	9	104	25	39
51	Vermont	13	31		6	25	4	5
52	Virginia	1,024	3,072	58	59	2,955	58	209
53	Washington	117	376	2	10	364	16	22
54	West Virginia	643	3,488	6	59	3,423	24	58
55	Wisconsin	221	452	8	11	433	47	101
56	Wyoming	83	460	1	12	447	27	50

OR RANGES, JUNE 1, 1900, BY STATES AND TERRITORIES—Continued.

SHEEP.					SWINE.		GOATS.		
Inclosures reporting sheep.	All sheep.	Lambs under 1 year.	Ewes 1 year and over.	Rams and wethers 1 year and over.	Inclosures reporting swine.	All swine.	Inclosures reporting goats.	All goats.	
7,564	156,470	42,182	81,750	32,538	452,928	1,592,861	21,527	47,652	1
1,980	26,432	9,353	14,890	2,189	101,697	251,422	7,488	12,266	2
758	13,821	4,025	6,541	3,255	79,628	219,755	2,836	7,316	3
2,658	84,723	20,598	44,016	20,109	163,647	702,588	6,045	9,819	4
1,394	21,260	5,516	11,008	4,736	98,474	391,736	3,782	14,571	5
774	10,234	2,690	5,295	2,249	9,482	27,360	1,376	3,680	6
152	6,382	1,276	3,372	1,734	12,847	50,132	827	4,749	7
9	119	5	56	58	60	315	5	32	8
196	2,651	853	1,374	424	8,537	51,961	326	1,754	9
195	5,326	1,635	2,426	1,265	1,698	7,754	997	1,840	10
41	234	67	26	141	489	2,374	131	356	11
28	146	57	88	1	2,089	4,871	152	234	12
2	11	11	----------	----------	1,704	4,115	46	61	13
2	30	14	15	1	78	332	47	64	14
21	854	163	333	358	1,831	15,114	241	1,341	15
97	5,745	1,147	2,499	2,099	13,209	39,538	608	2,045	16
50	226	137	53	36	587	1,840	1	1	17
422	52,703	10,522	27,032	15,149	24,496	155,050	1,803	2,952	18
303	6,125	2,073	3,606	446	15,838	76,287	513	796	19
10	49	10	24	15	3,691	15,280	52	276	20
201	2,291	859	1,165	267	24,541	122,788	461	783	21
55	640	168	115	357	15,443	52,134	185	356	22
205	3,434	969	1,997	468	12,994	52,992	344	627	23
144	2,094	346	955	793	5,655	23,787	922	2,078	24
592	6,634	1,882	4,524	228	6,275	9,459	32	36	25
105	1,193	620	486	87	13,353	36,616	267	375	26
91	2,180	592	1,295	293	5,530	16,897	334	493	27
383	4,461	1,474	2,712	275	9,151	22,592	416	599	28
263	3,207	1,098	1,918	191	5,610	17,487	165	288	29
162	3,109	759	1,596	754	5,713	22,577	279	1,839	30
172	2,071	732	1,119	220	19,190	81,789	590	988	31
17	38	26	4	8	99	327	5	10	32
80	157	83	46	28	11,531	43,965	187	308	33
10	49	17	11	21	70	257	10	19	34
58	589	254	325	10	2,721	5,745	26	45	35
60	209	89	82	38	5,869	15,448	1,073	1,748	36
22	70	31	10	29	454	1,005	153	1,223	37
468	9,654	3,798	4,779	1,077	17,083	41,969	2,102	3,041	38
168	1,087	282	590	215	17,206	39,144	597	1,087	39
44	139	43	77	19	776	2,217	15	34	40
417	9,047	2,176	4,108	2,763	25,258	95,804	737	1,148	41
5	11	----------	1	10	1,181	4,245	22	60	42
53	734	139	182	413	1,160	3,553	23	57	43
593	6,060	2,347	3,216	497	58,413	150,329	3,682	6,547	44
7	18	6	9	3	335	1,345	45	73	45
45	422	113	217	92	4,755	11,527	359	671	46
51	335	226	100	9	1,584	5,374	37	50	47
395	3,173	1,218	1,538	417	19,311	81,749	473	1,419	48
125	357	85	151	121	28,545	89,013	537	1,769	49
268	2,920	440	2,272	208	3,212	5,680	11	36	50
83	942	328	572	42	3,382	5,359	42	49	51
170	2,662	928	1,417	317	19,518	51,455	552	1,005	52
82	436	152	249	35	1,602	4,135	38	103	53
148	1,817	747	984	86	7,974	21,914	119	667	54
267	3,547	1,144	2,018	385	10,229	27,101	936	1,517	55
27	82	41	6	35	51	120	2	3	56

TABLE 2.—NUMBER OF DOMESTIC ANIMALS IN BARNS AND INCLOSURES, JUNE 1, 1900,

	CITIES.	Number of inclosures reporting domestic animals.	NEAT CATTLE.								
			All neat cattle.	Calves under 1 year.	Steers 1 and under 2 years.	Steers 2 and under 3 years.	Steers 3 years and over.	Bulls 1 year and over.	Heifers 1 and under 2 years.	Dairy cows 2 years and over.	Other cows 2 years and over.
1	Grand total	310,566	133,412	9,017	1,671	14,367	29,727	1,994	4,282	66,584	5,770
2	Group A	182,183	68,136	4,645	1,014	5,886	19,903	1,120	2,471	28,587	4,510
3	Group B	52,425	32,384	1,789	352	3,944	9,648	597	735	14,732	587
4	Group C	75,958	32,892	2,583	305	4,537	176	277	1,076	23,265	673
	GROUP A.—CITIES OF OVER 100,000 INHABITANTS.										
5	New York, N. Y	18,827	4,633	449	13	269	1,402	67	128	2,178	127
	Boroughs:										
6	Manhattan	3,508	2,125	314	8	245	1,390	43	5	112	8
7	Brooklyn	8,180	638	74		23	5	21	42	442	31
8	Bronx	2,040	470	21	4		5		10	397	33
9	Queens	3,560	778	20			2		18	701	37
10	Richmond	1,539	622	20	1	1		3	53	526	18
11	Chicago, Ill	27,015	19,533	1,213	260	253	12,699	772	377	3,744	215
12	Philadelphia, Pa	10,305	1,288	183	1	10	69	14	64	780	167
13	St. Louis, Mo	10,388	1,605	84	5	1	6		49	1,459	1
14	Boston, Mass	3,495	495	11			1	2	14	441	26
15	Baltimore, Md	5,352	638	50	1	4	4	3	28	424	124
16	Cleveland, Ohio	6,504	1,107	33	148	1	220	1	12	654	38
17	Buffalo, N. Y	5,339	2,915	147	6	2,239	40	2	80	336	65
18	San Francisco, Cal	3,621	2,814	77	2	250	1,738	4	22	571	150
19	Cincinnati, Ohio	3,767	2,888	428	2	754		65	99	673	867
20	Pittsburg, Pa	3,071	606	16	2	6	2		8	527	45
21	New Orleans, La	4,324	899	39	3	3		3	22	829	
22	Detroit, Mich	5,590	1,107	35	75	1	25		33	938	
23	Milwaukee, Wis	5,228	398	6					8	360	24
24	Washington, D. C	3,868	531	16		1	2	1	27	476	8
25	Newark, N. J	2,585	274	4	2	18	4		3	209	34
26	Jersey City, N. J	1,617	112	3					5	99	5
27	Louisville, Ky	4,239	2,197	119	59	980	278	6	44	701	10
28	Minneapolis, Minn	6,104	2,011	192	27	4	1	6	78	1,702	1
29	Providence, R. I	2,082	172	14	1				8	139	10
30	Indianapolis, Ind	5,368	1,334	177	8		216	5	81	648	199
31	Kansas City, Mo	5,056	2,083	180	40	45	1	26	92	1,637	62
32	St. Paul, Minn	3,470	1,354	98	13	4	2	2	32	1,180	23
33	Rochester, N. Y	2,457	348	9	1		1		11	306	20
34	Denver, Colo	3,984	8,341	407	311	1,006	2,502	100	787	1,212	2,016
35	Toledo, Ohio	2,728	762	66	5	2		1	29	606	53
36	Allegheny, Pa	1,286	207	24	3	13	14		1	113	39
37	Columbus, Ohio	2,994	408	25	2	4	14	16	17	301	29
38	Worcester, Mass	1,598	189	15		2			12	152	8
39	Syracuse, N. Y	1,843	107	8		1			4	94	
40	New Haven, Conn	1,398	94	4	1	1	8		1	71	8
41	Paterson, N. J	1,300	213	11	2				11	171	18
42	Fall River, Mass	1,172	159	10			2	4	5	136	2
43	St. Joseph, Mo	2,208	571	38					17	514	2
44	Omaha, Nebr	3,291	1,986	144	6		574	4	55	1,202	1
45	Los Angeles, Cal	4,194	1,490	129	7	2	1	8	84	1,259	
46	Memphis, Tenn	2,757	1,645	136	8	12	76	7	80	1,226	100
47	Scranton, Pa	1,758	622	45			1	1	43	519	13
	GROUP B.—CITIES OF OVER 50,000 AND LESS THAN 100,000 INHABITANTS.										
48	Lowell, Mass	1,274	115	7					8	88	12
49	Albany, N. Y	1,217	195	15					3	177	
50	Cambridge, Mass	837	79	2						76	1
51	Portland, Oreg	1,691	1,436	86	164		40	1	41	1,098	6
52	Atlanta, Ga	1,627	1,440	161	17	3	3	6	49	1,132	69
53	Grand Rapids, Mich	2,279	646	23	2				21	589	11
54	Dayton, Ohio	2,545	265	16	1		2		4	241	1
55	Richmond, Va	1,162	290	11	1				8	256	14
56	Nashville, Tenn	2,588	1,311	140	15	53	2	9	42	920	130
57	Seattle, Wash	1,149	1,410	260	50	6	6	10	84	993	1
58	Hartford, Conn	1,023	126	5			2		3	111	5
59	Reading, Pa	780	37	5						32	
60	Wilmington, Del	701	137	10			4		25	98	
61	Camden, N. J	703	35	1		3	3		6	22	
62	Trenton, N. J	1,042	115	11					2	91	11
63	Bridgeport, Conn	1,136	154	8					5	128	13
64	Lynn, Mass	1,003	141	19			7		4	106	5
65	Oakland, Cal	1,856	765	58	5		1	1	35	665	
66	Lawrence, Mass	625	39						3	33	3
67	New Bedford, Mass	806	24	5					10	79	
68	Des Moines, Iowa	3,492	1,378	119	19	4		2	62	1,128	44
69	Springfield, Mass	1,073	141	16	1			1	6	117	
70	Somerville, Mass	878	115	4			22			61	28
71	Troy, N. Y	711	87	12					6	69	
72	Hoboken, N. J	312	4							4	

BY CITIES OF OVER 25,000 INHABITANTS, ARRANGED ACCORDING TO POPULATION.

HORSES.				MULES.				ASSES.	SHEEP.				SWINE.	GOATS.	
All horses.	Colts under 1 year.	Colts 1 and under 2 years.	2 years and over.	All mules.	Colts under 1 year.	Colts 1 and under 2 years.	2 years and over.		All sheep.	Lambs under 1 year.	Ewes 1 year and over.	Rams and wethers 1 year and over.			
817,981	1,440	2,218	814,323	30,612	67	324	30,221	1,325	42,694	5,609	31,361	5,724	114,734	11,831	1
569,053	552	1,242	567,259	20,505	34	176	20,295	758	40,389	4,795	30,418	5,176	100,064	8,835	2
113,010	299	287	112,424	4,802	11	80	4,711	333	1,126	321	340	465	6,639	1,601	3
135,918	589	689	134,640	5,305	22	68	5,215	234	1,179	493	603	83	8,031	1,395	4

GROUP A.—CITIES OF OVER 100,000 INHABITANTS.

124,128	50	232	123,846	600		1	599	188	4,557	727	3,075	755	2,131	1,487	5
68,421	16	143	68,262	412			412	159	4,037	673	2,636	728	1,344	80	6
38,043	15	59	37,969	98		1	97	12	312	7	297	8	145	528	7
7,388	6	17	7,365	63			63	3	40	21	16	3	138	146	8
7,046	10	11	7,025	10			10	4	13	4	6	3	195	606	9
3,230	3	2	3,225	17			17	10	155	22	120	13	309	127	10
71,183	81	163	70,939	576	3	4	569	27	24,215	123	22,658	1,434	52,423	1,627	11
45,819	14	174	45,631	1,575	3	12	1,560	155	527	188	290	49	3,219	523	12
27,624	8	16	27,600	2,810		6	2,804	72	8	6	1	1	197	334	13
25,225	20	25	25,180	213			213	3	368	162	200	6	34	31	14
16,536	16	27	16,493	1,037		17	1,020	8	434	355	73	6	566	114	15
14,103	5	13	14,085	37			37	2	700	4	272	424	7,559	98	16
14,885	11	10	14,864	324		1	323	17	1,863	1,832	3	28	6,438	236	17
15,900	20	24	15,856	94	2		92	25	2,665	616	1,452	597	2,183	572	18
12,710	9	8	12,693	799		15	784	20	2,668	235	943	1,490	5,477	188	19
9,999	1	31	9,967	277	15	48	214	9	5	2		3	27	524	20
6,277	21	38	6,218	3,430		15	3,415	45	27	7	15	5	480	632	21
10,816	2	13	10,801	12	1		11	6	4	3		1	93	167	22
11,884	9	27	11,848	30			30	1	3	2		1	161	674	23
11,578	10	48	11,520	276			276	1	30	14	15	1	332	64	24
10,117	3	8	10,106	180		3	177	4	1	1			128	188	25
6,334	2	4	6,328	162			162	3	4	3		1	316	142	26
8,433	8	21	8,404	1,802		5	1,797	7	1,471	262	949	260	2,459	173	27
12,391	35	40	12,316	26			26	5	104	42	52	10	38	33	28
7,786	1	2	7,783	6			6						6	32	29
10,588	27	30	10,531	339	1		338	5	355	21	333	1	12,105	57	30
11,414	32	40	11,342	2,390	6	32	2,352	46	20	8	8	4	230	50	31
7,279	12	19	7,248	132	1		131	1	17	14	3		173	47	32
6,343	6	76	6,261	39			39	4	2	1	1		101	67	33
8,055	25	23	8,007	99		1	98	41	80			80	426	32	34
5,269	9	10	5,250	37			37	4					23	47	35
4,108		2	4,106	99			99		168	123	45		126	62	36
6,196	7	10	6,179	32			32	3	20	20			122	93	37
4,715		6	4,709	1			1		4	2	2		240	14	38
4,849	4	4	4,841	18			18		3	2	1		4	18	39
4,264	2	2	4,260	2			2						635	31	40
3,731	4	6	3,721	36		2	34	2	3	2	1		604	112	41
3,441	1	10	3,430	12			12	3					228	1	42
4,346	16	15	4,315	277		3	274	12	9	1	5	3	131	1	43
6,108	22	9	6,077	196	1	2	193	7	6	4	1	1	175	58	44
6,685	38	40	6,607	107		3	104	9	4	4			21	114	45
4,251	20	13	4,218	1,515	1	4	1,510	20	41	7	19	15	133	93	46
3,683	1	3	3,679	908		2	906	3	3	2	1		320	99	47

GROUP B.—CITIES OF OVER 50,000 AND LESS THAN 100,000 INHABITANTS.

3,380	4	4	3,372	1			1	1	10	3	6	1	335		48
3,643	2	2	3,639	8			8	1	1			1	116	70	49
4,367	1	1	4,365						4		2	2		8	50
2,689	20	17	2,652	52		2	50	4	578	78	100	400	334	8	51
2,227	3	7	2,217	614		10	604	1	2		2		4	56	52
3,891	3	4	3,884	4			4	2	1	1			10	121	53
4,835	1	7	4,827	61		4	57		18	2		16	42	14	54
2,996	5	5	2,986	627		2	625	97	1		1		5	48	55
4,746	23	26	4,697	412	4	33	375	22	243	111	122	10	314	23	56
1,818	14	5	1,794	103			103	2	4	1	2	1	73	7	57
3,418	4	24	3,390	2			2						4	20	58
2,393	5	3	2,385	129		4	125	3	10	7		3	13	52	59
2,417	2	4	2,411	131			131	1					18	39	60
2,072			2,072	33			33		12	5	6	1	48	144	61
2,627	2		2,625	102		5	97	3	9	1		8	77	102	62
3,201	1		3,200	2			2	7	1		1		11	52	63
2,651		2	2,649						1	1			38	24	64
3,599	14	9	3,576	28			28	2	3	2	1		18	182	65
2,078		3	2,075					1					8	9	66
2,353		1	2,352	12		1	11	2					71	10	67
6,031	47	42	5,942	127	5	5	117	8	6			6	849	50	68
3,353	2	1	3,350	11			11	2	1		1		193	4	69
2,960	4	1	2,955	1			1	1	4			4	2,860	11	70
2,445		2	2,443	2			2	2					23	14	71
1,759	1	1	1,757	2			2		1			1		31	72

TABLE 2.—NUMBER OF DOMESTIC ANIMALS IN BARNS AND INCLOSURES, JUNE 1, 1900,

GROUP B.—CITIES OF OVER 50,000 AND LESS THAN 100,000 INHABITANTS—Continued.

	CITIES.	Number of inclosures reporting domestic animals.	NEAT CATTLE.								
			All neat cattle.	Calves under 1 year.	Steers 1 and under 2 years.	Steers 2 and under 3 years.	Steers 3 years and over.	Bulls 1 year and over.	Heifers 1 and under 2 years.	Dairy cows 2 years and over.	Other cows 2 years and over.
1	Evansville, Ind	1,964	548	22	3	5	60		23	434	1
2	Manchester, N. H	1,119	127	5					15	102	5
3	Utica, N. Y	718	94	15	1				9	69	
4	Peoria, Ill	1,952	13,912	17	2	3,835	9,311	532	9	194	12
5	Charleston, S. C	726	333	7				1	5	300	20
6	Savannah, Ga	963	500	51	10	5	2	3	22	343	64
7	Salt Lake City, Utah	2,093	1,399	123	5	1		5	34	1,228	3
8	San Antonio, Tex	3,248	1,434	218	33	20	22	6	41	1,081	8
9	Duluth, Minn	1,568	1,645	244	9	2	3	8	74	1,275	30
10	Erie, Pa	890	109	4				2	4	96	3
11	Elizabeth, N. J	649	205	19	1			2	3	106	74
12	Wilkesbarre, Pa	853	233	2			2	1	7	218	3
13	Kansas City, Kans	1,724	1,102	58	8		156	7	44	820	9
14	Harrisburg, Pa	465	50	7		7			5	30	1
15	Portland, Me	983	138	3					13	122	

GROUP C.—CITIES OF OVER 25,000 AND LESS THAN 50,000 INHABITANTS.

16	Yonkers, N. Y	588	137	8			1		2	126	
17	Norfolk, Va	449	146	16	1				5	103	21
18	Waterbury, Conn	520	85	2	1				3	78	1
19	Holyoke, Mass	470	33	4					4	25	
20	Fort Wayne, Ind	1,483	326	9			2	1	6	303	5
21	Youngstown, Ohio	1,050	353	21			2		12	318	
22	Houston, Tex	2,064	1,129	196	23	11	5	11	74	780	29
23	Covington, Ky	465	99	22		16			4	57	
24	Akron, Ohio	1,276	243	9				1	3	230	
25	Dallas, Tex	2,646	1,247	169	22	2	10	5	70	969	
26	Saginaw, Mich	1,512	663	22	8	1	1	2	24	605	
27	Lancaster, Pa	667	97	6			15	3		53	20
28	Lincoln, Nebr	2,136	1,223	137	12			3	23	1,048	
29	Brockton, Mass	739	181	16					8	157	
30	Binghamton, N. Y	946	108	10					5	87	6
31	Augusta, Ga	1,036	693	30	11	1	4	4	22	618	3
32	Pawtucket, R. I	604	88	7				2	5	74	
33	Altoona, Pa	637	159	7			5	1	2	141	3
34	Wheeling, W. Va	600	116	8		4		2	2	100	
35	Mobile, Ala	981	537	50	4				15	431	37
36	Birmingham, Ala	958	580	62	18	4	3	2	17	464	10
37	Little Rock, Ark	1,830	1,501	156	26	6		123	50	926	214
38	Springfield, Ohio	1,534	426	48	1	1	1	1	17	356	1
39	Galveston, Tex	1,575	737	102	8			7	45	568	7
40	Tacoma, Wash	775	700	104	18	3	1	10	40	524	
41	Haverhill, Mass	930	164	5				1	22	126	10
42	Spokane, Wash	1,093	383	32	4		5		32	304	6
43	Terre Haute, Ind	1,323	4,187	10		4,000		1	9	161	6
44	Dubuque, Iowa	996	481	24	5	10	20	60	12	314	36
45	Quincy, Ill	1,563	466	35	2			1	26	399	3
46	South Bend, Ind	1,047	193	5					6	175	7
47	Salem, Mass	452	82	6				1	1	65	9
48	Johnstown, Pa	582	382	9		8	8		12	340	5
49	Elmira, N. Y	1,028	108	14				1	2	89	2
50	Allentown, Pa	539	93	5	4	6	20		1	53	3
51	Davenport, Iowa	1,112	225	16	4				12	186	7
52	McKeesport, Pa	384	217	5	8				12	192	
53	Springfield, Ill	1,467	380	32		2	1		23	321	1
54	Chelsea, Mass	580	83	2			4		3	68	6
55	Chester, Pa	607	121	11					9	96	5
56	York, Pa	674	54			3	8			40	3
57	Malden, Mass	475	71							54	17
58	Topeka, Kans	2,441	1,100	77	9	7		2	36	956	13
59	Newton, Mass	750	306	7					11	258	30
60	Sioux City, Iowa	1,805	1,217	154	15	2		6	62	938	40
61	Bayonne, N. J	385	64	3					5	53	3
62	Knoxville, Tenn	781	607	44	3	1		1	12	545	1
63	Chattanooga, Tenn	840	568	63	4			1	31	461	8
64	Schenectady, N. Y	404	30						1	27	2
65	Fitchburg, Mass	573	70	2			8			60	
66	Superior, Wis	911	853	45	2	1		4	35	766	
67	Rockford, Ill	1,232	208	20		3	14	1	4	166	
68	Taunton, Mass	794	344	21	3	1	3		20	296	
69	Canton, Ohio	794	138	3	1		1	1	4	126	2
70	Butte, Mont	652	210	24	2				13	171	
71	Montgomery, Ala	1,214	1,290	70	17	350	7	5	23	797	20
72	Auburn, N. Y	780	102	9	3				4	82	4
73	East St. Louis, Ill	850	201	8	12	12				166	3
74	Joliet, Ill	874	103	11						91	1
75	Sacramento, Cal	922	187	10	2				4	171	

BY CITIES OF OVER 25,000 INHABITANTS, ARRANGED ACCORDING TO POPULATION—Continued.

GROUP B.—CITIES OF OVER 50,000 AND LESS THAN 100,000 INHABITANTS—Continued.

HORSES.				MULES.				ASSES.	SHEEP.				SWINE.	GOATS.	
All horses.	Colts under 1 year.	Colts 1 and under 2 years.	2 years and over.	All mules.	Colts under 1 year.	Colts 1 and under 2 years.	2 years and over.		All sheep.	Lambs under 1 year.	Ewes 1 year and over.	Rams and wethers 1 year and over.			
2,962	5	12	2,945	335			335	8	33	33			129	12	1
2,415	7	7	2,401										185	4	2
2,054	2	2	2,050					4	2		2		17	2	3
3,506	11	14	3,481	31			31						164	38	4
1,311	4	6	1,301	279			279	2	26	11	9	6	12	110	5
1,561		10	1,551	504			504	2	77	2	75		1	80	6
2,761	20	10	2,731	8			8	3	53	47	5	1	77	8	7
4,765	63	26	4,676	523		10	513	118	3	2	1		173	118	8
2,014	7	6	2,001	5		2	3		8	5	3		62		9
1,770	1		1,769	16	2		14		1			1	39	4	10
1,442	2	4	1,436	33			33						7	78	11
1,818		5	1,813	444			444	21	1	1				23	12
2,267	17	11	2,239	101		2	99	11	5	2		3	217	17	13
1,672	1		1,671	52			52	2	1	1			3	10	14
2,748	1	3	2,744	7			7		6	5	1		89	3	15

GROUP C.—CITIES OF OVER 25,000 AND LESS THAN 50,000 INHABITANTS.

2,097	5	13	2,079	5			5	1	42	17	24	1	22	34	16
1,155	1	1	1,153	51			51		15		15		26	60	17
1,900	1	4	1,895					1	1		1		15	10	18
1,213	3	1	1,209	2			2		2		2		15	12	19
2,333	10	2	2,371	29			29						14	53	20
1,887	2	13	1,872	21			21	2	1		1		4	25	21
2,597	39	47	2,511	342	2	7	333	20	2	1	1		58	40	22
1,251	3	2	1,246	16	1	1	14		19	19			23	15	23
2,213	5	1	2,207	14			14						39	13	24
3,723	37	36	3,650	355	2	1	352	16	1		1		215	21	25
2,236	3	18	2,215	1			1		1	1			213	4	26
1,845	4	4	1,837	34			34	1	15	15			53	1	27
3,219	28	38	3,153	51			51	8	5	4	1		303	40	28
1,632	1		1,631	5			5	1					65	12	29
1,871	8	12	1,851	8			8						2	2	30
1,197	3	4	1,190	294		4	290	6	10	1	6	3	4	31	31
1,933		5	1,928										23	6	32
1,006	5		1,001	18			18	2	6	4		2	4	5	33
1,378		4	1,374	110		1	109	1	73	51	10	12	37	7	34
1,479	5	6	1,468	214			214	2	1	1			14	64	35
1,394	7	6	1,381	505		4	501	6	40	30	8	2	454	57	36
2,587	20	21	2,546	424	1		423	3	39	2	33	4	623	75	37
2,528	12	8	2,508	24			24	2					127	11	38
1,977	24	23	1,930	308		1	307	16	12	11	1		28	50	39
1,097	3	7	1,087	1			1		7	2	5		78	30	40
1,949	5	1	1,943						2		1	1	111	2	41
1,733	9	8	1,716	16		5	11	3	4	4			19		42
3,042	3	3	3,036	69		1	68	1					16	6	43
2,170	7	5	2,158	11			11	1	2	2			133	2	44
2,335	21	12	2,302	72	1		71		4	4			242	12	45
1,923	5	2	1,915	23			23	2	2	2			7	16	46
1,309		1	1,308	2			2		1			1	4	3	47
860	3	2	855	119			119	2						29	48
1,920	5	10	1,905	10			10		2		2		23	6	49
1,570	3		1,567	34			34		20	20			90	6	50
2,303	8	8	2,287	70			70	3					81	6	51
768		1	767	12			12	2	4	4			8	29	52
2,235	12	2	2,221	25			25	1	1	1			103	11	53
1,712			1,712	13	2		11						40	31	54
1,181	1	7	1,173	15		1	14	6						5	55
1,636	5	1	1,630	64			64		19	16	3		136	7	56
1,332		20	1,312										2	13	57
3,166	31	20	3,115	60			60	2					110	2	58
2,076	1	3	2,072	2			2	2	11	2	7	2	154	10	59
2,896	50	46	2,800	63	3		60	3	725	251	464	10	977	10	60
834	1		833										2	25	61
1,143	4	8	1,131	148	5		143						8	39	62
1,269		11	1,258	249		5	244	4	2	1		1	88	8	63
1,047	1	2	1,044					1					3	2	64
1,385		2	1,383	1			1						16		65
1,063	2	3	1,058	5			5						243		66
2,076	7	7	2,062	16			16		1	1			16	16	67
1,666	2	2	1,662					1	3		2	1	310	6	68
1,450	6	5	1,438	39			39							12	69
1,196	7	3	1,186	3			3		1	1					70
1,273	11	34	1,228	325		23	302	2	26		5	21	597	66	71
1,579	2	6	1,571					1	1		1		2	3	72
1,922	4	1	1,917	124			124	3	18	1	1	16	422	103	73
1,512	2	3	1,507	8			8		2	1		1	32	10	74
1,779	9	14	1,756	7		2	5		2	2					75

TABLE 2.—NUMBER OF DOMESTIC ANIMALS IN BARNS AND INCLOSURES, JUNE 1, 1900,

GROUP C.—CITIES OF OVER 25,000 AND LESS THAN 50,000 INHABITANTS—Continued.

	Cities.	Number of inclosures reporting domestic animals.	NEAT CATTLE.								
			All neat cattle.	Calves under 1 year.	Steers 1 and under 2 years.	Steers 2 and under 3 years.	Steers 3 years and over.	Bulls 1 year and over.	Heifers 1 and under 2 years.	Dairy cows 2 years and over.	Other cows 2 years and over.
1	Racine, Wis	538	107	3					2	102	
2	La Crosse, Wis	1,076	494	10				1	7	476	
3	Williamsport, Pa	519	99	2				1	3	93	
4	Jacksonville, Fla	580	258	43	6	6		1	3	199	
5	Newcastle, Pa	698	141	5					5	122	9
6	Newport, Ky	267	39	1						38	
7	Oshkosh, Wis	1,065	440	32	2	1			7	398	
8	Woonsocket, R. I	401	51	4					[illegible]	44	
9	Pueblo, Colo	1,086	469	53	2				16	392	[illegible]
10	Atlantic City, N. J	459	[illegible]			1		1		6	1
11	Passaic, N. J	349	38	1						36	1
12	Bay City, Mich	876	274	17				2	4	251	
13	Fort Worth, Tex	2,029	1,140	210	8	1		1	29	886	5
14	Lexington, Ky	547	277	5	10	70	27		5	160	
15	Gloucester, Mass	422	226	12	2			1	16	187	8
16	South Omaha, Nebr	735	304	29				1	3	271	
17	New Britain, Conn	279	79	7					3	69	
18	Council Bluffs, Iowa	1,495	893	101	11	1		3	38	712	27
19	Cedar Rapids, Iowa	1,168	365	17	5	2			12	328	1
20	Easton, Pa	502	20							18	2
21	Jackson, Mich	1,472	274	27	6				15	223	3

BY CITIES OF OVER 25,000 INHABITANTS, ARRANGED ACCORDING TO POPULATION—Continued.

GROUP C.—CITIES OF OVER 25,000 AND LESS THAN 50,000 INHABITANTS—Continued.

HORSES.				MULES.				ASSES.	SHEEP.				SWINE.	GOATS.	
All horses.	Colts under 1 year.	Colts 1 and under 2 years.	2 years. and over.	All mules.	Colts under 1 year.	Colts 1 and under 2 years.	2 years and over.		All sheep.	Lambs under 1 year.	Ewes 1 year and over.	Rams and wethers 1 year and over.			
1,062	3	1	1,058	3		1	2	1						8	1
1,811	6	4	1,801	8		1	7	1	3	3			10	4	2
977		4	973					2					4	3	3
843		2	841	200		4	196	9					26	30	4
1,139	5	3	1,131	45			45		1	1			46	6	5
628			628	12			12	1					3	5	6
1,454	4	3	1,447	1			1	2	1	1			329	5	7
1,068	1	3	1,064										40		8
1,639	11	12	1,616	32			32	50	5	2	2	1	17	27	9
1,672	1	4	1,667	73			73	3	1			1	1	6	10
965	3	7	955	11			11						1	15	11
1,223	2	2	1,219	3			3						235		12
2,759	31	21	2,707	84	3		81	3	5		1	1	211	9	13
1,515	3	69	1,443	208			208	1	1	1			4	5	14
1,053		2	1,051	13			13		2		1	1	142		15
1,118	10	5	1,103	38			38	1	8	7		1	166	36	16
666		2	664											4	17
2,054	11	4	2,039	50	1	2	47	7	5	4	1		363	23	18
1,696	23	4	1,669	40	1	2	37	25	2	2			3	6	19
1,218		5	1,213	39		2	37							5	20
2,250	18	2	2,230	8			8						20	20	21

TABLE 3.—NUMBER OF DOMESTIC ANIMALS IN BARNS AND INCLOSURES, ALABAMA.

	COUNTIES.	Number of inclosures reporting domestic animals.	NEAT CATTLE.								
			All neat cattle.	Calves under 1 year.	Steers 1 and under 2 years.	Steers 2 and under 3 years.	Steers 3 years and over.	Bulls 1 year and over.	Heifers 1 and under 2 years.	Dairy cows 2 years and over.	Other cows 2 years and over.
1	The State	27,542	49,187	12,304	2,657	2,232	4,332	560	2,887	22,619	1,546
2	Autauga	275	699	142	30	15	237	3	25	247	
3	Baldwin	164	611	143	50	55	64	14	72	192	21
4	Barbour	516	873	167	87	88	40	35	42	368	46
5	Bibb	579	809	244	33	28	60		22	422	
6	Blount	201	516	179	41	19	12	2	25	226	12
7	Bullock	433	1,284	231	81	106	62	57	182	430	135
8	Butler	335	614	170	29	14	23	4	34	339	1
9	Calhoun	1,274	1,606	364	63	45	82	13	111	913	15
10	Chambers	388	666	194	60	10	5	11	39	319	28
11	Cherokee	207	689	136	60	152	72	14	54	184	17
12	Chilton	98	333	83	12	5	85	12	12	122	2
13	Choctaw	6	184	3			176		2	3	
14	Clarke	94	726	92	110	102	207	7	54	94	60
15	Clay	56	144	36	9	6	11	2	18	61	1
16	Cleburne	99	227	54	12	3	44	7	14	93	
17	Coffee	264	839	160	22	9	364	2	19	263	
18	Colbert	325	721	229	46	23	35	1	31	356	
19	Conecuh	94	228	70	15	1	10	2	9	108	13
20	Coosa	25	99	27	2	1	11	2	26	30	
21	Covington	193	550	91	10	12	296	7	5	128	
22	Crenshaw	155	292	61	26	13	45	3	12	111	21
23	Cullman	147	243	61	6	2	4	4	14	152	
24	Dale	150	280	60	8	1	69	3	26	113	
25	Dallas	489	855	171	4	53	161	10	18	403	35
26	Dekalb	239	477	152	37	20	22	4	33	202	7
27	Elmore	180	362	113	34	15	13	6	14	159	8
28	Escambia	218	611	173	36	32	53	3	70	223	21
29	Etowah	498	600	144	23	4	1	6	37	332	53
30	Fayette	65	193	62	12		13	6	19	81	
31	Franklin	176	430	158	40	7	5	8	22	190	
32	Geneva	134	392	120	9	22	45	5	41	150	
33	Greene	35	60	13			6	1	4	36	
34	Hale	269	501	167	2	7	32	5	20	268	
35	Henry	493	760	256	18	12	15	4	46	409	
36	Jackson	477	822	242	39	14	25	6	42	453	1
37	Jefferson	5,852	7,479	2,258	298	85	72	34	374	4,338	20
38	Lamar	79	355	85	53	27	33	13	28	85	31
39	Lauderdale	617	802	194	39	1		1	63	496	8
40	Lawrence	151	469	142	57	22	1	8	23	203	13
41	Lee	482	415	61	5		1	1	22	317	8
42	Limestone	213	489	173	36	27	20	2	11	218	2
43	Lowndes	141	486	79	75	38	39	11	57	138	49
44	Macon	176	523	86	38	82	108	27	45	116	21
45	Madison	1,021	1,303	335	46	39	23	18	54	777	11
46	Marengo	299	445	139	14	8	4	3	7	265	5
47	Marion	71	189	57	17	12	2	5	11	85	
48	Marshall	236	395	126	20	10	14	3	25	188	9
49	Mobile	1,650	2,015	338	66	218	79	23	117	996	178
50	Monroe	37	909	86	73	99	480	6	41	12	112
51	Montgomery	1,388	1,750	158	29	401	90	9	55	968	40
52	Morgan	842	1,400	397	65	6	82	4	85	757	4
53	Perry	375	541	143	19	3	51	1	15	309	
54	Pickens	188	211	45	11	8	38	2	3	104	
55	Pike	387	452	88	16	32	25	7	41	231	12
56	Randolph	132	250	90	10	3		3	12	131	1
57	Russell	275	251	74	1	2	5	5	12	152	
58	St. Clair	382	966	282	45	15	86	22	71	426	19
59	Shelby	669	1,904	618	113	27	167	20	124	773	32
60	Sumter	201	690	187	81	43	29	6	85	256	
61	Talladega	628	1,226	305	77	32	135	6	51	587	33
62	Tallapoosa	340	371	109	6		9	7	9	217	14
63	Tuscaloosa	556	1,260	313	122	36	34	21	75	519	140
64	Walker	545	1,044	338	56	32	63	9	62	459	25
65	Washington	42	150	30	10	8	8	1	10	43	40
66	Wilcox	191	1,064	169	60	16	277	12	72	236	222
67	Winston	25	87	31		4	2	1	12	37	

NOT ON FARMS OR RANGES, JUNE 1, 1900, BY COUNTIES.

ALABAMA.

HORSES.				MULES.				ASSES.	SHEEP.				SWINE.	GOATS.	
All horses.	Colts under 1 year.	Colts 1 and under 2 years.	2 years and over.	All mules.	Colts under 1 year.	Colts 1 and under 2 years.	2 years and over.		All sheep.	Lambs under 1 year.	Ewes 1 year and over.	Rams and wethers 1 year and over.			
18,558	270	286	18,002	7,301	56	155	7,090	200	6,382	1,276	3,372	1,734	50,132	4,749	1
132	3	3	126	64	1	1	62	1	17		13	4	584	168	2
176	13	3	160	21	2		19		3,604	682	1,792	1,130	862	226	3
340	2	1	337	48			48	7					592	6	4
222	1	7	214	233		4	229	1	2		2		1,534	46	5
109	1	5	103	47	1		46	5	2	1	1		562	190	6
210	2		208	8			8		22	8	11	3	974	33	7
180	1	1	178	69			69	4					784	9	8
483	9	4	470	293	1	2	290	4	7		7		1,437	205	9
128	1	3	124	44		2	42	1					270	7	10
115	1	10	104	136		2	134	9	52	3	40	9	643	24	11
51	2	2	47	17			17						149		12
4			4	4			4						20		13
101		2	99	24			24	2	40		40		879	72	14
25	1	2	22	14	1		13		28	9	14	5	78	17	15
65	2	1	62	21		2	19		1			1	202	1	16
146		1	145	127		2	125						1,161	20	17
247	10	5	232	86		1	85						618	99	18
103		1	102	4		1	3	2					204	3	19
33			33	1			1		27	10	17		67	10	20
120			120	414			414		372	38	202	132	539		21
76		2	74	18			18						496	23	22
100			100	4			4	1	144	40	66	38	107		23
78			78	17			17		41		26	15	495	5	24
550	5	6	539	225	2		223	1					213	24	25
107	7		100	16	1	3	12	10	137	50	61	26	732	64	26
120		4	116	62			62	5	69	24	39	6	380	5	27
178	1	1	176	42		1	41		102		40	62	665	125	28
273	4	2	267	80			80		23	9	11	3	707	31	29
49	4	1	44	8			8	4					269	5	30
158	1	4	153	207		2	205		14	5	6	3	400	8	31
129			129	321			321	1					749	40	32
78			78	43			43						54		33
251	1		250	38	1		37	1	35	6	28	1	465	21	34
277	2	3	272	118	1		117						1,133	23	35
262	2	7	253	124	6	6	112	7	182	62	105	15	2,299	3	36
3,355	55	35	3,265	1,589	6	14	1,569	22	82	35	29	18	8,547	1,703	37
62	1	4	57	5		5		18	501	50	400	51	172	22	38
426	9	3	414	83	3	2	78		22	2	2	18	624	25	39
132	3	13	116	24	1	4	19	3	19	9	9	1	529	4	40
178	1	3	174	45		2	43	2					499	8	41
189	2	7	180	27		2	25	2	66	25	34	7	695	5	42
136	7	8	121	26	1	6	19	3	121	43	64	14	467	26	43
90	1		89	19			19		8			8	283	32	44
793	4	8	781	162	5	1	156	17	24	9	11	4	1,291	21	45
248	4		244	54		1	53	4	9	4	4	1	351	13	46
35	1	1	33	4			4		25	10	10	5	237		47
115	1	2	112	15	1	1	13	1					630		48
2,185	28	11	2,146	337			337	10	106	13	26	67	1,106	559	49
43			43	26		2	24						16		50
1,383	13	36	1,334	336		25	311	6	27	1	5	21	854	68	51
538	9	14	515	101	2	10	89		84	30	43	11	1,181	145	52
288	3	4	281	66	2		64	2					638	9	53
151	6	7	138	44		4	40	11					191	12	54
180		1	179	45			45						509	12	55
119	3	5	111	18	3	1	14		12	5	6	1	287		56
88		3	85	15			15	4					514	3	57
147	5		142	91	1	3	87		108	11	68	29	1,030	143	58
258	3	6	249	182	6	20	156	2					1,735	140	59
208	7	5	196	47	3	6	38	4	58	10	43	5	682	11	60
460	9	9	442	260		2	258	6	17	8	2	7	935	75	61
144			144	24			24	3					585	3	62
468	4	7	457	208		1	207	7	81	30	51		1,129	85	63
257	5	8	244	275		2	273	7	26	9	10	7	2,324	79	64
27	1		26										187	26	65
166	7	5	154	171	5	12	154		60	25	30	5	460	7	66
13	2		11	4			4		5		4	1	121		67

TABLE 3.—NUMBER OF DOMESTIC ANIMALS IN BARNS AND INCLOSURES,

ARIZONA.

	COUNTIES.	Number of inclosures reporting domestic animals.	NEAT CATTLE.								
			All neat cattle.	Calves under 1 year.	Steers 1 and under 2 years.	Steers 2 and under 3 years.	Steers 3 years and over.	Bulls 1 year and over.	Heifers 1 and under 2 years.	Dairy cows 2 years and over.	Other cows 2 years and over.
1	The Territory	1,943	1,023	205	28	16	49	1	60	631	33
2	Apache	76	157	48	10	1			15	83	
3	Cochise	170	79	15	5		2		8	49	
4	Coconino	101	76	9	2				2	63	
5	Gila	130	64	16					1	40	7
6	Graham	324	198	30	9	4	4		11	136	4
7	Maricopa	409	113	17	1	1	1		7	86	
8	Mohave	2									
9	Navajo	41	34	12					2	20	
10	Pima	264	75	10			10		5	50	
11	Pinal	101	88	17					3	18	
12	Santa Cruz	115	89	17	1	10	1	1	2	35	22
13	Yavapai	186	90	13			31		1	45	
14	Yuma	24	10	1					3	6	

ARKANSAS.

15	The State	23,605	45,062	12,706	2,883	1,671	1,901	507	3,191	21,353	850
16	Arkansas	212	374	82	47	7	1	2	35	160	40
17	Ashley	132	338	116	27	6	2	1	22	148	16
18	Baxter	63	126	37	6				7	76	
19	Benton	797	833	169	10	1		5	31	616	1
20	Boone	346	518	126	31	37		1	8	315	
21	Bradley	222	466	140	17	5	11	11	65	217	
22	Calhoun	116	452	107	41	9	105	12	30	148	
23	Carroll	275	272	65	8	1		1	14	183	
24	Chicot	57	788	154	104	102	49	2	206	67	104
25	Clark	486	902	299	44	12	10	2	54	479	2
26	Clay	475	721	221	35	5	42	4	46	368	
27	Cleburne	129	342	96	25	13	10	2	40	156	
28	Cleveland	139	355	123	19	7	16	12	25	152	1
29	Columbia	310	914	257	23	18	171	11	66	368	
30	Conway	274	584	140	62	25	9	7	52	289	
31	Craighead	504	683	107	27	8	44	1	80	416	
32	Crawford	482	865	254	31	13	12	8	71	416	60
33	Crittenden	30	34	11	2				3	18	
34	Cross	222	533	147	42	58	21	4	39	210	12
35	Dallas	126	275	88	10	1	32		7	137	
36	Desha	103	305	85	23	17	18	19	30	111	2
37	Drew	441	1,179	387	55	10	31	10	123	563	
38	Faulkner	226	555	168	31	78	38	6	23	211	
39	Franklin	305	637	197	92	9	2	4	36	297	
40	Fulton	90	169	60	7				6	96	
41	Garland	528	477	91	22	2	3	10	23	326	
42	Grant	62	214	53	8	45	28	2	14	64	
43	Greene	552	961	298	39	7	3		45	567	2
44	Hempstead	330	1,028	315	82	53	63	15	81	396	23
45	Hot Spring	358	712	252	39	14	7	6	39	355	
46	Howard	154	414	154	21	1	5	3	34	196	
47	Independence	448	887	278	44	50	14	5	55	436	5
48	Izard	86	152	52	5	1		1	11	82	
49	Jackson	382	722	212	58	13	17	4	63	355	
50	Jefferson	899	1,007	267	34	14	16	10	77	589	
51	Johnson	389	743	264	22	1	7	1	36	412	
52	Lafayette	127	333	92	16	2	74		17	132	
53	Lawrence	353	889	203	79	44	115	4	43	330	71
54	Lee	234	855	153	91	132	178	12	49	240	
55	Lincoln	27	416	69	69	53	21	14	59	51	80
56	Little River	188	333	110	18		40		19	146	
57	Logan	422	903	325	17	5	17	12	60	467	
58	Lonoke	256	626	207	41	19	6	1	55	284	10
59	Madison	207	282	86	22	4	2	1	14	153	
60	Marion	211	448	145	32		2	1	35	233	
61	Miller	330	495	132	29	19	16	7	48	229	15
62	Mississippi	197	528	158	44	24	29	6	44	223	
63	Monroe	242	434	177	9		1	3	17	227	
64	Montgomery	29	106	38	8		2		8	50	
65	Nevada	255	477	131	2	9	19	2	49	238	27
66	Newton	32	69	31		1	4		1	32	
67	Ouachita	427	854	276	36	35	46	10	52	399	
68	Perry	123	337	116	13		17	5	34	152	
69	Phillips	475	579	148	19	19	57		39	297	
70	Pike	138	403	145	31	17	1	8	22	179	
71	Poinsett	156	512	155	91	58	50	6	13	139	
72	Polk	575	1,127	331	152	26	45	2	91	480	
73	Pope	298	742	224	67	50	2	7	25	297	70
74	Prairie	121	647	144	115	202		1	19	126	40
75	Pulaski	2,114	1,970	299	59	8	3	138	83	1,166	214

NOT ON FARMS OR RANGES, JUNE 1, 1900, BY COUNTIES—Continued.

ARIZONA.

HORSES.				MULES.				ASSES.	SHEEP.				SWINE.	GOATS.	
All horses.	Colts under 1 year.	Colts 1 and under 2 years.	2 years and over.	All mules.	Colts under 1 year.	Colts 1 and under 2 years.	2 years and over.		All sheep.	Lambs under 1 year.	Ewes 1 year and over.	Rams and wethers 1 year and over.			
4,791	109	76	4,606	378	6	7	365	856	119	5	56	58	315	32	1
245	26	19	200	13	1	1	11	4					52	20	2
622	10	8	604	38			38	39					1		3
190	3		187	3			3	15					7		4
293	3	1	289	19			19	142					3		5
748	23	6	719	113	2	4	107	306	9	2	2	5	124	10	6
840	18	14	808	61	2		59	85	2	2			3		7
3			3												8
86			86	11			11		5		3	2	2		9
694	5	1	688	31		2	29	14	2	1	1			1	10
334	9	13	312	39	1		38	49					4	1	11
255	7	13	235	15			15	160	1			1	1		12
434	3	1	430	27			27	30	100		50	50	118		13
47	2		45	8			8	12							14

ARKANSAS.

25,223	528	605	24,090	7,160	128	209	6,823	247	2,651	853	1,374	424	51,961	1,754	15
393	16	11	366	37	2		35	1	2	2			436	1	16
161	1	4	156	33			33		25	5	12	7	476	23	17
69	2	1	66	11			11	2	35	8	25	2	330		18
933	12	11	910	90	4	6	80	13	28	9	16	3	1,209	5	19
417	3	4	410	147	1	1	145		113	36	70	7	1,100		20
196	1	2	193	91			91		40	14	24	2	635	90	21
97	1	2	94	23			23		7	2	4	1	413	6	22
546	3	2	541	188	1	2	185	5	171	75	63	33	381		23
113	4	7	102	23			23		62	21	36	5	833	19	24
334	8	9	317	113	4		109	11	7	1	6		1,191	20	25
419	4	8	407	130	3	6	121	6	13	3	8	2	1,754	15	26
109	5	1	103	56	3	1	52	2					393	49	27
128	7	4	117	44			44						400	85	28
215	3	3	209	64			64		13	4	8	1	626	15	29
284	9	4	271	40			40		77	30	42	5	779	19	30
530	6	4	520	92	2	4	86	1	2	2			582	6	31
393	11	14	368	82		6	76	5	142	4	107	31	426	2	32
55			55	29	1	13	15	2	10	2	7	1	42		33
183	6	5	172	69	1	5	63						1,409	19	34
135	1	1	133	151		2	149						239	3	35
105	7	4	94	77			77	3					201	29	36
336	7	7	322	70	1	4	65	6	7	2	4	1	1,762	65	37
195	2	9	184	23	2	3	18		72	9	58	5	419	94	38
298	11	10	277	65	4	7	54	3	5	3	2		1,175	1	39
103	1	1	101	5		3	2						305		40
692	3	8	681	74			74	40	15	5		10	65	11	41
60	1	1	58	10			10	1	34	7	25	2	470	3	42
388	3	1	384	78	4		74	11	17		17		826	23	43
340	15	21	304	135	5	2	128	11	124	32	47	45	801		44
219	3	2	214	83	2	2	79		14	1	11	2	912	11	45
161	4	1	156	48		1	47	2	57	13	29	15	616	47	46
364	12	4	348	100	4	2	94	9	87	16	32	39	1,284	20	47
47		1	46	15	1	1	13						193		48
439	11	42	386	80	3	5	72	1	16	12	4		837	3	49
964	18	10	936	245		6	239		53	25	26	2	615	137	50
245	2	3	240	62	3	8	51	5	19	4	13	2	1,070	17	51
91	4	3	84	11	1		10						440	11	52
295	6	4	285	132	2	8	122		68	31	33	4	1,778	28	53
228	4	6	218	41	3		38	2	135	35	85	15	572	14	54
39	2	4	33	12	1	1	10	3					107		55
274	17	32	225	138	4		134	10	2		2		482	3	56
455	14	16	425	112	3	3	106	1	110	49	38	23	1,120		57
332	17	12	303	83	4	11	68		48	16	28	4	845	43	58
143	3	2	138	84	3		81		3		3		845	3	59
227	6	1	220	94	7	5	82		11	4	6	1	808	2	60
501	9	2	490	127			127	5					346	6	61
263	10	25	228	146	7	29	110	4					349	6	62
284	14	12	258	61	2	1	58	1					286	20	63
35		3	32	12	1		11						142		64
262	12	3	247	104	1	5	98	2	29	13	13	3	256	11	65
41	1	4	36	15			15		4		4		235		66
364	2	4	358	154		4	150	2	32	2	22	8	494	4	67
111	3	4	104	48			48						388	37	68
572	4	14	554	179	4	5	170		1	1			426	7	69
121	1	1	119	69	1		68		21		9	12	645		70
221	15	11	195	90	1		89	1	5			5	340	29	71
633	10	7	616	612	5	1	606	17	58	15	30	13	1,238	260	72
270	5	15	250	78	4	1	73		9	3	3	3	686	25	73
146	4	7	135	46			46	7	3	1	2		336	17	74
2,807	21	24	2,762	475	2	1	472	4	239	88	142	9	1,348	121	75

TABLE 3.—NUMBER OF DOMESTIC ANIMALS IN BARNS AND INCLOSURES,

ARKANSAS—Continued.

	COUNTIES.	Number of inclosures reporting domestic animals.	NEAT CATTLE.								
			All neat cattle.	Calves under 1 year.	Steers 1 and under 2 years.	Steers 2 and under 3 years.	Steers 3 years and over.	Bulls 1 year and over.	Heifers 1 and under 2 years.	Dairy cows 2 years and over.	Other cows 2 years and over.
1	Randolph	104	253	83	25	4	6	1	23	111	
2	St. Francis	235	529	160	24	15	63	15	33	219	
3	Saline	155	355	120	29	24	5	2	21	154	
4	Scott	110	283	90	27	14	2	1	21	128	
5	Searcy	53	157	54	5	8	6	1	11	72	
6	Sebastian	1,686	2,058	490	94	42	7	9	95	1,321	
7	Sevier	459	1,155	332	94	36	134	17	89	453	
8	Sharp	145	388	104	32	51	3	4	54	140	
9	Stone	41	89	28	2				16	43	
10	Union	221	853	226	112	46	58	6	92	313	
11	Van Buren	88	235	71	19	12	5	9	15	104	
12	Washington	743	962	210	23	12	10	4	20	671	12
13	White	459	1,023	358	58	14	4	5	47	537	
14	Woodruff	202	604	202	25	10	7	2	59	256	43
15	Yell	567	1,216	411	58	13	57	9	102	566	

CALIFORNIA.

16	The State	43,107	26,969	3,599	491	446	1,856	122	1,106	19,036	313
17	Alameda	4,268	2,334	194	12		4	5	83	2,036	
18	Alpine										
19	Amador	233	204	26	1		3		4	170	
20	Butte	505	479	81	17	3	1	2	36	327	12
21	Calaveras	294	319	65	15	7			10	203	19
22	Colusa	253	313	90	7	6	1		5	204	
23	Contra Costa	589	411	56	1	1			20	333	
24	Del Norte	56	77	22	2	2			2	49	
25	Eldorado	280	359	80	19	6	4	6	14	229	1
26	Fresno	1,305	659	73	14	5	2	3	15	546	
27	Glenn	164	158	33	2				7	116	
28	Humboldt	1,106	1,150	240	45	7	2	5	63	788	
29	Inyo	148	84	11	2	12			2	57	
30	Kern	493	134	16			2	1	3	112	
31	Kings	338	167	11					7	149	
32	Lake	237	211	35	7	4	11	5	6	143	
33	Lassen	111	77	5	3		1		4	64	
34	Los Angeles	7,153	3,168	337	26	4	2	21	167	2,611	
35	Madera	115	68	9					7	52	
36	Marin	480	374	49	3			3	26	293	
37	Mariposa	68	73	29	2				3	39	
38	Mendocino	434	462	73	11	5	6	6	27	328	6
39	Merced	249	166	33	7	9		2	9	106	
40	Modoc	169	333	136	7	1			1	188	
41	Mono	31	62	13	5	3			3	33	5
42	Monterey	426	338	69	1	10	2		12	244	
43	Napa	501	278	34	6				7	231	
44	Nevada	750	745	106	35	9	1	3	47	525	19
45	Orange	832	465	74	6			1	29	355	
46	Placer	617	467	72	14	1	14	1	27	338	
47	Plumas	182	129	27	4			6	4	88	
48	Riverside	787	405	38	5	20		3	19	310	10
49	Sacramento	1,317	473	61	6	8		1	14	383	
50	San Benito	200	135	21	4	2			3	105	
51	San Bernardino	1,157	563	73	6		1	3	22	458	
52	San Diego	1,269	574	57	4	10	1	3	33	416	50
53	San Francisco	3,621	2,814	77	2	250	1,738	4	22	571	150
54	San Joaquin	927	544	84	26	3		3	20	408	
55	San Luis Obispo	574	335	48	9	8		2	7	261	
56	San Mateo	419	313	51	20	1			7	234	
57	Santa Barbara	1,026	691	98	13		1	5	21	553	
58	Santa Clara	2,379	781	72	16	2	14	5	35	637	
59	Santa Cruz	1,071	542	49	6			2	27	458	
60	Shasta	421	404	92	22	4	2	2	24	258	
61	Sierra	142	160	38	1	3			7	111	
62	Siskiyou	517	600	128	27	19	10	10	49	355	2
63	Solano	652	459	36	2			2	16	403	
64	Sonoma	1,014	512	51	5	1	12		20	406	17
65	Stanislaus	415	322	52	13	1		1	15	240	
66	Sutter	196	228	49	1	2		1	13	162	
67	Tehama	175	137	12	3	3		1	5	99	12
68	Trinity	141	247	79	0	5	10	2	22	123	
69	Tulare	614	314	49					6	259	
70	Tuolumne	384	268	64	2		4	2	22	174	
71	Ventura	494	227	18			3		8	188	10
72	Yolo	593	371	53	4	6	3		10	295	
73	Yuba	214	286	50	14	1	1		8	212	

NOT ON FARMS OR RANGES, JUNE 1, 1900, BY COUNTIES—Continued.

ARKANSAS—Continued.

HORSES.				MULES.				ASSES.	SHEEP.				SWINE.	GOATS.	
All horses.	Colts under 1 year.	Colts 1 and under 2 years.	2 years and over.	All mules.	Colts under 1 year.	Colts 1 and under 2 years.	2 years and over.		All sheep.	Lambs under 1 year.	Ewes 1 year and over.	Rams and wethers 1 year and over.			
143	7	13	123	34		1	33	4	298	151	102	45	571	4	1
234	9	13	212	94	2		92	1	38	17	20	1	970		2
100	2	6	92	34		4	30	3	22	7	14	1	411	13	3
135	1	2	132	63		1	62						224		4
66	4	4	58	18	4		14		8	4	4		279	5	5
1,866	45	22	1,799	257	1	2	254	13	17	8	3	6	1,817	4	6
674	17	24	633	357	2	1	354	2	38	8	25	5	1,663		7
138	8	4	126	28	1	2	25	1	4	2	2		429	4	8
43	2		41	21		1	20	2	12		12		213		9
260	17	6	237	147	3	3	141	1					643	25	10
87	3	19	65	37	3	8	26	9	54	8	22	24	374	14	11
869	8	5	856	71	1	5	65	3	12	6	6		642	3	12
385	9	18	358	73	2	1	70	3	58	23	30	5	1,432	102	13
238	5	10	223	54	1	4	49						1,039	40	14
604	4	21	579	266	1	11	254	2	45	13	18	14	1,537	52	15

CALIFORNIA.

83,834	595	475	82,764	2,232	23	54	2,155	443	5,326	1,635	2,426	1,265	7,754	1,840	16
6,901	44	33	6,824	49			49	11	43	37	4	2	247	389	17
															18
475	1	2	472	51			51	1	4	1	2	1	15	2	19
1,085	10	11	1,064	79	3	2	74	10	13	7	3	3	162		20
803	4	15	784	19			19	7	11	6	5		51		21
541	14	8	519	58		1	57	4	1		1		92	11	22
847	8	5	834	5			5		5	2		3	102	29	23
68			68	2			2						2		24
468	3	4	461	18			18	2	1			1	109	17	25
2,575	21	13	2,541	91			91	8	3	1	2		144	8	26
323	5	2	316	33			33	2	6	3			104	1	27
1,436	24	19	1,393	36			36	6	21	3	4	9	233	12	28
390	10	1	379	133		2	131	50	8		2	6	50		29
1,243	12	10	1,221	77			77	35	4	2		2	13	9	30
705	14	6	685	5			5	1	4		1	3	33	3	31
460	6	6	448	27		2	25						88	16	32
267	4	1	262	2	1		1						26	29	33
10,825	67	63	10,695	214	1	9	204	27	13	13			128	199	34
200	2	1	197	3			3	1	17	13	4		33	1	35
1,038	9	7	1,022	4			4	2	3		2	1	58	30	36
353	4	4	345	35			35	10					36	2	37
678	8	5	665	7			7	1	16		10	6	107	5	38
373	3	2	368	4	1		3	1	17	12	4	1	118	1	39
358	15	9	334	11		1	10	1	1	1			153		40
86		6	80	13			13						9	2	41
727	8	11	708	3			3	4	10	4	6		114	4	42
809	4	2	803	15			15	1	1	1			34	10	43
1,135	12	2	1,121	26			26	2	1		1		133	28	44
1,268	22	10	1,236	38		1	37						46	22	45
941	2	4	935	27			27	15	17	9	1	7	189	24	46
376	3	2	371	7		1	6	4	6	6			37	1	47
1,420	7	5	1,408	58	1	1	56	16					49	18	48
2,410	18	20	2,372	16		2	14		4	2	2		128	44	49
343	1	1	341	1			1	1					22		50
1,798	9	9	1,780	81			81	48	2	2			82	8	51
2,031	13	7	2,011	57		5	52	34	240		40	200	103	60	52
15,900	20	24	15,856	94	2		92	25	2,665	616	1,452	597	2,183	572	53
1,697	12	10	1,675	57		7	50	1	17	10	7		168	12	54
997	7	6	984	17			17	2					84		55
937	10	4	923	7			7	1	4	3	1		82	14	56
2,146	26	12	2,108	46			46	4	2,008	800	801	407	114	54	57
3,957	27	22	3,908	13			13	6	4		1	3	84	79	58
1,730	15	12	1,703	56			56	2	11	3	8		245	22	59
959	9	8	942	52	1		51	5	1			1	220	19	60
310		6	304	20			20	5					46	4	61
1,065	8	5	1,052	96		2	94	17	2		1	1	441	10	62
960	2	3	955	19	1	2	16	4	11	4	6	1	116	13	63
1,603	10	4	1,589	34			34	2	6	1	5		83	8	64
741	10	4	727	32			32	2	45	26	18	1	204	4	65
347	11	13	323	26	3	1	22	6	34	19	11	4	89		66
352	2	5	345	18	1		17						28		67
261		6	255	21	1		20	7	1			1	79	8	68
927	10	3	914	11			11	5	13	2	7	4	42	5	69
754	3	8	743	45			45	37	4	1	3		70	13	70
896	4	2	890	171			171		2	1	1		86	18	71
952	18	9	925	60	7	15	38	2	7	7			85		72
587	4	3	580	32			32	1	19	9	10		155		73

TABLE 3.—NUMBER OF DOMESTIC ANIMALS IN BARNS AND INCLOSURES,

COLORADO.

	COUNTIES.	Number of inclosures reporting domestic animals.	NEAT CATTLE. All neat cattle.	Calves under 1 year.	Steers 1 and under 2 years.	Steers 2 and under 3 years.	Steers 3 years and over.	Bulls 1 year and over.	Heifers 1 and under 2 years.	Dairy cows 2 years and over.	Other cows 2 years and over.
1	The State	17,931	18,339	2,159	564	1,063	2,562	143	1,321	8,409	2,118
2	Arapahoe	4,584	8,855	496	323	1,007	2,503	104	810	1,584	2,028
3	Archuleta	44	33	10	3				2	18	
4	Baca	22	12	4						8	
5	Bent	127	170	58	3			1	1	107	
6	Boulder	1,254	1,154	183	30	6	3	3	71	821	37
7	Chaffee	228	182	42	2				8	130	
8	Cheyenne	23	66	20	2				15	29	
9	Clear Creek	541	351	51	8	4		2	18	268	
10	Conejos	104	93	22	1	1	11			58	
11	Costilla	28	15							15	
12	Custer	152	177	41	10	3			9	114	
13	Delta	122	81	8					2	71	
14	Dolores	41	46	3	6	1		2	7	19	8
15	Douglas	39	48	11	2				4	31	
16	Eagle	115	126	31	7	1			8	79	
17	Elbert	8	8							8	
18	El Paso	1,156	422	63	8	1	30	5	45	265	10
19	Fremont	529	343	53	3	2	4		38	243	
20	Garfield	125	78	15	6				5	52	
21	Gilpin	340	229	31	2	1			2	193	
22	Grand	6	10	3					1	6	
23	Gunnison	136	136	35	5	8			4	84	
24	Hinsdale	145	75	15	1				2	57	
25	Huerfano	150	86	2				1	2	81	
26	Jefferson	240	204	32	3	1			7	161	
27	Kiowa	10	24	5	3				7	9	
28	Kit Carson	19	44	11			3	1	6	23	
29	Lake	689	217	21	2		2	1	7	184	
30	La Plata	207	210	39					1	170	
31	Larimer	500	373	51	1				7	314	
32	Las Animas	845	430	89	1			1	22	317	
33	Lincoln	21	39	12	2				2	23	
34	Logan	71	77	18					1	58	
35	Mesa	324	356	71	28			3	15	239	
36	Mineral	198	137	18	10			1	12	84	12
37	Montezuma	52	124	44	8	3		1	6	50	12
38	Montrose	184	177	24	14	5	4	6	4	120	
39	Morgan	118	122	24						98	
40	Otero	180	134	19	1		1		3	110	
41	Ouray	214	130	13	4				20	93	
42	Park	129	91	20	2				6	63	
43	Phillips	56	94	20	6				6	62	
44	Pitkin	250	178	17	5			3	11	140	2
45	Prowers	83	78	2	5	2	1		4	62	2
46	Pueblo	1,211	534	64	5				21	438	6
47	Rio Blanco	62	61	10	1				6	44	
48	Rio Grande	96	149	44	4			1	14	86	
49	Routt	161	113	34	3	1			8	67	
50	Saguache	80	72	18	8	2				49	
51	San Juan	17	17	3				1	3	10	
52	San Miguel	137	81	23	2			2	6	48	
53	Sedgwick	33	53	17	2				1	33	
54	Summit	150	103	12	4	10		1	3	73	
55	Teller	947	564	113	20	4		8	30	393	1
56	Washington	32	66	20					3	43	
57	Weld	577	449	38	8				23	380	
58	Yuma	19	42	16					2	24	

CONNECTICUT.

59	The State	20,378	7,842	603	107	136	188	18	464	6,044	282
60	Fairfield	4,972	1,927	141	10	19	29	2	122	1,504	100
61	Hartford	3,385	1,220	81	11	99	10	1	82	890	46
62	Litchfield	2,300	742	66	17	1	22	1	42	569	24
63	Middlesex	1,490	1,247	119	38	16	65	5	75	887	42
64	New Haven	4,494	1,061	59	7	1	20	1	45	912	16
65	New London	2,040	921	92	13		14	5	61	702	34
66	Tolland	587	287	15	10		4	2	18	238	
67	Windham	1,110	437	30	1		24	1	19	342	20

NOT ON FARMS OR RANGES, JUNE 1, 1900, BY COUNTIES—Continued.

COLORADO.

HORSES.				MULES.				ASSES.	SHEEP.				SWINE.	GOATS.	
All horses.	Colts under 1 year.	Colts 1 and under 2 years.	2 years and over.	All mules.	Colts under 1 year.	Colts 1 and under 2 years.	2 years and over.		All sheep.	Lambs under 1 year.	Ewes 1 year and over.	Rams and wethers 1 year and over.			
32,949	415	352	32,182	1,773	19	16	1,738	1,043	234	67	26	141	2,374	356	1
8,886	44	26	8,816	118		1	117	60	85	3	2	80	528	37	2
151	1		150	20			20	1	2	2				34	3
33	1		32	6			6								4
240	3	9	228	9			9	3	39	24	1	14	30		5
1,936	23	21	1,892	89	2	1	86	39	1		1		53	13	6
390	7	7	376	4			4	36					20		7
48	4	4	40	1			1	2	2	2			19		8
617	4	4	609	11			11	91					8	10	9
175	9	5	161	2			2	12					73		10
63		2	61										1		11
228	4	4	220	9			9	9					8		12
281	8	5	268	6			6	1					18		13
121	2	4	115	35	2		33	7							14
65	4	3	58	4			4						4		15
302	16	11	275	6			6	4					10		16
15			15												17
2,392	18	29	2,345	151	2		149	55	60	15	15	30	662	6	18
788	11	15	762	12			12	43	1	1			14	47	19
330	13	7	310	3			3	13					5		20
506	1	1	504	7			7	64	1	1			1		21
16		1	15												22
265	5	1	259	11	1		10	22					28		23
187	1		186	8			8	58					4		24
328	1	2	325	354			354								25
397	4	4	389	23		1	22	10					27	3	26
33	3	2	28										5		27
69	6	5	58					1					11		28
1,207	5	13	1,189	23			23	44	5	4	1		4		29
258	2		256	15			15						20		30
773	12	5	756	16			16	2					10		31
1,267	30	23	1,214	411			411	32	8	5		3	102	146	32
28		2	26										5		33
120		2	118	14			14								34
695	24	18	653	9	4		5	5					190		35
288	5	3	280	12			12	31					8		36
156	4	6	146					2					50		37
368	12	4	352	16			16	12	3	3			46		38
254	6	5	243	19			19	1					69		39
278	9	5	264	24			24	8					26	3	40
448	11	5	432	25	1		24	53					11	1	41
347	1	2	344	4			4	48					2		42
66	6	2	58					1	2	2			64	1	43
477	4	2	471	17			17	38					10		44
149	1	4	144	17	4		13						5		45
1,891	14	29	1,848	41		9	32	54	5	2	2	1	53	27	46
122	8	1	113					2					4		47
241	6		235	4			4	1					38		48
447	3	4	440	39		3	36	17					1		49
204	1		203	5		1	4	8					14	5	50
63			63	7			7								51
296	6	2	288	40			40	43	3		3		33	1	52
57	1	1	55												53
389	5		384	12			12	18							54
2,239	12	15	2,212	81			81	82	1		1		24	22	55
53	2	4	47					3					16		56
878	30	21	827	32	2		30	3	16	3		13	39		57
28	2	2	24	1	1			1					6		58

CONNECTICUT.

40,588	45	104	40,439	47		1	46	18	146	57	88	1	4,871	234	59
9,907	10	22	9,875	19		1	18	13	4	2	2		886	92	60
7,540	9	31	7,500	5			5	2	16	1	15		649	46	61
3,744	5	3	3,736	7			7		7	6	1		645	12	62
1,993	1	9	1,983	3			3	2	5	3	2		546	4	63
10,631	11	30	10,590	7			7	1	40	17	22	1	1,383	70	64
3,726	7	6	3,713	1			1		74	28	46		411	6	65
924		1	923	2			2						176	3	66
2,123	2	2	2,119	3			3						175	1	67

TABLE 3.—NUMBER OF DOMESTIC ANIMALS IN BARNS AND INCLOSURES,

DELAWARE.

	COUNTIES.	Number of inclosures reporting domestic animals.	NEAT CATTLE.								
			All neat cattle.	Calves under 1 year.	Steers 1 and under 2 years.	Steers 2 and under 3 years.	Steers 3 years and over.	Bulls 1 year and over.	Heifers 1 and under 2 years.	Dairy cows 2 years and over.	Other cows 2 years and over.
1	The State	4,512	1,238	64	10	11	40	2	51	1,053	7
2	Kent	1,132	229	6		1	10		4	208	
3	Newcastle	1,809	560	24	2	4	4		40	480	6
4	Sussex	1,571	449	34	8	6	26	2	7	365	1

DISTRICT OF COLUMBIA.

5	The District	3,868	531	16		1	2	1	27	476	8

FLORIDA.

6	The State	7,367	12,989	2,909	691	438	1,207	148	787	5,143	1,666
7	Alachua	516	1,856	429	127	123	160	26	165	318	508
8	Baker	80	110	25	13		15	3	12	42	
9	Bradford	301	464	131	5	7	8	4	54	234	21
10	Brevard	50	49	6			22		5	16	
11	Calhoun	54	101	19	4	2	22	2	10	41	
12	Citrus	175	612	148	25	19	12	6	32	153	217
13	Clay	134	651	119	69	34	50	3	17	213	146
14	Columbia	155	325	126	8	1	15		9	153	13
15	Dade	53	24	1			18		1	4	
16	De Soto	95	183	44	8	5	9	1	14	74	28
17	Duval	788	559	93	21	13	48	3	15	328	38
18	Escambia	567	623	74	11	1	149	4	27	344	13
19	Franklin	164	237	63	8	1	3	1	13	148	
20	Gadsden	186	289	65	34	7	12	6	9	156	
21	Hamilton	89	222	71	15	14	21		6	89	6
22	Hernando	86	331	77	21	26	7	2	14	89	95
23	Hillsboro	544	465	93	15	3		2	14	328	10
24	Holmes	28	48	4	1		21	2	4	16	
25	Jackson	125	324	127	18	2	14	4	14	136	9
26	Jefferson	146	263	74	4	7	23	2	26	107	20
27	Lafayette	25	24	5			12		1	6	
28	Lake	108	139	31	17	1	3		6	81	
29	Lee	125	192	20	1	6	56	4	5	91	9
30	Leon	305	339	80	12	6	11	1	19	190	20
31	Levy	80	128	17	15	10	8	8	2	13	55
32	Liberty	7	53	4			44	1		4	
33	Madison	98	187	57	7	7	13	3	7	87	6
34	Manatee	68	178	36	19	10	4	3	17	76	13
35	Marion	269	502	132	17	9	51	5	21	173	94
36	Monroe	91	26	6		9		1		10	
37	Nassau	114	307	78	25	10	8	4	32	120	30
38	Orange	396	436	93	3		6	6	54	274	
39	Osceola	144	305	84	39	4	9		10	159	
40	Pasco	96	212	54	4	5	27	2	18	55	47
41	Polk	53	96	34	8	4				40	15
42	Putnam	238	142	8	1	4	6	5	5	102	11
43	St. John	196	130	22	2	1	9	2	9	73	12
44	Santa Rosa	157	822	126	25	43	171	19	78	213	147
45	Sumter										
46	Suwanee	114	303	71	41	14	55	1	2	119	
47	Taylor	4									
48	Volusia	184	135	26	3		20			78	8
49	Wakulla	13	85	11	14	12	3	1	12	12	20
50	Walton	60	187	40	9	6	25	1	14	66	26
51	Washington	86	325	85	27	11	37	10	14	112	29

GEORGIA.

52	The State	29,713	37,620	8,393	1,614	773	1,624	465	2,052	20,806	1,893
53	Appling	123	244	63	7	1	18	6	31	118	
54	Baker										
55	Baldwin	208	204	17	18	11	15	4	7	99	33
56	Banks	66	99	25	4	1	2	2	12	51	2
57	Bartow	334	324	50	5	2	14	2	29	215	7
58	Berrien	297	754	223	48	15	27	22	45	298	76
59	Bibb	1,516	879	111	7	5	3	4	42	679	28
60	Brooks	200	292	99	28			8	4	152	6
61	Bryan										
62	Bulloch	185	254	79	16	7	1	4	24	111	12
63	Burke	130	242	54	13	6	1	10	13	102	43
64	Butts	90	55	2						53	
65	Calhoun	85	190	59	6	5	5	4	15	82	14
66	Camden	117	339	61	18	9	56	3	18	134	40
67	Campbell	133	178	57	7	2		1	9	97	5

NOT ON FARMS OR RANGES, JUNE 1, 1900, BY COUNTIES—Continued.

HORSES.				MULES.				ASSES.	SHEEP.				SWINE.	GOATS.	
All horses.	Colts under 1 year.	Colts 1 and under 2 years.	2 years and over.	All mules.	Colts under 1 year.	Colts 1 and under 2 years.	2 years and over.		All sheep.	Lambs under 1 year.	Ewes 1 year and over.	Rams and wethers 1 year and over.			
DELAWARE.															
6,689	28	30	6,631	297			297	4	11	11			4,115	61	1
1,409	13	6	1,390	16			16	1					1,141	4	2
3,903	9	11	3,883	178			178	2	11	11			740	55	3
1,377	6	13	1,358	103			103	1					2,234	2	4
DISTRICT OF COLUMBIA.															
11,578	10	48	11,520	276			276	1	30	14	15	1	332	64	5
FLORIDA.															
7,531	84	53	7,394	3,254	4	14	3,236	59	854	163	333	358	15,114	1,341	6
497	6	9	482	249	1	4	244	17					1,120	42	7
60			60	159			159						274		8
118	7	1	110	223			223						916	50	9
43			43	10			10	1					144		10
29			29	24		1	23	8					348	1	11
133	1	1	131	216			216		125	32	56	37	1,279	145	12
103			103	67			67						353	22	13
138	2	1	135	64			64						119	48	14
45		2	43	13			13						527		15
114	2	4	108	10			10						458		16
1,034	1	3	1,030	224		4	220	9	1	1			494	31	17
541	2	1	538	47			47	4					226	101	18
68	1		67	14			14						18	8	19
162	2		160	37	2		35						314	70	20
98			98	171			171						176		21
90		1	89	54			54						218	41	22
799	3	2	794	126			126		61		33	28	78	18	23
47	1		46	83			83						74	6	24
128	2		126	85			85	1					341	23	25
73	1		72	27	1	2	24						364	54	26
41			41	105			105						60		27
113			113	21			21						131		28
124	5	2	117	9			9	2					640		29
205	2	1	202	49			49	3	1	1			562	17	30
58			58	98			98						1,256		31
14			14	20			20						33		32
118	1		117	85			85						233	7	33
91	1	8	82	20			20	1							34
293	4		289	191		1	190	1	98	21	37	40	901	181	35
96	4		92	18			18		12	2	10		63	104	36
124	7	7	110	15			15						147	4	37
346	4	2	340	61			61						178		38
74		1	73	3		2	1	2					564		39
90	4	3	83	158			158		100			100	293	15	40
118	1		117	130			130						18		41
235	2		233	36			36						52	6	42
367	7	2	358	28			28	7	1		1		110	26	43
150	10	1	139	15			15		235	46	121	68	811	283	44
															45
92			92	130			130						139	8	46
5			5	6			6								47
291			291	36			36	3					174		48
18			18	57			57						135	7	49
55			55	8			8		220	60	75	85	170	29	50
93	1	1	91	52			52						603	14	51
GEORGIA.															
21,016	117	222	20,677	7,540	30	106	7,404	126	5,745	1,147	2,499	2,099	39,538	2,045	52
81	1		80	58		12	46						286	37	53
															54
156	1	5	150	35			35	1					182	8	55
30		1	29	4			4		5	1	2	2	106		56
234	1		233	44		1	43	7					397	1	57
187			187	121	1		120		400	50	200	150	829	8	58
1,105	2	12	1,091	301		1	300	5	2	1	1		1,282	38	59
130	1		129	35			35	12					435	44	60
															61
127	1	1	125	119			119	1	8			8	408	7	62
119		1	118	14			14						254	34	63
92			92	18			18						19	7	64
72	1	3	68	14		10	4	3					310		65
57	1	3	63	37			37		21		20	1	430	9	66
36			36	7			7		21		21		187		67

TABLE 3.—NUMBER OF DOMESTIC ANIMALS IN BARNS AND INCLOSURES,

GEORGIA—Continued.

	COUNTIES.	Number of inclosures reporting domestic animals.	NEAT CATTLE.								
			All neat cattle.	Calves under 1 year.	Steers 1 and under 2 years.	Steers 2 and under 3 years.	Steers 3 years and over.	Bulls 1 year and over.	Heifers 1 and under 2 years.	Dairy cows 2 years and over.	Other cows 2 years and over.
1	Carroll	347	535	169	19	5	18	5	25	291	
2	Catoosa	76	79	20	2	1			5	51	
3	Charlton	14	45	13	2	4	7	1	3	15	
4	Chatham	1,470	1,335	172	40	34	82	16	77	655	259
5	Chattahoochee										
6	Chattooga	262	505	128	25	48	40	2	27	226	9
7	Cherokee	195	277	87	17	4		8	15	137	9
8	Clarke	925	701	120	14	1	2	5	17	522	20
9	Clay	134	175	56	1		3	4	7	85	19
10	Clayton	67	77	22					3	48	4
11	Clinch	2									
12	Cobb	576	666	134	18	4	13	4	15	432	46
13	Coffee	14	47	14	8	2		1	1	11	10
14	Colquitt	9	26	2	2		18			4	
15	Columbia	36	31	5					2	24	
16	Coweta	419	453	107	2			4	33	307	
17	Crawford	29	17	4			6			7	
18	Dade	116	292	90	29	7	7	2	9	131	17
19	Dawson	14	15	2	2					11	
20	Decatur	158	304	94	13	9	10	1	13	142	22
21	Dekalb	449	494	105	7		8	8	38	312	16
22	Dodge	165	297	69	25	9	14		16	150	14
23	Dooly	252	503	153	48	24	6	1	6	260	5
24	Dougherty	133	140	21					5	114	
25	Douglas	61	125	31				1	15	72	6
26	Early										
27	Echols										
28	Effingham	5	11	2	2	2	1		1	3	
29	Elbert	31	78	5				2	16	17	38
30	Emanuel	136	309	83	26	12	16	9	22	111	30
31	Fannin	123	164	34	2		10	4	4	109	1
32	Fayette	55	143	63					5	33	42
33	Floyd	950	1,237	276	55	29	38	15	43	749	32
34	Forsyth										
35	Franklin	160	186	40	5	1	8	1	5	123	3
36	Fulton	2,829	2,739	381	31	7	7	28	116	2,080	89
37	Gilmer	2									
38	Glascock										
39	Glynn	313	375	77	13	4		6	44	206	25
40	Gordon	151	273	72	25		8	7	24	137	
41	Greene	260	306	77	1	6	5	3	16	188	10
42	Gwinnett	394	489	132	18	1	2	18	26	285	7
43	Habersham	404	458	91	30	11	5	2	25	281	13
44	Hall	468	499	108	13	3	5	1	17	329	23
45	Hancock	112	263	60	45	5	13	5	5	125	5
46	Haralson	317	505	103	16	33	83	4	40	210	16
47	Harris	19	56	21	3	2	6		5	19	
48	Hart	110	149	41	2	5	2		1	92	3
49	Heard	29	186	42	20	8	53	5	18	31	9
50	Henry	111	164	45	2	11	15		12	78	1
51	Houston	133	121	13	18			2	4	82	2
52	Irwin	148	205	52	8	1	2	4	19	114	5
53	Jackson	255	298	57	3		4	1	70	151	12
54	Jasper	50	45	6	2					37	
55	Jefferson	167	250	70	33	3	1	2	11	130	
56	Johnson	118	147	39	9	1	4	2	15	77	
57	Jones	49	82	9	2			1	6	39	25
58	Laurens	413	377	44	13	4	102	10	22	182	
59	Lee	61	113	23	18				7	63	2
60	Liberty	28	34	11	3		6	2		9	3
61	Lincoln										
62	Lowndes	276	336	91	10	5		4	16	210	
63	Lumpkin	134	189	49		3	2		15	118	2
64	McDuffie	74	66	7					1	58	
65	McIntosh	277	705	213	20	30	75	10	69	222	66
66	Macon	151	200	63	3		3		5	126	
67	Madison	118	172	53	7	1		3	19	82	7
68	Marion	95	95	24			1	1	5	64	
69	Meriwether	89	183	32	6	4		12	21	86	22
70	Miller	94	245	56	9	1	26	14	23	92	24
71	Milton	58	70	17	2				5	46	
72	Mitchell	7	2			1					1
73	Monroe	127	174	26	7	3	1	1	6	124	6
74	Montgomery	304	691	181	26	10	120	19	50	285	
75	Morgan	298	303	50	26	40	8			179	
76	Murray	5	7	1					2	4	
77	Muscogee	783	548	109	6		2	5	30	383	13
78	Newton	214	316	92	18	8	8	3	25	141	21
79	Oconee	42	61	16	1				6	38	
80	Oglethorpe	18	55	8	9	1	2		14	19	2

NOT ON FARMS OR RANGES, JUNE 1, 1900, BY COUNTIES—Continued.

GEORGIA—Continued.

HORSES.				MULES.				ASSES.	SHEEP.				SWINE.	GOATS.	
All horses.	Colts under 1 year.	Colts 1 and under 2 years.	2 years and over.	All mules.	Colts under 1 year.	Colts 1 and under 2 years.	2 years and over.		All sheep.	Lambs under 1 year.	Ewes 1 year and over.	Rams and wethers 1 year and over.			
207		2	205	57		1	56		24	7	9	8	460	7	1
35			35	10			10	1					143	31	2
6		1	5	10			10						86		3
1,879	1	12	1,866	636			636	3	177	4	77	96	669	112	4
															5
111	3		108	29	1		28	3	20	4	16		451	2	6
106			106	49			49	3					293		7
475	1		474	86			86	1	5			5	715	21	8
120	1	3	116	15			15	2					316	7	9
30		1	29	3			3						59		10
5			5	14			14								11
347	2	2	343	40			40		6		4	2	603	3	12
22			22	5			5						56		13
8			8	89			89						5		14
13			13	4			4	2					24		15
232	1		231	61			61						589	2	16
10			10	13			13						37		17
48	1	3	44	40	1	1	38	1	93	8	23	62	518	102	18
5			5	3			3						16		19
207	1	2	204	29	1	6	22	22					218	26	20
198	2	9	187	83		3	80	5	6			6	452	10	21
67	3		64	27			27		296	39	205	52	680	13	22
190			190	28			28						516	5	23
164	1	1	162	13			13						25	7	24
29			29	8			8						71	1	25
															26
															27
6			6	80			80						107		28
57	1		56	25			25						61	1	29
99	1		98	169	8	5	161						508	77	30
47	2	1	44	19	1	3	15	2	6	3	3		264		31
17	1		16	11			11		2		1	1	74		32
566	6	12	548	205		3	202	2	33	9	20	4	812	19	33
															34
81		2	79	24	2		22	1	7	2	2	3	179		35
2,797	3	7	2,787	982		12	970	3	2		2		952	100	36
16			16												37
															38
348	1	1	346	46			46						81	53	39
86	1	3	82	15			15	1	24	6	5	13	314		40
107	2	1	104					1					307	21	41
151	1	1	149	19			19						525	6	42
203	2	3	198	40			40	1	4	1		3	498	3	43
270	1	2	267	89			89	2					401	4	44
101	3	2	96	6	1		5	1	16	4	10	2	189	17	45
130	5	1	124	64		3	61	3	191	52	118	21	363	34	46
21			21										31	1	47
80			80	17			17		2			2	164	1	48
20	2	3	15	11	1		10						71	1	49
60			60	4			4	1					146	1	50
101	1		100	33			33						192	2	51
130			130	11		1	10						242	1	52
120		1	119	27			27		1	1			313	4	53
39			39	22			22						30		54
98			98	12			12						475	24	55
53			53	17			17						341	15	56
26			26	2			2						80		57
215	2	41	172	198			198	8					834	19	58
41			41	6			6						147	11	59
43			43	52			52		37		35	2			60
															61
328	1	1	326	97			97						286	23	62
84	1	1	82	44		2	42		3	1	2		80	10	63
54		1	53	4			4	2	1			1	110	2	64
162	2	4	156	83			83		25	8	10	7	313	40	65
131	2		129	17			17	1					256	2	66
74	4	5	65	9			9						156		67
34			34	8			8						143	13	68
78		1	77	13			13						205	6	69
47			47	111			111		3,100	600	1,200	1,300	660		70
36	2		34	17			17						70		71
32			32	1			1		943	304	423	216	15		72
105	1	3	101	18			18						196	5	73
123	1	2	120	168			168		21	6	10	5	1,330	49	74
122	1	1	120	24			24						344	18	75
3			3	2			2						12		76
550	3	2	545	181			181						620	46	77
106	1	2	103	21			21		33	10	20	3	279	2	78
20			20	3			3						41		79
11			11										30	1	80

TABLE 3.—NUMBER OF DOMESTIC ANIMALS IN BARNS AND INCLOSURES,

GEORGIA—Continued.

	COUNTIES.	Number of inclosures reporting domestic animals.	NEAT CATTLE. All neat cattle.	Calves under 1 year.	Steers 1 and under 2 years.	Steers 2 and under 3 years.	Steers 3 years and over.	Bulls 1 year and over.	Heifers 1 and under 2 years.	Dairy cows 2 years and over.	Other cows 2 years and over.
1	Paulding	97	170	44	19	5	14	1	2	80	5
2	Pickens	224	312	90	4	6	3	4	28	176	1
3	Pierce	26	85	9	14	5	11	5	5	25	10
4	Pike	301	302	91	8	1		1	9	189	3
5	Polk	416	467	111	20	1	36	2	19	275	3
6	Pulaski	205	334	91	5	5	35	1	6	166	25
7	Putnam	105	80	10					10	59	1
8	Quitman	47	71	19			12			40	
9	Rabun	12	14	3	1				1	9	
10	Randolph	140	133	37	4	1	2	1	5	81	2
11	Richmond	1,259	856	37	11	4	6	4	27	764	3
12	Rockdale	84	131	39	4			1	9	56	22
13	Schley	20	26	4	1			1		16	4
14	Screven	119	213	59	24	11	4	4	14	86	11
15	Spalding	579	557	122	5		29		17	370	14
16	Stewart	83	94	24					2	67	1
17	Sumter	556	384	82	3	2	9	2	27	238	21
18	Talbot	129	125	38	3		2		4	78	
19	Taliaferro	63	76	21					2	53	
20	Tattnall	174	395	122	36	18	4	6	16	168	25
21	Taylor	44	48	13	3			1	6	13	12
22	Telfair	230	826	257	69	36	62	6	30	331	35
23	Terrell	233	242	12	6		1	2	6	204	11
24	Thomas	482	1,058	252	81	32	93	16	48	453	83
25	Towns	1	1							1	
26	Troup	512	448	116	2	4	2	2	24	298	
27	Twiggs										
28	Union										
29	Upson	107	123	12	6	5		3	5	83	9
30	Walker	245	424	90	48	53		1	27	205	
31	Walton	163	175	53				5	9	99	9
32	Ware	467	819	214	44	20	57	18	38	344	84
33	Warren	152	273	70	36	13	51	2	9	92	
34	Washington	268	315	82	6	3	29	2	14	174	5
35	Wayne	60	136	30	13	4	14	5	5	55	
36	Webster										
37	White	9	8	2						6	
38	Whitfield	415	381	54	10	7		1	19	290	
39	Wilcox	218	503	134	31	13	30	16	54	186	39
40	Wilkes	148	188	30	5	7		4	7	105	30
41	Wilkinson	38	62	15	4	1		3	3	36	
42	Worth	312	892	221	69	37	98	11	53	260	143

IDAHO.

43	The State	3,856	4,125	997	166	68	27	22	256	2,429	160
44	Ada	510	255	19	11	1			5	213	6
45	Bannock	189	95	16					1	78	
46	Bear Lake	202	443	130	14	3		2	40	224	30
47	Bingham	149	207	42	2	3		1	14	145	
48	Blaine	241	253	71	9	1	2		23	142	5
49	Boise	215	312	78	22	8		1	41	101	61
50	Canyon	65	62	8	3			1	2	48	
51	Cassia	42	56	16	2					35	3
52	Custer	172	115	32	7	5		2	8	58	3
53	Elmore	96	29	8					1	20	
54	Fremont	229	348	86	6			2	26	221	7
55	Idaho	373	421	123	33	17	19	3	14	189	23
56	Kootenai	158	205	60	5	13		2	12	109	4
57	Latah	364	395	69	11	3	1		16	292	3
58	Lemhi	58	63	9	5				8	40	1
59	Lincoln	60	97	41	3				3	49	1
60	Nez Perces	238	266	60	14	3	2	2	12	170	3
61	Oneida	38	51	17					1	32	1
62	Owyhee	110	71	19	8			2	8	34	
63	Shoshone	269	268	61	5	5	3	3	10	176	5
64	Washington	80	96	31	6	6		1	11	37	4
65	Fort Hall (Indian Reservation)	3	17	1						16	

ILLINOIS.

66	The State	142,889	110,640	9,751	2,206	5,674	29,513	1,868	3,320	56,439	1,869
67	Adams	2,486	1,080	125	8	4		1	51	884	7
68	Alexander	354	233	34	7		6	3	20	161	2
69	Bond	549	493	75	28			3	34	349	4
70	Boone	572	156	10	15	13		1	3	96	18
71	Brown	341	245	52	7	7	2	1	8	163	7

NOT ON FARMS OR RANGES, JUNE 1, 1900, BY COUNTIES—Continued.

GEORGIA—Continued.

HORSES.				MULES.				ASSES.	SHEEP.				SWINE.	GOATS.	
All horses.	Colts under 1 year.	Colts 1 and under 2 years.	2 years and over.	All mules.	Colts under 1 year.	Colts 1 and under 2 years.	2 years and over.		All sheep.	Lambs under 1 year.	Ewes 1 year and over.	Rams and wethers 1 year and over.			
21			21	17			17	4	4			4	181	2	1
108	1	4	103	30		7	23						448	6	2
13		1	12	5			5						184	18	3
229	1	3	225	56	5	1	50	1					404	38	4
184		3	181	169			169	2					392	225	5
163			163	94			94	1					439	8	6
42			42	5			5						116	1	7
7			7	12			12						55		8
4			4										18	8	9
116	2		114	26			26						260	1	10
1,409	3	4	1,402	309		4	305	5	12	3	5	3	148	47	11
81		1	80	4			4						86	1	12
19			19	3			3						32		13
69		9	60	38		1	37						328	47	14
272	5	4	263	57			57		2			2	328	1	15
63			63	7	1		6		1			1	177	2	16
326			326	86		4	82		11	2	5	1	558	7	17
51			51	15			15						176	5	18
19			19	1			1						76	11	19
156	1		155	272			272						822	26	20
28		3	25	6	1		5		2		2		136	13	21
110	4	2	104	91	1	1	89	1	74	10	29	35	924	40	22
147		2	145	40			40						235	5	23
382		3	379	252	5	4	243		10			10	572	43	24
14			14	11			11								25
324	2	3	319	33			33	3	6	3	1	2	567	10	26
															27
															28
109	1		108	24		4	20		2			2	109	1	29
136	1	3	132	29	3	2	24	2	51			51	526	137	30
136	1	1	134	16			16		1		1		246	4	31
190	2		188	167		9	158		12			12	752	86	32
104	2	4	98	2		1	1						308	3	33
167	4	3	160	56			56	1	22	8	13	1	548	9	34
26	1		25	14			14						240		35
															36
5			5	10			10						3		37
227	5		222	41		2	39	5					402	2	38
49		1	48	45			45						879	54	39
142			142	27	2	1	24	1					156		40
26			26	9			9						125		41
163	1	2	160	275		1	274						1,601	12	42

IDAHO.

9,232	203	163	8,866	373	2	5	366	129	226	137	53	36	1,840	1	43
1,292	17	14	1,261	15			15		1	1			52		44
300	8	3	289	5			5		12	12			26		45
353	10	11	332	2			2		43	28	9	6	132	1	46
398	37	20	341	2			2		29	26	3		324		47
639	10	22	607	36			36	6	28	22	5	1	98		48
578	15	9	554	8			8	7	18	14		4	66		49
205	2		203	2			2						11		50
89	3	1	85	2			2	1	5	5			40		51
574	3	8	563	20	1	2	17						49		52
194	6	8	180	16			16	8					12		53
542	32	23	487	2			2	4	12	11	1		432		54
1,071	10	17	1,044	25	1	2	22	14	24	10	12	2	125		55
230	2	3	225	1			1						44		56
621	11	3	607	15		1	14	1	7	1		6	158		57
138		4	134	3			3	1					9		58
144	4	3	137	2			2						10		59
512	15	3	494	12			12	1	3	1	1	1	89		60
65	4	1	60	1			1						51		61
434	4	1	429	172			172	91					12		62
534	7	3	524	30			30		44	6	22	16	76		63
296	3	6	287	2			2						24		64
23			23												65

ILLINOIS.

239,108	2,606	2,237	234,265	6,271	111	137	6,023	424	108,218	10,522	27,032	70,664	155,050	2,952	66
3,471	45	24	3,402	89	2		87		50	26	24		1,411	22	67
602	9	3	590	174	3	1	170	10	22			22	349	5	68
750	20	13	717	24	1		23	5	192	81	111		733	6	69
930	12	5	913	1			1						105	1	70
490	11	8	471	10			10	11	56	4	42	10	365		71

TABLE 3.—NUMBER OF DOMESTIC ANIMALS IN BARNS AND INCLOSURES,

ILLINOIS—Continued.

	COUNTIES.	Number of inclosures reporting domestic animals.	NEAT CATTLE.								
			All neat cattle.	Calves under 1 year.	Steers 1 and under 2 years.	Steers 2 and under 3 years.	Steers 3 years and over.	Bulls 1 year and over.	Heifers 1 and under 2 years.	Dairy cows 2 years and over.	Other cows 2 years and over.
1	Bureau	1,977	1,243	154	23	11	3	5	40	968	39
2	Calhoun	148	107	13	1	13		1	6	68	5
3	Carroll	819	397	36	2			1	14	344	
4	Cass	827	1,092	103	166	173	214	2	26	318	90
5	Champaign	2,527	1,597	159	20	97	2	1	69	1,220	29
6	Christian	1,500	1,003	139	18	33		2	35	766	10
7	Clark	741	576	120	6	13	4		19	407	7
8	Clay	411	409	51	2	53		4	26	270	3
9	Clinton	549	404	27	6				27	333	11
10	Coles	1,191	616	83	10	3			9	503	8
11	Cook	30,513	21,218	1,333	273	254	12,699	773	430	5,230	226
12	Crawford	574	439	97	22	5	1	4	29	259	22
13	Cumberland	417	376	91	12	6	8	2	14	239	4
14	Dekalb	1,527	517	46	13	3	2	1	29	402	21
15	Dewitt	864	665	83	40	43	14		9	435	41
16	Douglas	833	531	64	5			1	19	437	5
17	Dupage	1,114	652	20	15			1	109	467	40
18	Edgar	1,491	938	184	8	8		1	24	704	9
19	Edwards	318	276	49	9	3	3	1	9	191	11
20	Effingham	625	495	65	17	7	1	6	17	378	4
21	Fayette	689	625	84	34	3	5	2	40	451	6
22	Ford	930	678	54	32				12	552	28
23	Franklin	317	293	46	7				5	233	2
24	Fulton	2,066	1,196	135	16	65	3	4	50	859	64
25	Gallatin	509	484	96	40	32	3	1	32	255	25
26	Greene	871	586	84	10	8	3	1	12	468	
27	Grundy	1,098	717	90	8	1		2	30	585	1
28	Hamilton	279	277	38	4				3	229	3
29	Hancock	1,416	1,193	212	42	12	27	1	38	825	36
30	Hardin	110	82	13	4		2		3	60	
31	Henderson	350	508	83	197	81			9	176	7
32	Henry	1,663	1,205	155	15	48	21	3	39	897	27
33	Iroquois	1,510	1,198	132	47	41	8	2	82	886	
34	Jackson	1,085	756	79	16	1	1	1	26	612	20
35	Jasper	404	378	112	5	1	1		2	252	5
36	Jefferson	619	508	45	8	2		3	8	442	
37	Jersey	396	270	28	6				6	227	3
38	Jo Daviess	762	518	20	2	21	37		10	428	
39	Johnson	299	243	33	4		1		5	197	3
40	Kane	3,061	1,195	234	5	3		4	52	848	49
41	Kankakee	1,203	580	48	6	4	1	1	12	502	6
42	Kendall	496	273	27	5	1		1	20	219	
43	Knox	2,176	1,268	168	15	4		1	44	1,024	12
44	Lake	1,471	812	53	5	29	30	1	25	654	15
45	Lasalle	3,911	2,281	261	71	12	2	17	136	1,720	62
46	Lawrence	422	312	60	13	3	1	1	9	225	
47	Lee	1,374	609	90	4	2	2	5	19	487	
48	Livingston	1,549	1,017	116	18	10	3	3	47	796	24
49	Logan	1,087	636	68	29	41	1	4	53	421	19
50	McDonough	1,314	969	152	49	15	18	2	37	599	97
51	McHenry	1,243	574	19	3	4		21	24	454	49
52	McLean	3,252	1,842	153	33	5	4	7	141	1,438	61
53	Macon	2,037	943	74	19	6	1	1	37	793	12
54	Macoupin	1,889	1,127	147	9	11	6	3	37	898	16
55	Madison	2,021	993	73	11	3		1	47	828	30
56	Marion	712	503	70	9	10	3	1	6	401	3
57	Marshall	718	348	39	2				5	299	3
58	Mason	566	475	38	28	120		1	29	253	6
59	Massac	300	136	8	2				3	120	3
60	Menard	564	365	43	8			1	17	293	3
61	Mercer	1,097	919	131	35	34		18	43	644	14
62	Monroe	293	158	11	1		2		9	124	11
63	Montgomery	1,283	905	93	39	4		3	46	705	15
64	Morgan	1,264	808	51	52	100	61	1	14	522	7
65	Moultrie	463	363	52	4		2	1	5	293	6
66	Ogle	1,444	1,067	180	44	57		10	44	668	64
67	Peoria	3,340	14,763	133	34	3,856	9,315	534	64	799	28
68	Perry	790	603	44	2			1	28	522	6
69	Piatt	798	402	31	4	11	1		15	333	7
70	Pike	1,256	887	120	19		3	7	50	675	13
71	Pope	113	100	23	2				5	67	3
72	Pulaski	343	223	36	3	6	3	3	12	156	4
73	Putnam	187	141	13	2	2			5	119	
74	Randolph	943	797	79	24	2		11	67	590	24
75	Richland	597	428	35	13	7	6	3	8	346	10
76	Rock Island	1,934	946	71	20		7	4	38	778	28
77	St. Clair	2,779	1,027	52	25	12	7	2	33	860	36
78	Saline	407	314	40	15	2			14	220	23
79	Sangamon	2,638	1,201	133	12	5	1		42	990	18
80	Schuyler	427	227	33	1				5	176	12

NOT ON FARMS OR RANGES, JUNE 1, 1900, BY COUNTIES—Continued.

ILLINOIS—Continued.

HORSES.				MULES.				ASSES.	SHEEP.				SWINE.	GOATS.	
All horses.	Colts under 1 year.	Colts 1 and under 2 years.	2 years and over.	All mules.	Colts under 1 year.	Colts 1 and under 2 years.	2 years and over.		All sheep.	Lambs under 1 year.	Ewes 1 year and over.	Rams and wethers 1 year and over.			
3,173	57	55	3,061	213	1	7	205	14	2	1	1		1,478	12	1
180	3	3	174	6		1	5	2					254	2	2
1,292	22	11	1,259	20			20	4	6	4	1	1	1,109	14	3
1,240	22	26	1,192	44			44	2	3	1	1	1	1,563	8	4
3,541	70	55	3,416	97		2	95	4	122	16	67	39	1,800	17	5
1,934	57	67	1,810	40	2	4	34	4	25	9	7	9	2,809	10	6
1,030	25	12	993	36	1		35		1			1	1,487	6	7
578	17	12	549	44	2	2	40	4	90	3	33	54	738	19	8
634	16	7	611	29		1	28	4	13	7	6		923	4	9
1,779	27	29	1,723	41	4	2	35	5	29	2	14	13	911	6	10
76,463	87	184	76,192	602	3	10	589	31	24,227	126	22,660	1,441	52,963	1,827	11
843	13	15	815	18	1		17	1	706	572	117	17	809	8	12
569	11	9	549	18		3	15	6	37	17	19	1	590	4	13
2,458	33	22	2,403	36	2	2	32						568	16	14
1,463	28	46	1,389	51			51	2					1,096	2	15
1,177	24	10	1,143	24			24	4					1,071	4	16
1,594	14	8	1,572	17			17	3	95	23	71	1	254	8	17
1,873	38	7	1,828	46	4	2	40	12	182	1		181	1,688	3	18
445	5	5	435	63	2		61	2	84	38	46		778	2	19
754	12	11	731	20	1		19	6					758	2	20
897	27	28	842	19	2	4	13	8	119	48	61	10	993	1	21
1,291	31	36	1,224	20			20	5	3	2	1		747	1	22
408	5	1	402	26	2	2	22		4		4		462	7	23
2,837	45	23	2,769	77	3		74	3	690	3	2	685	2,164	11	24
650	7	10	633	76	1		75	5					625	11	25
1,142	15	6	1,121	5			5	2	27	1	26		932		26
1,250	12	18	1,220	244	1		243	4	9	1	8		470	2	27
322	3	2	317	10			10	2					345	1	28
1,998	29	46	1,923	41	1	2	38	2	61	3	57	1	1,379	2	29
111	3	2	106	17		1	16	2					152	2	30
657	22	22	613	16			16	3	5	2	1	2	639		31
2,452	52	21	2,379	117	2		115	6	2	1	1		1,573	1	32
2,124	77	24	2,023	51		2	49	3	2		1	1	1,805	6	33
1,140	15	19	1,106	150		8	142	2	16	7	7	2	1,069	9	34
544	14	22	508	18	2		16		26	6	20		741		35
620	12	3	605	15	1	1	13		2			2	402	11	36
658	4	2	652	5			5		41	20	21		246		37
1,148	18	6	1,124	16			16	1	1	1			660	4	38
352	3		349	46	3		43	1					450		39
6,165	34	40	6,091	36		1	35	2	80,032	9,022	3,010	68,000	526	14	40
1,895	20	20	1,855	36			36	1					459	18	41
781	4	5	772	16			16		28	6	20	2	225		42
3,175	72	58	3,045	57			57	2	4	2	2		1,575	98	43
2,426	16	65	2,345	20			20	4	16	8	8		122	3	44
5,558	95	73	5,390	120	1	3	116	7	88	49	34	5	1,983	32	45
608	19	14	575	24		2	22	3	2		2		937	1	46
2,151	42	29	2,080	31			31	4	1	1			1,140	14	47
2,393	63	35	2,295	45	2		43	3	5	3	1	1	944	9	48
1,486	15	9	1,462	39			39	3	10			10	972	6	49
1,958	55	29	1,874	32			32	5	26	9	16	1	2,277	2	50
2,260	15	11	2,234	20	1	4	15		83	69	14		321	4	51
5,146	103	74	4,969	140	1	4	135	13	11	11			2,383	86	52
2,851	26	12	2,813	113		3	110	8	2	2			1,194	37	53
1,938	44	50	1,844	57	2	4	51	4	25	8	17		2,766	34	54
2,679	29	22	2,628	113		1	112	8	33	5	27	1	1,435	34	55
832	4	6	822	92	1	7	84	1	42	18	24		523	4	56
1,084	8	71	1,005	107			107	2	1	1			294	9	57
820	14	11	795	50			50	5					950	1	58
382	16	2	364	50			50	1					150		59
800	7	11	782	17			17	2	3		1	2	1,030		60
1,606	49	26	1,531	75	1	1	73	3					1,036	9	61
305	3		302	115			115	3	4	1	3		749	3	62
1,498	18	31	1,449	32	1		31	16	10	4	6		2,138	18	63
1,822	17	4	1,801	11			11	4					1,296	4	64
686	7	9	670	24		1	23	3					653	3	65
2,464	29	20	2,415	53		2	51	6	10	3		7	1,318	1	66
5,425	45	39	5,341	99	1	2	96	8	14		14		1,157	47	67
853	16	19	818	37		3	34	2					634	5	68
1,215	15	33	1,167	81		1	80	7					719	7	69
1,756	33	19	1,704	45	1	4	40	5					1,735		70
190	7	4	179	15	2		13		7	2	4	1	152	1	71
356	6	11	339	34	2		32	1					431	8	72
307	7	11	289	49			49		33	13	19	1	170	1	73
1,180	26	17	1,137	143	5	14	124	41	56	23	31	2	1,543	8	74
649	11	12	626	10			10		55	8	46	1	700	7	75
3,086	27	26	3,033	71		1	70		4	1		3	847	6	76
4,265	33	16	4,216	444	2		442	17	63	11	16	36	3,362	135	77
455	10	11	434	29	1		28	1	27	12	14	1	450	4	78
3,864	39	27	3,798	134	3		131	6	135	53	81	1	1,872	31	79
644	9	7	628	15	1	2	12	1					537		80

TABLE 3.—NUMBER OF DOMESTIC ANIMALS IN BARNS AND INCLOSURES,

ILLINOIS—Continued.

	COUNTIES.	Number of inclosures reporting domestic animals.	NEAT CATTLE.								
			All neat cattle.	Calves under 1 year.	Steers 1 and under 2 years.	Steers 2 and under 3 years.	Steers 3 years and over.	Bulls 1 year and over.	Heifers 1 and under 2 years.	Dairy cows 2 years and over.	Other cows 2 years and over.
1	Scott	367	243	50	6	9	1		9	167	1
2	Shelby	1,068	780	99	42	49	4	3	28	544	11
3	Stark	549	331	41	1		1	1	16	269	2
4	Stephenson	1,397	744	86	27	5		4	29	593	
5	Tazewell	1,305	7,930	102	4		6,881	323	36	552	32
6	Union	536	316	42	11	5			11	244	8
7	Vermilion	3,602	2,368	425	53	50	1	7	81	1,724	27
8	Wabash	596	439	54	14	10	1	1	8	344	7
9	Warren	1,104	557	87	8			2	20	413	27
10	Washington	610	512	69	13	4	8	3	16	394	5
11	Wayne	458	528	100	15	31	18	4	23	328	9
12	White	825	646	95	8	20	1	2	16	491	13
13	Whiteside	1,907	1,123	130	34	31	3	4	65	833	23
14	Will	2,829	1,339	137	14	2	3	1	44	1,101	37
15	Williamson	786	656	92	8	5	2		30	510	9
16	Winnebago	1,853	561	69	12	3	14	3	23	437	
17	Woodford	694	557	64	11	4	24	1	32	410	11

INDIANA.

18	The State	91,098	51,874	5,681	948	4,616	609	103	1,902	37,218	797
19	Adams	679	362	41	12	4	5	1	19	260	20
20	Allen	2,288	843	56	11	2	4	5	32	714	19
21	Bartholomew	1,043	579	61	5	40	42	1	16	375	39
22	Benton	538	339	31	2		31	3	9	256	7
23	Blackford	951	365	37	7	1			7	309	4
24	Boone	1,031	613	90	10		1	1	33	461	17
25	Brown	65	58	7					2	49	
26	Carroll	788	526	134	3	20		1	20	347	1
27	Cass	1,512	609	62	16	8		1	26	486	10
28	Clark	1,105	645	44	9	1	17		19	555	
29	Clay	1,684	809	84	21	7	1	2	39	642	13
30	Clinton	1,312	661	106	20			3	36	496	
31	Crawford	213	177	17		6			8	146	
32	Daviess	876	694	56	22	13	3	2	44	554	
33	Dearborn	660	439	20	1	56		2	17	336	7
34	Decatur	798	455	56	11	7	8		23	339	11
35	Dekalb	1,044	461	45	10	9	2		17	374	4
36	Delaware	1,960	907	110	12	43	64	1	34	631	12
37	Dubois	509	311	27	1				6	262	15
38	Elkhart	2,024	905	65	25	2		2	46	756	9
39	Fayette	569	203	25	2	5	12		14	144	1
40	Floyd	949	469	23	4	23	17		15	387	
41	Fountain	975	491	79	13	1	3		21	372	2
42	Franklin	469	296	43	3			9	21	218	2
43	Fulton	656	354	53	6		1	1	9	280	4
44	Gibson	1,096	807	84	8	45		2	15	638	15
45	Grant	2,754	1,509	197	26		1	4	48	1,214	19
46	Greene	785	545	87	17	2	1		8	430	
47	Hamilton	1,157	634	54	5	1		1	18	555	
48	Hancock	848	369	42	10			1	15	298	3
49	Harrison	395	253	22	3	2	1	1	14	210	
50	Hendricks	674	367	56		1			10	300	
51	Henry	1,502	947	143	31	21	2		27	714	9
52	Howard	1,279	755	126	16	1	1	2	30	576	3
53	Huntington	1,510	755	83	16	2		1	31	609	13
54	Jackson	685	347	34	4	10			14	284	1
55	Jasper	474	370	52	2				5	297	14
56	Jay	1,026	527	44		6	21		16	434	6
57	Jefferson	442	187	11	4				4	168	
58	Jennings	417	318	33	3	41		1	15	225	
59	Johnson	900	479	46	9	1			10	403	10
60	Knox	1,093	552	70	9	7	1	1	10	454	
61	Kosciusko	1,281	810	93	26	4	1	1	48	631	6
62	Lagrange	484	264	23	2	1	1		10	224	3
63	Lake	1,326	1,065	99	27	8		4	49	862	16
64	Laporte	1,083	559	44	2				33	480	
65	Lawrence	703	457	47	11				10	374	15
66	Madison	2,982	1,605	200	22	2	3	2	62	1,305	9
67	Marion	6,352	1,990	234	16		217	8	118	1,198	199
68	Marshall	1,010	707	71	39	11	3	1	25	553	4
69	Martin	243	192	25	1	2			5	159	
70	Miami	1,418	791	122	22	8	3	2	27	581	26
71	Monroe	612	260	25	2		14	1	11	207	
72	Montgomery	1,446	800	119	25	13	2		26	602	13
73	Morgan	844	528	66	38	31		1	9	379	4

NOT ON FARMS OR RANGES, JUNE 1, 1900, BY COUNTIES—Continued.

ILLINOIS—Continued.

HORSES.				MULES.				ASSES.	SHEEP.				SWINE.	GOATS.	
All horses.	Colts under 1 year.	Colts 1 and under 2 years.	2 years and over.	All mules.	Colts under 1 year.	Colts 1 and under 2 years.	2 years and over.		All sheep.	Lambs under 1 year.	Ewes 1 year and over.	Rams and wethers 1 year and over.			
528	14	7	507	7	1	2	4	1	2	2			551	2	1
1,617	38	26	1,553	48	5		43	6	51	24	23	4	1,660	5	2
820	13	19	788	11			11		37	5	22	10	475		3
2,261	41	15	2,205	54			54		33		1	32	1,623		4
1,866	41	15	1,810	48	1		47	4	1		1		1,051	2	5
670	9	8	653	63	2		61	1	12	4	7	1	441	16	6
5,323	74	69	5,180	149	7	7	135	9	128	47	61	20	3,650	52	7
673	10	3	660	36	1		35		6	1	5		763	3	8
1,629	25	20	1,584	33	1	1	31		4			4	1,102	3	9
785	23	12	750	29	4	4	21	6	2		2		839	2	10
656	23	13	620	34	7	2	25		72	21	32	19	878	15	11
925	11	11	903	57	1	2	54	3	8	1		2	1,249	13	12
2,998	35	29	2,934	81	1		80	1	1	1			1,421	2	13
3,709	21	16	3,672	32	1		31	2	69	36	30	3	932	20	14
812	15	19	778	61	2	2	57		5	2	8		731	5	15
2,966	20	18	2,928	22	1		21	2	4	3	1		287	28	16
992	13	10	969	43	1		42	2	8	4	4		538	3	17

INDIANA.

127,257	1,737	1,448	124,072	4,359	85	91	4,183	224	6,125	2,073	3,606	446	76,287	796	18
918	18	36	864	7			7		59	26	24	9	451	4	19
3,383	34	16	3,333	46			46		90	33	55	2	965	70	20
1,354	22	18	1,314	72	4	8	60	5	18	11	5	2	811	25	21
941	22	18	901	18	10		8	1	31	13	17	1	259	3	22
1,489	29	13	1,447	22		2	20		6	2	2	2	228	20	23
1,340	26	13	1,301	22			22	4	367	167	188	12	992	7	24
84	3	1	80	8			8						51		25
1,156	21	18	1,117	23	1		22		65	13	52		1,086	2	26
2,213	31	28	2,154	67			67	2	57	20	28	9	919	4	27
1,094	7	8	1,079	99		2	97	2	1	1			1,084	9	28
2,063	27	21	2,015	120	5	3	112	5	2		2		1,413	8	29
1,801	27	24	1,750	14	2		12	3	35	9	25	1	1,463	10	30
152	3	2	147	13	1		12	4					331		31
902	8	21	873	58	5	8	45	6	18	10	8		780	5	32
805	9	5	791	42		1	41	1					594	3	33
1,093	18	10	1,065	46	3	4	39	5	76	37	37	2	859	1	34
1,370	32	21	1,317	24			24		18	10	8		952	3	35
2,864	41	24	2,799	23			23	5	8	3			886	17	36
636	9	10	617	61	1	1	59	6	2	1	1		477	9	37
2,924	31	34	2,859	38	2		36	1	244	114	128	2	1,253	9	38
779	5	8	766	31	2		29		2	2			271	1	39
1,175	9	8	1,158	30			30		20	6	8	6	461	9	40
1,469	22	8	1,439	27		1	26	13	88	4	32	52	725	16	41
644	10	10	624	10			10		19	10	9		470	1	42
901	7	7	887	16			16		3	1	2		690		43
1,417	22	12	1,383	75	4	2	69	12	25	13	9	3	761	13	44
3,501	68	49	3,384	45	1	1	43	3	86	41	43	2	1,352	16	45
1,042	21	10	1,011	84		3	81	2	26	4	19	3	678	12	46
1,479	15	17	1,447	45			45						694	8	47
1,110	17	11	1,082	17		4	13						528	5	48
422	4	7	411	11	1		10						392		49
935	19	6	910	18	1		17	1					488	5	50
1,790	40	25	1,725	102		1	101	7	33	15	17	1	1,737	6	51
1,654	27	25	1,602	22		1	21	3	36	7	13	16	942	23	52
1,919	36	22	1,861	37		2	35	2	114	51	59	4	1,202	4	53
928	9	14	905	95	5		90	3					441	3	54
751	12	14	725	20		2	18		7	1	5	1	511	3	55
1,432	35	25	1,372	15			15	12	177	14	163		711	4	56
606	6	8	592	33		6	27						226	4	57
503	10	15	478	19			19	2	129	45	79	5	275	5	58
1,190	14	12	1,164	21	1	2	18	1	27	11	16		734	9	59
1,638	13	22	1,603	99	2	1	96	2	22	11	10	1	1,492	3	60
1,602	34	28	1,540	53			53	5	477	165	282	30	1,223	10	61
662	10	9	643	8			8		227	82	125	20	419	2	62
1,732	14	18	1,700	21		2	19	3	1			1	423	35	63
1,594	10	11	1,573	9			9		298	154	143	1	442	22	64
767	6	6	755	74	1	5	68	6					268	31	65
3,876	78	38	3,760	94	3		91	7	409	2	367	40	969	55	66
11,687	35	38	11,614	376	1		375	6	366	26	338	2	12,833	61	67
1,313	24	21	1,268	19			19		189	79	108	2	1,189	7	68
282	2	2	278	81			81	6					177	1	69
1,748	27	57	1,664	18			18		215	89	121	5	1,445		70
887	11	5	871	34	1		33		1	1			211	3	71
2,063	33	33	1,997	21	1		20	6	120	13	107		1,106	3	72
998	23	14	961	20	2	1	17	2	16	6	10		834		73

TABLE 3.—NUMBER OF DOMESTIC ANIMALS IN BARNS AND INCLOSURES,

INDIANA—Continued.

	COUNTIES.	Number of inclosures reporting domestic animals.	NEAT CATTLE.								
			All neat cattle.	Calves under 1 year.	Steers 1 and under 2 years.	Steers 2 and under 3 years.	Steers 3 years and over.	Bulls 1 year and over.	Heifers 1 and under 2 years.	Dairy cows 2 years and over.	Other cows 2 years and over.
1	Newton	526	425	63	1	2	1	3	15	300	40
2	Noble	1,180	560	54	1			3	24	467	11
3	Ohio	131	84	1	3					80	
4	Orange	249	157	14	6	1			3	132	1
5	Owen	226	126	16	2				3	105	
6	Parke	1,233	999	211	24	2		1	33	710	18
7	Perry	484	248	25	3		10		14	196	
8	Pike	390	246	42	5	1			4	190	4
9	Porter	728	551	51	8	1		2	27	460	2
10	Posey	780	413	46	10	2	1	2	8	343	1
11	Pulaski	359	281	38	1	1			6	235	
12	Putnam	711	502	95	5				13	389	
13	Randolph	1,230	535	50	14	2			31	437	1
14	Ripley	507	254	14	3				10	227	
15	Rush	848	451	54	20	3	3		22	345	4
16	St. Joseph	1,569	397	14			5	1	15	351	11
17	Scott	158	104	2					4	98	
18	Shelby	1,079	763	110	25	11	30	6	39	526	16
19	Spencer	564	351	37	12		1		9	286	6
20	Starke	399	320	32	5	30			11	238	4
21	Steuben	623	340	25	5	5	1	1	21	282	
22	Sullivan	936	544	88	6	2		1	13	429	5
23	Switzerland	287	222	21	3	2		1	10	185	
24	Tippecanoe	1,307	622	45	19	48		3	30	460	17
25	Tipton	672	343	52	7	2		1	9	271	1
26	Union	271	108	11					2	95	
27	Vanderburg	2,077	627	26	4	5	60	1	26	504	1
28	Vermilion	681	547	92	22	1		4	37	391	
29	Vigo	2,271	4,836	106	27	4,008	7	2	48	609	29
30	Wabash	1,471	715	100	15	4	1		29	559	7
31	Warren	480	246	40	8	1	1		17	179	
32	Warrick	625	362	43	9	2	2	1	16	286	3
33	Washington	329	186	16	1	2			5	162	
34	Wayne	1,971	802	98	24	4			42	626	8
35	Wells	960	440	51	13	2	1	1	24	345	3
36	White	670	506	113	3	4	1		13	366	6
37	Whitley	597	341	61	12		1		13	241	13

INDIAN TERRITORY.

38	The Territory	9,391	15,738	5,535	551	182	119	82	984	8,067	218
39	Cherokee	1,158	1,985	706	60	20	15	5	78	1,091	9
40	Chickasaw	4,399	6,369	2,220	190	91	42	30	411	3,245	140
41	Choctaw	2,412	5,504	2,004	218	56	56	32	397	2,682	59
42	Creek	1,140	1,631	528	73	15	5	13	77	910	10
43	Ottawa	120	92	21	5				8	58	
44	Peoria	33	24	9	3				2	0	
45	Quapaw	90	92	31	1			1	10	49	
46	Seminole	39	41	16	1		1		1	22	
47	Seneca										
48	Wyandotte										

IOWA.

49	The State	96,225	76,327	8,620	2,467	2,535	1,661	283	3,119	55,645	1,997
50	Adair	698	609	63	6	3		1	34	497	5
51	Adams	482	436	47	31				40	312	6
52	Allamakee	516	584	52	89	23			39	371	10
53	Appanoose	1,127	971	137	11	3	1	2	26	790	1
54	Audubon	417	321	22	17	4	1		4	268	5
55	Benton	1,222	910	69	15	78			48	650	50
56	Blackhawk	1,318	662	30	36	2		1	31	553	9
57	Boone	1,351	1,099	111	9	78		1	71	821	8
58	Bremer	840	690	139	13	58		1	21	450	8
59	Buchanan	1,072	850	128	21	42	7	1	30	614	7
60	Buena Vista	781	681	76	5	2		2	40	543	13
61	Butler	1,008	817	126	21	1		3	38	626	2
62	Calhoun	878	775	69	33	39	6	5	61	456	106
63	Carroll	950	788	80	19	40	2	3	12	596	36
64	Cass	1,088	975	66	193	30		2	24	647	13
65	Cedar	927	915	92	18	42	107	4	52	583	17
66	Cerro Gordo	890	571	37	4	3	4	3	15	494	11
67	Cherokee	741	755	106	7	125		6	17	429	65
68	Chickasaw	732	593	69	5	7			35	471	6
69	Clarke	530	555	105	3			1	20	408	18

NOT ON FARMS OR RANGES, JUNE 1, 1900, BY COUNTIES—Continued.

INDIANA—Continued.

HORSES.				MULES.				ASSES.	SHEEP.				SWINE.	GOATS.	
All horses.	Colts under 1 year.	Colts 1 and under 2 years.	2 years and over.	All mules.	Colts under 1 year.	Colts 1 and under 2 years.	2 years and over.		All sheep.	Lambs under 1 year.	Ewes 1 year and over.	Rams and wethers 1 year and over.			
849	16	5	828	19			19	2					639	2	1
1,628	30	25	1,573	49			49	7	113	52	57	4	945	8	2
178	5	5	168	7			7						42	7	3
263	4	7	252	19		4	15		36	20	15	1	340	4	4
355	4	2	349	6			6	2	8		7	1	105	3	5
1,597	37	23	1,537	62	3	9	50	12	157	71	70	16	1,624	11	6
369	3	3	363	60	1	2	57						599		7
478	7	9	462	32	3		29	2	19	5	14		531	6	8
1,004	11	9	984	2			2		2			2	440	7	9
957	16	9	932	76			76	2	24	7	16	1	1,057	14	10
533	11	6	516	9	1		8		53	20	32	1	390	4	11
1,007	15	14	978	15	3		12	3	11	5	6		484		12
1,536	26	20	1,490	33	2		31	1	60	25	30	5	684	10	13
628	6	3	619	109		2	107	2					388	1	14
1,116	23	15	1,078	7		1	6		38	12	26		1,131		15
2,690	13	15	2,662	36		1	35	4	40	5	20	15	258	20	16
165	4	1	160	9			9		7	3	4		182	4	17
1,488	31	25	1,432	12	1		11	2	171	68	100	3	1,308	2	18
748	11	15	722	83	2	3	78	1	19	7	12		568	4	19
483	18	9	456	12	1		11						513	4	20
834	20	11	803	10	1		9		66	18	43	5	325		21
1,239	28	16	1,195	99	2		97	1	7	3	4		721	6	22
335	10	8	317	6			6		19	11	6	2	251	2	23
2,011	16	13	1,982	45			45	2	2	1		1	490	10	24
892	24	9	859	21	1	1	19	2					450	11	25
368	1		367										207	5	26
3,094	7	26	3,061	341			341	8	33	33			187	12	27
1,002	9	10	983	110	2	1	107	1					838	1	28
4,540	22	20	4,498	183		1	182	3	10			10	1,228	10	29
1,914	30	14	1,870	38	1		37	1	73	18	53	2	1,221	3	30
727	10	17	700	14			14	2	29	13	11	5	681	1	31
780	12	4	764	148			148	2	33	16	17		438		32
382	2	2	378	56			56	2					225		33
2,729	25	27	2,677	34			34	3	159	67	92		1,086	21	34
1,359	40	52	1,267	17		2	15		402	185	208	9	990	3	35
1,009	26	24	959	34	1	1	32	3	146	13	13	120	739	1	36
892	18	19	855	23			23		163	72	85	6	808	2	37

INDIAN TERRITORY.

16,668	552	406	15,710	2,175	72	80	2,323	135	49	10	24	15	15,280	276	38
2,208	54	51	2,103	190	9	10	171	11	17	2	8	7	1,982	1	39
8,007	185	141	7,681	1,160	41	32	1,087	72	9		5	4	6,604	184	40
3,751	211	147	3,393	691	12	22	657	29	10	4	4	2	4,941	66	41
2,148	81	52	2,015	355	5	14	336	18	3		2	1	1,405	7	42
215		2	213	27	2	2	23						12	4	43
71	3	4	64	3			3						82		44
188	12	4	172	28	3		25	5	10	4	5	1	198	9	45
80	6	5	69	21			21						56		46
															47
															48

IOWA.

153,304	3,362	2,667	147,275	5,203	101	271	4,831	503	2,291	859	1,165	267	122,788	783	49
1,128	31	29	1,068	44			44	2	7		7		1,652	2	50
798	20	18	760	44	5	3	36		37	20	16	1	926		51
733	10	2	721	10			10		23	10	12	1	861		52
1,337	22	28	1,287	99	1	4	94	2					930	7	53
727	31	15	681	26	1		25	2					1,247	7	54
1,851	59	48	1,744	53	3		50	5	73	12	47	14	2,288	7	55
2,053	19	19	2,015	50		14	36		4		4		647		56
1,942	63	43	1,836	53	1		52	3	2	1	1		1,330	4	57
1,291	27	18	1,246	14			14	1					646	4	58
1,742	34	30	1,678	15			15	2	2	1		1	1,516	1	59
1,486	44	27	1,415	70			70	3					941	4	60
1,635	36	24	1,575	149			149	1	68	27	36	5	1,310	3	61
1,551	32	27	1,492	79	2	4	73	1	124	43	38	43	1,534	6	62
1,351	48	21	1,282	115	2		113	8	2			2	1,716	8	63
1,827	40	12	1,775	83	2	3	78	5	66	28	38		1,653	5	64
1,374	25	63	1,286	40		2	38		30	8	21	1	1,922	1	65
1,516	24	32	1,460	15		2	13		7	2	5		676		66
1,266	24	31	1,211	26			26	2	9	1	8		1,004	5	67
1,174	32	32	1,110	10		8	2	6	1		1		609		68
781	23	9	749	14	2	2	10	2					512	11	69

TABLE 3.—NUMBER OF DOMESTIC ANIMALS IN BARNS AND INCLOSURES,

IOWA—Continued.

	COUNTIES.	Number of inclosures reporting domestic animals.	NEAT CATTLE.								
			All neat cattle.	Calves under 1 year.	Steers 1 and under 2 years.	Steers 2 and under 3 years.	Steers 3 years and over.	Bulls 1 year and over.	Heifers 1 and under 2 years.	Dairy cows 2 years and over.	Other cows 2 years and over.
1	Clay	559	537	45	18	20		2	33	404	15
2	Clayton	1,012	912	106	20		1	2	46	724	13
3	Clinton	1,635	923	76	14	7		4	32	781	9
4	Crawford	692	811	35	11	113	151	1	15	469	16
5	Dallas	1,251	1,074	142	23	5		3	38	849	14
6	Davis	407	403	72	15		3	2	27	282	2
7	Decatur	732	665	136	6	1			27	491	4
8	Delaware	897	585	71	3	1		7	37	462	4
9	Des Moines	1,253	502	57	33	2	1		26	366	17
10	Dickinson	428	589	53	90	30		4	98	286	28
11	Dubuque	1,599	988	55	16	57	20	61	31	706	42
12	Emmet	406	264	6	1			1	5	248	3
13	Fayette	1,325	1,144	113	58	91		6	42	825	9
14	Floyd	828	917	76	9	4	299	9	38	469	13
15	Franklin	584	849	25	3	2			15	293	11
16	Fremont	819	868	130	7	149			30	530	22
17	Greene	869	594	53	3	1			13	521	3
18	Grundy	480	326	34	2	4	1		8	274	3
19	Guthrie	929	1,158	180	16	40	111	2	35	772	2
20	Hamilton	904	664	82	16	1		1	24	529	11
21	Hancock	637	557	85	4	2			13	453	
22	Hardin	1,332	1,063	126	23	16		13	41	836	8
23	Harrison	1,077	1,186	110	70	154	69	6	33	708	36
24	Henry	1,006	767	77	67	8			18	594	3
25	Howard	703	587	56	12	25	1		17	420	56
26	Humboldt	608	747	82	3	127		6	41	454	34
27	Ida	440	246	21					9	208	8
28	Iowa	576	372	29	1	3			18	320	1
29	Jackson	949	667	85	2	2			34	544	
30	Jasper	1,176	1,115	130	85	156	4	7	30	684	19
31	Jefferson	623	493	64	8			2	46	369	4
32	Johnson	951	965	40	48	67	300		29	475	6
33	Jones	875	624	82	13		2	1	20	496	10
34	Keokuk	1,322	1,065	143	39	12	11	4	38	792	26
35	Kossuth	944	831	94	18	1	1	5	26	669	17
36	Lee	1,661	977	107	9	2	2	1	53	783	20
37	Linn	2,603	1,492	192	24	40	6	1	42	1,165	22
38	Louisa	477	454	42	3	49			9	289	62
39	Lucas	673	401	50	25	1	3		7	311	4
40	Lyon	525	498	20	140				7	314	17
41	Madison	716	607	104	12			2	31	439	19
42	Mehaska	1,461	938	113	9	2		4	40	753	17
43	Marion	1,028	786	115	17	26	8	3	39	548	30
44	Marshall	1,315	848	90	17	2	1	2	30	702	4
45	Mills	743	755	102	50	50		1	16	520	16
46	Mitchell	866	896	147	16	6	26	1	24	663	13
47	Monona	670	742	63	6	22	80	4	33	514	20
48	Monroe	567	423	42	10	5		1	13	282	70
49	Montgomery	853	703	77	44				8	528	46
50	Muscatine	1,412	770	73	10				24	646	17
51	O'Brien	857	788	79	35	1	150	5	24	476	18
52	Osceola	343	270	23	5		2	1	10	223	1
53	Page	1,151	987	101	33	2	2	11	116	713	9
54	Palo Alto	621	637	99	34		2	1	33	444	24
55	Plymouth	780	728	60	39	167			27	429	6
56	Pocahontas	498	454	26	75	16		2	23	301	11
57	Polk	4,118	1,968	238	42	10	6	5	95	1,504	68
58	Pottawattamie	2,355	1,651	198	22	2		11	63	1,302	52
59	Poweshiek	806	501	42	2	3	1	2	16	433	2
60	Ringgold	554	514	81	11	3			15	400	4
61	Sac	882	692	39	36	5	8	1	23	569	11
62	Scott	1,574	632	45	17	3			42	511	14
63	Shelby	637	567	51	3		1	2	12	495	3
64	Sioux	1,288	1,422	188	22	124	3	2	49	969	65
65	Story	1,378	1,336	226	43	4	28	5	59	941	30
66	Tama	1,060	956	112	18	26	8	1	33	702	56
67	Taylor	905	690	67	6	11	1	4	12	563	26
68	Union	1,007	700	86	36	27	30	2	18	462	39
69	Van Buren	587	400	60	6			1	17	299	17
70	Wapello	1,521	891	92	13	2	85		36	658	5
71	Warren	866	678	121	12		1	2	21	516	5
72	Washington	1,033	846	85	23	3	32	2	26	634	41
73	Wayne	875	783	100	11		1		10	658	3
74	Webster	1,618	1,257	136	34	38		3	58	900	88
75	Winnebago	387	360	26			27		9	297	1
76	Winneshiek	777	797	93	25	10			54	608	7
77	Woodbury	2,623	2,229	262	92	153	41	7	97	1,473	104
78	Worth	347	424	61	11	18		2	12	305	15
79	Wright	811	764	86	56	20	3	6	42	521	80

NOT ON FARMS OR RANGES, JUNE 1, 1900, BY COUNTIES—Continued.

IOWA—Continued.

HORSES.				MULES.				ASSES.	SHEEP.				SWINE.	GOATS.	
All horses.	Colts under 1 year.	Colts 1 and under 2 years.	2 years and over.	All mules.	Colts under 1 year.	Colts 1 and under 2 years.	2 years and over.		All sheep.	Lambs under 1 year.	Ewes 1 year and over.	Rams and wethers 1 year and over.			
1,089	20	14	1,055	250			250		39	19	19	1	497	2	1
1,457	28	16	1,413	17			17	2	12	5	7		1,091	2	2
2,257	33	10	2,214	44			44		5		5		975	13	3
1,102	25	5	1,072	22	1		21	1					1,448	25	4
1,808	48	37	1,723	49	2	1	46	1	5	4		1	2,453	8	5
633	22	21	590	12		2	10	2	11	5	5	1	732	4	6
1,038	24	27	987	24	2	2	20	4					993	3	7
1,413	33	41	1,339	7			7		5	4		1	1,044	9	8
2,035	32	15	1,988	34			34	3	3	2	1		470	35	9
928	37	20	871	13		2	11	5	3	1	1	1	238	3	10
3,103	22	25	3,056	26			26	2	6	4	2		1,007	5	11
742	9	3	730	10			10		18	6	6	6	71	1	12
2,002	50	38	1,914	30	1		29	1	15	2		13	1,059	3	13
1,357	30	29	1,298	22			22		3	3			1,351		14
968	6	9	953	13			13		16		1	15	531		15
1,243	33	11	1,199	62	1	3	58	3	7	3	4		2,197	4	16
1,457	38	28	1,391	34		1	33	3					1,039	4	17
830	18	7	805	6		2	4	2					668	2	18
1,525	43	32	1,450	42	5	2	35	7	1	1			2,286	8	19
1,397	24	15	1,358	20			20	2	3		3		1,279		20
1,125	24	25	1,076	8			8	1	9	2	7		743	15	21
2,014	51	42	1,921	61	1	1	59	4	9	6	3		1,680	10	22
1,670	47	47	1,576	53	1	2	50	13	4		4		2,248	9	23
1,442	36	22	1,384	35	2	9	24	1	4	2	2		856	2	24
1,101	9	22	1,070	4			4	2	31	15	16		652	4	25
1,079	39	31	1,009	81		2	79	2	59	19	22	18	1,144	16	26
807	26	17	764	23			23	4					795	2	27
1,020	33	23	964	23	1		22	2					772	16	28
1,389	39	19	1,331	51	2		49	1					778	21	29
1,956	59	46	1,851	51		9	42	5	70	29	38	3	2,888	4	30
1,214	19	17	1,178	60	1	1	58	1	65	17	17	31	752	10	31
1,531	34	18	1,479	60			60	6					1,013	7	32
1,329	28	24	1,277	31			31	6	2	2			585	1	33
2,241	97	97	2,047	70	1		69	1					2,943	18	34
1,541	26	22	1,493	27	6		21		2	2			1,041	10	35
2,164	29	27	2,108	62	4	4	54	3					1,063	16	36
3,763	68	32	3,663	67	2	3	62	96	54	32	22		1,816	10	37
958	13	12	933	10			10		1	1			972	6	38
993	20	13	960	76		4	72	4	7	1	4	2	521	4	39
871	17	29	825	15			15						911	4	40
1,174	31	14	1,129	36	2	1	33	25					1,513	11	41
2,260	68	52	2,140	310	6	126	178	2	39	33	6		1,134	33	42
1,727	37	41	1,649	59	3	3	53	8	1	1			1,551	9	43
2,260	45	42	2,173	58			58	3	8	4	2	2	1,282	10	44
1,142	14	21	1,107	54	7	5	42	5					1,410	4	45
1,215	28	27	1,160	24			24	3	46	14	30	2	653	5	46
1,294	28	36	1,230	20		1	19						1,375	1	47
770	12	18	740	171			171	3	1	1			474	2	48
1,206	14	8	1,184	30			30	3	13	5	4	4	868	3	49
1,949	20	19	1,910	55	1	1	53	5					1,207	4	50
1,539	48	23	1,468	73		8	65	2	33	14	18	1	2,130	5	51
631	14	7	610	12	1	1	10	2	5	2	2	1	517		52
1,631	42	51	1,538	176	1		175	32	24	14	10		1,879	4	53
1,233	61	30	1,142	30			30	2	5	5			514	17	54
1,290	25	23	1,242	18		1	17	2	2	2			1,448	1	55
1,120	34	24	1,062	130			130	1	38	22	14	2	652	12	56
6,749	84	108	6,557	167	5	7	155	11	20	1	13	6	2,144	52	57
3,372	42	35	3,295	74	3	2	69	9	5	4	1		1,964	25	58
1,290	24	19	1,247	25			25	1	1	1			1,521	24	59
898	24	15	859	33		1	32	1	1	1			966	19	60
1,438	41	18	1,379	36			36		2	1	1		1,837	2	61
3,064	15	16	3,033	81			81	3					706	6	62
880	13	15	852	21	1		20	2					1,171	8	63
1,861	46	31	1,784	54	3	2	49	2	6	1	5		3,939	18	64
2,342	80	61	2,201	70		4	66	7	103	53	36	14	2,255	16	65
1,803	52	31	1,720	39	1		38	5	2		2		2,118	13	66
1,324	30	8	1,286	31			31	4	6		6		1,677	5	67
1,839	44	27	1,768	224	2		222	96	11	1	1	9	840	11	68
849	23	13	813	17	4	4	9	1					635		69
2,214	29	29	2,156	108	1	2	105	2	46	11	20	15	735	14	70
1,255	41	12	1,202	28			28	4	9	1	8		1,820	4	71
1,706	63	57	1,586	77	3		74	4	1		1		2,571	7	72
1,156	20	20	1,116	13			13	3	29	11	15	3	984	5	73
2,494	47	41	2,406	68		1	67	6	95	45	40	10	1,773	4	74
636	20	5	611	18		2	16	1	10		10		311	9	75
1,108	15	27	1,066	8			8		22	1	1	20	561	6	76
4,438	98	69	4,271	100	4	7	89	6	732	254	464	14	3,072	17	77
594	14	13	567	14			14	1	13	4	9		246	1	78
1,398	43	45	1,310	27	1		26	1	38	12	23	3	813	2	79

TABLE 3.—NUMBER OF DOMESTIC ANIMALS IN BARNS AND INCLOSURES, KANSAS.

	COUNTIES.	Number of inclosures reporting domestic animals.	NEAT CATTLE.								
			All neat cattle.	Calves under 1 year.	Steers 1 and under 2 years.	Steers 2 and under 3 years.	Steers 3 years and over.	Bulls 1 year and over.	Heifers 1 and under 2 years.	Dairy cows 2 years and over.	Other cows 2 years and over.
1	The State	60,297	51,981	6,855	1,447	1,495	2,609	204	2,226	36,496	649
2	Allen	719	536	56	13	4	3	3	19	435	3
3	Anderson	425	385	55	5	2	5	13	8	296	1
4	Atchison	1,341	831	52	6	1		3	28	741	
5	Barber	194	271	60	5	4	1		44	154	3
6	Barton	520	451	32	1	2		2	4	406	4
7	Bourbon	1,185	968	105	12	51	100		26	618	56
8	Brown	1,033	631	60	10	2	2		12	543	2
9	Butler	1,022	1,059	197	26	1		2	54	779	
10	Chase	311	389	98	19				10	250	12
11	Chautauqua	387	484	103	11	3		4	31	323	9
12	Cherokee	2,688	1,456	238	29	7	8	1	40	1,122	16
13	Cheyenne	50	57	15	1				2	39	
14	Clark	58	75	11	1				1	62	
15	Clay	582	476	68	2	1	1	1	8	383	12
16	Cloud	728	891	102	10	4			211	552	12
17	Coffey	671	574	99	19	4	1	1	13	437	
18	Comanche	2	5	1						4	
19	Cowley	1,662	1,245	150	23	4	23	4	30	1,006	5
20	Crawford	2,075	1,382	187	20	5	1	3	52	1,102	12
21	Decatur	85	63	4						59	
22	Dickinson	874	735	181	16	2			35	488	13
23	Doniphan	653	420	56	2				19	343	
24	Douglas	1,269	885	96	16	2	4	2	32	720	13
25	Edwards	105	127	31	2			1	9	83	1
26	Elk	525	496	90	21	1			22	362	
27	Ellis	243	280	47	4		1		5	222	1
28	Ellsworth	153	147	21	2				5	116	3
29	Finney	251	261	62	6	4			2	185	2
30	Ford	232	234	52	12	4			4	161	1
31	Franklin	988	664	96	9	13		1	15	529	1
32	Geary	523	367	50	2				14	299	2
33	Gove	59	124	34	5				5	61	19
34	Graham	83	86	18	1	1	3		3	60	
35	Grant	1	3						1	1	1
36	Gray	29	108	27	38	8	3	2	1	20	9
37	Greeley	12	76	25	9	1		1	1	13	26
38	Greenwood	583	758	193	22	2	22	2	38	463	16
39	Hamilton	35	66	16				3	6	32	9
40	Harper	362	322	46	16	4	13		6	226	11
41	Harvey	891	754	104	14	6		3	20	599	8
42	Haskell	8	10	4						6	
43	Hodgeman	17	33	8	4	1			3	17	
44	Jackson	581	410	34	3				8	365	
45	Jefferson	724	467	49	5			1	12	400	
46	Jewell	542	394	35	18	1			7	315	18
47	Johnson	818	632	87	12	7		3	30	489	4
48	Kearny	32	46	11					1	34	
49	Kingman	343	341	55	14		1	2	10	257	2
50	Kiowa	89	132	32	8	2	2		8	62	18
51	Labette	1,510	1,247	200	13	2	1	5	50	957	19
52	Lane	1	1							1	
53	Leavenworth	1,427	2,195	76	184	102	701	72	221	839	
54	Lincoln	247	220	41	6	3	4		5	160	1
55	Linn	605	537	97	8	1	2		9	413	7
56	Logan	51	59	16					2	41	
57	Lyon	1,202	909	110	31	4	9	2	39	714	
58	McPherson	776	559	53	7	5		1	6	481	6
59	Marion	818	1,243	189	80	156	188	3	39	588	
60	Marshall	1,040	914	151	5	3		2	30	703	20
61	Meade	32	109	33	5				10	29	32
62	Miami	604	402	57	5	3			10	325	2
63	Mitchell	181	182	30	6		1		6	137	2
64	Montgomery	1,530	1,117	135	12	1	25	4	27	908	5
65	Morris	459	452	78	11	3		1	8	342	9
66	Morton										
67	Nemaha	800	668	90	12	4	2		12	536	12
68	Neosho	896	693	80	4	2		1	25	574	7
69	Ness	97	139	41					5	89	4
70	Norton	272	212	18	3	1		1	4	182	3
71	Osage	1,174	939	111	24	4	2	2	20	776	
72	Osborne	400	346	54	1	1		5	14	267	4
73	Ottawa	415	262	31	6	2		2	12	208	1
74	Pawnee	261	225	51	4		2			167	1
75	Phillips	167	149	21	5	1		1	3	117	1
76	Pottawatomie	676	617	117	6			2	15	468	9
77	Pratt	231	207	29	9	2			2	165	
78	Rawlins	67	92	13	4	2	6		1	66	
79	Reno	1,369	1,031	134	23	4	12	8	36	803	11
80	Republic	543	507	41	38		2	1	53	360	12
81	Rice	739	622	83	19	3		4	26	476	11

NOT ON FARMS OR RANGES, JUNE 1, 1900, BY COUNTIES—Continued.

KANSAS.

HORSES.				MULES.				ASSES.	SHEEP.				SWINE.	GOATS.	
All horses.	Colts under 1 year.	Colts 1 and under 2 years.	2 years and over.	All mules.	Colts under 1 year.	Colts 1 and under 2 years.	2 years and over.		All sheep.	Lambs under 1 year.	Ewes 1 year and over.	Rams and wethers 1 year and over.			
84,647	1,778	1,182	81,687	3,197	222	167	2,808	535	640	168	115	357	52,134	356	1
988	16	14	958	38	1	1	36	1	1	1			361	1	2
552	16	1	535	19	4		15	1					483		3
1,667	18	16	1,633	36	4		32	14	16			16	1,140	4	4
362	8	10	344	16		3	13	3					170		5
818	10	6	802	98	7	22	69	8					279	2	6
1,459	21	29	1,409	38	3		35	7	1	1			804	4	7
1,343	36	13	1,294	60	3	3	54	4					804	3	8
1,535	54	33	1,448	99	2	5	92	19	1	1			1,220	16	9
436	10	9	417	8	2	1	5	2	2			2	358	5	10
671	19	9	643	47	6		41	7					417	5	11
3,820	73	33	3,714	271	15	14	242	9	9	5	4		1,766	31	12
87	2	2	83	4		4							78		13
86		3	83	7			7						12		14
833	21	8	804	26	1		25	6					770	2	15
1,002	15	14	973	27		1	26	6	1	1			868	4	16
1,002	24	6	972	19	1	1	17	9	2	1		1	938	5	17
21	1		20												18
2,494	42	19	2,433	83	2	2	79	25	1			1	858	10	19
2,637	54	58	2,525	113	8	6	99	19					1,640	19	20
134	1		133	2			2	5					208		21
1,192	25	12	1,155	45	4	3	38	2					873	1	22
796	17	11	768	54	4	5	45	5	5	1		4	1,030		23
1,614	21	12	1,581	33	4		29	7					565	6	24
217	9	7	201	3			3	5					92		25
786	26	26	734	32	12	5	15	12					823		26
360	11	10	339	7	1		6						147		27
353	5	3	345	11			11	3					162		28
461	10	4	447	12	1		11	5	9	9			87		29
371	15	4	352	8			8	8					66		30
1,329	30	13	1,286	40	2		38	10					643	1	31
723	16	3	704	10	1	3	6	1	2	2			166		32
147	6	6	135	15		6	9	1					51		33
173	5	6	162	5	1		4	1					87		34
11			11												35
65	1	6	58	2			2						163		36
26	11	1	14	3	2	1							1		37
878	18	19	841	39	5	1	33	12	2	2			833	1	38
57	5	4	48	1			1	1					18		39
613	21	4	588	45	2		43	3					438		40
1,066	30	17	1,019	55	3	3	49	10	9			9	458	1	41
30	7	2	21										1		42
37	2		35										19		43
829	7	11	811	34	3		31	2	1	1			721	7	44
980	24	13	943	36	3		33	11	1	1			987	6	45
770	11	12	747	30	2		28	13					1,442	4	46
1,014	24	7	983	47	4	3	40	12					878		47
37	2	1	34	3			3								48
587	25	11	551	13	2		11	1					340		49
170	8	9	153	12	2		10	2					158		50
1,649	39	30	1,580	63	2	5	56	5	2	1	1		1,037	1	51
3			3										3		52
1,901	20	4	1,877	60			60	10	500	100	100	300	446	52	53
421	5	6	410	27	1	5	21	8	1			1	325	1	54
751	8	8	735	55	1		54	3					781		55
122	10	5	107	6			6	2					63		56
1,751	33	10	1,708	48	4	2	42	11	1			1	565	1	57
1,182	31	18	1,133	39	3	2	34	3	1	1			382		58
1,212	38	9	1,165	33			33	5	4			4	672	2	59
1,469	34	17	1,418	60	2	1	57	11					1,548	5	60
98	4		94	4	1		3								61
704	10	10	684	20	5	2	13	8	6			6	490	4	62
322	8	11	303	9	2		7	3					366		63
1,959	29	38	1,892	67	6	9	52	19	3	2	1		1,041	8	64
620	25	12	583	20	2	2	16	3					402	1	65
															66
1,105	16	17	1,072	34			34	1	14	9	4	1	1,308		67
1,135	21	24	1,090	37	3		34	7	12	11	1		1,019		68
193	13	3	177	2			2						67		69
377	12	8	357	22	1		21	1					650		70
1,439	30	27	1,382	44	3		41	12					1,475	6	71
626	14	11	601	16	2		14	7					664		72
714	15	8	691	14			14	6					234	6	73
401	8	4	389	15			15	1					219		74
308	11	9	288	9			9						314		75
1,072	20	17	1,035	31	6	3	22	12	1	1			781	7	76
421	26	33	362	13		4	9						271		77
130	2		128	4	1		3						95	3	78
2,024	45	32	1,947	55	2	7	46	19	1	1			699	14	79
799	27	10	762	24	1	2	21	11					993	1	80
1,269	30	27	1,212	55	4	1	50	9					738	1	81

TABLE 3.—NUMBER OF DOMESTIC ANIMALS IN BARNS AND INCLOSURES,

KANSAS—Continued.

	COUNTIES.	Number of inclosures reporting domestic animals.	NEAT CATTLE.								
			All neat cattle.	Calves under 1 year.	Steers 1 and under 2 years.	Steers 2 and under 3 years.	Steers 3 years and over.	Bulls 1 year and over.	Heifers 1 and under 2 years.	Dairy cows 2 years and over.	Other cows 2 years and over.
1	Riley	482	1,517	47	3		1,182		7	273	5
2	Rooks	244	235	29	4				9	192	1
3	Rush	151	170	36	5		1		4	119	5
4	Russell	76	66	9						57	
5	Saline	822	595	75	6	3		1	5	487	18
6	Scott	39	64	18	1				1	43	1
7	Sedgwick	3,058	2,134	194	44	205	12	5	49	1,605	20
8	Seward	3									
9	Shawnee	3,344	2,032	275	21	8		7	81	1,610	30
10	Sheridan	50	50	13	1					36	
11	Sherman	67	54		6					48	
12	Smith	395	320	29	4	1	5		4	272	5
13	Stafford	270	240	36	8	1			8	182	5
14	Stanton										
15	Stevens										
16	Sumner	1,184	942	155	21	8		5	19	730	4
17	Thomas	100	174	40	4	9		1	5	97	18
18	Trego	70	61							61	
19	Wabaunsee	367	291	55	2		5		6	223	
20	Wallace	24	44	13	2				2	27	
21	Washington	683	456	51	1		1		13	382	8
22	Wichita	13	40	8	3				5	15	9
23	Wilson	653	593	101	3	4		3	27	455	
24	Woodson	138	698	12	1	573			3	109	
25	Wyandotte	2,711	2,743	226	302	220	257	7	373	1,342	16

KENTUCKY.

26	The State	38,523	35,404	6,240	900	2,588	1,376	125	982	22,925	268
27	Adair	136	179	38	3	1			11	126	
28	Allen	204	207	61	3	1	5	1	1	133	2
29	Anderson	276	1,346	53	2	803	300		4	184	
30	Ballard	221	326	100	3	32		1	5	185	
31	Barren	357	360	79	1	4			10	262	4
32	Bath	368	361	84	15	8	2	1	3	248	
33	Bell	166	247	58	13				14	162	
34	Boone	140	104	5	1				5	93	
35	Bourbon	471	297	22	1				2	272	
36	Boyd	641	637	99	7			3	35	487	6
37	Boyle	553	454	82	12				8	352	
38	Bracken	146	91	12	2	1		1	1	74	
39	Breathitt	93	208	53	5	3	18		9	119	1
40	Breckinridge	277	255	42	10	4	6		3	185	5
41	Bullitt	181	176	22	2	1			9	141	1
42	Butler	200	241	66	6		2		1	164	2
43	Caldwell	337	223	52	2				4	165	
44	Calloway	205	356	120	3	3		2	40	188	
45	Campbell	636	296	7					17	272	
46	Carlisle	326	317	91	9			1	5	211	
47	Carroll	307	111	9	1				1	100	
48	Carter	187	212	48	5				7	148	4
49	Casey	194	220	62	12	6	15	1	8	116	
50	Christian	881	850	187	16	1			21	615	10
51	Clark	426	165	15					1	149	
52	Clay	8	8	1							
53	Clinton	3	5	2					1	6	
54	Crittenden	342	347	89	9	1				3	
55	Cumberland	71	73	24	2				8	240	
56	Daviess	912	1,059	29	5	409	152	1	2	45	
57	Edmonson	105	118	23	3		1	2	10	432	21
58	Elliott	6	58	2	18	21	6	2	15	73	1
59	Estill	103	152	42	2	1		2	8	1	
60	Fayette	891	550	52	10	70	27	1	4	102	
61	Fleming	238	210	48	1				16	375	
62	Floyd	62	90	19	5		2		3	158	
63	Franklin	380	270	51	18	4			3	61	
64	Fulton	411	452	101	6			1	4	192	
65	Gallatin	65	33					3	14	328	
66	Garrard	196	182	28	5	1				33	
67	Grant	228	170	31	5				10	138	
68	Graves	737	804	212	26	1	7	1	5	128	
69	Grayson	220	227	34	7	5		3	26	529	
70	Green	73	93	30					11	170	
71	Greenup	294	300	32	14	14		1		62	
72	Hancock	169	113	10				3	7	230	
73	Hardin	541	417	60	9	3	4		5	90	1
74	Harlan	24	38	7	1				6	338	1
75	Harrison	324	147	10	2	1		1		29	
76	Hart	250	242	53	9					134	
									7	168	5

NOT ON FARMS OR RANGES, JUNE 1, 1900, BY COUNTIES—Continued.

KANSAS—Continued.

HORSES.				MULES.				ASSES.	SHEEP.				SWINE.	GOATS.	
All horses.	Colts under 1 year.	Colts 1 and under 2 years.	2 years and over.	All mules.	Colts under 1 year.	Colts 1 and under 2 years.	2 years and over.		All sheep.	Lambs under 1 year.	Ewes 1 year and over.	Rams and wethers 1 year and over.			
764	8	4	752	10			10	2	1		1		766	2	1
479	9	8	462	16	2	1	13	3	2			2	335	23	2
250	9	12	229	5			5						73		3
204			204	3			3	1					82	2	4
1,197	13	24	1,160	51	3	3	45	4					498	8	5
73	7	1	65										25		6
4,328	61	55	4,212	116	2	5	109	11	16	13	2	1	1,472	32	7
129	5	6	118	25	20	3	2								8
4,275	57	26	4,192	82		2	80	5	1			1	824	2	9
118	1	1	116	4			4	1					97		10
103	5	1	97	2	1	1							11		11
511	9	4	498	16	1		15	5					932	1	12
398	8	11	379	28	4		24	3					315		13
															14
															15
1,691	44	21	1,623	105	4	2	99	3	5		1	4	835	3	16
160	7	4	149	10	3		7	5					114		17
127		4	123	4			4						73		18
536	14	9	513	12	1	1	10	4					409		19
38	3		35	2			2						24		20
928	39	15	874	21	2		19	5					1,241	5	21
73	8	9	56	17		6	11						15		22
881	23	12	846	28	7	3	18	9					902		23
269	2	6	261	18	2		16	3					120	2	24
3,299	29	21	3,249	130	1	2	127	19	6	3		3	900	25	25

KENTUCKY.

44,892	550	585	43,757	7,287	182	199	6,906	377	3,434	969	1,997	468	52,992	627	26
157		5	152	21	1		20	2	4		4		189		27
197	4	7	186	75	1		74	5	16	8	8		416		28
299	6	2	291	27	7	1	19	18	44	24	19	1	1,068	2	29
244	7	2	235	70		1	69	1					852	18	30
297	9	4	284	54	5		49	9	12	5	7		602	3	31
330	8	11	311	64	3	5	56	4					795	10	32
97	2		95	31			31						238		33
166	4	1	161	5	1		4	1	43	23	20		128		34
633	4	6	623	41			41		3	2	1		544	1	35
404	4		400	59			59		5	2	3		584	1	36
752	34	16	702	44	4	3	37		107	53	52	2	1,059	1	37
188	1		187	7			7	2	5			5	130	1	38
71		13	58	22		7	15						106	1	39
228	5	8	215	78	1		77	3	21	8	13		384		40
192	3	3	186	11	2		9	2	4	2	2		395	1	41
195	6	3	186	35		5	30	6	35	12	22	1	386	2	42
202	6	4	192	17			17	2					535		43
192	5	1	186	20			20	3	46	1	40	5	336	1	44
1,128		2	1,126	19			19	1					217	17	45
302	3	7	292	85	1	4	80	2					795	4	46
267	3	5	259	15			15						564	6	47
105	2	2	101	35	14		21	1					158		48
204	5	2	197	86	2	4	80		215	86	112	17	456	41	49
859	6	5	848	86	2	2	82	6	66	27	35	4	901	11	50
366	2		364	52			52						462	1	51
11			11										12		52
13			13	14			14						27	1	53
334	8	3	323	59	1	1	57	2	27	10	17		752	3	54
86		1	85	5			5	1	55		29	26	196		55
1,319	12	12	1,295	209	2	17	190	8	6	6			471	14	56
62	1		61	19	1		18	10	33	16	17		260		57
3			3	4			4						2		58
75	2	2	71	31		2	29						316	1	59
2,041	30	106	1,905	228	1		227	1	184	61	120	3	371	11	60
295	4	5	286	10	4		6	2	3	2	1		362	4	61
61			61	19		1	18						148		62
577	5	12	560	36	5	1	30	1					256	3	63
411	9	1	401	109	6	4	99	1					249	2	64
107	1		106	4			4	1					50	1	65
264	3	2	259	18	2		16		13	6	7		534	1	66
235	2	3	230	13	2	4	7	12	60	23	35	2	248	2	67
697	6	4	687	106	4	4	98	6	45	6	7	32	1,168	3	68
207	5	5	197	66	2	2	62	4	6	4	2		384	1	69
74	1		73	4			4	9					258		70
166	4	3	159	30			30	2	2		2		392		71
152		6	146	42		3	39	2	3			3	291	1	72
501	15	4	482	38	3	9	26	15	30	15	15		881	10	73
19			19	16		2	14						129		74
428	1	2	425	26	1		25	16					180	1	75
210	1	5	204	109	2	2	105	4	1		1		374	1	76

TABLE 3.—NUMBER OF DOMESTIC ANIMALS IN BARNS AND INCLOSURES,

KENTUCKY—Continued.

	COUNTIES.	Number of inclosures reporting domestic animals.	NEAT CATTLE.								
			All neat cattle.	Calves under 1 year.	Steers 1 and under 2 years.	Steers 2 and under 3 years.	Steers 3 years and over.	Bulls 1 year and over.	Heifers 1 and under 2 years.	Dairy cows 2 years and over.	Other cows 2 years and over.
1	Henderson	839	631	79	68	11	4	1	15	426	27
2	Henry	204	164	30	1			1	3	129	
3	Hickman	355	334	96	8				13	217	
4	Hopkins	1,142	1,361	329	40	22	5	1	32	895	37
5	Jackson	5	6	1						5	
6	Jefferson	5,045	2,715	137	62	980	284	6	71	1,165	10
7	Jessamine	305	262	39	2				2	219	
8	Johnson	101	117	10	21		4		1	79	2
9	Kenton	913	536	48	3	18	80	6	63	318	
10	Knott	20	33	12					1	20	
11	Knox	128	147	30	1	2	5	1	10	98	
12	Larue	215	240	53	8				1	178	
13	Laurel	420	608	184	16	3	3		24	378	
14	Lawrence	148	196	46	14	4		1	4	127	
15	Lee	103	209	54	6	9	2		11	126	1
16	Leslie										
17	Letcher	31	86	17	22	20		7		20	
18	Lewis	240	238	68	3	1	1		2	163	
19	Lincoln	598	735	128	6	30	194	3	6	368	
20	Livingston	148	156	49					6	101	
21	Logan	612	559	134	10		4	5	26	377	2
22	Lyon	191	230	85	4	1	2	1	13	124	
23	McCracken	809	610	89	13	5	5	2	14	482	
24	McLean	230	236	56	11			2	6	150	11
25	Madison	492	463	84	26	1		3	14	335	
26	Magoffin	29	33	7						26	
27	Marion	355	394	79	7	1			10	289	8
28	Marshall	226	358	85	28	6	5	2	20	164	48
29	Martin	52	66	13	7	1	1	1	2	41	
30	Mason	440	252	27			2		1	222	
31	Meade	148	163	40	5			1	2	115	
32	Menifee										
33	Mercer	338	331	61				1	4	265	
34	Metcalfe	7	6	2						4	
35	Monroe	74	98	20	1				5	72	
36	Montgomery	363	257	47	7	2			5	196	
37	Morgan	30	61	11	1				5	30	14
38	Muhlenberg	658	611	130	20	5	7	2	10	422	15
39	Nelson	107	115	24	11				1	79	
40	Nicholas	134	62	7						55	
41	Ohio	686	688	139	18	12	8		15	496	
42	Oldham	249	167	22	3			2	4	136	
43	Owen	231	134	21	2					111	
44	Owsley										
45	Pendleton	166	121	7	1				6	107	
46	Perry	9	20	3	4					13	
47	Pike	11	7					6		1	
48	Powell	129	181	32	9	3	14		11	112	
49	Pulaski	461	563	107	16	18	11	5	28	378	
50	Robertson	39	25	7						18	
51	Rockcastle	204	245	67	9	1	3	1	2	162	
52	Rowan	191	193	9	1				2	181	
53	Russell	24	20	5				1	2	12	
54	Scott	295	174	21	5				7	141	
55	Shelby	320	180	19				6		155	
56	Simpson	245	219	34	1	2	3	12	9	156	2
57	Spencer	59	107	33	2					72	
58	Taylor	180	189	37	3	1				148	
59	Todd	464	428	77	4	3		1	10	329	4
60	Trigg	165	194	65	4			1	5	119	
61	Trimble	56	31	6	1					24	
62	Union	905	888	238	18		1		21	593	17
63	Warren	769	674	98	34	7	2	6	22	502	3
64	Washington	121	87	12	1					74	
65	Wayne	78	112	35	2		4			71	
66	Webster	550	553	105	27	7		4	9	399	2
67	Whitley	563	585	134	9	9	6	2	19	405	1
68	Wolfe	106	151	16	3	1	45		4	82	
69	Woodford	377	392	23			124		13	232	

LOUISIANA.

70	The State	22,232	28,867	7,257	1,569	860	3,100	374	1,939	12,301	1,467
71	Acadia	387	782	250	50	15	18	5	53	310	81
72	Ascension	741	409	71	36	10	5	13	48	217	9
73	Assumption	635	461	86	10	2	4	9	88	262	
74	Avoyelles	104	245	85	9	3	13	2	18	115	
75	Bienville	173	541	157	36	14	84	3	48	199	

NOT ON FARMS OR RANGES, JUNE 1, 1900, BY COUNTIES—Continued.

KENTUCKY—Continued.

HORSES.				MULES.				ASSES.	SHEEP.				SWINE.	GOATS.	
All horses.	Colts under 1 year.	Colts 1 and under 2 years.	2 years and over.	All mules.	Colts under 1 year.	Colts 1 and under 2 years.	2 years and over.		All sheep.	Lambs under 1 year.	Ewes 1 year and over.	Rams and wethers 1 year and over.			
959	13	4	942	157	8	1	148	2	21	6	10	5	681	6	1
294	6	8	280	19	1		18	2					167		2
317	10	7	300	53	3	5	45	1	20	9	9	2	831	3	3
983	21	26	936	561	5	23	533	1	43	16	24	3	1,757	8	4
3			3										12		5
9,243	12	35	9,196	1,917	1	8	1,908	7	1,477	263	954	260	3,445	188	6
459	4	2	453	22	3		19						401	7	7
35			35	25		1	24		6	4	2		185		8
1,845	12	5	1,828	31	3	2	26	1	20	20			274	22	9
11	1		10	7			7		4	2	2		68		10
51	5	1	45	30			30		1		1		345		11
219	5	5	209	38	8	1	34		11	5	5	1	378	3	12
204	3	2	199	96		4	92		1		1		875	2	13
95		22	73	49	4	4	41	1					164		14
76		3	73	40			40		22	3	17	2	351		15
															16
22			22	1			1	2	1			1	58		17
188	10	2	176	21		1	20	1	14	2	12		443	7	18
598	17	4	577	41	3	2	36	5	20	9	10	1	1,145	3	19
136	1	2	133	31	2		29		1	1			374		20
574	23	19	532	82		3	79	5	23	11	12		1,189	1	21
150	6	2	142	28			28	1					498	9	22
970	12	5	953	176	4		172	4	16	3	10	3	512	42	23
273	6	3	264	65	3		62		36	12		24	672		24
579	4	34	541	68	1	4	63	1					745	1	25
15			15	5			5						47		26
391	12	10	369	7		3	4	8	15	8	6	1	574	3	27
176	3	2	171	52	1	2	49		19	6	12	1	700	3	28
31			31	14			14						120		29
578	7		571	34	1		33						658	2	30
142	6	1	135	9			9		4		4		385		31
															32
464	2	4	458	10	1	2	7	4	10	3	6	1	349	2	33
14			14	9			9						15		34
99	1	7	91	22	5	4	13		45	2	26	17	222		35
405	2	1	402	27	1	2	24	1	24	6	10	8	384		36
26	2		24	2			2	2					76	1	37
363	1	10	352	76	2	2	72	9	13	4	4	5	1,124	10	38
167	2		165	9	4		5	12					166		39
211			211	4			4	5					87		40
464	17	9	438	103	7	6	90	4	52	17	23	12	1,580	40	41
259	3	5	251	16			16		1	1			247	1	42
283	4	5	274	25			25	5					141	14	43
															44
142		1	141					1	7	3	3	1	166	2	45
4			4	2			2						42		46
2			2	1			1						4		47
84	2	5	77	28			28		5		5		319	4	48
286	3	7	276	121	2	7	112	6	39	12	24	3	746	1	49
67	1		66										46	1	50
135	4	4	127	34	2	1	31	4	15	1	14		465	1	51
79			79	46			46	5	6	1	2	3	117		52
15	1		14	21			21	2					40		53
453	8	3	442	20	3		17		104	48	56		330	5	54
415	2	4	409	37	5	2	30	4	1	1			362		55
263	4	4	255	36	5	1	30	48	2	2			293		56
100			100	4	1		3	4					110		57
151	2		149	9		4	5	7					247	2	58
382	12	2	368	113	1	3	109	4					753		59
134	1	1	132	29	2		27	1	17	8	5	4	391	4	60
46	1		45	4			4						78		61
907	14	12	881	156	3		153		86	17	69		2,079	15	62
861	8	5	848	149	5	2	142	41	117	52	56	9	505	22	63
142	2		140	6	1	1	4						268	1	64
69			69	15			15	1					106		65
546	1	2	543	67	3	8	56						812		66
162	1	1	160	77	2		75	5	13	6	7		838	5	67
50	4		46	42		2	40		8	8	5		256		68
602	7	4	591	14	1	4	9	2					563	4	69

LOUISIANA.

26,082	541	519	25,022	6,802	75	89	6,638	269	2,094	346	955	793	23,787	2,078	70
616	18	28	570	44		1	43		47	13	20	14	588	2	71
723	18	16	689	31			31	2	74	11	26	37	782	118	72
747	10	23	714	37			37	1	21	12	1	8	452	43	73
150	5	6	139	11			11	2					99	2	74
263	34	29	200	113	3	5	105	1					582	4	75

TABLE 3.—NUMBER OF DOMESTIC ANIMALS IN BARNS AND INCLOSURES,

LOUISIANA—Continued.

	COUNTIES.	Number of inclosures reporting domestic animals.	NEAT CATTLE. All neat cattle.	Calves under 1 year.	Steers 1 and under 2 years.	Steers 2 and under 3 years.	Steers 3 years and over.	Bulls 1 year and over.	Heifers 1 and under 2 years.	Dairy cows 2 years and over.	Other cows 2 years and over.
1	Bossier	154	619	189	33	18	7	6	79	212	75
2	Caddo	706	1,001	227	135	43	132	9	68	376	11
3	Calcasieu	930	1,785	335	89	98	357	9	128	699	70
4	Caldwell	31	60	10	12	2			7	29	
5	Cameron	10	304	87	24	15	1	2	38	12	125
6	Catahoula	54	678	139	92	92	104	3	56	100	92
7	Claiborne	176	420	125	5	6	24	7	28	225	
8	Concordia	59	139	50			34			55	
9	De Soto	137	498	210	13	27			9	239	
10	East Baton Rouge	435	275	61	7	3			16	188	
11	East Carroll	99	155	66	2				6	81	
12	East Feliciana	164	491	160	31	8	8	6	42	236	
13	Franklin	37	102	26	13	1	14		8	40	
14	Grant	243	1,176	191	57	30	566	27	47	258	
15	Iberia	918	529	140	20	12	2	11	35	297	12
16	Iberville	936	486	127	13	1	21		37	287	
17	Jackson										
18	Jefferson	451	287	31	14	3	6	4	9	220	
19	Lafayette	455	580	150	42	45	23	1	41	193	85
20	Lafourche	992	974	298	31	9	5	25	69	537	
21	Lincoln	130	214	66	5			5	12	126	
22	Livingston										
23	Madison	56	167	36	11	15	25	3	31	46	
24	Morehouse	111	371	139	13	17	3	1	25	173	
25	Natchitoches	255	838	239	58	19	82	12	81	347	
26	Orleans	4,324	899	39	3	3		3	22	829	
27	Ouachita	320	608	196	11	4	68	14	19	296	
28	Plaquemines	282	196	30	8	7	7	3	14	72	55
29	Pointe Coupee	61	81	11	1	4	33	1	12	19	
30	Rapides	594	909	297	72	11	36	19	46	421	4
31	Red River	3	132	3	41	3			1	4	80
32	Richland	25	83	35	1	1			5	41	
33	Sabine	101	512	100	30	1	206	9	30	108	28
34	St. Bernard	206	81	10	1	2	9	4	3	44	8
35	St. Charles	660	333	98	17	5	14	24	40	135	
36	St. Helena	36	283	23	5	3	217	2	5	28	
37	St. James	215	187	32	8	14	1		14	118	
38	St. John the Baptist	159	39	1				2	3	33	
39	St. Landry	1,013	1,353	342	139	64	16	24	121	600	47
40	St. Martin	440	1,045	277	80	91	25	23	62	389	98
41	St. Mary	899	663	156	25	19	68	8	59	328	
42	St. Tammany	510	1,474	413	38	24	335	1	19	644	
43	Tangipahoa	486	1,247	315	32	22	258	11	123	486	
44	Tensas	362	492	182	28	9	2	3	13	255	
45	Terrebonne	1,175	1,068	331	38	4		21	86	588	
46	Union	66	317	94	28	4	25	7	32	127	
47	Vermilion	392	573	202	39	21	7	5	22	239	38
48	Vernon	108	399	97	24	7	97	7	17	150	
49	Washington	38	180	25	6	5	48	8	19	69	
50	Webster	80	272	98	16	20	15	3	11	100	9
51	West Baton Rouge	47	34	7	2				1	24	
52	West Carroll	8	39	11	5				8	15	
53	West Feliciana	5	584	40				4			540
54	Winn	38	197	41	10	4	75	5	5	57	

MAINE.

55	The State	24,939	15,595	1,517	396	172	168	82	1,177	11,940	143
56	Androscoggin	1,656	541	42		1	3	1	62	432	
57	Aroostook	1,453	1,156	111	23	8	5	7	58	934	10
58	Cumberland	2,509	810	64	8	6	5	1	44	673	9
59	Franklin	731	459	26	12	3	5		24	386	3
60	Hancock	2,155	2,102	203	60	32	87	12	201	1,555	2
61	Kennebec	2,056	696	35	10		8		28	620	
62	Knox	1,346	772	52	7	12	8		62	622	9
63	Lincoln	678	431	18	16	2	6	2	23	362	2
64	Oxford	1,154	639	50	24	11	11	1	54	485	3
65	Penobscot	2,681	1,291	103	28	13	8	3	65	1,071	
66	Piscataquis	659	393	35	3		6	1	23	310	15
67	Sagadahoc	665	281	21	3		4		17	236	
68	Somerset	1,509	869	75	10	9	5	2	70	698	
69	Waldo	922	655	38	14	15	9	6	40	447	86
70	Washington	2,784	3,878	613	174	55	33	44	357	2,602	
71	York	1,981	622	31	4	5	20	2	49	507	4

NOT ON FARMS OR RANGES, JUNE 1, 1900, BY COUNTIES—Continued.

LOUISIANA—Continued.

HORSES.				MULES.				ASSES.	SHEEP.				SWINE.	GOATS.	
All horses.	Colts under 1 year.	Colts 1 and under 2 years.	2 years and over.	All mules.	Colts under 1 year.	Colts 1 and under 2 years.	2 years and over.		All sheep.	Lambs under 1 year.	Ewes 1 year and over.	Rams and wethers 1 year and over.			
130	7	6	117	52	1		51		5		5		333	10	1
812	6	10	796	507		6	501	14	1	1			602	55	2
1,438	20	21	1,397	206	1	2	203	3	613	11	457	145	903	11	3
27			27	5			5	1					106	8	4
51	8	8	35										106		5
75	5	3	67	9	3		6		80	30	45	5	492		6
158	5	1	152	113			113	3	3	1		2	223	12	7
71	1	13	57	27		8	19							41	8
165		5	160	18		1	17						239	3	9
615	8	15	592	110	1	3	106		20	11	8	1	188	8	10
119	3	6	110	25		1	24						1		11
201	15	7	179	10			10						78		12
34			34	8			8						171		13
271	6	8	257	349	12	2	335		13		12	1	705	40	14
1,215	35	17	1,163	160	1		159	13	7			7	587	23	15
879	21	17	841	110		2	108		41	2	2	37	871	56	16
															17
276	23	24	229	50	3	3	44		14	11	2	1	437	75	18
534	7	7	520	35		3	32	1	27	4	7	16	474	1	19
987	6	3	978	86			86		21	1		20	749	67	20
134			134	25	1		24	1	1		1		152		21
															22
80	2	1	77	9			9		36			36	56		23
121	5		116	20		8	12						222		24
387	11	3	373	21			21		25	10	10	5	293	26	25
6,277	21	38	6,218	3,430		15	3,415	45	27	7	15	5	480	632	26
290	4	6	280	42	2		40	1					94	5	27
183	1	7	175	13		2	11		100	75		25	357	385	28
135	1	4	130	197			197		17	5	11	1	26		29
781	7	10	764	115		11	104	31	47	15	16	16	388	30	30
6	2		4						1		1		5		31
54	2	2	50	4			4						50	100	32
82		1	81	9	1		8						274		33
241	11	8	222	34		2	32		3	1	1	1	344	32	34
310	38	9	263	22		1	21		3		1	2	1,218	104	35
31	1		30	7			7						72	1	36
266	6	10	250	81		2	79		1			1	68		37
61	1		60	6			6						503		38
1,204	41	50	1,113	64	3	3	58	18	82	20	29	33	2,720	4	39
559	31	14	514	36			36	5	4	1	1	2	1,456	38	40
1,119	18	19	1,082	106	2	1	103	2	44	6		38	760	5	41
563	14	13	536	45			45	3	102		26	76	613	6	42
424	6	2	416	61			61		71	1	52	18	1,100	95	43
247	6	2	239	32			32	1	49	15	23	11	703	1	44
1,110	32	15	1,063	140	35	4	101		16	4	9	3	554	19	45
99	1	6	92	60			60	1	37	4	8	25	270		46
417	8	13	396	25	5	2	18		1			1	523	1	47
97		2	95	24		1	23						152	9	48
33	1		32	5			5		419	69	155	195	79		49
89	3	3	83	33	1		32		5		4	1	254		50
78	3	2	73	3			3	120	1			1	15	2	51
15	2		13	1			1		9	4	5		15		52
1			1												53
31	1	6	24	16			16		6	1	2	3	200		54

MAINE.

33,745	156	165	33,424	50	8	1	41	18	6,634	1,882	4,524	228	9,459	36	55
2,620	11	12	2,597						43	3	39	1	492	1	56
1,837	14	6	1,817	1			1	7	371	133	220	18	607	2	57
4,778	8	10	4,760	10			10		20	7	13		523	6	58
939	18	9	912						107	36	69	2	298		59
2,532	14	10	2,508	1			1	1	1,728	458	1,250	20	846	2	60
2,934	6	8	2,920	2			2		37	13	24		793	4	61
1,521	7	4	1,510	1			1	2	569	136	415	18	605	5	62
727	3	1	723										229	1	63
1,659	6	15	1,638	15	2		13	1	95	28	64	3	503		64
3,728	20	16	3,692	3			3	1	381	152	221	8	981	2	65
885	3	7	875	6	6				154	64	88	2	408		66
840		2	838						8	3	4	1	194	1	67
1,845	16	26	1,803					1	270	96	169	5	676	5	68
1,154	4	15	1,135	2			2		38	13	25		409		69
2,681	22	19	2,640	4		1	3	5	2,803	736	1,918	149	1,293	6	70
3,065	4	5	3,056	5			5		10	4	5	1	602	2	71

TABLE 3.—NUMBER OF DOMESTIC ANIMALS IN BARNS AND INCLOSURES,

	COUNTIES.	Number of inclosures reporting domestic animals.	NEAT CATTLE.								
			All neat cattle.	Calves under 1 year.	Steers 1 and under 2 years.	Steers 2 and under 3 years.	Steers 3 years and over.	Bulls 1 year and over.	Heifers 1 and under 2 years.	Dairy cows 2 years and over.	Other cows 2 years and over.
	MARYLAND.										
1	The State	29,319	12,950	1,073	212	132	339	61	731	10,129	273
2	Allegany	2,481	2,281	191	43	10	7	11	97	1,905	17
3	Anne Arundel	265	117	2	----	----	----	----	2	113	----
4	Baltimore	2,119	1,104	56	3	1	----	6	54	966	18
5	Baltimore City	5,352	638	50	1	4	4	3	28	424	124
6	Calvert	61	106	34	2	----	12	1	1	52	4
7	Caroline	597	121	3	----	1	12	----	3	102	----
8	Carroll	1,669	723	37	3	7	9	3	54	574	36
9	Cecil	1,302	712	48	16	3	5	3	50	587	----
10	Charles	162	165	27	----	8	3	----	15	112	----
11	Dorchester	931	684	116	29	19	136	9	45	304	26
12	Frederick	2,671	1,441	104	32	39	----	8	122	1,119	17
13	Garrett	486	471	50	5	1	----	----	13	402	----
14	Harford	1,111	679	67	24	19	4	2	66	493	4
15	Howard	334	196	13	1	----	----	----	10	158	14
16	Kent	1,005	253	24	4	----	1	1	7	216	----
17	Montgomery	1,218	640	53	12	2	1	----	37	535	----
18	Prince George	725	364	21	5	2	11	1	13	306	5
19	Queen Anne	808	187	11	1	----	----	----	3	172	----
20	St. Mary	80	93	15	3	----	7	----	4	64	----
21	Somerset	1,044	399	36	11	6	99	6	30	209	2
22	Talbot	615	113	3	1	----	1	----	3	105	----
23	Washington	2,501	1,072	84	16	5	5	6	60	893	3
24	Wicomico	897	117	10	----	2	4	1	4	93	3
25	Worcester	885	274	18	----	3	18	----	10	225	----
	MASSACHUSETTS.										
26	The State	54,854	18,378	1,405	136	50	116	57	1,279	14,820	515
27	Barnstable	2,039	1,154	109	10	2	----	4	84	932	13
28	Berkshire	2,776	1,135	76	23	6	4	----	78	925	23
29	Bristol	4,563	1,371	92	10	1	16	8	111	1,110	23
30	Dukes	301	236	32	7	5	12	----	10	154	16
31	Essex	7,322	2,092	187	11	1	17	15	144	1,605	112
32	Franklin	1,202	512	38	5	----	2	2	29	421	15
33	Hampden	3,328	1,007	123	13	----	1	4	89	777	----
34	Hampshire	1,470	495	34	----	3	5	1	25	414	13
35	Middlesex	10,590	2,989	193	12	12	26	1	168	2,436	141
36	Nantucket	179	96	5	----	----	3	----	15	69	4
37	Norfolk	4,704	2,204	134	6	3	2	6	152	1,879	22
38	Plymouth	4,309	2,137	170	11	3	2	5	145	1,779	22
39	Suffolk	4,075	578	13	----	----	5	2	17	509	32
40	Worcester	7,996	2,372	199	28	14	21	9	212	1,810	79
	MICHIGAN.										
41	The State	76,123	48,757	6,351	1,377	364	162	164	2,288	37,704	347
42	Alcona	136	196	38	7	----	----	----	14	136	1
43	Alger	121	121	8	----	4	----	2	11	96	----
44	Allegan	1,021	506	47	11	----	2	----	24	422	----
45	Alpena	623	438	37	8	4	2	1	12	367	7
46	Antrim	482	462	87	15	----	3	1	24	321	11
47	Arenac	287	309	71	12	1	1	----	24	195	5
48	Baraga	254	371	75	5	----	----	8	34	254	----
49	Barry	818	428	46	12	3	1	1	12	351	2
50	Bay	1,630	667	74	13	4	----	3	17	550	6
51	Benzie	274	247	34	23	8	1	----	20	163	3
52	Berrien	1,204	509	44	3	----	----	----	23	438	1
53	Branch	1,268	622	80	25	5	3	----	20	489	----
54	Calhoun	2,034	627	56	18	19	----	1	34	487	12
55	Cass	852	487	74	31	24	----	----	27	331	----
56	Charlevoix	385	320	31	3	2	----	----	14	270	----
57	Cheboygan	472	380	50	6	9	----	1	20	292	2
58	Chippewa	419	423	66	25	9	2	4	20	297	----
59	Clare	284	340	71	37	7	----	1	24	200	----
60	Clinton	882	444	65	9	3	----	----	21	343	3
61	Crawford	91	246	51	70	27	1	1	5	88	3
62	Delta	748	862	101	16	3	7	6	35	694	----
63	Dickinson	1,051	1,297	247	17	1	2	8	51	970	----
64	Eaton	1,291	597	47	11	19	7	----	13	498	2
65	Emmet	400	225	39	7	1	----	1	10	154	13
66	Genesee	1,757	537	53	5	----	1	----	16	459	3
67	Gladwin	221	260	67	10	----	2	----	28	148	5
68	Gogebic	1,095	1,744	351	17	4	1	7	108	1,256	----
69	Grand Traverse	591	341	38	10	----	----	3	16	274	----
70	Gratiot	843	555	77	20	1	1	1	24	431	----
71	Hillsdale	1,167	610	70	10	1	1	----	25	503	----

NOT ON FARMS OR RANGES, JUNE 1, 1900, BY COUNTIES—Continued.

MARYLAND.

HORSES.				MULES.				ASSES.	SHEEP.				SWINE.	GOATS.	
All horses.	Colts under 1 year.	Colts 1 and under 2 years.	2 years and over.	All mules.	Colts under 1 year.	Colts 1 and under 2 years.	2 years and over.		All sheep.	Lambs under 1 year.	Ewes 1 year and over.	Rams and wethers 1 year and over.			
38,525	291	267	37,967	2,216	4	68	2,144	71	1,193	620	486	87	36,616	375	1
1,730	15	12	1,703	155	1	31	123	2	15		15		2,228	48	2
281	1	6	274	3			3		28	10	17	1	287	8	3
3,116	8	14	3,094	213			213	3	23	6	12	5	1,476	79	4
16,536	16	27	16,493	1,037		17	1,020	8	434	355	73	6	566	114	5
81	5	1	75	4			4		61	25	33	3	104		6
568	4	3	561	55		[illegible]	52						640		7
1,539	13	16	1,510	22			22		12	8	3	1	3,337	8	8
1,358	20	10	1,328	41	1	1	39						1,596	11	9
163	3	3	157	2			2		59	17	41	1	293		10
795	4	7	784	33	1	2	30	1	22	6	15	1	1,366	6	11
2,125	42	38	2,045	30		3	27		259	95	103	61	6,169	5	12
510	5	2	503	31			31	1	156	57	96	3	569	[illegible]	13
1,230	21	28	1,181	38			38	1	4	2	1	1	1,454	7	14
356	3	2	351	7			7	1					337	5	15
1,096	23	12	1,061	9		1	8	1	30	16	14		947		16
1,077	22	13	1,042	16	1		15		31	15	15	1	2,097	6	17
763	7	1	755	14			14	4	1	1			806	9	18
785	24	12	749	36			36	24					1,299	1	19
95	2	1	92	9			[illegible]		1	1			161		20
623	15	7	601	30			30	1	23		21	2	1,244	4	21
659	5	2	652	26			26						843	12	22
1,800	22	21	1,757	194		2	192	10	9	5	4		5,964	11	23
504	3	3	498	44		8	36	2	2	1	1		1,533		24
735	8	26	701	167			167	12	23		22	1	1,300	35	25

MASSACHUSETTS.

132,359	135	208	132,016	488	4	2	482	55	2,180	592	1,295	293	16,897	493	26
2,780	2	8	2,770					1	1			1	1,220	40	27
4,987	18	10	4,959	9			[illegible]	9	9	3	[illegible]	4	698	25	28
10,185	7	19	10,159	28		1	27	7	16	6	9	1	1,089	47	29
405		1	404	1			1	2	659	201	383	75	199	4	30
16,544	14	23	16,507	108		1	107	5	199	62	28	109	2,201	57	31
1,862	4		1,858	6			6	2	99	29	70		483	2	32
7,285	7	11	7,267	22			22	3	124	8	100	16	671	35	33
2,327	4	4	2,319						2		1	1	341	1	34
26,337	29	53	26,255	10	1		9	14	234	20	140	74	5,076	84	35
217		1	216						1		1		112	7	36
9,067	[illegible]	17	9,041	6			6	5	352	50	298	4	1,584	72	37
7,098	7	2	7,089	63			63	3	78	36	42		1,184	26	38
26,937	20	25	26,892	226	2		224	3	368	162	200	6	74	62	39
16,328	14	34	16,280	9	1		8	1	38	15	21	2	1,965	31	40

MICHIGAN.

102,105	872	823	100,410	378	1	4	373	89	4,461	1,474	2,712	275	22,592	599	41
88	1	2	85						2	1	1		123		42
146	1	1	144										83		43
1,332	7	6	1,319	7			7	2	10	2	7	1	234	2	44
670	5	9	656	5			5		46	19	25	2	356	4	45
763	9	4	750	3			3		2		2		279	1	46
320	2	6	312						10	2	8		156		47
347		3	344	3			3						58		48
1,018	8	10	1,000	4			4		110	30	74	6	146	1	49
2,036	11	6	2,019	3			3						523		50
474	9	1	464	2			2		4	1		3	151	10	51
1,820	13	11	1,796	10			10	4	126	53	69	4	408	9	52
1,865	35	14	1,816	9			9	1	111	30	75	6	386	1	53
3,086	24	31	3,031	10			10		371	29	323	19	260	28	54
1,227	24	17	1,186	8			8	1	181	68	109	4	379	4	55
613	11	8	594	4			4		9	5	4		200		56
526	2	2	522	1			1						455	2	57
765	11	12	742	2			2		11	6	4	1	207	3	58
349	10	10	329	2			2		8	3	4	1	165		59
1,171	15	15	1,141	1			1		54	18	36		332	1	60
159			159										155		61
781	6	2	773					1					300	1	62
765	5	1	759	2		1	1		5		1	4	260		63
1,780	17	12	1,751	9			9	2	195	69	105	21	235	3	64
833	6	2	825	3			3		1	1			99	2	65
2,302	10	19	2,273						23	6	15	2	261	6	66
321	10	9	302	3			3		20	2	18		125		67
471	2	3	466					1	11	5	4	2	211	1	68
972	5	9	958	2			2		9	5	4		131		69
1,057	23	9	1,025						252	91	149	12	313	1	70
1,459	21	13	1,425	5		1	4	1	88	34	43	11	672		71

TABLE 3.—NUMBER OF DOMESTIC ANIMALS IN BARNS AND INCLOSURES,

MICHIGAN—Continued.

	COUNTIES.	Number of inclosures reporting domestic animals.	NEAT CATTLE.								
			All neat cattle.	Calves under 1 year.	Steers 1 and under 2 years.	Steers 2 and under 3 years.	Steers 3 years and over.	Bulls 1 year and over.	Heifers 1 and under 2 years.	Dairy cows 2 years and over.	Other cows 2 years and over.
1	Houghton	3,058	3,447	365	18	5	7	18	80	2,954	
2	Huron	762	684	85	28	19	2	1	24	514	11
3	Ingham	1,849	693	75	7			1	21	588	1
4	Ionia	1,356	665	69	15	16	2	2	36	521	4
5	Iosco	563	629	124	25	6	3	1	30	431	9
6	Iron	391	601	142	3	6	1	8	26	415	
7	Isabella	459	406	66	39	4	2	2	31	261	1
8	Jackson	2,456	1,043	173	29	7		1	48	767	18
9	Kalamazoo	1,527	564	36	5	3		3	18	470	29
10	Kalkaska	210	182	28	9	3	3	2	16	121	
11	Kent	3,271	1,372	128	23	3		3	50	1,152	13
12	Keweenaw	281	415	98	10	5		5	14	283	
13	Lake	77	126	29	26				11	60	
14	Lapeer	881	540	72	21	2		1	15	399	30
15	Leelanaw	177	134	7	7	1	1		6	101	11
16	Lenawee	2,018	784	65	26	8	4	3	23	641	14
17	Livingston	788	332	16	9	1			14	291	1
18	Luce	75	85	5		1			7	72	
19	Mackinac	214	297	51	12		1	1	38	194	
20	Macomb	953	390	25	3				13	344	5
21	Manistee	855	555	62	18	6	5	1	14	439	10
22	Marquette	2,159	3,266	599	34	4		24	268	2,337	
23	Mason	401	290	19	4			1	10	250	6
24	Mecosta	592	440	61	5	2			19	353	
25	Menominee	720	755	118	38	11	2	8	48	530	
26	Midland	386	402	104	13	1	1		24	252	7
27	Missaukee	302	409	94	30	1	2	2	24	255	1
28	Monroe	622	295	14	2	2			13	264	
29	Montcalm	874	620	90	22	14	12		29	453	
30	Montmorency	113	136	35	2	5		1	9	82	2
31	Muskegon	1,159	841	48	10	3		4	35	725	16
32	Newaygo	319	323	54	21	8	10		8	217	5
33	Oakland	1,806	698	28	17	4	2		17	630	
34	Oceana	180	131	17	2	1			9	99	3
35	Ogemaw	183	177	14	8		2	1	2	150	
36	Ontonagon	273	485	98	42	4	1	7	48	285	
37	Osceola	623	646	137	27	7	1	1	33	440	
38	Oscoda	22	43	12	7				6	18	
39	Otsego	141	103	16	8	3	3		7	66	
40	Ottawa	835	449	40	15			1	13	374	6
41	Presque Isle	227	195	35	6		1	2	18	133	
42	Roscommon	26	55	11	12	1			8	23	
43	Saginaw	2,241	1,227	78	41	5	1	2	52	1,042	6
44	St. Clair	1,332	662	40	13	2	1		30	571	5
45	St. Joseph	1,181	544	51	7	1	1	1	18	463	2
46	Sanilac	814	662	104	16	4	1	1	44	483	9
47	Schoolcraft	293	344	34	19	3		5	16	267	
48	Shiawassee	1,654	741	69	11		3	1	28	618	11
49	Tuscola	945	635	81	19	5	3	1	32	489	5
50	Van Buren	952	482	32	12	2			13	402	21
51	Washtenaw	1,576	571	39	1	1			21	507	2
52	Wayne	7,553	2,215	87	103	13	40	1	83	1,888	
53	Wexford	697	800	176	21	7	6	1	42	543	4

MINNESOTA.

54	The State	52,073	46,554	5,795	1,415	679	294	198	2,075	35,596	502
55	Aitkin	155	228	43	12	2		1	22	148	
56	Anoka	415	453	66	72	17			13	285	
57	Becker	327	421	84	10	2		4	25	295	1
58	Beltrami	216	136	11	9		6	4	6	100	
59	Benton	293	330	60	6			2	12	249	1
60	Bigstone	323	301	15					11	275	
61	Blue Earth	1,246	1,170	172	29	29	4	6	41	880	9
62	Brown	864	825	77	4		10	3	26	704	1
63	Carlton	393	752	195	12	9	7	12	62	454	1
64	Carver	662	598	32	29				14	519	4
65	Cass	136	399	92	49	14	2	3	69	169	1
66	Chippewa	471	401	64	6	3		4	11	301	12
67	Chisago	156	196	26	31	2			6	131	
68	Clay	548	1,116	63	178	103	30	5	277	423	37
69	Cook	32	50	7	1	2	6	5	7	22	
70	Cottonwood	448	415	41	16				13	342	3
71	Crow Wing	469	435	47	16			3	13	355	1
72	Dakota	897	810	57	26	7		1	25	688	6
73	Dodge	361	212	21	1		2		12	175	1
74	Douglas	513	464	51	15	3	2		6	387	

NOT ON FARMS OR RANGES, JUNE 1, 1900, BY COUNTIES—Continued.

MICHIGAN—Continued.

HORSES.				MULES.				ASSES.	SHEEP.				SWINE.	GOATS.	
All horses.	Colts under 1 year.	Colts 1 and under 2 years.	2 years and over.	All mules.	Colts under 1 year.	Colts 1 and under 2 years.	2 years and over.		All sheep.	Lambs under 1 year.	Ewes 1 year and over.	Rams and wethers 1 year and over.			
3,254	3	7	3,244	1			1		10	6	1	3	234	1	1
818	17	7	794	2			2		255	93	160	2	562		2
2,519	25	21	2,473	5			6	1	35	23	10	2	398	3	3
1,896	24	21	1,851	12			12		103	38	63	2	316	8	4
404	10	6	388	4			4		410	164	229	17	629		5
414	2	1	411	5			5		2			2	52		6
652	12	14	626						82	38	44		192		7
3,508	35	14	3,459	10			10		220	80	137	3	532	24	8
2,349	13	15	2,321	17			17	3	13	1	11	1	117	7	9
499			499	4			4		1			1	147		10
4,984	17	23	4,944	5			5	2	108	41	51	16	300	144	11
281	1	1	279										4		12
98	1	1	96	1			1		1	1			13	1	13
1,188	22	20	1,146	1			1		121	33	86	2	337		14
341	6	5	330						35	5	29	1	104		15
2,769	27	25	2,717	13			13	1	34	13	20	1	545	7	16
949	7	11	931	2		1	1	1	22	7	15		166		17
92			92										31		18
311	3	6	302	32			32						147		19
1,395	9	10	1,376					2	11	5	6		195	7	20
853	11	2	840	5		1	4		7			7	504	28	21
1,147	10	11	1,126	1			1		14	7	5	2	361	4	22
423		2	421						1		1		108		23
698	12	11	675	6			6		32	14	18		274		24
1,058	7	1	1,050	10			10		22	10	10	2	395		25
394	11	15	368	4			4						133	3	26
432	8	10	414	1			1		21	10	9	2	225	2	27
897	9	14	874	6			6		13	6	7		311	1	28
1,265	25	15	1,225	4			4		68	5	45	18	306	7	29
166		1	165	2			2		1	1			130		30
1,224	3	12	1,209	13			13	1	188	67	84	37	303	2	31
368	3	7	358						37	7	25	5	149	1	32
2,393	12	16	2,365	5			5		64		60	4	399	3	33
287	6	9	272					1					55		34
227	5		222						82	27	54	1	65		35
380	2		378	1			1						367	1	36
777	16	13	748	7			7		72	28	44		326	2	37
38	1	1	36						25	13	11	1	83		38
350	1	1	348	2			2		1			1	163		39
1,154	7	9	1,138	2			2		7	1	6		188	17	40
409	3	2	404						18	8		10	237	1	41
75	1		74										44		42
2,946	16	30	2,900	45			45		14	1		13	730	4	43
1,730	15	27	1,688	2			2		15	9	6		196	18	44
1,668	23	14	1,631	4			4	3	8	5	3		528	6	45
989	16	25	948					4	186	78	107	1	361	1	46
458	12	7	439						2			2	263		47
2,093	21	12	2,060	2			2	1	123	39	82	2	494		48
1,286	23	26	1,237	2			2		124	43	76	5	459	2	49
1,300	11	8	1,281	6			6	16	23	4	18	1	202	4	50
2,307	17	15	2,275	12			12	2	15	6	9		418	15	51
13,160	18	44	13,098	18	1		17	8	125	30	86	9	862	195	52
916	10	8	898	5			5	30	31	27	4		269		53

MINNESOTA.

85,063	1,093	976	82,994	780	16	61	703	55	3,207	1,098	1,918	191	17,487	288	54
331	5	6	320										84		55
601	7	9	585										215	3	56
592	10	36	546	2			2	2	65	26	34	5	146	1	57
510	13	16	481	5	1	2	2						124		58
316	9	11	296	4			4		7	4	3		200		59
662	15	13	634	2			2		24	4	18	2	89		60
1,861	18	22	1,821	10			10	2	157	66	88	3	372	1	61
985	10	7	968	13	1	2	10		50	12	36	2	373	8	62
815	17	5	793						28	8	20		110		63
612	8	5	599	2			2	1	2	1	1		840	2	64
307	5	3	299	3		2	1		4		1	3	32		65
749	18	14	717	4			4		13	4	8	1	158	24	66
262	1	16	245					1	8			8	20		67
1,025	9	16	1,000	9			9	2	2	1		1	156		68
108	1		107										1		69
719	13	8	698	10			10	1	8	5	2	1	129	2	70
593	8	3	582	9			9	1					55	1	71
968	6	11	951	3			3		2	2			343	5	72
615	6	7	602	7		1	6	1					55	3	73
809	11	6	792	8	1		7		20	10	7	3	122	1	74

TABLE 3.—NUMBER OF DOMESTIC ANIMALS IN BARNS AND INCLOSURES,

MINNESOTA—Continued.

	COUNTIES.	Number of inclosures reporting domestic animals.	NEAT CATTLE.								
			All neat cattle.	Calves under 1 year	Steers 1 and under 2 years.	Steers 2 and under 3 years.	Steers 3 years and over.	Bulls 1 year and over.	Heifers 1 and under 2 years.	Dairy cows 2 years and over.	Other cows 2 years and over.
1	Faribault	1,039	756	49	5	3		5	14	680	
2	Fillmore	926	826	131	11			2	27	652	3
3	Freeborn	677	424	66	8	2			5	341	2
4	Goodhue	1,076	1,169	181	27	5		2	60	892	2
5	Grant	225	222	29	3	4		1	11	172	2
6	Hennepin	6,755	2,662	268	40	7	1	7	119	2,217	3
7	Houston	453	514	54	17	11	1		10	419	2
8	Hubbard	196	171	30	10	3	4	1	1	122	
9	Isanti	75	91	18			1		7	65	
10	Itasca	131	201	60	2			1	19	112	7
11	Jackson	465	579	61	49	2	2	4	37	381	43
12	Kanabec	61	61	12	1				7	41	
13	Kandiyohi	470	497	46	[illegible]	3			22	417	
14	Kittson	149	302	68	19	13			10	146	46
15	Lac qui Parle	368	313	24	6		1		1	281	
16	Lake	116	188	30	2	1		1	7	147	
17	Lesueur	794	712	54	13	3			24	606	12
18	Lincoln	175	181	20	4			1	6	148	2
19	Lyon	605	564	36	22	3	1		10	488	4
20	McLeod	762	683	78			2	1	13	587	2
21	Marshall	287	494	77	29	36	4	11	37	282	18
22	Martin	574	378	31	10	7	10	2	9	304	5
23	Meeker	435	343	38	2	3		3	10	282	5
24	Millelacs	251	359	78	20	14	2	1	16	228	
25	Morrison	775	1,012	167	36	10	2	10	61	722	4
26	Mower	841	604	31	13			1	18	538	3
27	Murray	340	408	71	31	3	3	2	16	279	3
28	Nicollet	491	551	71	37	6	20	2	22	386	7
29	Nobles	596	593	61	8	6	9	3	17	477	12
30	Norman	356	607	132	19	7	5	5	30	409	
31	Olmsted	967	768	104	19	41		2	26	569	7
32	Ottertail	983	1,120	171	32	17	1	6	24	865	4
33	Pine	255	485	175	15	1		2	30	261	1
34	Pipestone	355	314	29	3	2			12	268	
35	Polk	763	951	122	47	8	4	7	41	695	27
36	Pope	334	318	34	2		1		10	266	5
37	Ramsey	3,781	1,682	161	24	5	4	5	42	1,416	25
38	Red Lake	336	566	131	19	14	3	7	39	352	1
39	Redwood	549	400	17	4				9	370	
40	Renville	646	829	74	27	62	62	3	33	542	26
41	Rice	890	606	48	1	3	18		15	521	
42	Rock	340	354	55	8	8	5	2	6	259	11
43	Roseau	69	197	46	17	12	4	5	19	89	5
44	St. Louis	2,466	2,792	392	16	7	11	12	105	2,217	32
45	Scott	472	456	30	4	1			18	381	22
46	Sherburne	153	144	18	3				3	120	
47	Sibley	351	390	55	6	4	3		32	274	16
48	Stearns	1,490	1,452	120	17	53	9	3	23	1,217	10
49	Steele	632	434	33	2	1			14	384	
50	Stevens	190	122	4					1	117	
51	Swift	452	599	105	12	31		6	27	418	
52	Todd	570	634	111	22	7		3	40	451	
53	Traverse	211	190	23	6					161	
54	Wabasha	705	476	26	8	1	2		12	427	
55	Wadena	236	296	49	12	8		5	15	207	
56	Waseca	482	402	32	3	3		1	17	346	
57	Washington	993	997	122	25	7	1	1	73	764	4
58	Watonwan	351	304	35	6	21	1	2	7	229	
59	Wilkin	215	267	42	8	4	2	2	11	182	16
60	Winona	1,258	570	34	2	6			15	506	7
61	Wright	762	802	47	64	3	26	4	32	614	12
62	Yellow Medicine	427	460	54	6	1		1	7	385	6

MISSISSIPPI.

63	The State	17,147	37,651	9,833	2,173	1,237	3,381	482	2,486	16,749	1,310
64	Adams	458	588	123	45	34	3	16	32	317	18
65	Alcorn	87	134	29	12	6	8		2	77	
66	Amite	92	318	84	17	5	43	4	32	133	
67	Attala	275	436	143	3	1	16	2	33	237	1
68	Benton	28	155	23	27	15			26	29	35
69	Bolivar	162	404	135	32	3	39	5	24	164	2
70	Calhoun	44	130	37	19	4	13	2	8	47	
71	Carroll	135	407	134	9	14	42	11	28	169	
72	Chickasaw	273	414	83	25	6	3	3	26	265	3
73	Choctaw	87	255	71	23	4	8	3	16	114	16

NOT ON FARMS OR RANGES, JUNE 1, 1900, BY COUNTIES—Continued.

MINNESOTA—Continued.

HORSES.				MULES.				ASSES.	SHEEP.				SWINE.	GOATS.	
All horses.	Colts under 1 year.	Colts 1 and under 2 years.	2 years and over.	All mules.	Colts under 1 year.	Colts 1 and under 2 years.	2 years and over.		All sheep.	Lambs under 1 year.	Ewes 1 year and over.	Rams and wethers 1 year and over.			
1,958	39	25	1,894	26		5	21	4	29	9	18	2	305	5	1
1,422	32	17	1,373	11			11	2	76	34	39	3	480		2
1,259	21	14	1,224	60		21	39	2	1		1		94		3
1,470	24	13	1,433	2			2	2	43	18	17	8	471	6	4
433	7		426	3			3		21		15	6	66		5
13,147	40	46	13,061	27			27	5	106	43	53	10	270	36	6
495	8	10	477	4			4						464		7
445	5	12	428	6			6	2					110		8
173	4	3	166	3	3				2		2		12		9
344		1	343										37		10
882	30	8	844	2			2		22	6	11	5	273		11
111	4	1	106										37		12
653	10	4	639	9		1	8		6	4	2		27		13
305	8	4	293	1			1		9	4	4	1	63		14
650	11	16	623	13		1	12		13	5	6	2	80	3	15
143			143										13		16
947	16	13	918	6	1	1	4		1			1	575	0	17
384	7	9	368	10			10		1	1			62		18
1,214	41	24	1,149	7			7		2	1	1		236	33	19
951	7	12	932	10	1		9		11	4	7		242	1	20
483	10	6	467	2			2		6	1	3	2	41		21
1,111	14	19	1,078	7			7						260	2	22
657	16	10	631	3		2	1		5	1	2	2	54		23
424	8	14	402	7			7		36	12	18	6	64		24
968	13	20	935	8		1	7		201	86	108	7	556		25
1,253	14	20	1,219					2					369	1	26
673	8	10	655	12			12	2	832	213	615	4	275	1	27
660	7	7	646	4			4	1	12	3		9	207	2	28
1,318	45	21	1,252	13	2		11	2	55	22	27	6	729	3	29
647	19	18	610	2			2		26	10	9	7	157		30
1,548	31	29	1,488	3		2	1		1	1			210	13	31
1,459	20	15	1,424	13	1		12		106	40	56	10	426	1	32
331	7	1	323						5		5		142	9	33
761	20	16	725	14	1	11	2	5	416	138	273	5	205	5	34
1,221	24	21	1,176	15			15		19	7	9	3	256	4	35
508	15	4	489	2	1	1		1	7	1	5	1	75		36
7,623	15	25	7,583	137	1		136	1	27	24	3		336	48	37
409	11	4	394	6		2	4	1	59	21	35	3	240		38
1,081	12	14	1,055	17			17	2	12		6	6	140	1	39
1,065	23	13	1,029	11			11	1	213	81	102	30	201	8	40
1,291	9	11	1,271	1			1	1					309	1	41
672	22	11	639						1	1			601		42
150	2	8	140	6		2	4		37	15	22		9		43
3,298	11	6	3,281	67		2	65		11	5	6		204		44
564	13	7	544	9			9		4	2	2		425	5	45
190	5	3	182										43		46
564	21	13	530	6			6						152	1	47
1,997	25	30	1,942	30		1	29	6	193	71	116	6	719	13	48
854	9	3	842	4			4		1	1			180		49
464	5	6	453	1			1		6			6	9		50
780	21	16	743	11			11		23	8	13	2	152		51
835	25	14	796	21	1		20		37	13	22	2	242		52
392	4	3	385	4			4		10		10		72		53
1,061	10	14	1,037	7			7		5	4		1	294		54
331	7	12	312	4			4		4	1	2	1	40		55
616	7	3	606					1					186	5	56
1,283	10	12	1,261	1	1				30	17	12	1	227	4	57
553	13	2	538					1					44		58
396	5	8	383	22		1	21		20	5	15		261	2	59
1,947	5	6	1,936	4			4		11	4	4	3	411	10	60
1,014	9	28	977	14			14		37	16	21		349	7	61
785	19	27	739	1			1		6	2	3	1	74	1	62

MISSISSIPPI.

15,552	385	360	14,807	4,299	76	149	4,074	213	3,109	759	1,596	754	22,577	1,839	63
478	9	4	465	133		7	126	1	48	24	2	22	250	6	64
135	5	4	126	22	3	6	13	5	8	4	4		40		65
80	3		77	25		1	24						204	1	66
175	4	3	168	30			30						322	2	67
18	1		17										122		68
242	12	22	208	120	10	18	92	14					339	39	69
36	4	2	30	8		1	7	4	14	6	6	2	136	1	70
127	2	9	116	39	1	4	34	4					202	4	71
243	16	7	220	57	1		56	1	1		1		407	18	72
95	1	2	92	6			6	1	132	29	91	12	229	3	73

TABLE 3.—NUMBER OF DOMESTIC ANIMALS IN BARNS AND INCLOSURES,

MISSISSIPPI—Continued.

	COUNTIES.	Number of inclosures reporting domestic animals.	NEAT CATTLE.								
			All neat cattle.	Calves under 1 year.	Steers 1 and under 2 years.	Steers 2 and under 3 years.	Steers 3 years and over.	Bulls 1 year and over.	Heifers 1 and under 2 years.	Dairy cows 2 years and over.	Other cows 2 years and over.
1	Claiborne	174	803	84	50	52	195	13	23	146	240
2	Clarke	319	748	260	48	5	37	3	29	365	1
3	Clay	169	235	6	40	20	12	----	15	142	----
4	Coahoma	196	488	162	11	12	33	20	18	232	----
5	Copiah	741	1,685	360	44	97	164	28	147	707	138
6	Covington	121	370	53	5	7	186	1	40	78	----
7	De Soto	53	139	45	8	6	----	1	16	59	4
8	Franklin	82	338	85	27	28	35	3	34	126	----
9	Greene	14	65	8	1	12	23	1	6	4	10
10	Grenada	172	357	107	15	5	3	6	22	198	1
11	Hancock	282	1,124	188	53	76	113	14	95	251	334
12	Harrison	713	1,133	289	17	13	81	18	91	624	----
13	Hinds	828	1,449	460	59	11	2	11	71	805	30
14	Holmes	316	754	264	28	7	28	7	23	397	----
15	Issaquena	53	149	35	32	36	4	----	4	38	----
16	Itawamba	87	594	110	123	24	34	15	99	188	1
17	Jackson	930	1,587	356	53	49	181	6	149	789	4
18	Jasper	30	299	28	31	49	43	3	14	44	87
19	Jefferson	113	446	112	45	26	79	2	14	158	10
20	Jones	235	654	199	52	25	50	2	44	282	----
21	Kemper	24	103	28	2	9	13	----	11	39	1
22	Lafayette	242	399	103	25	7	2	7	14	236	5
23	Lauderdale	886	1,354	303	30	14	176	7	92	731	1
24	Lawrence	29	102	30	11	3	6	2	6	44	----
25	Leake	32	133	44	13	1	6	5	9	49	6
26	Lee	323	688	145	73	23	13	10	59	330	35
27	Leflore	245	467	127	26	4	52	2	14	242	----
28	Lincoln	282	391	143	3	1	10	----	28	206	----
29	Lowndes	601	807	270	25	1	----	----	16	495	----
30	Madison	262	777	224	91	57	30	12	71	252	40
31	Marion	43	234	----	----	----	234	----	----	----	----
32	Marshall	159	493	131	47	26	29	13	38	188	21
33	Monroe	431	795	198	49	32	31	20	58	389	18
34	Montgomery	225	677	217	44	38	70	4	14	281	9
35	Neshoba	6	62	5	8	22	12	----	10	5	----
36	Newton	135	493	122	63	45	69	3	23	168	----
37	Noxubee	330	471	157	15	9	6	4	13	267	----
38	Oktibbeha	349	714	174	34	33	53	27	52	311	30
39	Panola	225	595	151	51	40	40	2	54	257	----
40	Pearl River	136	570	132	11	4	164	8	58	190	3
41	Perry	301	998	263	49	18	241	4	69	353	1
42	Pike	681	1,484	488	82	63	101	7	51	692	----
43	Pontotoc	207	463	145	34	1	12	3	29	233	6
44	Prentiss	238	589	134	68	21	32	7	53	244	30
45	Quitman	23	313	66	44	34	30	5	31	29	74
46	Rankin	107	351	103	34	11	7	7	32	156	1
47	Scott	126	374	109	19	9	45	10	25	157	----
48	Sharkey	73	205	59	19	2	2	5	26	92	----
49	Simpson	----	----	----	----	----	----	----	----	----	----
50	Smith	36	53	11	4	----	2	----	2	34	----
51	Sunflower	138	287	96	10	1	----	5	30	145	----
52	Tallahatchie	74	141	49	5	----	21	1	13	52	----
53	Tate	257	611	197	42	8	35	13	35	281	----
54	Tippah	122	180	33	10	3	5	3	19	107	----
55	Tishomingo	1	----	----	----	----	----	----	----	----	----
56	Tunica	59	136	44	7	6	15	4	10	50	----
57	Union	222	358	91	36	2	14	3	6	196	10
58	Warren	802	978	292	24	2	1	11	26	551	71
59	Washington	365	537	146	13	2	44	7	22	296	7
60	Wayne	117	320	87	11	4	67	2	31	112	6
61	Webster	125	277	104	10	3	17	1	11	131	----
62	Wilkinson	123	416	111	18	10	78	5	28	166	----
63	Winston	32	121	48	15	2	----	----	4	52	----
64	Yalobusha	282	561	182	29	3	2	9	23	313	----
65	Yazoo	402	915	198	15	11	116	44	89	442	----

MISSOURI.

66	The State	84,847	71,865	12,302	2,004	2,940	1,633	300	2,605	48,773	1,308
67	Adair	414	360	22	4	42	1	1	28	260	2
68	Andrew	455	420	62	11	3	----	1	23	294	26
69	Atchison	513	1,692	88	25	1,160	----	3	12	364	40
70	Audrain	712	655	102	2	----	----	----	18	517	16
71	Barry	586	749	129	46	52	15	1	42	446	18
72	Barton	594	661	122	32	7	----	----	20	476	4
73	Bates	1,345	994	139	7	1	----	3	22	817	5
74	Benton	285	414	73	53	22	----	----	13	236	17
75	Bollinger	182	247	79	4	1	4	----	21	138	----
76	Boone	874	645	101	5	----	7	1	14	515	2

NOT ON FARMS OR RANGES, JUNE 1, 1900, BY COUNTIES—Continued.

MISSISSIPPI—Continued.

HORSES.				MULES.				ASSES.	SHEEP.				SWINE.	GOATS.	
All horses.	Colts under 1 year.	Colts 1 and under 2 years.	2 years and over.	All mules.	Colts under 1 year.	Colts 1 and under 2 years.	2 years and over.		All sheep.	Lambs under 1 year.	Ewes 1 year and over.	Rams and wethers 1 year and over.			
179	5	6	168	46			46		1	1			45		1
149	7	5	137	25	1	1	23	1					651	33	2
179	3	1	175	14			14	8					139		3
254	8	5	241	30	2	1	27	2					217		4
450	10	22	418	59	4	4	51	6	9	3	2	3	428	16	5
98		4	94	25			25		23		21	2	150	20	6
77	1	3	73	50	5	2	43	5					141	2	7
63	4	2	57	17		10	7		15	5	10		316	10	8
16	1	1	14	1			1		171	52	94	25	30		9
137	5	1	131	14			14	68					89	1	10
382	7	4	371	69			69		303	71	141	91	439	243	11
665	8	1	656	60			60	2	43	9	16	18	1,189	44	12
942	30	21	891	101		3	98		15	10	5		531	29	13
355	12	7	336	55			55	6	5			5	304		14
65	4	1	60	290	1		289	1					1		15
53	9		44	15	3	1	11	4	499	155	234	110	384	73	16
783	11	7	765	38			38	1	658	146	325	187	2,348	759	17
29	1	2	26	11		1	10	2					78		18
119		2	117	5			5	1	4	2	2		49		19
154	2	1	151	21		3	18	1	12	2	10		496	1	20
36	1	6	29	5		1	4						185		21
251	4	2	245	30		6	24						269	4	22
612	8	13	591	174	1	9	164	7	10	1	8	1	642	45	23
40	1	1	38	63			63						97	2	24
42	5	11	26	11	5		6	1					65		25
273	5	14	254	48		6	42	4	8	2	5	1	594	4	26
297	12	5	280	66	3	2	61	4	13		11	2	142	6	27
199	16	1	182	7	1	2	4	1					83	11	28
503	11	10	482	44		4	40		1			1	654	39	29
299	13	12	274	27	2	2	23						306		30
105	2		103	106			106								31
191	5	8	178	33	2	3	28	4	518	123	318	77	389	36	32
366	5	8	353	62		2	60	6	2	1	1		714	2	33
174	2	5	167	40			40	5					271	5	34
4			4					8							35
96	4	5	87	22	2	4	16						298	7	36
309	13	11	285	31	1	1	29	4	21		1	20	658	18	37
356	12	16	328	71	9	1	61	5	76	18	52	6	784	100	38
257	5	3	249	28		3	25						491	2	39
79		1	78	7			7	1	50	6	30	14	62		40
224	3	4	217	94			94		145	21	77	47	267	2	41
475	8	8	459	144		8	136	2	6		6		407	19	42
180	5	2	173	30		1	29	8	12	4	6	2	313	9	43
162	2	6	154	91	8	4	79	21	19	5	10	4	549	6	44
34	1		33	119			119		17	7	6	4	150	7	45
129		2	127	68			68	2	15			15	164		46
100	1		99	23		4	19	19	93	15	77	1	140	43	47
77	5	2	70	33			33		4	4			60		48
															49
15	1		14	3		1	2		3		2	1	26	14	50
70	5	4	61	24	2	1	21						245	18	51
73			73	20	2		18						71		52
224	7	12	205	19		2	17	2	5		4	1	309	5	53
77	2	1	74	5	2		3		8	3	4	1	227	5	54
12			12	2			2	1							55
106	3	2	101	508			508						162	3	56
157	5	5	147	22		2	20		18		1	17	627	76	57
806	13	12	781	393	2	3	388	2	82	25		57	541	16	58
429	6	6	417	231	1		230	2	10	2	7	1	116		59
65	4		61	4			4		11	3	5	3	393	3	60
67		2	65	15		1	14						368		61
149	3		146	28			28						65		62
18			18	2		1	1						67		63
275	1	9	265	32	2		30	1					192	7	64
361	1	2	358	128		12	116		1			1	138	20	65

MISSOURI.

127,290	1,274	1,064	124,952	12,560	252	396	11,912	652	2,071	732	1,119	220	81,789	988	66
579	1	12	566	39	1		38						103	1	67
629	9	8	612	18			18	3	1			1	647	1	68
787	11	6	770	57		14	43	10					1,474	2	69
932	10	8	914	18	2		16	10	2	2			590	3	70
615	13	5	597	34	3	5	26	6	144	41	102	1	521		71
835	25	16	794	49	2	1	46	2					682	4	72
1,697	22	8	1,667	58	6	2	50	15	2	2			1,458	2	73
395	6	2	387	33	2	10	21	3	3		3		597		74
176	2		174	54		4	50	2	6	1	4	1	605	1	75
1,228	19	8	1,201	56	3	2	51						688		76

TABLE 3.—NUMBER OF DOMESTIC ANIMALS IN BARNS AND INCLOSURES,

MISSOURI—Continued.

	COUNTIES.	Number of inclosures reporting domestic animals.	NEAT CATTLE.								
			All neat cattle.	Calves under 1 year.	Steers 1 and under 2 years.	Steers 2 and under 3 years.	Steers 3 years and over.	Bulls 1 year and over.	Heifers 1 and under 2 years.	Dairy cows 2 years and over.	Other cows 2 years and over.
1	Buchanan	2,452	767	73	3			1	27	661	2
2	Butler	538	720	183	12	3	85	2	33	369	33
3	Caldwell	509	411	55	9	1			15	331	
4	Callaway	514	427	100	13	2		1	5	305	1
5	Camden	170	462	58	2	1	290	2	8	101	
6	Cape Girardeau	624	453	63	10		21	5	12	340	2
7	Carroll	843	699	129	8			2	26	528	6
8	Carter	430	660	238	30	4	12	2	40	327	7
9	Cass	882	901	121	109	27	10		17	616	1
10	Cedar	426	375	73	6	2			3	287	4
11	Chariton	555	758	110	8	5	173	1	26	425	10
12	Christian	222	252	48	2			1	5	161	35
13	Clark	285	249	39	23			16	3	165	3
14	Clay	596	526	99	0			2	16	395	8
15	Clinton	676	1,056	66	65	406	85	1	55	372	6
16	Cole	520	350	13	3	1			3	330	
17	Cooper	451	322	35	3	34			13	230	7
18	Crawford	143	154	24	1				9	113	7
19	Dade	524	1,118	138	91	240	219	4	22	360	44
20	Dallas	194	386	87	27	19	1	3	52	175	22
21	Daviess	496	505	94	30	12	4		5	357	3
22	Dekalb	444	366	45	1				8	312	2
23	Dent	289	289	72	3				7	200	7
24	Douglas	4	4							4	
25	Dunklin	548	1,082	348	49	22	49	34	30	550	
26	Franklin	590	478	59	0	4	1	2	27	370	9
27	Gasconade	171	197	44	3	4		1	7	138	
28	Gentry	698	815	122	19	176		3	14	478	3
29	Greene	2,487	2,065	236	45	2		0	51	1,721	4
30	Grundy	621	512	79	8	3			10	412	
31	Harrison	796	869	215	19	1		0	17	606	5
32	Henry	1,108	935	160	7	2		1	24	706	35
33	Hickory	137	183	55	6	5			12	104	1
34	Holt	689	452	54	1			1	19	375	2
35	Howard	550	454	63	2	1			18	364	6
36	Howell	484	572	143	12	3	2	1	15	389	7
37	Iron	359	480	114	27	13	0		14	291	15
38	Jackson	6,284	3,146	317	51	45	2	58	115	2,489	69
39	Jasper	6,632	4,281	735	67	61	12	11	179	3,211	5
40	Jefferson	505	554	75	9	5	1		26	429	9
41	Johnson	862	609	85	9	4	23	5	17	460	6
42	Knox	347	354	89	7			1	8	249	
43	Laclede	287	302	51					10	241	
44	Lafayette	1,176	1,108	100	19	11	21	2	28	670	257
45	Lawrence	1,387	1,188	209	27	4	4		44	900	
46	Lewis	494	345	54	1			1	6	283	
47	Lincoln	447	407	64	7	22	3		24	277	10
48	Linn	861	772	88	29				9	638	8
49	Livingston	584	389	62	5	1		1	21	299	
50	McDonald	381	498	138	23	26	1		29	273	8
51	Macon	998	951	184	68	24	1	2	14	618	40
52	Madison	257	441	91	34	23		1	64	222	6
53	Maries	71	85	20	1		1		4	57	2
54	Marion	1,122	770	103	12	8	2	2	31	603	9
55	Mercer	215	206	46			1		3	149	7
56	Miller	185	273	70	0	6		1	9	147	34
57	Mississippi	388	435	100	5		1		19	298	12
58	Moniteau	428	553	109	6			8	24	339	67
59	Monroe	542	580	118	22	8	1		20	402	9
60	Montgomery	553	641	84	33	27		1	36	446	14
61	Morgan	160	144	30	2				4	108	
62	New Madrid	235	320	96	7		13	5	20	179	
63	Newton	1,048	1,188	294	32	14	3	2	55	741	47
64	Nodaway	1,331	1,062	175	12	4	1	3	20	838	9
65	Oregon	223	293	74	12	7		3	16	181	
66	Osage	193	299	50	39	8	9		6	181	6
67	Ozark	78	190	59	17		5	2	6	101	
68	Pemiscot	401	745	244	29	4	145	4	22	297	
69	Perry	410	450	80	20	11	7	4	39	281	8
70	Pettis	1,321	751	77	8		1		12	648	5
71	Phelps	278	284	60	1	1	2	2	10	208	
72	Pike	808	865	141	13	37		3	16	653	2
73	Platte	383	315	45		2			2	266	
74	Polk	550	832	180	13	64		2	40	531	2
75	Pulaski	273	431	100	10	19	16	1	16	244	25
76	Putnam	245	234	31	3				4	193	3
77	Ralls	126	133	19	8		19		7	80	
78	Randolph	824	633	54	14		2		21	541	1
79	Ray	657	507	112	14			2	9	363	7
80	Reynolds	51	109	28	5	3			9	63	1

NOT ON FARMS OR RANGES, JUNE 1, 1900, BY COUNTIES—Continued.

MISSOURI—Continued.

HORSES.				MULES.				ASSES.	SHEEP.				SWINE.	GOATS.	
All horses.	Colts under 1 year.	Colts 1 and under 2 years.	2 years and over.	All mules.	Colts under 1 year.	Colts 1 and under 2 years.	2 years and over.		All sheep.	Lambs under 1 year.	Ewes 1 year and over.	Rams and wethers 1 year and over.			
4,697	18	21	4,658	290	2	3	285	18	9	1	5	3	631	1	1
649	15	6	628	137	3	1	133	6	22	8	12	2	866		2
705	15	14	676	25	6	2	17	6	8	8			544	6	3
644	9	3	632	41	3		38	11					449	1	4
250	7	3	240	32	2	8	22	2	39	11	24	4	346	25	5
790	7	2	781	77			77	24	11	3	7	1	937	6	6
1,115	20	12	1,083	115	8		107	3					1,038	1	7
248	4	4	240	253	2	7	244	2	6		3	3	1,497	2	8
1,132	18	11	1,103	61	3	4	54	2					1,499	6	9
513	2	4	507	27	2		25	4					394		10
776	22	5	749	24	2	2	20	3	1	1			1,038	2	11
266	3	1	262	17	2		15	3					324	1	12
439	7	2	430	4			4						257		13
796	10	8	778	21		2	19	14	1		1		538	2	14
849	15	11	823	39	1	1	37	4	25	11	14		593	2	15
641	5	9	627	112		3	109	7					84	5	16
648	4	8	636	29		3	26	2	53	24	28	1	318		17
107	1	1	105	19			19		2		2		395		18
645	9	19	617	67	5	27	35	4	7	2	3	2	654		19
253	5	5	243	42	11	8	23	2	23	9	11		412	2	20
712	9	11	692	55	2	1	52	4					649	1	21
545	2	8	535	3	1		2	3					731		22
237	6	5	226	60	1		59		1	1			561	1	23
13			13	1		1							36		24
492	17	13	462	119	1	8	110	6	21	6	12	3	1,822	30	25
640	7	6	627	84	2	3	79		9	5	4		600	4	26
143			143	22	1		21	1	7	2	5		205	1	27
909	13	16	880	11	4		7	10					1,121	2	28
2,590	32	44	2,514	113	5	10	98	18					741	12	29
769	10	4	755	16			16	1	12	4	8		603	4	30
1,175	30	20	1,125	22		1	21	3					1,088	5	31
1,234	21	8	1,205	108	8	25	75	14					1,303	8	32
176	2	1	173	5	1		4		10	10			431	1	33
977	14	9	954	53	2	1	50	6	106	45	5	56	1,497	4	34
710	14	5	691	27		2	25		7	3	4		517	3	35
453	9	10	434	83	1	1	81	6	1			1	464	6	36
310	4	1	305	68		1	67	4	32	10	22		585	8	37
12,908	53	49	12,806	2,491	10	36	2,445	57	20	8	8	4	1,349	51	38
9,550	145	108	9,297	544	17	13	514	22	25	6	18	1	3,096	40	39
398	2	3	393	34			34	2	5	4	1		315	3	40
980	9	4	967	126	4	15	107	11					778	8	41
510	11	13	486	12	5	1	6	2					356	4	42
251	2		249	9			9	7	12	5	6	1	341		43
1,443	18	18	1,407	180	4	6	170	9	143	3	140		1,590		44
1,683	29	14	1,640	85	3	12	70	7	2	1	1		627	7	45
638	5	6	627	11			11	2					404	1	46
605	10	6	589	30		1	29	3	77	30	46	1	451	1	47
1,028	9	7	1,012	16			16	4	36	15	20	1	607	9	48
981	4	8	969	26	1	1	24	11					276	4	49
472	10	5	457	72	3	5	64	2	23	12	11		1,025	5	50
1,174	16	9	1,149	58	9	2	47	4	3		3		655	14	51
222	11	6	205	47	2		45	8	32	19	11	2	505	10	52
67	4	1	62	9	1		8	1	7	1	6		221		53
1,457	13	14	1,430	79	1		78		3	3			702	8	54
332	9	6	317	4			4	1					333		55
200	2	4	194	18	1	1	16		9	7	2		569	5	56
414	6	9	399	64	1	1	62	9					1,420	17	57
592	6	6	580	33	5		28	10	41	18	22	1	328	1	58
655	7	7	641	43	10	2	31	12	59	27	32		482		59
662	6	12	644	30	4	5	21	5	10	3	7		555		60
247	4	5	238	13			13		77	40	36	1	200		61
221	1	6	214	76	1	1	74						606	5	62
1,501	37	34	1,430	123	4	6	113	12	3			3	952	14	63
2,067	43	33	1,991	59	5	4	50	6	11	4	7		2,552	17	64
217	3	3	211	63	1	2	60	1	6	3	2	1	597	3	65
179	5	1	173	35			35		15	6	6	3	247		66
83	3	2	78	9			9		106	96	4	6	313	6	67
447	3	8	436	484	1	2	481	1	1			1	1,262	33	68
366	6	10	350	52	1	9	42	6	70	23	45	2	1,254	3	69
1,545	9	11	1,525	108		30	78	8	1			1	516	5	70
300	4	4	292	18		1	17	3					529	1	71
951	11	6	934	19	3		16	5	22			22	332	7	72
455	2	2	451	19	1		18	5	2		2		506	2	73
623	12	8	603	10	2	1	7	3	11	3	7	1	715	3	74
258	4	5	249	25	1	3	21	1	30	9	19	2	609	3	75
363	4	3	356	4			4	1					272	26	76
255	7	17	231	13		1	12		4		4		87		77
1,058	5	11	1,042	37			37	2					293	3	78
824	20	5	799	60	7	1	52						1,154	3	79
92	4	3	85	42			42	2	37	17	16	4	359	16	80

TABLE 3.—NUMBER OF DOMESTIC ANIMALS IN BARNS AND INCLOSURES,

MISSOURI—Continued.

	COUNTIES.	Number of inclosures reporting domestic animals.	NEAT CATTLE.								
			All neat cattle.	Calves under 1 year.	Steers 1 and under 2 years.	Steers 2 and under 3 years.	Steers 3 years and over.	Bulls 1 year and over.	Heifers 1 and under 2 years.	Dairy cows 2 years and over.	Other cows 2 years and over.
1	Ripley	398	490	155	21	2	11	2	16	283	
2	St. Charles	534	386	28	10	11			22	315	
3	St. Clair	459	448	54	6				20	368	
4	Ste. Genevieve	246	217	48	3	3			9	138	16
5	St. Francois	1,292	1,547	429	31	24	6	2	65	970	20
6	St. Louis	1,844	1,783	139	10	9	3	9	137	1,469	7
7	St. Louis City	10,388	1,605	84	5	1	6		49	1,459	1
8	Saline	1,244	1,150	162	11	2	178	2	43	744	8
9	Schuyler	293	374	102	16	6	1	1	6	242	
10	Scotland	325	311	57	6		1	1	7	239	
11	Scott	389	617	166	23	8	11	6	34	346	23
12	Shannon	408	613	221	7	1	1	1	37	343	2
13	Shelby	443	464	74	56	1	20		6	305	2
14	Stoddard	417	720	188	39	14	41	23	27	381	7
15	Stone	82	139	35	12	8	1	3	6	79	
16	Sullivan	373	497	102	12	52		2	10	316	3
17	Taney	55	118	30	12	4	2		6	64	
18	Texas	274	354	97	9	3		1	21	221	2
19	Vernon	1,360	1,227	112	103	1	67	1	23	913	7
20	Warren	84	68	5			1		2	59	1
21	Washington	130	180	61	5				9	101	4
22	Wayne	280	390	142	9	2			8	229	
23	Webster	352	727	175	37	63		10	66	298	78
24	Worth	307	335	54	1			1	15	254	10
25	Wright	251	291	69	2		1		8	209	2

MONTANA.

26	The State	5,536	4,981	982	157	120	50	22	266	3,082	302
27	Beaverhead	155	130	26	10	2	2	2	3	71	14
28	Broadwater	58	115	29	5	1	6		12	62	
29	Carbon	121	164	36	3	3	3		9	104	6
30	Cascade	263	402	102	14	9	4	1	17	238	17
31	Choteau	51	22	1		2				19	
32	Custer	47	60	3	1	2			9	45	
33	Dawson	85	122	27		1	1		2	91	
34	Deerlodge	354	189	38	6	5	8		3	129	
35	Fergus	104	106	28		1			11	63	3
36	Flathead	203	141	25	6		1		7	102	
37	Gallatin	347	223	30	3				5	185	
38	Granite	127	95	19	4	1	3		5	63	
39	Jefferson	283	316	71	16	3	3		16	207	
40	Lewis and Clarke	769	579	99	10	4		1	32	432	1
41	Madison	229	232	71	2				6	153	
42	Meagher	42	16	2						14	
43	Missoula	204	171	27	11	1	2		5	119	6
44	Park	277	132	27				1	4	100	
45	Ravalli	73	96	30	8				4	59	
46	Silverbow	1,292	729	92	17	2		3	27	588	
47	Sweet Grass	38	69	30	1	1				37	
48	Teton	76	48	12	4	3	6		3	20	
49	Valley	152	661	128	38	79	11	13	83	54	255
50	Yellowstone	186	163	29	3			1	3	127	
51	Crow Indian Reservation										

NEBRASKA.

52	The State	39,036	31,425	4,060	569	179	648	64	1,070	24,498	337
53	Adams	855	637	72	8		8		18	531	
54	Antelope	375	402	82	9	1	1		8	301	
55	Banner	8	12	3					1	8	
56	Blaine	10	22	6	2				4	10	
57	Boone	284	231	32	7				6	186	
58	Boxbutte	284	394	90	12	5	2		4	202	79
59	Boyd	83	134	29	12	9	3		10	68	3
60	Brown	145	184	36	4	1	2		7	131	3
61	Buffalo	1,105	941	133	33	1		3	42	709	20
62	Burt	591	504	63	21	1		2	8	409	
63	Butler	569	433	54	3				13	363	
64	Cass	912	799	80	13	1		3	65	637	
65	Cedar	316	273	31	1				10	225	6
66	Chase	57	92	30		3		1	4	54	
67	Cherry	179	266	77	9	1	1		10	135	33
68	Cheyenne	145	116	26			2	1	1	84	2
69	Clay	778	707	57	5			1	20	624	
70	Colfax	394	321	18	4				7	292	
71	Cuming	396	284	15	7				5	257	
72	Custer	434	376	73	3	1	4	1	4	271	19

NOT ON FARMS OR RANGES, JUNE 1, 1900, BY COUNTIES—Continued.

MISSOURI—Continued.

HORSES.				MULES.				ASSES.	SHEEP.				SWINE.	GOATS.	
All horses.	Colts under 1 year.	Colts 1 and under 2 years.	2 years and over.	All mules.	Colts under 1 year.	Colts 1 and under 2 years.	2 years and over.		All sheep.	Lambs under 1 year.	Ewes 1 year and over.	Rams and wethers 1 year and over.			
373	3	6	364	151	3	3	145	1					988	32	1
681	4	7	670	46			46	3					455	4	2
548	5	6	537	31	1	2	28	2	1	1			650	4	3
197	5	2	190	30	1		29	1	11	4	7		640	1	4
1,053	13	21	1,019	163	1	6	156	10	14	1	10	3	1,889	9	5
2,176	8	18	2,150	169	2	2	165	8	51	24	27		1,326	32	6
27,624	8	16	27,600	2,810		6	2,804	72	8	6	1	1	197	334	7
1,682	23	14	1,645	128	4		124	24	2		2		1,569	6	8
832	13	14	805	263			263	3	1			1	431	12	9
506	3	5	498	7			7						265	2	10
454	13	10	431	122	2	17	103	6	8		2	6	1,158	17	11
318	7	8	303	139	3	3	133	4	1		1		1,277	8	12
639	14	8	617	32	6	2	24	5					237	1	13
439	10	11	418	79		13	66	4					1,158	5	14
95	3	1	91	12			12	1					250		15
531	8	4	519	11		4	7						246	8	16
98	1		97	13			13		3			3	301		17
271	5	2	264	33	2		31	1	19	8	8	3	696	2	18
1,780	28	17	1,735	98	5	2	91	10	2	1	1		1,320	2	19
107	3	1	103	12			12	4	4		4		58		20
116	1	2	113	30	2		28		4	2	2		373	2	21
245	5	3	237	103		1	102		3	2	1		1,127	10	22
437	7	7	423	63	11	10	42	2	465	110	289	66	656	1	23
430	4	5	421	5	1		4						553	3	24
263	2	1	260	22			22	2					496	1	25

MONTANA.

12,323	288	246	11,789	235	24	6	205	16	38	26	4	8	327	10	26
462	15	13	434	4			4						23		27
163	5	5	153										5		28
218	8	11	199	26	13		13	3					2	3	29
523	15	18	490	31			31		3	8			14		30
529	5	3	521	20			20						22		31
164	6		158	1			1								32
169	1	4	164					1					12		33
667	5	5	657	9			9						14	3	34
474	30	8	436						8	8			20		35
412	5	10	397	5			5	4	2		2		2		36
646	3		643	21	10		11						8	2	37
359	6	5	348	8			8						36		38
606	17	9	580	3			3						21		39
1,229	10	13	1,206	14			14		1		1		14	2	40
609	3	4	602	2			2		3	3			26		41
204	1	1	202	1			1								42
409	4	3	402	3			3	2					18		43
606	25	4	577	53			53						11		44
167	5	3	159	10		2	8		5	5			18		45
2,259	21	17	2,221	15			15		5	5			32		46
126	1	1	124						2	2			12		47
283	3		280					6					13		48
742	89	108	545	1	1										49
297	5	1	291	8		4	4		9		1	8	4		50
															51

NEBRASKA.

60,201	1,255	948	57,998	1,987	77	97	1,813	199	157	83	46	28	43,965	308	52
1,158	18	9	1,131	32	3		29	2					727	5	53
620	16	10	594	17	2	3	12	4					497		54
21	5	1	15										2		55
29	1	1	27	8			8						9		56
485	17	10	458	10			10	1					573		57
414	25	11	378	11	2		9	1	20	14	4	2	39		58
208	3	6	199	14	2		12	1					165	13	59
216	12	8	196	3			3	2	6	4	1	1	178	1	60
1,593	32	12	1,549	39	3		36	1	7	3	4		1,171	4	61
949	15	14	920	34		1	33	1	8		8		993		62
822	29	8	785	31	3	2	26						840	1	63
1,225	17	19	1,189	49	2	7	40	5	1	1			1,477	1	64
553	8	4	541	24			24	1					484	1	65
78	4	2	72	1	1								112		66
488	16	22	450	5		1	4	2	7	3	3	1	38	5	67
301	6	2	293	53			53						20		68
1,040	17	6	1,017	31	3		28	2					1,278	9	69
488	9	8	471	6			5	2					457	1	70
559	8	10	541	36	2	1	33	1					764		71
732	19	17	696	47		7	40	4	4		4		756	4	72

TABLE 3.—NUMBER OF DOMESTIC ANIMALS IN BARNS AND INCLOSURES,

NEBRASKA—Continued.

	COUNTIES.	Number of inclosures reporting domestic animals.	NEAT CATTLE.								
			All neat cattle.	Calves under 1 year.	Steers 1 and under 2 years.	Steers 2 and under 3 years.	Steers 3 years and over.	Bulls 1 year and over.	Heifers 1 and under 2 years.	Dairy cows 2 years and over.	Other cows 2 years and over.
1	Dakota	311	376	76	[illegible]	3	1	1	22	264	
2	Dawes	270	214	35	2			1	1	175	
3	Dawson	460	574	121	14	2	3	1	29	403	1
4	Deuel	22	20	2						18	
5	Dixon	462	403	49	6			1	7	336	4
6	Dodge	914	615	62	7			1	25	513	7
7	Douglas	4,387	2,610	205	14	7	575	7	75	1,726	1
8	Dundy	57	71	15	2	1				53	
9	Fillmore	713	493	44	4		5		8	432	
10	Franklin	290	271	37	7		2		5	220	
11	Frontier	148	129	23	1			1	5	99	
12	Furnas	440	384	56	4	1			12	311	
13	Gage	1,557	1,106	122	25	3	1	3	30	922	
14	Garfield	75	94	16	3				1	70	4
15	Gosper	68	49	8				1	1	39	
16	Grant	31	47	13	5				8	18	[illegible]
17	Greeley	158	142	25	2	1			8	95	11
18	Hall	873	581	78	12			1	14	476	
19	Hamilton	370	244	21	4	1			5	213	
20	Harlan	367	344	55	3				5	281	
21	Hayes	1	2	1						1	
22	Hitchcock	159	210	42	2			2	16	148	
23	Holt	349	451	86	21	2		1	11	327	3
24	Hooker	11	31	11					2	15	3
25	Howard	339	375	48	4		2	2	[illegible]	309	1
26	Jefferson	519	418	34	8		1		22	350	3
27	Johnson	447	162	14	3		2			143	
28	Kearney	367	302	37	5			1	9	249	1
29	Keith	60	78	18					5	55	
30	Keyapaha	29	74	24	2				4	44	
31	Kimball	39	184	60	27	[illegible]			17	50	27
32	Knox	375	430	58	9	22			10	308	23
33	Lancaster	2,724	1,657	192	16	2	1	3	33	1,405	5
34	Lincoln	368	466	56	10	1	12	5	4	368	10
35	Logan	1									
36	Loup	14	13	5					1	7	
37	McPherson										
38	Madison	848	888	94	33	17	5	1	86	642	10
39	Merrick	402	376	75	8	2		1	1	288	1
40	Nance	318	249	36	3				[illegible]	201	
41	Nemaha	629	405	42	8			1	16	338	
42	Nuckolls	569	434	49	7	2		1	10	365	
43	Otoe	1,007	583	52	5	2		1	11	512	
44	Pawnee	437	386	53	11			1	19	302	
45	Perkins	41	40	5					2	33	
46	Phelps	252	318	17	1	50	1	1	7	240	1
47	Pierce	293	296	23	6	2			17	248	
48	Platte	649	533	60	14	8			25	426	
49	Polk	326	223	32					7	184	
50	Redwillow	302	241	45	5				11	180	
51	Richardson	859	549	42	4			2	28	473	
52	Rock	95	117	28		1	5		3	74	6
53	Saline	795	634	57	8	1	1		17	530	20
54	Sarpy	365	250	38	7			1	9	195	
55	Saunders	712	581	70	9	1		1	17	483	
56	Scotts Bluff	100	123	27		8		2	3	76	7
57	Seward	564	318	37	3	2		1	[illegible]	267	
58	Sheridan	130	164	32	2	2		1	12	114	1
59	Sherman	174	273	49	17	6		1	12	188	
60	Sioux	28	56	20	2		4		2	28	
61	Stanton	156	87	4						83	
62	Thayer	584	538	61	8		2	2	29	436	
63	Thomas	38	71	19					3	41	8
64	Thurston	172	118	2						116	
65	Valley	256	135	20	1		1	1	14	89	9
66	Washington	575	471	60	6						
67	Wayne	233	190	26	1				14	391	
68	Webster	520	459	60	4	2			1	162	
69	Wheeler	16	24	6					18	375	
70	York	836	547	63	12		1	1	8	17	1
										461	1

NEVADA.

71	The State	1,064	784	133	25	13	7	5	31	528	42
72	Churchill	2	3								
73	Douglas	66	43	3	1					3	
74	Elko	87	104	23	8	1	1	1	2	39	
75	Esmeralda	87	32	3	2				3	49	19
76	Eureka	69	58	6	1	1	1	1	2	24	
										35	11

NOT ON FARMS OR RANGES, JUNE 1, 1900, BY COUNTIES.

NEBRASKA—Continued.

HORSES.				MULES.				ASSES.	SHEEP.				SWINE.	GOATS.	
All horses.	Colts under 1 year.	Colts 1 and under 2 years.	2 years and over.	All mules.	Colts under 1 year.	Colts 1 and under 2 years.	2 years and over.		All sheep.	Lambs under 1 year.	Ewes 1 year and over.	Rams and wethers 1 year and over.			
534	16	21	497	38	1	1	36	2					713	2	1
334	10	[illegible]	318	5			5	1					20		2
786	22	13	751	13	2		11	3					727	1	3
65			65	2			2						4		4
683	21	11	651	24		4	20						997	4	5
1,416	16	3	1,397	31			31	1	5	5			494	3	6
7,725	36	65	7,624	261	1	12	248	9	15	11	1	3	756	100	7
112	5	11	96	15	3	2	10						53		8
1,013	23	14	976	35		14	21	1					1,001	1	9
436	6	7	423	20	1		19	4					773	2	10
267	13	[illegible]	248	11	2	4	5	2	1			1	296		11
744	21	26	697	18	1	[illegible]	14	3					825		12
2,178	40	57	2,081	67	3		64	9	1	1			1,297	2	13
119	1		118	1			1						63		14
119		2	117					3					136		15
104	8	[illegible]	93										9		16
284	10	5	269	10	1		9	2					234	1	17
1,267	25	12	1,230	56	1	1	54		17	10	2	5	308		18
541	11	2	528	26	1	2	23	3	1	1			528	5	19
510	14	4	492	14		1	13	3					765		20
3	1		2												21
230	10	5	215	6		1	5	1					255		22
653	23	16	614	7			7	7	1	1			478	10	23
27	3		24	2			2						12		24
477	8	10	459	27			27		5		4	1	619	1	25
669	10	21	638	27	1	1	25	6					682	2	26
737	19	4	714	7		2	5	6					466	2	27
472	16	8	448	21		1	20	1	2	1		1	745	3	28
103	5	2	96	2			2						50		29
79	5	5	69	2	2								59		30
140	16	15	109	1			1	1					1		31
742	19	15	708	20	2		18	3	7	4	3		804	13	32
4,002	55	50	3,897	75		3	72	10	7	6	1		828	43	33
459	16	3	440	4			4	5	1			1	173		34
4			4										4		35
26	1		25	2			2						38		36
															37
1,342	39	28	1,275	55		2	53	1	7	2	3	2	1,285	11	38
573	10	6	557	8			8						672		39
552	5	9	538	37	2	1	34	1					391		40
982	25	18	939	67	2	5	60	6					512	1	41
845	27	17	801	15	3		12	5					907		42
1,436	31	21	1,384	69	3	3	63	4	7			7	973	3	43
654	20	13	621	13	1		12	3					767	2	44
70	7	3	60										35		45
427	16	5	406	15	1	3	11	1					689		46
565	7	11	547	12			12	4					485		47
937	12	18	907	17			17	2	9	4	5		722	1	48
392	5	4	383	17	2		15	4					654		49
557	22	6	529	28	1	2	25	2					429		50
1,293	22	14	1,257	45	2		43	2					1,285	5	51
217	13	4	200	4			4	1					33		52
1,055	17	8	1,030	23	1		22	8					1,205	1	53
581	16	16	549	25		1	24	1					458	7	54
976	26	11	939	18			18	4					732	5	55
278	9	5	264	12			12						20		56
837	14	20	803	13	1		12	3					1,023	2	57
251	6	2	243	4			4	1	1	1			9		58
236	12	14	210	9			9						268	3	59
81	5	5	71	2			2	2	1			1	4		60
275	3	7	265	6			6						147	1	61
884	26	16	842	53	5		48	16					1,029	4	62
89	5	5	79						5	5			11		63
261	3	3	255	8			8						237	2	64
439	11	10	418	8	1		7	1	4	3	1		306	3	65
792	16	12	764	44		4	40		4		2	2	653	3	66
431	6	7	418	10			10	1	2	2			421	7	67
694	15	14	665	26	7	2	17	4	1	1			961	4	68
43			43	2			2						55		69
1,117	22	14	1,081	21			21	6					794	3	70

NEVADA.

2,582	36	34	2,512	283			283	16	49	17	11	21	257	19	71
7			7	4			4						1		72
101			101	10			10		9			9	44		73
460	9	13	438	48			48						9		74
219	2		217	66			66	4					48		75
131			131	26			26		1	1			6		76

TABLE 3.—NUMBER OF DOMESTIC ANIMALS IN BARNS AND INCLOSURES,

NEVADA—Continued.

	COUNTIES.	Number of inclosures reporting domestic animals.	NEAT CATTLE.								
			All neat cattle.	Calves under 1 year.	Steers 1 and under 2 years.	Steers 2 and under 3 years.	Steers 3 years and over.	Bulls 1 year and over.	Heifers 1 and under 2 years.	Dairy cows 2 years and over.	Other cows 2 years and over.
1	Humboldt	15	57	15	5	1	2		9	24	1
2	Lander	29	52	17	1	2	2		2	26	2
3	Lincoln	51	29	11					1	17	
4	Lyon	81	59	8					2	44	5
5	Nye	2									
6	Ormsby	90	61	4		1	1			53	2
7	Storey	120	57			7		1		49	
8	Washoe	295	121	7						114	
9	White Pine	70	108	36	7			2	10	51	2
	NEW HAMPSHIRE.										
10	The State	13,816	5,071	327	91	50	68	14	404	3,708	409
11	Belknap	735	196	5	17	7		2	17	147	1
12	Carroll	603	336	14	2	8	9		19	281	3
13	Cheshire	1,341	796	30	1	2	18	3	112	427	203
14	Coos	1,052	557	44	18	5	6	1	22	447	14
15	Grafton	1,707	676	47	10	1	6		41	570	1
16	Hillsboro	2,607	618	42	2			4	53	344	173
17	Merrimack	1,909	601	39	25	3	23	3	36	467	5
18	Rockingham	1,564	473	36	3	3		1	50	376	4
19	Strafford	1,376	355	29	8	4			22	288	4
20	Sullivan	922	463	41	5	17	6		32	361	1
	NEW JERSEY.										
21	The State	41,438	12,416	833	76	33	84	45	630	10,340	375
22	Atlantic	1,202	276	14	1	1		1	12	236	11
23	Bergen	3,223	1,159	81	5		19	3	82	936	33
24	Burlington	2,007	634	57	6	1			32	527	11
25	Camden	1,553	200	17		3	3	1	14	159	3
26	Cape May	592	273	20	5	3	2		5	231	7
27	Cumberland	1,687	597	27	2	1	1		29	527	10
28	Essex	5,525	1,269	72	9	19	7	2	47	1,061	52
29	Gloucester	992	224	10				8	6	200	
30	Hudson	3,463	352	21	2				17	277	35
31	Hunterdon	1,227	471	24	1		14		36	395	1
32	Mercer	1,843	336	23	1		3		12	286	11
33	Middlesex	2,082	938	57	2		24	4	54	785	12
34	Monmouth	3,853	970	53	6	1	1	1	32	875	1
35	Morris	2,722	1,303	101	18	2	6	5	92	1,067	12
36	Ocean	968	485	34	4	1	2	4	18	411	11
37	Passaic	2,477	670	39	2		2		30	560	37
38	Salem	650	234	21	2			10	24	172	5
39	Somerset	776	210	12	1				10	187	
40	Sussex	910	472	56	3			2	46	322	43
41	Union	2,073	685	53	4			3	9	538	78
42	Warren	1,613	658	41	2	1		1	23	588	2
	NEW MEXICO.										
43	The Territory	3,462	2,487	525	136	62	163	32	150	1,176	243
44	Bernalillo	463	321	52	8	1	1	2	33	222	2
45	Chaves	53	44							44	
46	Colfax	366	262	72	10		1	3	11	145	20
47	Donna Ana	126	62	16	4	2	7		3	27	3
48	Eddy	146	111	26					7	73	5
49	Grant	728	392	110	14	1	2		9	176	80
50	Guadalupe	212	133	26	11	1	18	3	5	49	20
51	Lincoln	68	63	18	1		1	2	5	24	12
52	Mora	16	37	4	3	9			1	19	1
53	Otero	48	11	3						8	
54	Rio Arriba	19	18	2	1				2	13	
55	San Juan	60	50	12	1				2	35	
56	San Miguel	425	428	74	55	34	21	17	55	86	86
57	Santa Fe	243	178	8	1	4	101		1	55	8
58	Sierra	22	66	20	5	1	1	1	5	27	6
59	Socorro	302	205	50	12	4	6		6	127	
60	Taos	100	42	14	4	1		2	4	17	
61	Union	16	36	11	2	2	4		1	16	
62	Valencia	49	28	7	4	2		2		13	

NOT ON FARMS OR RANGES, JUNE 1, 1900, BY COUNTIES—Continued.

NEVADA—Continued.

HORSES.				MULES.				ASSES.	SHEEP.				SWINE.	GOATS.	
All horses.	Colts under 1 year.	Colts 1 and under 2 years.	2 years and over.	All mules.	Colts under 1 year.	Colts 1 and under 2 years.	2 years and over.		All sheep.	Lambs under 1 year.	Ewes 1 year and over.	Rams and wethers 1 year and over.			
74	1		73	2			2		14	1	1	12	20	4	1
153	14	15	124	62			62						16		2
109	1		108	18			18						28		3
201	4	1	196	5			5	4	1	1			41	2	4
2			2	2			2								5
207		1	206	12			12							1	6
214	1	1	212	4			4		11	1	10		37	12	7
552	2	1	549	8			8						5		8
152	2	2	148	16			16	8	13	13			2		9

NEW HAMPSHIRE.

22,323	71	63	22,189	30			30	11	589	254	325	10	5,745	45	10
1,121	1	2	1,118					1	53	27	26		257		11
825			825	1			1	1	16	7	9		422	1	12
2,026	6	5	2,015	2			2	1	75	29	44	2	435	1	13
1,860	7	8	1,845	17			17	2	121	59	60	2	561		14
2,705	24	6	2,675	2			2	1	85	24	60	1	687	2	15
5,074	19	22	5,033	3			3	2	8	5	3		856	13	16
2,962	3	10	2,949	3			3		172	79	91	2	901	5	17
2,478	7	10	2,461					1	14	4	8	2	605	17	18
1,929	2		1,927	2			2	1					560	4	19
1,343	2		1,341					1	45	20	24	1	461	2	20

NEW JERSEY.

81,790	101	135	81,554	1,116	1	11	1,104	78	209	89	82	38	15,448	1,748	21
2,375	8	5	2,367	78			78	3	1			1	815	10	22
5,017	5	14	4,998	20			20	5	20	5	9	6	606	225	23
2,665	4	4	2,657	49			49	4	23	8	14	1	1,002	20	24
3,157		2	3,155	53			53		13	5	6	2	336	157	25
702	4	3	695	11			11	2	4	2		2	486	1	26
2,301	8	4	2,294	34			34						823	15	27
16,264	11	15	16,238	231		3	228	8	7	4	3		271	320	28
1,225	1		1,224	27			27						826	16	29
11,488	6	9	11,473	186			186	4	11	6	1	4	1,262	310	30
1,474	10	8	1,456	12	1		11		5	5			1,031	14	31
4,016	3	1	4,012	111		5	106	4	29	12	8	9	399	112	32
3,253	1	7	3,245	33			33	2	3	2	1		618	134	33
7,225	6	8	7,211	47		1	46	7	15	2	1	12	1,127	23	34
4,442	5	11	4,426	29			29	9	1	1			1,327	28	35
1,241		6	1,235	32			32	6	2	1	1		684		36
5,810	10	14	5,786	51		2	49	5	5	4	1		783	173	37
872	3	1	868	9			9						626		38
1,251			1,251	4			4	1	4	2	2		180	9	39
1,228	10	9	1,209	6			6	9	46	22	23	1	505	5	40
4,038	7	9	4,022	37			37	4	20	8	12		114	150	41
1,746	9	5	1,732	56			56	5					1,627	26	42

NEW MEXICO.

7,216	309	255	6,652	496	9	9	478	1,184	70	31	10	29	1,005	1,223	43
1,056	9	10	1,037	78		2	76	18	14	4	4	6	152	52	44
81		1	80	12			12	1							45
679	25	11	643	26			26	87	3	3			53	34	46
358	41	28	289	9			9	7	2	1	1		66	9	47
263	9	10	244	16			16	22					15		48
1,795	103	74	1,618	144	4	4	136	342	7		1	6	243	39	49
428	17	2	409	48		1	47	75					31	60	50
176	6	2	168	14			14	2	5	5			11	6	51
44	1	3	40	5			5		12	12			45	1	52
68			68	10			10						1	3	53
44		7	37										8		54
147	11	3	133	12			12		7	2	4	1	35		55
812	44	63	705	23	5	2	16	305	1			1	91	905	56
280	6	2	272	57			57	199	14			14	103	71	57
88		1	87					17							58
543	18	3	522	21			21	75					89	8	59
173	16	9	148	9			9	30					55	35	60
69	2	15	52	5			5	2							61
112	1	11	100	7			7	2	5	4		1	7		62

TABLE 3.—NUMBER OF DOMESTIC ANIMALS IN BARNS AND INCLOSURES,

NEW YORK.

	COUNTIES.	Number of inclosures reporting domestic animals.	NEAT CATTLE. All neat cattle.	Calves under 1 year.	Steers 1 and under 2 years.	Steers 2 and under 3 years.	Steers 3 years and over.	Bulls 1 year and over.	Heifers 1 and under 2 years.	Dairy cows 2 years and over.	Other cows 2 years and over.
1	The State	129,048	50,218	5,402	615	2,729	1,657	232	2,964	35,894	725
2	Albany	2,516	559	21	3	2			13	518	2
3	Allegany	1,856	1,471	225	45	50	18	5	73	1,047	8
4	Broome	1,608	342	38					20	278	6
5	Cattaraugus	2,273	1,744	366	36	3	1	10	118	1,191	19
6	Cayuga	2,080	702	79	10		3	2	23	577	8
7	Chautauqua	2,698	1,751	218	24	15	22	7	93	1,343	29
8	Chemung	1,555	322	64	3		6	2	8	236	3
9	Chenango	1,556	518	59	4	1	1	5	67	356	25
10	Clinton	1,713	1,485	233	49	10	1	5	58	1,129	
11	Columbia	1,357	558	40	4	2		2	42	458	10
12	Cortland	1,147	328	55	3		5	1	15	239	10
13	Delaware	1,259	651	97	10		14	5	62	463	
14	Dutchess	2,276	702	64	5		7	1	75	550	
15	Erie	8,038	4,427	237	16	2,240	43	6	188	1,619	78
16	Essex	1,312	1,122	106	11				28	977	
17	Franklin	1,558	1,077	161	18	1		13	86	779	19
18	Fulton	1,555	444	51	14	8	4	2	26	333	6
19	Genesee	1,200	440	22	5	3	2		13	392	3
20	Greene	1,260	700	74	10	11	3	2	50	550	
21	Hamilton	111	167	25	5			8	17	111	1
22	Herkimer	1,231	479	64	10	3		5	40	357	
23	Jefferson	3,009	1,068	143	17	12	5	4	42	835	10
24	Kings	8,180	638	74		23	5	21	42	442	31
25	Lewis	940	533	79			2	4	123	308	17
26	Livingston	1,809	948	63	6	1	1	3	39	835	
27	Madison	1,572	525	55	6	1	3	3	41	406	10
28	Monroe	4,217	1,064	55	7	1	2		32	947	20
29	Montgomery	1,338	173	10	2			1	13	146	1
30	Nassau	2,907	1,135	95	9		8	2	94	899	28
31	New York	5,548	2,595	335	12	245	1,395	43	15	509	41
32	Niagara	1,947	741	64	9		6	2	37	596	27
33	Oneida	3,183	1,086	160	6	3		2	178	715	22
34	Onondaga	3,577	640	55	4	3			40	538	
35	Ontario	1,814	735	42	3	3	5	3	24	655	
36	Orange	2,790	642	82		21	3		47	475	14
37	Orleans	1,368	362	10	5		1		9	336	1
38	Oswego	2,103	976	125	19		2	3	73	732	22
39	Otsego	1,990	626	92	5	2	2	1	68	427	29
40	Putnam	407	86	4	1		7	2	1	67	4
41	Queens	3,560	778	20			2		18	701	37
42	Rensselaer	2,445	614	43	4				37	515	15
43	Richmond	1,539	622	20	1	1		3	53	526	18
44	Rockland	1,378	458	47	9	1	3	3	46	347	2
45	St. Lawrence	3,337	1,937	273	76	15	10	20	249	1,244	50
46	Saratoga	1,763	662	57	5	8	4		33	560	
47	Schenectady	805	120	4			2		7	104	3
48	Schoharie	1,224	528	40	13	1	1		25	447	1
49	Schuyler	646	254	14	3		2		9	223	3
50	Seneca	906	388	36	3		3	1	9	330	6
51	Steuben	2,510	1,028	110	3		1		34	860	20
52	Suffolk	3,191	1,402	133	19	7	5	7	72	1,144	15
53	Sullivan	1,155	914	155	24	13	16	7	74	621	4
54	Tioga	857	279	31	3			1	11	232	1
55	Tompkins	1,063	383	33	1	11	3		10	320	5
56	Ulster	3,607	1,492	177	24	4	10	6	84	1,187	
57	Warren	888	546	54	10	1		5	38	422	16
58	Washington	1,841	577	64	4	1	1		20	483	4
59	Wayne	1,699	518	36	3		1		9	466	3
60	Westchester	4,036	1,473	138	5	3	16	4	74	1,199	14
61	Wyoming	1,141	490	62	7	4			14	399	4
62	Yates	599	213	13	2				5	193	

NORTH CAROLINA.

63	The State	26,612	20,500	3,241	782	414	645	233	943	13,399	843
64	Alamance	1,374	741	71	22	6	2	1	21	615	3
65	Alexander	132	114	19	6				2	81	6
66	Alleghany	1	1							1	
67	Anson	268	215	40	2	3		1	13	153	3
68	Ashe	2									
69	Beaufort	368	237	47	7	28	27	13	14	99	2
70	Bertie	37	144	26	33	23	12	2	3	12	33
71	Bladen	45	65	15	7	2	8	1	7	19	6
72	Brunswick	31	27	9					4	14	
73	Buncombe	733	701	91	5		8		13	575	8

NOT ON FARMS OR RANGES, JUNE 1, 1900, BY COUNTIES—Continued.

NEW YORK.

HORSES.				MULES.				ASSES.	SHEEP.				SWINE.	GOATS.	
All horses.	Colts under 1 year.	Colts 1 and under 2 years.	2 years and over.	All mules.	Colts under 1 year.	Colts 1 and under 2 years.	2 years and over.		All sheep.	Lambs under 1 year.	Ewes 1 year and over.	Rams and wethers 1 year and over.			
304,264	846	1,147	302,271	1,859	7	14	1,838	420	9,654	3,798	4,779	1,077	41,969	3,041	1
5,817	7	4	5,806	31			31	1	29	13	15	1	579	82	2
2,219	17	24	2,178					3	181	42	139		648	4	3
2,846	11	23	2,812	15		2	13						53	3	4
1,500	23	21	1,456	2			2	1	9	5	1	3	733	10	5
3,099	17	24	3,058	7			7	2	47	9	36	2	530	5	6
3,583	19	24	3,540	13			13		58	2	45	11	688	48	7
2,605	10	15	2,580	12			12		17	9	8		163	6	8
2,175	21	18	2,136	3			3	1	45	22	23		346	2	9
2,047	21	39	1,987	2			2		106	29	75	2	794	14	10
1,951	5	8	1,938					1	31	13	14	4	789	11	11
1,711	14	10	1,687	12			12		5	1	1	3	131	1	12
1,900	9	13	1,878	3			3	2	32	15	15	2	249	8	13
4,173	20	17	4,136	30			30	6	32	21	9	2	1,255	19	14
18,202	34	23	18,145	399	1	1	397	18	1,881	1,843	10	28	7,660	367	15
1,569	16	6	1,547						84	35	22	27	469		16
2,062	20	14	2,028	5	2		3		55	12	42	1	510		17
2,303	4	7	2,292					11	28	5	16	7	270	14	18
1,706	8	9	1,689	1			1	1	3			3	290	19	19
1,979	11	1	1,967	3		1	2		218	94	38	86	481	5	20
205			205	1			1	1	49	23	24	2	17	2	21
2,010	11	15	1,984	4			4	8	332	121	205	6	203	8	22
4,383	33	45	4,305	5			5	15	69	26	41	2	881	17	23
38,043	15	59	37,969	98		1	97	12	312	7	297	8	145	528	24
1,378	12	14	1,352						26	11	14	1	277	1	25
2,360	25	25	2,310	7			7		256	119	129	8	685	12	26
2,139	9	10	2,120	16			16	3	21	11	10		529	3	27
8,499	11	93	8,395	50	1	2	47	5	13	4	6	3	835	107	28
2,190	5	24	2,161	1		1		1					363	7	29
5,558	5	12	5,541	5			5	15	61	20	24	17	925	92	30
75,809	22	160	75,627	475			475	162	4,077	694	2,652	731	1,482	226	31
2,772	12	10	2,750	14			14	4	12		3	9	590	117	32
5,643	14	13	5,616	44			44	6	10	3	5	2	767	8	33
7,086	13	18	7,055	40			40		63	35	28		617	24	34
2,376	7	6	2,363	7			7	1	15	7	7	1	521	7	35
5,323	18	9	5,296	35			35	2	5	1	3	1	860	23	36
1,661	19	9	1,633	7			7	2	18	10	8		474	4	37
2,852	25	21	2,806	9			9	5	59	32	25	2	842	13	38
2,719	18	15	2,686	2			2		121	36	83	2	584	9	39
695	2	2	691	1	1				23	13	10		70	2	40
7,046	10	11	7,025	10			10	4	13	4	6	3	195	606	41
5,001	8	5	4,988	5			5	10	15	6	9		490	53	42
3,230	3	2	3,225	17			17	10	155	22	120	13	309	127	43
2,401	4	4	2,393	6			6	4	1	1			640	23	44
4,579	38	51	4,490	6			6		289	126	151	12	1,062	2	45
3,141	10	17	3,114	35			35	78	37	14	20	3	508	5	46
1,544	1	3	1,540	1		1		1	1		1		160	14	47
1,394	17	14	1,363						102	49	50	3	855		48
913	12	13	888						48	22	26		211	1	49
1,148	13	14	1,121	1			1		1	1			578	7	50
3,406	32	26	3,348	4	1	1	2	1	25	14	10	1	507	14	51
5,098	20	13	5,065	4			4	9	119	35	53	31	1,804	67	52
1,604	17	10	1,577	6		2	4		14	7	7		535	5	53
1,172	10	7	1,155	8			8		55	14	21	20	181	1	54
1,663	18	9	1,636	1	1				14	8	6		551	1	55
4,354	9	12	4,333	37			37	3	9	3	5	1	2,883	133	56
1,667	5	10	1,652					1	132	55	76	1	188	3	57
2,699	8	11	2,680	318			318		33	17	16		636	2	58
2,244	13	14	2,217	10		2	8		19	5	14		535	3	59
10,432	21	30	10,381	28			28	15	65	20	39	6	369	139	60
1,538	8	8	1,522	1			1		2	1	1		237	3	61
842	6	3	833	2			2		102	31	65	6	230	4	62

NORTH CAROLINA.

15,690	125	198	15,367	3,110	40	72	2,998	88	1,087	282	590	215	39,144	1,087	63
444	4	13	427	71	1	8	62						2,202	7	64
41		1	40	13	2		11		2		2		193	5	65
1			1												66
88			88	24		1	23	1	11	3	7	1	290	22	67
5			5												68
287	4	3	280	42			42	2	10	3	5	2	539	35	69
31			31	9			9						88		70
10			10	17			17		14	3	7	4	184	17	71
25			25										13		72
694	4	4	686	129		1	128	3					265	14	73

TABLE 3.—NUMBER OF DOMESTIC ANIMALS IN BARNS AND INCLOSURES,

NORTH CAROLINA—Continued.

	COUNTIES.	Number of inclosures reporting domestic animals.	NEAT CATTLE.								
			All neat cattle.	Calves under 1 year.	Steers 1 and under 2 years.	Steers 2 and under 3 years.	Steers 3 years and over.	Bulls 1 year and over.	Heifers 1 and under 2 years.	Dairy cows 2 years and over.	Other cows 2 years and over.
1	Burke	119	102	4			4		3	91	
2	Cabarrus	557	304	12	3	4		1	4	265	15
3	Caldwell	248	257	34	13	4	11	5	6	178	6
4	Camden	36	152	35	8	3	19	5	19	48	15
5	Carteret	268	268	60	10	8	17	11	34	92	36
6	Caswell	145	123	29	3	1	2		3	82	3
7	Catawba	560	456	85	18	6	6		2	339	
8	Chatham	189	242	57	9	5	7	2	10	146	6
9	Cherokee	169	362	99	47	21	15	3	4	171	2
10	Chowan	1									
11	Clay	14	12	4						7	1
12	Cleveland	454	420	58	4	20		6	32	261	39
13	Columbus	139	141	29	5	4	32	5	9	48	9
14	Craven	291	116	12	10	5	21	1	4	57	6
15	Cumberland	358	219	45	8	1	6	9	19	123	8
16	Currituck	2	3						1	2	
17	Dare	270	316	110	4	9	12	9	10	146	16
18	Davidson	310	177	24	3			3	7	140	
19	Davie	194	196	16	3	11	2	2	21	141	
20	Duplin	67	129	25	14	9	18	4	7	23	29
21	Durham	1,309	721	76	21	13	8	1	14	571	17
22	Edgecombe	179	90	1	6	6	4		6	56	11
23	Forsyth	1,790	808	65	14	2	6	7	47	651	16
24	Franklin	372	231	45	11	9	8	6	7	138	7
25	Gaston	584	470	41	8		1	8	55	356	1
26	Gates	22	12	5						6	1
27	Graham										
28	Granville	440	363	62	15	8	8	3	18	224	25
29	Greene	54	40	9			8		3	16	4
30	Guilford	1,365	855	97	37	1	1	2	29	672	16
31	Halifax	187	155	32	5	2	8	1	5	96	6
32	Harnett	21	6	2					1	2	1
33	Haywood	97	189	54	11	2			3	119	
34	Henderson	162	207	34	6	3	2	3	12	139	8
35	Hertford	32	31	10	1	1	4		4	11	
36	Hyde	60	105	19	10	5	3	2	14	52	
37	Iredell	167	119	13	5				3	90	8
38	Jackson	49	66	8	1		19		1	37	
39	Johnston	272	228	43	9	10	32	5	11	112	6
40	Jones	47	24	3			2	2	2	15	
41	Lenoir	199	76	15		1	6	3	3	41	7
42	Lincoln	214	193	34	12		1	2	6	138	
43	McDowell	199	236	50	14	2	4	3	20	140	3
44	Macon	80	123	25	4	5	3	3	3	77	3
45	Madison	45	112	5	13	4	48	2	3	34	3
46	Martin	149	207	59	19	4	19		11	76	19
47	Mecklenburg	1,171	911	76	7		1		44	763	20
48	Mitchell	14	16	5	1					10	
49	Montgomery	141	219	70	9	13	5	3	8	101	10
50	Moore	463	390	95	36	5	6	1	8	219	20
51	Nash	80	92	26			16		3	43	4
52	New Hanover	731	442	44	23	26	17	5	15	228	84
53	Northampton	112	131	37	2	4	8	4	16	47	13
54	Onslow	26	61	11	1	1	14	7	5	16	6
55	Orange	305	196	30	6	1	4	3	10	140	2
56	Pamlico										
57	Pasquotank	260	185	17	7	4	9		8	47	93
58	Pender	1	16	3	2	3	3	1	1	3	
59	Perquimans	107	83	32			2	1	8	40	
60	Person	132	99	8	1		1	6	9	71	3
61	Pitt	187	190	54	18	5	11	3	11	81	7
62	Polk	51	117	28	20	3		2	7	51	6
63	Randolph	766	487	46	5	2	2	1	17	399	15
64	Richmond	519	427	50	25	18	13	17	39	230	35
65	Robeson	259	201	56	6	2	2	1	6	128	
66	Rockingham	1,209	1,076	231	52	11	20	8	37	700	17
67	Rowan	800	560	38	6			6	34	461	15
68	Rutherford	325	323	49	4	1	7	1	12	242	7
69	Sampson	47	48	17	3	1	2			24	1
70	Stanly	277	213	38	4				7	162	2
71	Stokes	176	174	20	10	19	7	5	10	101	2
72	Surry	553	306	38	8	2	2		2	252	2
73	Swain	6	18	3			11			3	1
74	Transylvania	49	38	2						36	
75	Tyrrell	3	7	1		2			1	3	
76	Union	286	225	21	11		2	2	7	178	4
77	Vance	384	226	51		17	6	2	9	140	1
78	Wake	600	422	44	15	10	29	4	20	279	21
79	Warren	152	97	20	8	1	1			66	1
80	Washington	171	66	12	6	2	7	6	5	28	

NOT ON FARMS OR RANGES, JUNE 1, 1900, BY COUNTIES—Continued.

NORTH CAROLINA—Continued.

HORSES.				MULES.				ASSES.	SHEEP.				SWINE.	GOATS.	
All horses.	Colts under 1 year.	Colts 1 and under 2 years.	2 years and over.	All mules.	Colts under 1 year.	Colts 1 and under 2 years.	2 years and over.		All sheep.	Lambs under 1 year.	Ewes 1 year and over.	Rams and wethers 1 year and over.			
100		3	97	26			26						259	1	1
261			261	51	3	2	46	3					794	20	2
146	1	3	142	37		5	32	4	16	1	13	2	324	1	3
18			18	8			8		9	5	4		138		4
106	8	7	91	9	2	2	5		130	40	65	25	380	11	5
91		3	88	6			6	2					241	2	6
256	3	10	243	51			51	5	3		2		841	8	7
72	1	1	70	24			24		107	21	82	4	537	12	8
95	1	14	80	39	4	6	29	2	98	16	71	11	426		9
													5		10
7		1	6	3	1		2						49		11
225		1	224	60	1	1	58	1					517	2	12
52			52	21			21	1	11	3	8		533	50	13
226	1		225	67			67						390	17	14
179	1		178	64			64	1					580	21	15
3			3	2			2						7		16
137	2	5	130	24			24		70	14	44	12	709	2	17
144	4	6	134	10	1		9						504	7	18
101		1	100	18		2	16						410	1	19
54			54	40			40		30	10	15	5	275	1	20
565		3	562	73	1		72	2	12		10	2	1,803	25	21
227	2	4	221	18			18	1					115	6	22
825	2	7	816	63		5	58		12	6	4	2	2,736	42	23
125	1		124	24			24	3	2	2			683	6	24
237	4	13	220	89	1	1	87	9					801		25
27			27	2			2						7		26
															27
158	2	7	149	17			17		22	4	17	1	758	12	28
81		1	80	19			19						82	4	29
704	4	8	692	111	3		108		7	1	4	2	1,475	51	30
154		1	153	10		1	9						333	2	31
13			13	2			2						83		32
134	3	2	129	12			12		14			14	90	9	33
165	7	5	153	16			16	3					163		34
14		1	13	25			25		2	2			103		35
88	15	15	58						196	59	87	50	103	58	36
96	2		94	66			66	1	3			3	296	8	37
71	1	2	68	10			10						40		38
148	2		146	59		7	52						638	8	39
33			33	5			5						131	1	40
224	2	1	221	26			26	2					249	6	41
127	1	1	125	32	2	7	23		14	5	5	4	332	9	42
75	1	2	72	32			32	1					412		43
97		1	96	13		1	12	4	22	12	9	1	132	1	44
53			53	42			42		16	6	8	2	47		45
103			103	8		2	6						489	5	46
806		1	805	111		1	110	3					852	23	47
48			48						2	1	1		15		48
65	1		64	29	1		28		31	9	12	10	391	1	49
228	1		227	84			84		17	5	10	2	764	50	50
65			65	16			16						70	8	51
724	1	1	722	89			89	4	8	4	3	1	799	204	52
68			68	25			25						298		53
29		1	28	14			14						27	5	54
145	1		144	23			23		10	4	5	1	425	21	55
															56
291	3		288	12			12	1	52	8	33	11	270	19	57
29	5	5	19	1			1	2					1		58
108	1		107	5			5	4					136	8	59
78	1	3	74	18			18						200	1	60
203		2	201	39			39	4					333	13	61
61			61	14	1		13	1	19	4	8	7	95	2	62
228	3	7	218	36		1	35	1	21	3	7	11	1,222	4	63
255	1	1	253	153			153						963	119	64
224	2	2	220	72			72	4					253	17	65
457	3	3	451	114	1	10	103		11	3	5	3	2,079	10	66
555	4	7	544	73			73	1	7	2	4	1	890	17	67
168	2	4	162	76	9	2	65	2	9	2	4	3	200	2	68
27			27	8			8						243	1	69
151	2		149	47	2	1	44	6					438	9	70
87	1	5	81	20		1	19		10	4	3	3	243	1	71
219		1	218	44		1	43						870	2	72
10			10	3			3		9	5	4		15		73
55			55	41			41	2					58		74
									8		3		5		75
180	3		177	69		1	68		2	1		1	545	2	76
182	1		181	9			9						478	5	77
548	1		547	104			104	1	13		3	10	731	20	78
81	1		80	3			3						183	6	79
76		1	75	14		1	13		6	2	4		371	5	80

TABLE 3.—NUMBER OF DOMESTIC ANIMALS IN BARNS AND INCLOSURES,

NORTH CAROLINA—Continued.

	COUNTIES.	Number of inclosures reporting domestic animals.	NEAT CATTLE. All neat cattle.	Calves under 1 year.	Steers 1 and under 2 years.	Steers 2 and under 3 years.	Steers 3 years and over.	Bulls 1 year and over.	Heifers 1 and under 2 years.	Dairy cows 2 years and over.	Other cows 2 years and over.
1	Watauga	50	92	17	5	4	7	1	7	45	5
2	Wayne	312	248	56	7	5	2	6	19	130	23
3	Wilkes	101	83	8	2				4	69	
4	Wilson	301	104	24	4	1	4		1	61	9
5	Yadkin	8	4							4	
6	Yancey										

NORTH DAKOTA.

7	The State	6,641	7,640	1,345	247	142	80	30	285	5,364	147
8	Barnes	309	326	49	5	1		2	11	252	6
9	Benson	107	129	27	7	1			4	88	2
10	Billings										
11	Bottineau	55	28	2						26	
12	Burleigh	221	188	19					2	167	
13	Cass	812	699	40	15	3	30	1	26	584	
14	Cavalier	95	70	4					3	63	
15	Dickey	180	329	83	23	21	4	2	10	174	12
16	Eddy	56	46	6					1	39	
17	Emmons	23	43	11	6	1	4	1	7	12	1
18	Foster	122	119	23	2	1		1		82	10
19	Grand Forks	634	606	84	22	7	1	5	25	454	8
20	Griggs	86	77	16					3	57	1
21	Kidder	48	76	23				1	2	48	2
22	Lamoure	191	233	43	9	1			8	169	3
23	Logan	7	8	2	1					5	
24	McHenry	62	66	14					1	51	
25	McIntosh	32	59	15	6				2	36	
26	McLean	16	17	4	1				2	10	
27	Mercer	6	34	10	2				2	12	8
28	Morton	311	554	168	9	6	4	1	25	341	
29	Nelson	65	55	8					2	44	1
30	Oliver										
31	Pembina	551	698	140	14	11	4	4	16	509	
32	Pierce	56	43	9	2	1			6	25	
33	Ramsey	220	309	23	38	33	22	1	23	169	
34	Ransom	222	247	33	6			2	12	192	2
35	Richland	442	398	28	10	5	7	1	5	342	
36	Rolette	70	86	23	2	2		1	5	33	20
37	Sargent	153	277	77	8	4			19	158	11
38	Stark	205	350	107	14	1			5	219	4
39	Steele	52	50	6	2	4				37	1
40	Stutsman	254	263	51	1	17			5	185	4
41	Towner	117	87	12	7			1	2	61	4
42	Traill	304	335	43	11	2		2	17	257	3
43	Walsh	334	365	45	8	8		2	12	271	19
44	Ward	104	236	66	14	7	3	2	18	101	25
45	Wells	54	59	6	1	5	1			46	
46	Williams	14	46	15	1				3	27	
47	Devils Lake Indian reservation	41	7	1					1	5	
48	Fort Berthold Indian reservation	10	22	9						13	

OHIO.

49	The State	129,389	63,420	5,977	1,216	1,255	808	339	2,565	50,153	1,107
50	Adams	544	324	35	5	1	7	4	4	268	
51	Allen	1,856	779	41	3		1	3	24	705	2
52	Ashland	905	436	44	7				23	362	
53	Ashtabula	1,742	862	86	14			3	31	727	
54	Athens	1,225	732	70	6	1			33	622	
55	Auglaize	1,361	622	67	12	6	2	2	24	509	
56	Belmont	1,584	1,114	102	15	2		2	63	930	
57	Brown	690	366	17	4		2		26	317	
58	Butler	1,674	660	48	1			4	37	568	2
59	Carroll	497	285	34	9	2			4	236	
60	Champaign	1,733	996	117	12	8	3	1	31	827	2
61	Clark	2,706	1,287	152	12	3	1	5	67	1,046	1
62	Clermont	1,085	622	35	14	2	20	1	11	533	1
63	Clinton	1,085	564	52	10	10		10	24	458	
64	Columbiana	2,424	1,066	61	13			3	36	951	2
65	Coshocton	855	523	52	11	15			19	423	3
66	Crawford	1,070	523	44	5	1		3	17	451	2
67	Cuyahoga	8,117	1,700	55	157	2	221	3	38	1,185	39
68	Darke	1,605	730	84	12	6		4	30	594	
69	Defiance	884	442	48	5				22	366	1

NOT ON FARMS OR RANGES, JUNE 1, 1900, BY COUNTIES—Continued.

NORTH CAROLINA—Continued.

HORSES.				MULES.				ASSES.	SHEEP.				SWINE.	GOATS.	
All horses.	Colts under 1 year.	Colts 1 and under 2 years.	2 years and over.	All mules.	Colts under 1 year.	Colts 1 and under 2 years.	2 years and over.		All sheep.	Lambs under 1 year.	Ewes 1 year and over.	Rams and wethers 1 year and over.			
42	1	2	39	6	3		3		21	7	11	3	124		1
379	2	1	376	55		1	54	1					314	15	2
56		1	55	5	1		4		1			1	118	2	3
309	1		308	33			33		2	2			329	11	4
10			10	6			6						1		5
															6

NORTH DAKOTA.

12,946	336	254	12,356	191	5	4	182	16	139	43	77	19	2,217	34	7
618	24	10	584	3			3	1	2	2			106	2	8
213	10	5	198	1			1		2		2		49		9
275		1	274	2			2	1							10
384	2	8	374	5	1		4		2	1		1	2	1	11
1,590	15	13	1,562	15	4		11	4	34	6	28		272	3	12
234	4	5	225	2			2						26		13
328	23	6	299						11		6	5	55		14
132	1	3	128	1			1						10		15
89	4	4	81	4			4						7		16
296	5	2	289	2			2	1					95		17
1,101	16	15	1,070	7			7	1					215		18
179	3	1	175	4			4						22		19
124	4	3	117	2			2		2	2			16	3	20
351	19	14	318	4			4		6	3	3		216		21
32	5	1	26										3		22
146	2	1	143						9	2	7		34	3	23
65	2	5	58						2			2	21	6	24
37	3	1	33										11		25
19	1	2	16										11		26
442	28	16	398	1			1		22	11	6	5	134	7	27
127		6	121	1			1						1		28
															29
846	12	10	824						12	3	9		92	3	30
125	6	6	113										29		31
361	12	5	344						2		2		23		32
408	18	9	381										78		33
847	13	10	824	6		1	5	1	10	3	4	3	203		34
194	10	7	177	7			7						30		35
362	5	14	343	20			20	2					89		36
424	20	8	396						4	4			2		37
129	5	6	118	1			1	1	1		1		12		38
367	13		354	80			80						56		39
252	7	8	237					2					45		40
642	7	7	628	6			6		3	1	2		89		41
625	16	14	595	2			2	1	4	2	2		112	2	42
186	12	13	161	11		3	8		5	3	2		13		43
229	5	6	218	2			2		3			3	30	4	44
39	1		38	2			2	1							45
109	3	9	97										2		46
19			19						3		3		6		47
															48

OHIO.

188,996	1,811	1,502	185,683	4,732	20	101	4,611	212	9,047	2,176	4,108	2,763	95,804	1,148	49
652	13	6	633	31		8	23						593	2	50
2,867	30	29	2,808	32			32	8	147	28	115	4	838	11	51
1,322	22	21	1,279	8			8		154	5	149		524		52
2,411	18	20	2,373	5			5		6	5	1		296	12	53
1,284	15	14	1,255	98	5	1	92	2	10	4	2	4	897	9	54
1,918	33	23	1,862	61		7	54		58	24	30	4	1,386	7	55
1,709	30	20	1,659	163			163		19	7	12		1,286	7	56
843	7	7	829	18		3	15		47	19	24	4	741	1	57
2,741	9	12	2,720	38			38	1	43	19	23	1	742	16	58
607	17	7	583	13	1		12		7	3	4		400	2	59
2,160	27	24	2,109	8			8		51	19	27	5	1,913	18	60
3,932	29	30	3,873	32			32	16	79	54	25		2,258	31	61
1,248	8	14	1,226	48		1	47	1	28	14	14		1,154	4	62
1,532	27	15	1,490	35	1		34	2	13	5	6	2	894	2	63
3,284	27	21	3,236	68	1	1	66	2	11	2	3	6	915	21	64
1,030	13	12	1,005	19			19	2	70	3	66	1	723		65
1,402	22	20	1,360	15			15	1	3	1	2		850	9	66
16,294	8	18	16,268	48			48	8	776	70	282	424	7,808	125	67
2,100	28	19	2,053	18		4	14	5	67	28	31	8	1,724	5	68
1,172	20	8	1,144	19			19		65	24	39	2	617		69

TABLE 3.—NUMBER OF DOMESTIC ANIMALS IN BARNS AND INCLOSURES,

OHIO—Continued.

	COUNTIES.	Number of inclosures reporting domestic animals.	NEAT CATTLE. All neat cattle.	Calves under 1 year.	Steers 1 and under 2 years.	Steers 2 and under 3 years.	Steers 3 years and over.	Bulls 1 year and over.	Heifers 1 and under 2 years.	Dairy cows 2 years and over.	Other cows 2 years and over.
1	Delaware	953	502	46	9	1	1		14	431	
2	Erie	1,154	562	46	10		5	1	22	472	6
3	Fairfield	1,220	472	43	6	6			23	394	
4	Fayette	820	383	41	6			1	21	314	
5	Franklin	4,280	1,110	83	8	10	15	18	53	890	33
6	Fulton	736	332	13	7	3	2	2	17	288	
7	Gallia	472	325	27	3	1	1	1	24	265	3
8	Geauga	437	208	18	3	4	2		12	169	
9	Greene	1,811	846	89	11	13	8	1	54	670	
10	Guernsey	1,210	746	60	24	2	2	1	25	628	4
11	Hamilton	6,198	4,334	501	17	765	3	67	179	1,935	867
12	Hancock	2,216	1,120	123	16	9	21	2	35	912	2
13	Hardin	1,316	671	64	26	6	1	2	14	558	
14	Harrison	682	453	48	7	5	2		13	377	1
15	Henry	808	399	32	2				4	361	
16	Highland	1,338	628	70	5	1	1	1	19	531	
17	Hocking	1,039	841	142	23			1	36	639	
18	Holmes	669	637	110	31	3		2	34	457	
19	Huron	1,243	496	38	4				12	442	
20	Jackson	1,535	1,171	197	29	5	8	1	56	875	
21	Jefferson	1,350	741	53	20	10	1	2	23	632	
22	Knox	1,184	670	83	29	5		1	30	522	
23	Lake	699	329	24	3		1		10	273	18
24	Lawrence	1,335	1,136	127	34	52	16	4	102	801	
25	Licking	1,735	792	58	24	4			23	683	
26	Logan	1,483	886	100	22	29	1		44	689	1
27	Lorain	1,601	596	31	6	6	1		12	540	
28	Lucas	3,213	1,116	112	13	3	4	2	44	884	54
29	Madison	904	504	62	11	2		4	32	393	
30	Mahoning	1,965	907	57	13	2	2		29	802	2
31	Marion	1,152	648	64	25	38	16		14	488	3
32	Medina	937	528	48	3				21	456	
33	Meigs	955	515	46	10	1		2	40	412	4
34	Mercer	828	455	58	35	1	37	1	34	289	
35	Miami	2,256	928	62	24	6	2	5	35	791	
36	Monroe	684	375	20	5		2		7	341	
37	Montgomery	4,122	1,475	98	5	1	303	124	43	899	2
38	Morgan	342	240	21	5	6			20	184	4
39	Morrow	364	246	30	6				5	204	1
40	Muskingum	1,602	589	56	11	1	5	1	21	496	
41	Noble	398	322	44	5				12	261	
42	Ottawa	597	352	25					21	306	
43	Paulding	737	408	47	5		6		13	337	
44	Perry	1,403	1,188	178	50	10		10	49	887	4
45	Pickaway	1,209	536	49	6	2		1	27	451	
46	Pike	276	141	14	1				4	122	
47	Portage	1,048	413	31					18	364	
48	Preble	1,243	535	34	9	10	4	6	23	439	13
49	Putnam	1,074	541	51	3				16	471	
50	Richland	1,721	786	74	22	57	8		22	577	26
51	Ross	1,251	524	48	11	5	4		11	445	
52	Sandusky	1,501	780	40	18	5	4	2	33	678	
53	Scioto	1,294	770	84	22	11	15		45	593	
54	Seneca	1,704	1,047	91	19	13	2	1	36	885	
55	Shelby	862	420	34	5				14	367	
56	Stark	3,663	1,501	116	28	13	1	6	77	1,258	2
57	Summit	2,545	814	41	4	4		3	26	736	
58	Trumbull	1,390	685	33	2	1			21	628	
59	Tuscarawas	1,790	857	75	16	4	3	2	41	716	
60	Union	1,021	552	66	6	1	10		28	441	
61	Van Wert	1,163	575	51	21	3		2	22	476	
62	Vinton	193	139	12	2				9	116	
63	Warren	1,284	709	88	16	1		1	28	575	
64	Washington	1,063	686	61	3	2	6	1	33	580	
65	Wayne	1,859	1,086	95	17	12	4	5	40	913	
66	Williams	1,044	472	55	4			1	12	400	
67	Wood	2,631	1,379	113	24	31	3	2	40	1,166	
68	Wyandot	935	657	82	19	15	20	1	24	495	1

OKLAHOMA.

69	The Territory	6,732	4,853	812	150	42	18	32	169	3,562	63
70	Beaver	2	3	1						2	
71	Blaine	120	141	33	8	12	1	1	14	71	1
72	Canadian	369	250	30	13	6	1	2	11	187	
73	Cleveland	349	435	120	8			13	5	288	1
74	Custer	12	8	2						6	

NOT ON FARMS OR RANGES, JUNE 1, 1900, BY COUNTIES—Continued.

OHIO—Continued.

HORSES.				MULES.				ASSES.	SHEEP.				SWINE.	GOATS.	
All horses.	Colts under 1 year.	Colts 1 and under 2 years.	2 years and over.	All mules.	Colts under 1 year.	Colts 1 and under 2 years.	2 years and over.		All sheep.	Lambs under 1 year.	Ewes 1 year and over.	Rams and wethers 1 year and over.			
1,282	29	18	1,235	12		2	10	2	39	16	19	4	687	2	1
1,512	9	18	1,485	2			2		73	22	49	2	751	3	2
1,703	27	20	1,656	20		6	14						1,442	8	3
1,231	16	24	1,191	27	2		25	18	7	4	2	1	998	3	4
8,027	24	32	7,971	41	1		40	4	22	20	2		1,385	104	5
937	5	5	927	12			12		2	2			308	1	6
547	7	12	528	19		1	18						415		7
638	25	6	607						72	18	49	5	115	4	8
2,292	45	29	2,218	31	1		30	2	4	2	2		1,880	1	9
1,401	24	16	1,361	95			95	9	5	3		2	862	8	10
16,113	33	26	16,054	1,094		15	1,079	28	2,727	246	981	1,500	6,967	230	11
3,200	44	34	3,122	31			34	2	151	80	71		1,251	4	12
1,774	25	18	1,731	37	1		36	5	56	21	34	1	1,121	7	13
1,066	12	18	1,036	16		1	15	1	21	9	11	1	528	3	14
1,052	14	11	1,027	35		3	32		7		7		701	2	15
1,781	30	28	1,723	47			47	4	80	26	51	3	1,373	20	16
889	16	12	861	11			11						1,224	1	17
778	17	14	747	4			4	3	30	16	12	2	1,106		18
1,729	7	10	1,712	21			21	2	84	34	48	2	379	5	19
1,047	28	21	998	474	1		473	3					1,568	4	20
1,807	17	11	1,779	104			104	6	4	4			648	3	21
1,660	42	23	1,595	26			26		151	75	70	6	822	9	22
929		1	928						121		121		127	3	23
1,017	14	15	988	159	1		158	1	1			1	1,224	17	24
2,488	43	18	2,427	24	1		23		690	85	95	510	915	2	25
2,006	39	31	1,936	10			10	2	183	93	80	10	1,181	16	26
2,170	9	9	2,152	7			7		36	17	16	3	359	7	27
5,815	13	14	5,788	41		1	40	4	2	2			355	53	28
1,301	14	22	1,265	14	1	1	12	2	8		6	2	1,071	10	29
2,864	9	22	2,833	30			30	6	35	17	17	1	670	31	30
1,627	24	26	1,577	22			22	2	1		1		470	30	31
1,173	15	8	1,150	9			9		21	8	13		596		32
747	11	19	717	85		2	83		13	5	8		1,037		33
1,127	26	25	1,076	39		4	35	1	170	75	85	10	606	3	34
3,085	25	25	3,035	31		1	30		145	70	74	1	1,530	12	35
883	10	35	838	13			13		6			6	471	2	36
6,965	28	22	6,915	118		4	114	4	121	21	82	18	1,561	27	37
439	9	8	422	43		1	42		127	36	70	21	223	1	38
524	15	9	500	2			2		44	6	24	14	197	2	39
2,258	24	18	2,216	60		3	57	10	38	16	21	1	738	6	40
470	5	11	454	16			16	2	3	1	2		325	1	41
694	3	3	688	9			9	1	1	1			316	2	42
920	23	23	874	32		1	31		60	28	31	1	1,033	6	43
1,333	15	19	1,299	43		3	40		10	1	9		1,527	4	44
1,606	25	22	1,559	91		6	85	2	54	6	17	31	1,625	5	45
368	5	1	362	16			16		43	20	23		186	1	46
1,408	15	8	1,385	8			8		37	2	35		300	1	47
1,621	19	7	1,595	17	1		16		2	1	1		1,154	19	48
1,414	39	25	1,350	15		2	13	2	95	31	64		1,585	5	49
2,477	21	19	2,437	29		2	27		62	8	20	34	732	16	50
1,761	35	9	1,717	12			12		41	21	20		1,307	29	51
2,099	14	22	2,063	20			20	7	121	44	66	11	970	2	52
1,379	12	7	1,360	117			117	1	13	5	7	1	1,333	2	53
2,309	27	25	2,257	25			25		52	19	32	1	1,246	1	54
1,183	11	8	1,164	23	1	2	20						608		55
4,774	50	31	4,693	199			199	6	111	44	62	5	2,907	17	56
3,686	10	11	3,665	46			46	1	21	1	20		897	14	57
1,714	16	7	1,691	10			10						424	25	58
2,157	21	19	2,117	166		5	161	4	5	4		1	1,311	16	59
1,340	32	19	1,289	8			8	4	57	17	39	1	995	1	60
1,481	20	27	1,434	38		3	35	4	142	69	61	12	978	9	61
216	5		211	12			12						143		62
1,767	22	11	1,731	21			21	1	94	37	57		1,129	2	63
1,806	7	13	1,786	18	1	3	14		10	8	1	1	383	5	64
2,339	35	14	2,290	18		2	16	1	46	1	42	3	2,031	4	65
1,380	22	5	1,353	30			30		126	47	78	1	702	8	66
3,626	50	46	3,530	28		2	26	7	316	133	126	57	1,975	21	67
1,276	25	14	1,237	19			19		574	244	319	11	1,231	6	68

OKLAHOMA.

12,909	301	174	12,434	1,314	38	76	1,200	104	11		1	10	4,245	60	69
11			11	2			2								70
279	8	7	264	22			22	4					110		71
640	25	17	598	99	3	14	82	8	1		1		100		72
564	13	3	548	78	1	15	62	16					497	1	73
41		8	33	26			26	1					20		74

TABLE 3.—NUMBER OF DOMESTIC ANIMALS IN BARNS AND INCLOSURES,

OKLAHOMA—Continued.

	COUNTIES.	Number of inclosures reporting domestic animals.	NEAT CATTLE.								
			All neat cattle.	Calves under 1 year.	Steers 1 and under 2 years.	Steers 2 and under 3 years.	Steers 3 years and over.	Bulls 1 year and over.	Heifers 1 and under 2 years.	Dairy cows 2 years and over.	Other cows 2 years and over.
1	Day	3	10	2						8	
2	Dewey	12	6	2						4	
3	Garfield	398	240	31	2		2		4	201	
4	Grant	245	183	31	6				12	125	9
5	Greer	24	47	22	2					23	
6	I										
7	Kansas Nation										
8	Kay	761	408	40	14	2	4	3	9	332	4
9	Kingfisher	288	181	20	6	1		1	3	150	
10	Kiowa and Comanche Nations	19	57	20	4	1		2	4	26	
11	Lincoln	280	173	29	6		2		5	131	
12	Logan	745	373	40	10	5	1		9	305	3
13	Noble	223	196	19	8	5	2	1	3	158	
14	Oklahoma	806	425	36	4	1	1	1	16	360	6
15	Osage Nation	125	237	56	24	5			42	92	18
16	Pawnee	398	223	34	9	2		5	4	168	1
17	Payne	550	411	70	4				7	330	
18	Pottawatomie	591	467	91	6	2	3	1	4	360	
19	Roger Mills	10	4	2						2	
20	Washita	63	76	27	4					44	1
21	Woods	248	147	20	1		1		1	123	1
22	Woodward	91	152	34	11			2	16	66	23
	OREGON.										
23	The State	12,012	14,397	2,974	442	56	152	87	613	10,030	43
24	Baker	823	753	196	5	1	2	2	12	535	
25	Benton	290	321	61	2				6	252	
26	Clackamas	610	860	178	18	7	3	4	68	581	1
27	Clatsop	205	310	50	6	2	22	12	14	204	
28	Columbia	164	290	83	8	2	2	5	19	171	
29	Coos	241	529	148	22	3	14	15	35	291	1
30	Crook	61	75	17	1				2	55	
31	Curry	31	82	27	3		7	2	9	34	
32	Douglas	358	478	94	24	2	4	3	23	325	3
33	Gilliam	14	19	3						16	
34	Grant	110	103	32	3	2			4	62	
35	Harney	16	34	12	2		1	1	3	15	
36	Jackson	431	373	80	6				4	283	
37	Josephine	329	361	83	12	2		6	25	223	10
38	Klamath	100	112	36	4				2	70	
39	Lake	88	66							66	
40	Lane	708	891	210	21	6	11	1	18	623	1
41	Lincoln	91	181	44	8	3	3	8	19	95	1
42	Linn	759	1,011	214	21	4	1	3	42	726	
43	Malheur	26	37	10			4	1		22	
44	Marion	1,023	1,262	244	19	4	9	6	63	911	6
45	Morrow	55	85	32			1			52	
46	Multnomah	2,179	2,021	188	176	2	43	6	79	1,521	6
47	Polk	506	659	147	8	2			23	479	
48	Sherman	42	48	9					1	38	
49	Tillamook	152	201	58	5			3	15	120	
50	Umatilla	434	506	123	12			3	22	346	
51	Union	775	952	226	18	2	17	3	36	643	7
52	Wallowa	103	208	76	3				1	128	
53	Wasco	247	215	17	7			1	4	186	
54	Washington	322	402	75	8		2	2	22	293	
55	Wheeler	30	28	7					2	19	
56	Yamhill	689	924	194	20	12	6		40	645	7
	PENNSYLVANIA.										
57	The State	168,495	98,515	9,181	1,753	1,358	706	855	5,342	77,954	1,366
58	Adams	2,346	1,255	76	10	18		6	95	1,042	8
59	Allegheny	10,030	4,154	230	34	40	29	4	162	3,571	84
60	Armstrong	1,695	1,314	64	14			1	39	1,196	
61	Beaver	1,422	783	53	15	3			34	675	3
62	Bedford	2,356	2,192	276	52	16	4	8	111	1,678	47
63	Berks	3,870	1,091	22	2	39	11	4	52	881	80
64	Blair	2,758	1,712	84	28	3	7	4	91	1,484	11
65	Bradford	1,674	948	104	14			3	79	738	10
66	Bucks	2,553	473	18	2	19		1	44	387	2
67	Butler	1,749	1,001	57	22	2	4	3	34	867	12
68	Cambria	3,413	3,161	186	25	25	17	3	112	2,780	13
69	Cameron	319	318	39	7	2		1	7	262	
70	Carbon	1,359	754	40	49		1	12	86	564	2
71	Center	2,998	3,040	383	164	60	6	19	222	2,158	28
72	Chester	2,999	681	48	6	4	2	2	56	553	10

NOT ON FARMS OR RANGES, JUNE 1, 1900, BY COUNTIES—Continued.

OKLAHOMA—Continued.

HORSES.				MULES.				ASSES.	SHEEP.				SWINE.	GOATS.	
All horses.	Colts under 1 year.	Colts 1 and under 2 years.	2 years and over.	All mules.	Colts under 1 year.	Colts 1 and under 2 years.	2 years and over.		All sheep.	Lambs under 1 year.	Ewes 1 year and over.	Rams and wethers 1 year and over.			
8			8	1			1								1
61	2		59	4			4						20		2
722	34	9	679	31	3	3	25	7					48		3
543	18	5	520	22		6	16	2					144		4
144	4	1	139	23			23	1					24		5
															6
															7
1,539	37	16	1,486	120	1	4	115	10	8			8	275	32	8
487	7	4	476	45	1	2	42	4					155	2	9
65	8	3	54	9			9						38		10
556	8	1	547	29	3	2	24	8					260		11
1,135	30	19	1,086	101	8	4	89	2					430	1	12
495	12	7	476	45	3		42	2	2			2	92		13
1,237	15	12	1,210	108	4	1	103	6					141	8	14
718	25	15	678	12			12						519	12	15
740	9	10	721	233	2	14	217	14					340	5	16
1,050	24	12	1,014	143	3	7	133	9					445		17
905	8	11	886	78	2	2	74	3					348		18
25			25	9			9						5		19
113	3	3	107	22	2		20						66		20
601	7	4	590	31	1	1	29	5					137	4	21
230	4	7	219	21	1	1	19	2					31		22

OREGON.

17,348	236	149	16,963	300	4	7	289	43	734	139	182	413	3,553	57	23
1,509	36	15	1,458	28			28	7	1		1		124		24
333	6	1	326	2			2		8	3	4	1	54	1	25
601	8	7	586	17			17	1	31	11	19	1	253	1	26
251	4		247	4			4		10	4	6		114		27
199	5	2	192	2			2	1					166		28
295	9	4	282	6			6		14	3	10	1	171	13	29
144	4		140	5			5						5		30
46	1	1	44	1			1						4		31
538	9	8	521	10			10		28	9	15	4	147		32
36	1	2	33										9		33
340	2	1	337	5		1	4		1	1			49		34
122	4	5	113	2			2						7		35
629	5	4	620	10			10						80		36
525	3	4	518	34		1	33	5					146		37
224	6	6	212	11			11						30		38
247			247	6			6								39
899	11	2	886	35	2		33		1	1			124		40
67			67	4			4	3					20		41
853	10	1	842	12	2		10	1	12	5	6	1	179	3	42
49			49												43
1,119	16	16	1,087	6			5	10	4	2	2		399	1	44
184			184	1		1							6		45
3,180	25	20	3,135	77		2	75	5	586	78	108	400	446	7	46
618	5		613	2		2	1		5	2	2	1	192	3	47
88	3	1	84										6		48
136	6		130					1					15	11	49
885	12	12	861	5			5						122	10	50
1,518	22	19	1,477	10			10	5	1			1	209		51
215			215						7	4	3		40		52
365	3	7	355						5	3			12	1	53
333	4	3	326	2			2	1	2	1	1		114	2	54
79	2		77					1					16		55
721	14	8	699	2			2	2	20	12	5	3	294	4	56

PENNSYLVANIA.

218,194	869	1,328	215,997	22,167	50	175	21,942	601	6,060	2,347	3,216	497	150,329	6,547	57
1,607	12	6	1,589	29			29		77	26	50	1	5,619	8	58
21,681	26	75	21,580	1,004	17	52	935	24	240	169	65	6	1,478	963	59
1,812	13	15	1,784	88			88		47	21	24	2	1,094	10	60
1,985	15	18	1,952	53			53	2	23	13	10		370	25	61
1,341	12	15	1,314	174		1	173	2	301	118	178	5	4,197	24	62
4,714	13	20	4,681	237	2	4	231	4	74	27	33	14	5,320	87	63
2,411	17	6	2,388	89		2	87	2	82	34	44	4	2,628	36	64
2,013	19	12	1,982	14			14		14	8	6		338	9	65
3,075	1	1	3,073	106			106		30	3	22	5	1,996	29	66
2,299	26	29	2,244	13			13	2	2	1	1		554	1	67
2,550	14	28	2,508	836		1	835	6	16	6	10		1,698	34	68
195	1		194					3					184		69
1,153	1	6	1,146	435	1		434		1			1	956	246	70
2,018	28	24	1,966	112	1	1	110	1	318	106	199	13	5,477	24	71
4,551	13	39	4,499	81			81	2	46	12	27	7	1,363	21	72

TABLE 3.—NUMBER OF DOMESTIC ANIMALS IN BARNS AND INCLOSURES,

PENNSYLVANIA—Continued.

	COUNTIES.	Number of inclosures reporting domestic animals.	NEAT CATTLE.								
			All neat cattle.	Calves under 1 year.	Steers 1 and under 2 years.	Steers 2 and under 3 years.	Steers 3 years and over.	Bulls 1 year and over.	Heifers 1 and under 2 years.	Dairy cows 2 years and over.	Other cows 2 years and over.
1	Clarion	1,652	1,629	180	41	14	2	2	55	1,328	7
2	Clearfield	4,061	4,532	606	76	20	32	13	232	3,499	54
3	Clinton	1,410	1,007	90	12	5		2	46	849	3
4	Columbia	1,836	839	51	18	24	2	2	39	688	15
5	Crawford	1,704	1,653	122	68	70	1	331	93	968	
6	Cumberland	2,404	938	107	15	25	12	6	37	736	
7	Dauphin	3,114	1,155	108	39	36	2	7	102	802	59
8	Delaware	2,593	770	44	1		19		73	628	5
9	Elk	1,430	1,735	177	44	14	1	2	81	1,413	3
10	Erie	2,188	942	87	14	2	4	4	58	755	18
11	Fayette	4,117	3,762	311	59	44	273	17	150	2,875	33
12	Forest	833	1,064	232	26	10	2	3	31	748	12
13	Franklin	2,827	1,632	188	49	34	10	7	104	1,218	22
14	Fulton	306	264	34	7	5	5		12	201	
15	Greene	677	656	125	5	2			12	508	4
16	Huntingdon	1,887	1,367	139	39	9	1	8	63	1,092	16
17	Indiana	1,224	1,085	84	14	1		2	47	937	
18	Jefferson	2,568	2,488	231	56	6	2	5	92	2,084	12
19	Juniata	1,127	931	184	59	21	2	3	60	596	6
20	Lackawanna	5,644	3,545	319	45	6	2	6	177	2,941	49
21	Lancaster	5,553	1,952	74	27	39	41	13	151	1,511	96
22	Lawrence	1,550	752	43	11	14	2	1	39	633	9
23	Lebanon	1,946	674	35	7	8		4	14	552	54
24	Lehigh	2,482	755	41	7	7	23	2	43	625	7
25	Luzerne	8,336	4,928	224	39	4	13	17	216	4,412	3
26	Lycoming	2,582	1,229	65	12	7	4	6	55	1,080	
27	McKean	2,383	2,496	454	61	13	6	12	185	1,732	33
28	Mercer	1,567	1,141	122	13	4			45	951	6
29	Mifflin	1,502	761	45	13	6	1	6	54	631	5
30	Monroe	831	551	78	4	1		2	45	410	11
31	Montgomery	4,748	1,179	48	3	5	4	24	107	949	39
32	Montour	576	236	21	1			1	22	188	
33	Northampton	3,389	970	50	12	21	9	8	76	767	27
34	Northumberland	3,211	1,514	82	10	5	13	5	63	1,315	21
35	Perry	1,347	838	131	27	12		8	82	568	10
36	Philadelphia	10,305	1,288	183	1	10	69	14	64	780	167
37	Pike	230	221	48				1	3	169	
38	Potter	1,333	1,356	215	33	4	2	14	131	930	27
39	Schuylkill	4,977	3,072	217	20	9	7	15	251	2,489	64
40	Snyder	893	782	172	32	4		19	70	469	16
41	Somerset	2,103	2,272	292	38	40		3	107	1,764	28
42	Sullivan	614	706	87	25	14	5	3	24	544	4
43	Susquehanna	1,150	568	46	9	5	2	1	24	481	
44	Tioga	1,953	1,679	195	37	31	5	6	74	1,303	28
45	Union	965	396	32	3			1	21	331	8
46	Venango	1,673	1,459	155	30	9	5	6	65	1,171	18
47	Warren	1,346	1,393	271	26	4	4	5	119	946	18
48	Washington	2,899	1,944	235	24	5	16	5	109	1,538	12
49	Wayne	676	491	46	11		1	1	28	404	
50	Westmoreland	4,623	4,118	227	54	473	11	139	159	3,043	12
51	Wyoming	688	443	43	6			2	26	366	
52	York	4,921	1,480	102	26	25	10	20	82	1,200	15

RHODE ISLAND.

53	The State	7,397	1,635	105	5	5	13	3	124	1,363	17
54	Bristol	256	100	1					8	91	
55	Kent	593	168	14			2		13	138	1
56	Newport	798	225	9	2	2		1	18	193	
57	Providence	4,906	817	53	2		3	2	56	688	13
58	Washington	844	325	28	1	3	8		29	253	3

SOUTH CAROLINA.

59	The State	13,488	14,827	2,515	462	284	600	150	881	9,591	344
60	Abbeville	314	289	55	8	2	1	3	2	217	1
61	Aiken	495	389	37	1	3	24	4	12	308	
62	Anderson	983	1,054	123	17	6	3	8	95	787	15
63	Bamberg	124	119	30	3	6			6	74	
64	Barnwell	375	304	63	17	26	1	3	12	182	
65	Beaufort	174	216	43	6	2	5	5	9	111	35
66	Berkeley	185	438	85	27	22	44	13	43	159	45
67	Charleston	968	545	43	7	5	7	5	8	432	38
68	Cherokee	288	312	54	2			1	9	245	1
69	Chester	410	422	118	12	3		1	17	271	

NOT ON FARMS OR RANGES, JUNE 1, 1900, BY COUNTIES—Continued.

PENNSYLVANIA—Continued.

HORSES.				MULES.				ASSES.	SHEEP.				SWINE.	GOATS.	
All horses.	Colts under 1 year.	Colts 1 and under 2 years.	2 years and over.	All mules.	Colts under 1 year.	Colts 1 and under 2 years.	2 years and over.		All sheep.	Lambs under 1 year.	Ewes 1 year and over.	Rams and wethers 1 year and over.			
1,226	15	17	1,194	40			40		22	11	11		1,377	29	1
2,498	24	26	2,358	407	2	2	403	3	215	82	101	32	3,027	28	2
944	4	7	933	21	1		20	2	23	7	15	1	2,160	5	3
1,340	2	1	1,337	138	2	2	134	5	75	31	41	3	2,784	95	4
2,169	23	33	2,113	11		1	10	3	232	92	139	1	477	611	5
2,210	6	7	2,197	40		6	34	11	259	101	142	16	4,580	22	6
3,549	12	7	3,530	424		6	418	11	7	3	4		5,030	52	7
4,583	12	31	4,540	66		1	65	11	5	4		1	942	47	8
1,085	4	1	1,080	43		1	42	72	5	2	3		607	8	9
3,338	11	3	3,324	18	2		16	3	134	32	86	16	405	11	10
4,543	42	58	4,443	808	1	19	788	10	27	11	13	3	3,328	31	11
631	2	6	623	2		1	1	1	34	14	18	2	615		12
2,363	17	15	2,331	33			33	1	248	73	173	2	6,295	6	13
209	6	3	200	5			5		30	12	18		659		14
1,059	13	7	1,039	46			46		43	19	4	20	751	31	15
1,031	13	26	992	116		4	112		154	70	73	11	3,182	[illegible]	16
1,092	5	7	1,080	54			54	4	54	23	27	4	960	3	17
1,700	17	20	1,663	497		2	495	28	387	134	223	30	1,957	44	18
654	4	8	642	21	3		18	2	114	49	65		2,097	1	19
6,226	18	35	6,173	3,422	2	10	3,410	4	32	3	26	3	1,694	314	20
6,352	26	19	6,307	125		7	118	5	53	32	18	3	7,019	34	21
2,070	18	13	2,039	68	1		67	2	55	24	30	1	599	14	22
2,016	5	9	2,002	61			61		17	8	4	5	3,014	6	23
3,408	6	3	3,399	80			80		20	20			3,060	23	24
6,832	10	19	6,803	4,247			4,247	80	74	32	36	6	4,068	926	25
2,617	22	15	2,580	16			16	2	37	12	23	2	3,377	18	26
3,027	18	23	2,986	16	1	1	14	2	70	33	35	2	727	19	27
1,852	16	15	1,821	46			46		83	36	44	3	811	11	28
922	11	12	899	69			69		41	20	21		3,278		29
700	3	4	693	4			4		6	3	3		1,035	14	30
7,848	15	43	7,790	87		2	85	21	284	86	90	108	2,046	103	31
519	2	1	516	26		4	22	1	10			10	882	12	32
3,866	8	26	3,832	55		4	51		33	9	14	10	4,393	247	33
2,304	12	10	2,282	695		6	689	1	6	1	1	4	3,690	336	34
754	5	11	738	62		6	56		105	42	59	4	2,673	3	35
45,879	14	174	45,631	1,575	3	12	1,560	155	527	188	290	49	3,219	523	36
269	1	1	267					2					141	4	37
1,520	15	17	1,488	7			7	1	94	37	56	1	454	6	38
4,118	8	14	4,096	3,731	8		3,723	14	30	5	6	19	3,972	1,239	39
576	14	14	548	30		2	28		21	11	9	1	2,458	9	40
1,811	27	28	1,756	42			42		409	154	247	8	1,919	9	41
447	4		443	23			23	4	192	66	120	6	633		42
1,289	2	11	1,276	7		2	5	1	36	16	20		294		43
1,832	18	24	1,790	146		3	143	2	106	41	62	3	695		44
677	4	11	662	26			26						1,864	4	45
2,170	6	19	2,145	8			8		20	11	9		687	2	46
1,507	11	12	1,484	6			6	1	91	37	28	26	406	2	47
3,819	31	45	3,743	347		1	346	4	86	23	62	1	1,787	29	48
735	9	7	719	6			6	6	13	6	7		229	2	49
5,415	42	67	5,306	914	1	6	907	78	81	25	37	19	4,313	75	50
750	5	9	736	10			10		45	21	22	2	363	4	51
4,588	20	40	4,528	149	2	3	144		44	31	12	1	10,024	12	52

RHODE ISLAND.

19,401	18	38	19,345	9			9	1	18	6	9	3	1,345	73	53
420		1	419						1		1		[illegible]		54
1,098	2	5	1,091						1		1		179		55
2,104	5	9	2,090						11	5	[illegible]		95	19	56
14,364	[illegible]	21	14,334	8			8	1	4		1	3	910	54	57
1,415	2	2	1,411	1			1		1	1			152		58

SOUTH CAROLINA.

9,798	80	96	9,622	2,801	32	41	2,728	54	422	113	217	92	11,527	671	59
124	1	2	121	52	25	1	26	13					338	15	60
318	1		317	133			133	1					423	33	61
503	3		500	144	1	2	141	2	12	7	5		436	15	62
82	1		81	16	1		15						188		63
243			243	177			177	6	21	4	12	5	564	5	64
175	[illegible]	2	168	7			7						92	11	65
109	4	6	99	63			63		158	23	101	34	234	14	66
1,473	6	10	1,457	377			377	2	42	16	19	7	256	127	67
140	1	1	138	44	1		43		4	1	1	2	156	4	68
201	2	6	193	49			49	1	8	3	3	2	448	5	69

TABLE 3.—NUMBER OF DOMESTIC ANIMALS IN BARNS AND INCLOSURES,

SOUTH CAROLINA—Continued.

	COUNTIES.	Number of inclosures reporting domestic animals.	NEAT CATTLE.								
			All neat cattle.	Calves under 1 year.	Steers 1 and under 2 years.	Steers 2 and under 3 years.	Steers 3 years and over.	Bulls 1 year and over.	Heifers 1 and under 2 years.	Dairy cows 2 years and over.	Other cows 2 years and over.
1	Chesterfield	115	138	5	36	8	3		24	62	
2	Clarendon	112	103	30	2	8	3	2	4	59	
3	Colleton	183	394	142	16		2	7	24	173	30
4	Darlington	162	162	34	4				3	121	
5	Dorchester	271	274	41	2	3	29	6	31	147	15
6	Edgefield	206	211	29	9	4	1	3	19	146	
7	Fairfield	323	411	89	50	11	4	11	45	194	7
8	Florence	131	105	6					1	88	10
9	Georgetown	412	1,268	199	46	36	290	16	130	551	
10	Greenville	956	971	176	14	1	5	5	31	739	
11	Greenwood	240	338	81	6	3	1	5	20	222	
12	Hampton	34	62	20	3			2	7	30	
13	Horry	93	155	37	7	16	11	4	6	74	
14	Kershaw	193	254	63	9	13	11	6	15	129	8
15	Lancaster	216	159	31	2	1		1	10	114	
16	Laurens	247	305	46	14		1		28	216	
17	Lexington	197	148	37	1	4	6	2	6	92	
18	Marion	224	282	56	6	4	7	2	27	180	
19	Marlboro	222	250	49	22	20				120	39
20	Newberry	204	244	72	1				4	167	
21	Oconee	401	621	131	12	29	84	7	23	335	
22	Orangeburg	511	327	38	5	1	1	2	17	263	
23	Pickens	248	278	47	9	6	3	3	32	178	
24	Richland	706	523	39	2	1	6	2	26	447	
25	Saluda	10	6	1						5	
26	Spartanburg	952	1,122	144	36	9	8	8	67	850	
27	Sumter	352	411	51	10	25	21	8	31	187	78
28	Union	238	268	38	6				2	222	
29	Williamsburg	117	206	45	19	7	13	1	17	83	21
30	York	896	743	87	13	4	5	4	18	611	1

SOUTH DAKOTA.

31	The State	11,656	12,336	2,082	407	140	166	38	451	8,979	73
32	Armstrong										
33	Aurora	116	166	33	3	2			9	119	
34	Beadle	346	465	129	8	3			61	264	
35	Bonhomme	315	350	18	1				36	294	1
36	Boreman										
37	Brookings	360	295	24	2			1	3	265	
38	Brown	468	450	68	16			3	16	347	
39	Brule	162	301	53	59	4	15		2	153	15
40	Buffalo	13	14	3						11	
41	Butte	38	50	17	1				1	31	
42	Campbell	23	23	4						19	
43	Charles Mix	99	118	18	4	2			22	66	6
44	Choteau										
45	Clark	154	140	35	2				6	97	
46	Clay	310	246	15	4			1	4	222	
47	Codington	414	307	19	3		2	9	7	274	
48	Custer	72	89	6	6	1		1	2	73	
49	Davison	413	446	73	12	14		1	2	344	
50	Day	287	348	51	13	1	1	5	9	268	
51	Delano										
52	Deuel	221	294	69	10	2		2	17	194	
53	Dewey										
54	Douglas	167	180	31	8		2		3	136	
55	Edmunds	141	175	48	1			4	4	114	4
56	Ewing										
57	Fall River	155	166	41	1				9	115	
58	Faulk	46	114	32	3	1			9	69	
59	Grant	295	285	37	5			2		241	
60	Gregory	21	14	1						13	
61	Hamlin	173	200	35	4	2		1	3	155	
62	Hand	100	115	21	3	2			11	78	
63	Hanson	136	117	23	1				1	92	
64	Hughes	220	232	33	1			1	2	195	
65	Hutchinson	241	368	23	33	27	50	3	9	223	
66	Hyde	53	119	31	6	4	4	2	11	61	
67	Jackson										
68	Jerauld	72	131	31	9	2	3	1	3	82	
69	Kingsbury	351	420	77	17	2			17	307	
70	Lake	360	320	65	1	1			4	249	
71	Lawrence	618	474	74	14	1			7	378	
72	Lincoln	427	481	66	22	37	4		19	327	6
73	Lugenbeel										
74	Lyman	15	28	8	1				2	17	
75	McCook	306	302	38	4	4	1	1	6	248	
76	McPherson	150	190	54	1		4		1	121	9

NOT ON FARMS OR RANGES, JUNE 1, 1900, BY COUNTIES—Continued.

SOUTH CAROLINA—Continued.

HORSES.				MULES.				ASSES.	SHEEP.				SWINE.	GOATS.	
All horses.	Colts under 1 year.	Colts 1 and under 2 years.	2 years and over.	All mules.	Colts under 1 year.	Colts 1 and under 2 years.	2 years and over.		All sheep.	Lambs under 1 year.	Ewes 1 year and over.	Rams and wethers 1 year and over.			
53			53	12		1	11	2					125	7	1
54			54	37			37		16	5	6	5	164	2	2
138	7	10	121	68			68		31	10	10	11	259	48	3
141		3	138	23			23						74	5	4
205	1	6	198	81	1		80		30	18	4	8	506	13	5
114	2	5	107	6		1	5						246	24	6
71	1		70	12			12	1	10	4	6		380	6	7
170	2		168	12			12		40	5	30	5	11	8	8
256	2	2	252	89		1	88	4	16	4	7	5	1,307	63	9
771	7	6	758	123		1	122	1	2		2		384	42	10
149	2	2	145	39	2		37						95	2	11
43		2	41	38			38						48		12
72			72	57			57		10	2	5	3	334	16	13
150	4	1	145	40			40						205	14	14
134	1	1	132	37			37						271	1	15
241			241	19		3	16	1	4	1	3		130	8	16
98		2	96	117	1	1	115						244	2	17
185		1	184	46		3	43		2	2			140	5	18
178		1	177	38			38		6	2	2	2	200	21	19
138			138	17			17						126		20
227	2	7	218	86		6	80	3	5	1	1	3	383	8	21
280	2	3	275	48			48		2	2			516	17	22
126			126	39		5	34	4					360	7	23
797	5	3	789	182			182	1	2	2			72	27	24
9		1	8	3		2	1								25
699	2	7	690	152			152	10					202	47	26
294	2	3	289	88		7	81						379	5	27
181			181	87			87						47	3	28
71			71	55			55		1	1			284	22	29
385	14	3	368	88		7	81	2					900	14	30

SOUTH DAKOTA.

21,605	585	499	20,521	394	10	14	370	37	335	226	100	9	5,374	50	31
															32
226	4	1	221										93		33
573	27	21	525	29			29		7	6	1		58	2	34
559	13	11	535	19			19	5					283		35
															36
696	16	17	663	19	2	1	16						89	1	37
859	17	22	820	8			8		6	2	2	2	45		38
355	15	10	330	4			4		18	8	10		83	4	39
28			28										8		40
109	7	4	98										2		41
72	2		70										5		42
394	9	15	370	18			18	1					137		43
															44
301	17	6	278	3		1	2						35		45
466	2	4	460	11		1	10						348	3	46
645	7	6	632	4			4	1	1	1			24	1	47
138	4	1	133	10			10						8		48
601	9	1	591	9			9	2	5	5			72	3	49
507	12	19	476						9	5	3	1	68		50
															51
501	19	21	461	14			14	1	30	18	12		58	4	52
															53
380	4		376	8			8						106		54
276	13	10	253					2					63		55
															56
251	6	10	235	8			8	1					36		57
121	5	5	111						2		2		5		58
543	7	4	532	1			1		4	1	3		89	1	59
74	4		70	5	2	1	2						20	1	60
393	21	19	353	5			5	1	1			1	70	1	61
170	8	4	158	2			2								62
235	6	2	227	8			8	1	3		3		114	1	63
319	3		316	2			2						4	2	64
344	4	3	337	3			3		3		3		429		65
184	11	9	164	19		3	16						14		66
															67
136	4	5	127						2	1	1		59		68
745	21	22	702	2			2	2	1	1			68		69
661	20	13	628	6			6		2	2			87	1	70
1,076	21	9	1,046	23	2		21	3	1		1		77	3	71
750	16	17	717	7			7	5	1	1			425	4	72
															73
56	3	1	52										16		74
578	25	19	534	10		1	9	1	10	1	8	1	288		75
254	2	2	250	6			6		15	12		3	171		76

TABLE 3.—NUMBER OF DOMESTIC ANIMALS IN BARNS AND INCLOSURES, SOUTH DAKOTA—Continued.

	COUNTIES.	Number of inclosures reporting domestic animals.	NEAT CATTLE.								
			All neat cattle.	Calves under 1 year.	Steers 1 and under 2 years.	Steers 2 and under 3 years.	Steers 3 years and over.	Bulls 1 year and over.	Heifers 1 and under 2 years.	Dairy cows 2 years and over.	Other cows 2 years and over.
1	Marshall	109	104	22	1				3	78	
2	Martin										
3	Meade	118	193	47	14	1		4	21	106	
4	Meyer	68	272	68	40	13	9		12	101	29
5	Miner	144	175	31	9				8	127	
6	Minnehaha	1,019	812	110	10	2	64		24	602	
7	Moody	204	258	58	3			1	18	177	1
8	Nowlin										
9	Pennington	183	217	43	3		3			168	
10	Potter	108	116	29					8	79	
11	Rinehart										
12	Roberts	232	204	42	3				3	156	
13	Sanborn	148	161	25	8			1	5	122	
14	Schnasse										
15	Scobey										
16	Shannon	30	58	16	3	1			5	33	
17	Spink	273	301	76	1				8	216	
18	Stanley										
19	Sterling										
20	Sully	16	13	4						9	
21	Tripp										
22	Turner	398	401	53	23	8	4		10	301	2
23	Union	249	180	14	3				2	161	
24	Wagner										
25	Walworth	2									
26	Washabaugh										
27	Washington										
28	Yankton	497	338	40	7	3		1	6	281	
29	Ziebach										

TENNESSEE.

30	The State	42,704	49,790	12,100	2,160	1,139	1,009	219	2,064	30,006	1,093
31	Anderson	774	880	220	23	4	28	1	33	571	
32	Bedford	616	660	173	7				9	468	3
33	Benton	162	304	90	12	6	15	9	24	139	9
34	Bledsoe	17	20	2			8		3	7	
35	Blount	608	709	136	23	6	5	8	28	501	2
36	Bradley	564	387	63	9	1	1		19	294	
37	Campbell	601	855	249	27	10	35	6	22	495	11
38	Cannon	58	72	18	1	2			2	49	
39	Carroll	466	786	250	70	1	4	1	29	419	12
40	Carter	378	434	84	21	8	3	2	21	295	
41	Cheatham	56	45	15	2		2			26	
42	Chester	108	193	71	9	4	12		2	94	1
43	Claiborne	209	316	79	16	6	4		22	183	6
44	Clay	64	75	22	3	2			5	43	
45	Cocke	32	42	2	1		17		1	21	
46	Coffee	440	652	195	39	7	1	1	14	388	7
47	Crockett	175	292	103	9	13		1	10	142	14
48	Cumberland	215	323	89	17	24	10	2	21	153	7
49	Davidson	3,742	2,597	338	45	82	37	11	122	1,819	143
50	Decatur	112	262	80	31	20	8		17	101	5
51	Dekalb	335	372	114	13		1	1	8	232	3
52	Dickson	181	259	84	11	6	1		10	138	9
53	Dyer	674	855	223	44	17	45	5	28	478	15
54	Fayette	169	421	114	44	24	25	6	26	165	17
55	Fentress	4	5	4						4	
56	Franklin	519	714	199	28	11	4	2	48	422	
57	Gibson	785	1,311	378	69	71	30	11	93	591	68
58	Giles	652	893	204	44	90		1	19	509	26
59	Grainger	66	85	15	2	5			7	56	
60	Greene	524	546	105	8	1		1	18	413	
61	Grundy	579	968	306	40	24	18	3	49	528	
62	Hamblen	445	474	98	24	2			14	336	
63	Hamilton	2,564	2,274	439	81	44	17	5	114	1,566	8
64	Hancock	75	93	30	4			1	2	50	6
65	Hardeman	317	624	211	45	13	4	1	44	285	21
66	Hardin	317	770	227	75	24	49	4	42	297	52
67	Hawkins	293	286	53	9	2			12	210	
68	Haywood	254	403	141	7		1		8	224	22
69	Henderson	280	515	175	42	2	40	4	20	216	16
70	Henry	417	449	123	8		2		17	287	12
71	Hickman	270	373	142	11	21	5	1	13	178	2
72	Houston	112	143	44	4	1	2	5	1	86	
73	Humphreys	266	384	135	6	8		2	28	205	
74	Jackson	152	220	76	7			1	1	127	8
75	James	189	257	74	5	3	5	2	12	156	

NOT ON FARMS OR RANGES, JUNE 1, 1900, BY COUNTIES—Continued.

SOUTH DAKOTA—Continued.

HORSES.				MULES.				ASSES.	SHEEP.				SWINE.	GOATS.	
All horses.	Colts under 1 year.	Colts 1 and under 2 years.	2 years and over.	All mules.	Colts under 1 year.	Colts 1 and under 2 years.	2 years and over.		All sheep.	Lambs under 1 year.	Ewes 1 year and over.	Rams and wethers 1 year and over.			
233	11	3	219						1	1			26		1
															2
238	8	4	226	2			2		1			1	11		3
299	25	37	237	15			15	2							4
312	7	12	293										50	1	5
1,647	38	32	1,577	29	2	2	25	1	189	153	33		292	[illegible]	6
463	18	14	431	2			2		6		6		118		7
															8
242	2	5	235	4		2	2						16		9
270	12	7	251	24			24						24		10
															11
505	16	9	480	2			2		13	3	10		47	1	12
268	7	10	251	2			2	2	1	1			18		13
															14
															15
67	1		66												16
505	11	11	483	3			3						132	2	17
															18
															19
41	2	3	36												20
															21
694	23	12	659	23		2	21	2	3	2	1		330		22
454	8	16	430	18	2		16	1	1	1			388	3	23
															24
20			20												25
															26
															27
771	12	11	748	7			7	3	2	1	1		362	5	28
															29

TENNESSEE.

38,939	788	616	37,535	10,504	255	307	9,942	538	3,173	1,218	1,538	417	81,749	1,419	30
210	4	2	204	216	2	4	210	1	16	6	7	3	1,370	[illegible]	31
614	19	[illegible]	586	70	5	1	64	7	62	28	34		1,163	41	32
138	1		137	17	1		16	4	10	4	3	3	748	[illegible]	33
7			7	16	1		15	3	[illegible]	4	4		77		34
361	13	5	343	65	4	2	59		212	56	122	34	1,878	28	35
331	4	1	326	49		1	48	3					528	10	36
233	2	3	228	167		10	157	1	22	6	6	10	1,164	19	37
71			71	12	2		10	4	4	2	2		162	[illegible]	38
330	14	9	307	40	2		38	6	184	80	99	5	1,337	11	39
149	1	5	143	20			20	1	22	9	7	[illegible]	831	[illegible]	40
51			51	32			32						75		41
105	1	2	102	8			8	3	10	3	6	1	267		42
106			106	109	1		108		11	2	7	2	569	2	43
27	1	2	24	17			17		6	1	5		140		44
42			42	46			46						32		45
309	20	2	287	56	1	2	53	6	33	19	14		1,372	18	46
230	13	15	202	29	2	7	20	5					427	1	47
165	6		159	284	1	2	281	2	75	23	33	19	970		48
6,216	66	60	6,090	559	7	36	516	38	243	111	122	10	1,096	32	49
80	2	[illegible]	72	44	1	1	42	1	89		87	2	753		50
261	5	[illegible]	253	21	1	1	19	13	16	4	10	2	874		51
173	2	4	167	132	2	3	127	14	17	9	6	2	479		52
683	16	13	654	204	5	5	194	22	7	3	[illegible]	2	1,138	69	53
183	6	8	169	10	1		9		[illegible]		2	1	252		54
3			3										19		55
423	11	10	402	99	5	4	90	7	78	27	44	7	1,604		56
861	27	22	812	129	5	6	118	27	44	6	29	9	1,518	59	57
670	15	8	647	62	7	4	51	14	168	104	52	12	2,057	31	58
36	2		34	[illegible]			6	1	5	5			186		59
324	[illegible]	5	310	45	2	3	40	1	40	11	27	2	1,013	4	60
318	[illegible]	4	305	156	4	2	150	8	16	5	10	1	1,777	38	61
331	12	8	311	28	1	2	25		2		1	1	848	10	62
2,224	16	17	2,191	542		9	533	14	102	29	45	28	3,192	123	63
52	11	1	40	18	1	6	11	9	32	8	19	5	273		64
274	13	21	240	31		11	20	2	11			11	764	61	65
253	8	[illegible]	239	123	1	7	115	8	84	29	42	13	1,741	10	66
156	4	2	150	16		2	14	1	2		1	1	525	11	67
260	7	[illegible]	250	49	1	1	47	3					573	3	68
168	3	11	154	72			72	5	23	8	13	2	939	32	69
330	11	6	313	48	3	1	44	3	1			1	702	16	70
241	5	5	231	142	6		136	10	60	15	30	15	939		71
82	1	1	80	78	1		77	1					339		72
193	2	11	180	86	3		83	4	1		1		698		73
141	11	7	123	39	8	8	23	2	62	21	32	[illegible]	808	20	74
105	2	3	100	57	1	[illegible]	54		55	24	29	2	666		75

TABLE 3.—NUMBER OF DOMESTIC ANIMALS IN BARNS AND INCLOSURES,

TENNESSEE—Continued.

	COUNTIES.	Number of inclosures reporting domestic animals.	NEAT CATTLE.								
			All neat cattle.	Calves under 1 year.	Steers 1 and under 2 years.	Steers 2 and under 3 years.	Steers 3 years and over.	Bulls 1 year and over.	Heifers 1 and under 2 years.	Dairy cows 2 years and over.	Other cows 2 years and over.
1	Jefferson	566	578	154	14	2	2		8	398	
2	Johnson	26	44	10					5	29	
3	Knox	1,912	1,638	202	35	8		6	50	1,336	1
4	Lake	139	394	118	43	14	17	2	18	155	27
5	Lauderdale	397	595	201	18	4	14	1	39	297	21
6	Lawrence	559	905	295	29	23	20	8	69	401	60
7	Lewis	159	204	70	16		4	2	16	91	5
8	Lincoln	402	440	118	7	3			15	295	2
9	Loudon	250	224	48	4	1		2	5	164	
10	McMinn	472	523	126	7		45	1	12	322	10
11	McNairy	306	628	196	43	23	49	3	31	253	30
12	Macon	75	84	18	4				1	57	4
13	Madison	922	849	208	20	18	7	5	16	554	21
14	Marion	962	1,209	357	36	3	30	4	39	740	
15	Marshall	365	490	142	7	4		2	12	310	13
16	Maury	898	906	175	72	6	2	2	34	589	26
17	Meigs	111	137	36	1			1	2	97	
18	Monroe	309	368	72	6	36			18	236	
19	Montgomery	543	587	116	20	11	27	5	14	394	
20	Moore	65	112	39	1			1	4	62	5
21	Morgan	71	111	37	12		2		5	55	
22	Obion	909	1,291	385	40	11	9	16	29	769	32
23	Overton	43	77	24	2	2			2	43	4
24	Perry	167	230	58	34	12	15	1	21	86	3
25	Pickett	17	23	8						15	
26	Polk	215	358	100	8	2	33	2	12	196	
27	Putnam	225	337	84	18			2	19	205	9
28	Rhea	644	731	202	21	12	12	2	28	440	14
29	Roane	984	1,119	235	48	24		3	71	738	
30	Robertson	496	463	119	12	2	1		16	313	
31	Rutherford	611	875	241	31	50	26	6	32	452	37
32	Scott	57	145	36	15		37	5	4	47	1
33	Sequatchie	39	72	26	6	1				39	
34	Sevier	278	420	91	25	11	36	1	27	229	
35	Shelby	3,439	2,386	279	69	48	84	13	119	1,604	170
36	Smith	426	512	142	24	3	2	1	24	308	8
37	Stewart	332	401	137	10	7	16	3	18	210	
38	Sullivan	665	646	83	21	1	1		8	532	
39	Sumner	408	373	79	49	1			4	240	
40	Tipton	332	762	115	118	130	11	5	41	288	54
41	Trousdale	78	81	14	2	1				64	
42	Unicoi	107	180	53	6	5	1		3	112	
43	Union	163	180	48	9				12	111	
44	Van Buren										
45	Warren	221	192	43	2				8	141	
46	Washington	754	848	166	29	7	7	1	23	614	1
47	Wayne	213	381	112	26	45	26	1	1	166	4
48	Weakley	511	888	262	96	30	19	9	27	428	17
49	White	206	288	58	7		4	1	24	194	
50	Williamson	387	447	71	33	5	10	2	16	307	3
51	Wilson	432	462	98	8	8	1	2	26	313	6

TEXAS.

52	The State	83,937	116,107	37,881	3,957	832	675	619	5,989	63,600	2,554
53	Anderson	750	871	260	16	1		5	36	553	
54	Andrews and Ector	7	24	6	4				1	8	5
55	Angelina	250	514	176	74	11	8	1	23	221	
56	Aransas	1									
57	Archer	35	88	30	5	1			11	41	
58	Armstrong	11	35	15							
59	Atascosa	29	49	8	6				2	18	
60	Austin	552	1,914	708	98	10	9	20	4	31	
61	Bailey								171	856	42
62	Bandera	37	77	33	2				3	39	
63	Bastrop	594	955	305	34	2	1	1	44	540	28
64	Baylor	139	397	142	13	2		6	48	177	9
65	Bee	172	321	103	6			2	23	180	7
66	Bell	1,871	2,563	826	100	19	10	15	123	1,371	99
67	Bexar	3,369	1,576	261	48	21	22	8	48	1,160	8
68	Blanco	86	222	70	4				26	122	
69	Borden	22	49	17	1				5	26	
70	Bosque	560	1,235	423	24	6	4	9	110	639	20
71	Bowie	375	647	191	58	6	12	1	44	334	1
72	Brazoria	216	461	125	47	13	5	1	23	242	5
73	Brazos	373	576	182	30	14	4	2	22	299	23
74	Brewster	120	195	40			30			56	69
75	Briscoe										
76	Brown	629	1,295	542	21	12	4	3	12	692	9
77	Burleson	230	521	198	23	6	2	6	23	262	1

NOT ON FARMS OR RANGES, JUNE 1, 1900, BY COUNTIES—Continued.

TENNESSEE—Continued.

HORSES.				MULES.				ASSES.	SHEEP.				SWINE.	GOATS.	
All horses.	Colts under 1 year.	Colts 1 and under 2 years.	2 years and over.	All mules.	Colts under 1 year.	Colts 1 and under 2 years.	2 years and over.		All sheep.	Lambs under 1 year.	Ewes 1 year and over.	Rams and wethers 1 year and over.			
290	13	8	269	30	3	3	24		36	4	5	27	1,388	9	1
6			6	7			7		22	4	12	6	41		2
1,679	18	18	1,643	285	6	4	275	12	2	2			1,568	62	3
169	5	3	161	109	6		103						784	1	4
354	3	13	338	181	2	1	178		15	2	13		941	20	5
434	12	9	413	174	4	4	166	7	99	30	51	18	2,050	4	6
120	2	2	116	108	1		107	5	6	1	5		525		7
430	13	5	412	43	2	1	40	10	5			5	984	34	8
133	2	7	124	56	5	3	48	7	2	2			537	1	9
213	3	1	209	58	1	4	53	1	3		2	1	1,024		10
173	3	3	167	72	1	3	68	11	15	3	8	4	734	18	11
50	1	1	48	20	1		19	2	17	4	10	3	243	12	12
919	14	8	897	130	3	11	116	3	5	3	2		451	23	13
384	10	8	366	285	3		282	6	115	50	50	15	3,216	117	14
393	14	6	373	50	7	7	36	19	57	24	32	1	988	19	15
1,096	43	32	1,021	661	7	10	644	26	21	4	5	12	1,249	17	16
48	2	2	44	6		1	5		11	3	8		288		17
217	4	1	212	79	1		78	2	35	12	20	3	795	7	18
594	13	6	575	158	2	2	154	5	35	24	10	1	1,059	9	19
92	5	6	81	5	1		4	4					261		20
45			45	26	1		25	3	39	9	29	1	265	12	21
812	29	11	772	259	10	17	232	10	14	6	7	1	1,973	28	22
36			36	15	2	1	12						131		23
91		4	87	97	1		96		3		2	1	565		24
8		1	7					2	6	3	3		61		25
123	1	3	119	163		2	161		50		25	25	588	7	26
156		2	154	22		3	19	1	18	4	14		793	2	27
325	7		318	78	1	3	74	3	23	7	12	4	1,760	46	28
538	13	8	517	291	3		288	6	24	3	14	7	2,289	16	29
408	2	1	405	73	1	2	70	6	2		2		909	2	30
675	21	16	638	111	22	10	79	29	126	60	63	3	1,252	4	31
39	1		38	65			65		13	5	8		111		32
17		1	16	3		1	2						120	7	33
182	6	6	170	68		4	64		46	10	21	15	860		34
5,055	38	35	4,982	1,664	3	6	1,655	20	128	86	27	15	625	148	35
402	23	7	372	129	22	2	105	16	130	110	18	2	1,736		36
169	9	1	159	110	4	8	98		13	3	8	2	1,031	4	37
318	3	4	311	26		3	23	2	14	7	7		645	6	38
429	16	4	409	70	6	12	52	1	48	22	25	1	747	20	39
386	12	21	353	109	4	3	102	4	2		2		620	7	40
96	1		95	4			4						177		41
51		1	50	21		2	19		13	2	10	1	208	4	42
90	3	1	86	32	2	1	29	1	51	11	29	11	542	6	43
															44
203	2		201	9	3		6	1	5	3	2		227		45
372	5	17	350	45		6	39	5	1	1			883	5	46
150	1	3	146	114		2	112		5	2	2	1	707	53	47
498	11	10	477	118		5	113	10	18	15		3	1,545	9	48
132	3	1	128	60	4	2	54	2	9	2	7		634	2	49
406	15	8	383	88	11	6	71		8	2		6	727	8	50
413	11	11	391	68	11	9	48	38	27	11	15	1	1,009	1	51

TEXAS.

110,024	1,878	1,327	106,819	15,590	277	391	14,922	1,992	357	85	151	121	89,013	1,769	52
746	8	5	733	87	2		85	8					396	6	53
14			14										1		54
269	7	19	243	107	2		105						207	1	55
10			10												56
61	2	1	58	19			19						5		57
23		2	21	4		1	3						17		58
55		2	53	4			4	1					14		59
853	20	14	819	201	4	3	194	7	14	1	9	4	1,489	2	60
															61
81	4		77	5			5						97		62
588	11	9	568	114	3	4	107	7					578		63
296	20	13	263	42		3	39						183		64
309	9	5	295	30		1	29	1	1	1			163	6	65
2,158	35	34	2,089	321	6	10	305	14	1		1		2,221	9	66
4,967	66	28	4,873	551		10	541	121	3	2	1		226	121	67
213	12	7	194	14	3	2	9						165		68
74	3	10	61	20			20								69
805	40	20	745	90	3	7	80	30					906	1	70
419	10	7	402	49		1	48		11			11	662	50	71
306	8	8	290	51			51	1					179	6	72
474	2	1	471	58		2	56	7					69		73
364	15		349	75			75	141					57	54	74
															75
884	8	6	870	90	2	1	87	6	4	4			427	1	76
295	3	2	290	37	2		35						284		77

TABLE 3.—NUMBER OF DOMESTIC ANIMALS IN BARNS AND INCLOSURES.

TEXAS—Continued.

	COUNTIES.	Number of inclosures reporting domestic animals.	NEAT CATTLE.								
			All neat cattle.	Calves under 1 year.	Steers 1 and under 2 years.	Steers 2 and under 3 years.	Steers 3 years and over.	Bulls 1 year and over.	Heifers 1 and under 2 years.	Dairy cows 2 years and over.	Other cows 2 years and over.
1	Burnet	350	779	291	26	6	3	2	51	355	45
2	Caldwell	422	659	245	27			2	4	379	2
3	Calhoun	102	174	46	6	4	1		13	60	44
4	Callahan	226	389	140	8	1		1	15	224	
5	Cameron	262	160	62	4	4	14	1	7	68	
6	Camp	211	390	144	19	2		6	14	189	16
7	Carson and Hutchinson	24	55	23	4				1	23	4
8	Cass	341	760	263	53	9	11	4	65	318	37
9	Castro										
10	Chambers	5	16	6	1					9	
11	Cherokee	368	1,018	334	48	3	2	7	123	442	59
12	Childress	103	228	92	2	1		1	14	118	
13	Clay	310	486	178	14	3			15	273	3
14	Cochran										
15	Coke	62	139	66				1	1	71	
16	Coleman	266	393	164	10				6	213	
17	Collin	1,802	2,204	681	52	7	12	9	75	1,349	19
18	Collingsworth	1									
19	Colorado	446	880	251	87	5	3	5	79	413	37
20	Comal	267	230	78	1			1	12	138	
21	Comanche	383	689	265	4	1		2	39	378	
22	Concho										
23	Cooke	986	869	258	24	1	1	1	26	556	2
24	Coryell	480	828	300	17	3	4	2	49	452	1
25	Cottle	16	45	19					3	22	1
26	Crane										
27	Crockett										
28	Crosby										
29	Dallam	10	43	19	3	2		1	6	12	
30	Dallas	3,989	3,041	654	93	67	16	14	205	1,992	
31	Dawson										
32	Deaf Smith	21	20	7	3				1	9	
33	Delta	100	205	70	10	3		2	17	103	
34	Denton	1,051	1,212	387	35	6	3	8	60	699	11
35	Dewitt	327	386	146	6				6	220	8
36	Dickens	26	56	19	2	1			8	25	1
37	Dimmit	26	43	14	2	1			6	20	
38	Donley	171	342	143	12					176	11
39	Duval	203	172	65	6	2		1	4	94	
40	Eastland	410	1,117	410	38	7	7	1	80	539	35
41	Edwards	29	96	41	2				7	46	
42	Ellis	1,994	2,401	727	41	16	7	12	95	1,468	35
43	El Paso	638	274	52				2	10	200	10
44	Erath	1,048	2,081	768	63	5	2	9	113	1,088	33
45	Falls	652	1,026	386	20	5	1	9	56	542	7
46	Fannin	1,442	1,801	561	65	4		3	60	1,095	13
47	Fayette	819	1,621	594	74	5	2	9	63	807	67
48	Fisher	51	115	48	1				9	57	
49	Floyd	1	8	4						4	
50	Foard	12	34	13	1	1			1	18	
51	Fort Bend	222	338	121	4	2		1	22	188	
52	Franklin	116	303	121	15	2		2	14	149	
53	Freestone	111	304	97	8	9		1	20	131	38
54	Frio	60	143	66					6	71	
55	Gaines										
56	Galveston	1,808	1,021	197	18		4	7	56	719	20
57	Garza										
58	Gillespie	157	220	85	6		8	1	8	112	
59	Glasscock	4	8	4						4	
60	Goliad	120	259	122		1		1	10	125	
61	Gonzales	353	781	278	18	3	6	4	35	423	14
62	Gray										
63	Grayson	3,254	2,687	625	54	11	6	15	100	1,870	3
64	Gregg	615	839	301	33	12	2	5	47	425	14
65	Grimes	232	653	247	27	10			41	317	11
66	Guadalupe	263	204	23	1	1	2	1	15	161	
67	Hale	4	5	2	1					2	
68	Hall	56	168	73					2	93	
69	Hamilton	442	965	407	20	2		3	35	469	29
70	Hansford										
71	Hardeman	248	395	157	6				5	227	
72	Hardin	70	187	57	13	3	1	3	13	82	15
73	Harris	2,496	1,786	399	47	23	26	12	121	1,042	116
74	Harrison	631	736	178	42	3	11	8	13	473	8
75	Hartley										
76	Haskell	2	2							2	
77	Hays	489	575	199	6		4	3	15	348	
78	Hemphill	15	73	24	7	1	3	5	3	30	
79	Henderson	271	548	176	23	7	2	2	40	278	20
80	Hidalgo	3	9	3						6	

NOT ON FARMS OR RANGES, JUNE 1, 1900, BY COUNTIES—Continued.

TEXAS—Continued.

HORSES.				MULES.				ASSES.	SHEEP.				SWINE.	GOATS.	
All horses.	Colts under 1 year.	Colts 1 and under 2 years.	2 years and over.	All mules.	Colts under 1 year.	Colts 1 and under 2 years.	2 years and over.		All sheep.	Lambs under 1 year.	Ewes 1 year and over.	Rams and wethers 1 year and over.			
463	14	7	442	51		2	49	5	18	5	[illegible]	5	726		1
500	5	3	492	78			78	8					638		2
141	2	8	131	12	1	1	10	5	2	1		1	94		3
294	4	9	281	21		4	17						138		4
234	1	2	231	46		1	45	74	9	2	7		1327	46	5
170	1	2	167	66	1	1	64	5					446	1	6
35			35												7
254	11	13	230	149		2	147						809	12	8
															9
9			9										11		10
323	7	2	314	53	3		50	5					535	22	11
199	3	1	195	56	2	1	53	1					38		12
460	9	8	443	44	1		43	4					340		13
															14
127	2	3	122	10	1	1	8	1					45		15
393	4	3	386	29			29	11					143	2	16
1,782	35	16	1,731	370	12	12	346	40	2	2			3,317	17	17
5			5												18
546	5	8	533	91	1	14	76	5	1	1			572	3	19
370	2	[illegible]	359	54			54	2					186		20
392	4		388	36			36	13					249		21
															22
1,285	22	11	1,252	161	4	6	151	11					1,024		23
600	11	15	574	68	9	3	56	9	5			5	607		24
26	1	1	24	4			4						18		25
															26
															27
															28
25	1	1	23										3	1	29
5,440	70	72	5,298	679	15	6	658	27	2		[illegible]		2,016	26	30
															31
44	1	6	37	5			5						6		32
128	4	4	120	19	1		18	10					223		33
1,296	14	8	1,274	118	3	6	109	6					1,506		34
412	2	2	408	23		1	22	5					502	3	35
76	3	7	66	11		2	9						11		36
51			51	1			1	5					1		37
263	1	2	260	16			16	27					33	1	38
193	4	2	187	47			47	19	2		2		207	13	39
505	[illegible]	5	494	56		2	54	2					482		40
114	5	5	104	6		2	4								41
2,245	36	26	2,183	416	7	36	373	20	3	1	1	1	3,921	17	42
1,185	37	6	1,142	143			143	206	4		2	2	46	146	43
1,350	25	13	1,312	159	2	9	148	5	[illegible]		3		1,327		44
739	9	7	723	88		5	83	2					1,257	14	45
4,481	29	14	4,438	1,257	10	3	1,244	14	2			2	3,031	4	46
923	15	9	899	80			80	8	6			6	1,365	6	47
91	3	1	87	12			12	1					87		48
8			8					1					4		49
26			26	7		7							17		50
348	12	10	326	40		1	39	7					178		51
161	4	4	153	7			7	3					302		52
115	2	1	112	21	1		20						284	2	53
87		1	86	6		2	4						29	2	54
															55
2,373	32	34	2,307	322		1	321	16	36	14	20	2	130	51	56
															57
227	5	5	217	20			20	1					160	1	58
10			10												59
204	11	4	189	16			16	[illegible]					154	2	60
606	5	3	598	110	1	1	108	4	2			2	271		61
															62
3,891	54	39	3,798	536	7	12	517	17					2,492	8	63
351	13	2	336	109	4	1	104						791	10	64
313	7	6	300	24			24	5	18			18	311		65
412	2	1	409	45			45	3					46		66
23	4	2	17	4			4						3		67
127	7	7	113	9		1	8						74		68
606	32	12	562	58		2	56	3					611	1	69
															70
341	[illegible]	2	336	25		2	23						98		71
92	1	1	90	9	1		8						161		72
3,316	69	70	3,177	411	4	7	400	21	21	1	11	9	486	143	73
736	9	9	718	180	1	1	178	6	3		3		211	6	74
															75
13			13	17		2	15						14		76
684	15	3	666	44	1		40	10	4			4	464		77
61	1	7	53	4			4						8		78
270	6		264	44			44						448		79
6			[illegible]	2			2						2	10	80

TABLE 3.—NUMBER OF DOMESTIC ANIMALS IN BARNS AND INCLOSURES,

TEXAS—Continued.

	COUNTIES.	Number of inclosures reporting domestic animals.	NEAT CATTLE.								
			All neat cattle.	Calves under 1 year.	Steers 1 and under 2 years.	Steers 2 and under 3 years.	Steers 3 years and over.	Bulls 1 year and over.	Heifers 1 and under 2 years.	Dairy cows 2 years and over.	Other cows 2 years and over.
1	Hill	1,622	2,210	748	87	14	4	8	89	1,260	
2	Hockley										
3	Hood	229	463	157	22	5	1	1	33	244	
4	Hopkins	665	1,149	389	50	5	1	4	66	608	26
5	Houston	300	690	282	23	7	3	1	28	346	
6	Howard	149	221	83	6	4			2	121	5
7	Hunt	1,564	2,159	714	41	3		5	115	1,228	53
8	Irion	2									
9	Jack	229	430	179	1				15	235	
10	Jackson	125	336	113	26	7	2	2	39	120	27
11	Jasper	49	273	72	38	15	3	7	19	89	25
12	Jeff Davis	70	35	12	2				1	20	
13	Jefferson	844	1,064	404	13	4	3	1	3	593	43
14	Johnson	1,501	1,752	522	14	1		11	87	1,073	44
15	Jones	117	209	88	4				3	114	
16	Karnes	105	194	76	4	3	4		6	101	
17	Kaufman	1,022	1,373	437	24	7	29	19	79	737	41
18	Kendall	150	197	63	4	2		4	17	100	7
19	Kent										
20	Kerr	170	194	50	5				6	133	
21	Kimble	50	143	48	13			1	4	42	35
22	King										
23	Kinney	64	78	33		3	4		3	35	
24	Knox	35	73	20					4	47	2
25	Lamar	1,425	1,766	537	52	22	3	9	61	1,032	50
26	Lamb										
27	Lampasas	478	877	318	43	5	4	5	59	441	2
28	Lasalle	93	122	50	2				4	66	
29	Lavaca	658	1,221	468	36	1		5	62	618	31
30	Lee	199	520	179	17	2	2	4	55	251	10
31	Leon	59	206	74	18	3	2	1	25	78	5
32	Liberty	40	97	42	1					54	
33	Limestone	531	1,040	410	43	10	5	4	15	541	12
34	Lipscomb	51	123	32	14	16			13	25	23
35	Live Oak	1	3					3			
36	Llano	159	294	116	14				10	154	
37	Loving										
38	Lubbock	1	8	4						4	
39	Lynn										
40	McCulloch	83	160	64	3				8	85	
41	McLennan	2,965	2,810	767	71	5	4	20	64	1,865	14
42	McMullen	27	51	22					2	27	
43	Madison	100	314	99	19	1		2	56	106	31
44	Marion	292	552	194	21	5	2	6	44	270	10
45	Martin										
46	Mason	79	86	9					4	73	
47	Matagorda	80	302	95	12	3	1	1	35	120	35
48	Maverick	82	33	3				1		29	
49	Medina	95	195	80	1				3	94	17
50	Menard	59	103	50						53	
51	Midland	143	240	102	2			1	2	133	
52	Milam	522	919	206	20	6	3	4	148	507	25
53	Mills	202	529	212	22	2			25	268	
54	Mitchell	210	398	130	8	3	3		10	236	8
55	Montague	778	1,262	457	17	1		3	73	693	18
56	Montgomery	315	606	212	28	6	1	4	60	286	9
57	Moore										
58	Morris	164	486	171	24	15	1	4	30	234	7
59	Motley	15	16	4					2	10	
60	Nacogdoches	367	852	289	58	14	4	6	65	382	34
61	Navarro	1,183	1,229	409	30	4	2	7	37	725	15
62	Newton	126	454	127	35	8	115		22	139	8
63	Nolan										
64	Nueces	438	316	121	2			3	5	180	5
65	Ochiltree										
66	Oldham	3	11	4	1					6	
67	Orange	377	601	110	42	3	3	3	101	291	48
68	Palo Pinto	542	1,034	310	26	8	1	4	47	584	54
69	Panola	222	551	154	39	8	44	16	38	171	81
70	Parker	1,008	1,843	631	131	22	2	2	72	950	33
71	Parmer										
72	Pecos	60	115	46							
73	Polk	34	152	42	11	1				69	
74	Potter	81	158	63				2	21	55	20
75	Presidio	36	115	40				2	6	87	
76	Rains									75	
77	Randall	44	75	29							
78	Red River	475	890	328	39	12	6	5	51	436	13
79	Reeves	66	116	47	1			2	2	64	
80	Refugio	14	35	13	1			6	1	14	

NOT ON FARMS OR RANGES, JUNE 1, 1900, BY COUNTIES—Continued.

TEXAS—Continued.

HORSES.				MULES.				ASSES.	SHEEP.				SWINE.	GOATS.	
All horses.	Colts under 1 year.	Colts 1 and under 2 years.	2 years and over.	All mules.	Colts under 1 year.	Colts 1 and under 2 years.	2 years and over.		All sheep.	Lambs under 1 year.	Ewes 1 year and over.	Rams and wethers 1 year and over.			
1,965	35	20	1,910	271	8	8	255	6					2,876	3	1
282	5	6	271	36	2		34	1					302		2
732	8	2	722	115	2	1	112	4	1		1		1,276	7	3
319	5	1	313	27	2		25	1					394	2	4
181	6	1	174	38		2	36	14					14		5
1,735	29	16	1,690	224	6	4	214	15	2		1	1	2,727	7	6
16			16												7
348	4	8	336	33	1		32	1					136	2	8
216	12	2	202	26	1	5	20						246	1	9
59			59	28			28	1					159	26	10
140		7	133	40			40	158					9	7	11
988	22	4	962	154	10	4	140	5	9		9		274	25	12
1,810	40	13	1,757	203	3	2	198	10					1,477	7	13
196	4	2	190	16			16	2					137		14
159	5		154	10			10	5					127		15
1,316	16	17	1,283	235	12	11	212	19	43	15	26	2	1,748	23	16
257	13	4	240	17	1		16	4					82		17
252			252	21			21	4					73	1	18
122		6	116	10	1	1	8						38		19
117	5		112	24			24	5					14		20
73	1		72	2			2	1					41		21
1,628	27	14	1,587	331	10	8	313	8	12	1	3	8	2,013	12	22
685	21	14	650	68			68		5	5			463	13	23
113			113	13			13	14					49	25	24
712	7	14	691	73	1		72	11	1			1	962		25
234	6	5	223	4	2		2	10	2	2			290	16	26
102	1	1	100	23			23	1					196		27
53			53	12			12	2							28
683	10	8	665	98	1	8	89	7	2	1	1		1,154	1	29
94	4		90	2			2						27		30
259		1	258	14			14						346	4	31
															32
6			6										4		33
															34
169	6	4	159	14			14		8	3	5		20		35
3,672	29	23	3,620	376	8	18	350	25	1		1		2,783	15	36
41	2		39	9			9						8		37
127	4	7	116	27	2	6	19						183		38
306	9	8	289	79	2		77	4					356	12	39
133			133	7			7	3					68		40
178	8	9	161	41			41	4					66		41
95	4		91	29			29	4					35	28	42
131	1		130	6			6	8					106	2	43
131			131	20			20	5							44
212	1	7	204	26			26	5					30	2	45
609	5	2	602	110			110	3	9	1	5	3	730	18	46
313	13	3	297	19			19	3					369	1	47
256	11		245	21	3	2	16	9					63		48
951	23	18	910	161	9	8	144	13					1,111	4	49
298	8	4	286	39		3	36	1					650	21	50
185	2	2	181	37		1	36						505	1	51
55	6	2	47	2			2	1					2		52
420	5	4	411	198			198	3	1		1		508	7	53
1,511	22	17	1,472	218	5	2	211	26	2			2	1,336	16	54
108	3		105	16			16						312	2	55
532	6	3	523	53			53	32	5	4	1		101	33	56
17			17	3			3								57
420	10	15	395	17			17						295	11	58
910	17	15	878	138	1	20	117	25	1			1	718		59
163	6	1	156	61	1		60	3					516	2	60
1,238	21	14	1,203	143	2	14	127	5	11			11	1,084	1	61
126		1	125	40			40	37					36	5	62
44	2		42	10			10						103	16	63
144			144	5			5								64
117	2	1	114	86			86	128					58		65
54			54	2			2								66
541	12	5	524	63		1	62	4					869	300	67
68	1		67	8			8	7					29		68
26		1	25	2			2	1					5		69

TABLE 3.—NUMBER OF DOMESTIC ANIMALS IN BARNS AND INCLOSURES,

TEXAS—Continued.

	COUNTIES.	Number of inclosures reporting domestic animals.	NEAT CATTLE.								
			All neat cattle.	Calves under 1 year.	Steers 1 and under 2 years.	Steers 2 and under 3 years.	Steers 3 years and over.	Bulls 1 year and over.	Heifers 1 and under 2 years.	Dairy cows 2 years and over.	Other cows 2 years and over.
1	Roberts	22	62	25	1				6	25	5
2	Robertson	678	1,056	369	37	16	3	4	56	539	32
3	Rockwall	369	595	186	7	5	2	8	36	312	39
4	Runnels	196	439	189	6				20	224	
5	Rusk	251	600	198	28	8	7	9	57	293	
6	Sabine	6	15	3	3				2	7	
7	San Augustine	7	17	8			2		2	5	
8	San Jacinto	50	119	35	7		3		7	67	
9	San Patricio	62	86	27	7	3			14	33	2
10	San Saba	113	206	80	2				4	114	
11	Schleicher	2									
12	Scurry	79	223	94	3	1			10	113	2
13	Shackelford	104	166	74	4					84	4
14	Shelby	216	487	153	26	5	17	14	40	229	3
15	Sherman	1	2	1						1	
16	Smith	894	1,438	439	64	13	9	14	93	793	13
17	Somervell	56	140	43	12	2	3		1	73	6
18	Starr										
19	Stephens	72	164	73	1	1		1	2	86	
20	Sterling	15	46	15	2		2		5	18	4
21	Stonewall										
22	Sutton	87	113	53						60	
23	Swisher										
24	Tarrant	2,699	2,202	563	32	4	1	8	105	1,482	7
25	Taylor	513	874	358	16	7	5	3	14	471	
26	Terry										
27	Throckmorton	1									
28	Titus	239	435	171	12	2		5	38	182	25
29	Tom Green	670	649	221	11		1	5	17	384	10
30	Travis	2,129	1,603	389	55	20	4	7	34	1,087	7
31	Trinity	204	591	201	30	11	2	9	84	247	7
32	Tyler	216	612	187	56	10	22	12	37	231	57
33	Upshur	166	437	147	26	6	11	5	25	200	17
34	Upton										
35	Uvalde	163	208	79	2			3		124	
36	Valverde	195	142	48			4	2	12	68	8
37	Van Zandt	440	884	304	60	6	8	2	81	423	
38	Victoria	556	574	182	29	2	2		1	358	
39	Walker	153	277	75	11	1		1	4	185	
40	Waller	281	551	220	29	1			7	288	6
41	Ward	33	56	20					7	29	
42	Washington	720	845	295	24	4	2	7	20	487	6
43	Webb	438	142	38	1				3	99	1
44	Wharton	200	418	136	20	7	1	4	27	221	2
45	Wheeler	1									
46	Wichita	407	561	210	15	4	3	3	11	291	24
47	Wilbarger	292	577	225	6			3	38	301	4
48	Williamson	1,566	2,525	895	65	13	4	14	118	1,327	89
49	Wilson	160	268	84					27	153	4
50	Winkler										
51	Wise	727	1,176	400	41	4	2	1	43	639	46
52	Wood	239	623	180	74	10	4	5	59	279	12
53	Yoakum										
54	Young	174	406	162	4				23	217	
55	Zapata	41	80			8	5	1			65
56	Zavalla	17	9	3			3				3

UTAH.

57	The State	9,434	12,481	2,500	334	99	64	66	676	8,312	430
58	Beaver	96	179	52	23				5	99	
59	Boxelder	435	775	188	15	1			34	511	26
60	Cache	897	1,521	339	33	8	4	3	74	1,056	4
61	Carbon	94	60	4		1		1		53	1
62	Davis	170	182	17	12		5		6	137	5
63	Emery	128	449	96	27	11	6	4	51	147	107
64	Garfield	28	79	23	3				12	41	
65	Grand										
66	Iron	87	203	83	6				3	111	
67	Juab	458	500	129	6	3	4	1	14	343	
68	Kane	31	171	32	25		3	4	17	49	41
69	Millard	149	307	92				1	18	196	
70	Morgan	22	40	9	1				2	28	
71	Piute	17	23	7					1	15	
72	Rich										
73	Salt Lake	2,849	2,154	210	5	2		9	62	1,861	5
74	San Juan										
75	Sanpete	404	705	156	19	1	16	10	34	469	
76	Sevier	243	325	80	8		2		9	225	1

NOT ON FARMS OR RANGES, JUNE 1, 1900, BY COUNTIES—Continued.

TEXAS—Continued.

HORSES.				MULES.				ASSES.	SHEEP.				SWINE.	GOATS.	
All horses.	Colts under 1 year.	Colts 1 and under 2 years.	2 years and over.	All mules.	Colts under 1 year.	Colts 1 and under 2 years.	2 years and over.		All sheep.	Lambs under 1 year.	Ewes 1 year and over.	Rams and wethers 1 year and over.			
52	3		49	10			10						15	8	1
608	15	22	571	160			160	2					1,011	2	2
459	4	14	441	86	9		77	4					1,023	8	3
276	6	1	269	27	13		14	2					117		4
292	9	6	277	44			44	9					469	1	5
8			8	1			1						26		6
7			7	2			2								7
43	2	1	40	1	1			1					118		8
104	1	4	99	8			8	6					27		9
232	1		231	30			30						45		10
22			22												11
156	2	6	148	47		6	41	2					48		12
153		1	152	36			36						71		13
185	2	1	182	58	3	3	52	3					383	8	14
2			2												15
935	15	16	904	122	2	4	116	6	1			1	735	1	16
71			71	22	1		21						150		17
															18
86	1	2	83	19			19						116		19
55	3	1	51										3		20
															21
194	2	4	188	46			46	2					56	3	22
															23
3,701	48	30	3,623	205	6	4	195	4	7		6	1	881	10	24
690	10	9	671	37	1	3	33	8	1		1		197		25
															26
2			2	4			4						2		27
224	2	2	220	34	1		33	4					557		28
1,211	26	9	1,176	173	1	6	166	21					82	10	29
2,867	30	11	2,826	269			269	22	3	2	1		691	5	30
176	9	6	161	12	1		11	1	5		4	1	572	23	31
193	5	3	185	65	1	8	56		3		3		519	8	32
166	4	1	161	58		1	57						429		33
															34
140	3	2	135	58			58	16	2			2	30	2	35
311	11	1	299	33			33	24	8	1	7		87	15	36
460	3	7	450	46	3	2	41	6					1,107		37
750	9	14	727	80			80	26					475	8	38
201	3	3	195	38			38	7					12		39
358	6	8	344	32			32						200	1	40
54	6	3	45	12			12	15	2	2			38	25	41
910	14	6	890	94	1	3	90	5	3			3	615	2	42
434	1		433	106			106	60	8	7		1	106	20	43
312	5	8	299	39	1	2	36						211	4	44
12			12												45
671	16	4	651	55	3		52	11	9	3	1	5	113		46
376	8	5	363	44	1	1	42	5					468		47
1,983	44	21	1,918	301	5	7	289	30	11	3	4	4	1,891	8	48
247	4	1	242	26			26	4					213		49
															50
916	21	13	882	109	3	5	101	5					1,196		51
297	4	4	289	68	1	2	65	5					590	7	52
															53
304	4	9	291	30			30						191	10	54
87	6	8	73	9			9	6	2			2	22	58	55
38		1	37	6			6	2					14	16	56

UTAH.

12,146	257	250	11,639	122	9	9	104	39	2,920	440	2,272	208	5,680	36	57
172	3	2	167	7			7	19	7		5	2	58	1	58
557	15	4	538	11	7		4		97	43	41	13	370		59
863	18	24	821	4			4	1	149	73	75	1	731		60
230			230										30		61
211	12	2	197					2	49	31	18		156		62
398	43	35	320	4		1	3	1	31	25	6		249	7	63
62	2		60						1	1			49		64
															65
128			128										117		66
513	16	10	487	24	1		23	8	76	19	7	50	299		67
94	8	6	80						1	1			21		68
164	10	1	153	4	1	2	1		17	8	8	1	227		69
23	1	2	20						2	2			21		70
35		1	34												71
															72
3,621	27	14	3,580	19			19	3	106	93	12	1	455	8	73
															74
374	5	29	340	2			2		69	46	18	5	509	1	75
304	9	9	286	2			2	1	143	10	8	125	192		76

TABLE 3.—NUMBER OF DOMESTIC ANIMALS IN BARNS AND INCLOSURES,

UTAH—Continued.

	COUNTIES.	Number of inclosures reporting domestic animals.	NEAT CATTLE.								
			All neat cattle.	Calves under 1 year.	Steers 1 and under 2 years.	Steers 2 and under 3 years.	Steers 3 years and over.	Bulls 1 year and over.	Heifers 1 and under 2 years.	Dairy cows 2 years and over.	Other cows 2 years and over.
1	Summit	266	245	41	9	3			10	178	4
2	Tooele	240	204	38	10	7	7		11	124	7
3	Uinta	44	45	8	6				4	24	3
4	Utah	1,359	2,183	492	33	12	7	2	83	1,483	70
5	Wasatch	25	56	13	7				3	27	6
6	Washington	179	912	209	73	45	10	28	186	227	134
7	Wayne	14	19	6	1					12	
8	Weber	1,199	1,144	176	12	5		2	37	896	16

VERMONT.

9	The State	14,575	8,313	825	138	92	120	31	645	6,326	136
10	Addison	990	598	55	5	40	22		32	440	4
11	Bennington	1,172	767	110	10		4		33	608	2
12	Caledonia	1,014	570	33	17	5		6	21	478	10
13	Chittenden	1,332	370	45	4	1	1	2	25	288	4
14	Essex	414	277	20	4			4	11	227	11
15	Franklin	1,292	922	94	6	4		6	156	646	10
16	Grand Isle	157	134	17					19	98	
17	Lamoille	573	407	46	9	3			7	342	
18	Orange	779	463	33	5				68	346	11
19	Orleans	896	582	47	16	6	4	5	68	423	13
20	Rutland	2,256	1,215	167	22	21	48	3	92	862	
21	Washington	1,464	761	39	8	8	4	3	70	584	45
22	Windham	930	519	60	19	4	31	2	21	358	24
23	Windsor	1,306	728	59	13		6		22	626	2

VIRGINIA.

24	The State	33,240	27,979	4,481	798	442	887	114	948	19,752	557
25	Accomac	734	836	142	46	45	68	11	62	319	143
26	Albemarle	500	337	37	2				11	283	4
27	Alexandria	318	76	3	2				3	68	
28	Alleghany	571	673	114	34	1		1	10	513	
29	Amelia	73	48	1		1	5	1	3	33	4
30	Amherst	203	242	50	29		1		7	155	
31	Appomattox	39	36	4					2	30	
32	Augusta	1,060	1,088	132	57	50	2		29	818	
33	Bath	71	148	64					2	81	1
34	Bedford	298	211	36	8		2		4	159	2
35	Bland	31	48	10	3					35	
36	Botetourt	230	372	123	3	1	1		1	243	
37	Brunswick	59	34	1			4	6	2	19	2
38	Buchanan	3	2						1	1	
39	Buckingham	153	194	40	11	14	10	2	7	110	
40	Campbell	408	826	168	100	53	61	1	19	408	16
41	Caroline	105	93	15					3	75	
42	Carroll	44	57	10	3		3			39	2
43	Charles City										
44	Charlotte	267	166	19	1	1	14	3	9	119	
45	Chesterfield	800	576	32	7	1	17	2	70	447	
46	Clarke	340	169	3					4	162	
47	Craig	2									
48	Culpeper	217	136	17						119	
49	Cumberland	35	34	6	1		8		1	18	
50	Dickenson	3	3	1						2	
51	Dinwiddie	115	67	9		1	3		4	46	4
52	Elizabeth City	645	292	19	1	2	7	2	9	247	5
53	Essex	78	70	9			1	2	1	57	
54	Fairfax	542	425	35	5	4	1	4	34	342	
55	Fauquier	748	675	93	9	9	26	1	20	516	1
56	Floyd	40	33	5						28	
57	Fluvanna	129	126	20	10	5	5		7	78	1
58	Franklin	116	143	28	6	1	3			104	1
59	Frederick	383	294	19	10				4	261	
60	Giles	45	64	11							
61	Gloucester	62	89	19	2				3	49	
62	Goochland	22	26	2			3		5	48	12
63	Grayson	15	13	3	2		3		4	17	
64	Greene	127	89	20					1	7	
65	Greenesville	55	47	12						69	
66	Halifax	325	266	43	6					34	1
67	Hanover	27	15	1			3	1	6	205	2
68	Henrico	1,129	935	100	6	2		2	3	7	
69	Henry	524	337	59	9		283	4	21	508	13
								2	2	265	

NOT ON FARMS OR RANGES, JUNE 1, 1900, BY COUNTIES—Continued.

UTAH—Continued.

HORSES.				MULES.				ASSES.	SHEEP.				SWINE.	GOATS.	
All horses.	Colts under 1 year.	Colts 1 and under 2 years.	2 years and over.	All mules.	Colts under 1 year.	Colts 1 and under 2 years.	2 years and over.		All sheep.	Lambs under 1 year.	Ewes 1 year and over.	Rams and wethers 1 year and over.			
510	8	12	490	6			6		6	6			18	15	1
464	12	9	443	10			10	1	4	3	1		129		2
175	7	3	165					1					34		3
1,474	35	39	1,400	15		1	14		130	59	65	6	1,455		4
47	2	1	44						7		7		21		5
335	9	33	293	1			1		2,000		2,000		135		6
27		1	26	1			1						21		7
1,365	15	13	1,337	12		5	7	2	25	20	1	4	383	4	8

VERMONT.

20,344	123	133	20,088	31		6	25	5	942	328	572	42	5,359	49	9
1,298	9	13	1,276	2			2		172	51	96	25	392		10
1,497	14	11	1,472	1			1		39	6	33		478	4	11
1,395	10	3	1,382						157	64	92	1	364		12
2,102	8	13	2,081	2			2		2	1	1		248		13
545	6	6	533	6			6		31	6	25		202		14
1,510	9	13	1,488	1			1		1		1		375	3	15
140	5	7	128										43		16
787	4	8	775	6		6			4	1	3		261	27	17
1,022	8	2	1,012					3	142	61	81		314	1	18
1,280	12	9	1,259	8			8		114	41	71	2	329	1	19
2,945	13	29	2,903	1			1	1	109	43	63	3	881	8	20
2,185	10	9	2,166						31	3	23	5	635	3	21
1,687	6	3	1,678	4			4		99	39	59	1	333	2	22
1,951	9	7	1,935					1	41	12	24	5	504		23

VIRGINIA.

27,741	398	378	26,965	3,072	58	59	2,955	209	2,662	928	1,417	317	51,455	1,005	24
742	45	37	660	56			56	4	758	113	472	173	1,663	4	25
296	7	8	281	18		1	17		10	4	5	1	886	1	26
332		3	329	56			56						395	3	27
286	2		284	65	1		64		20	11	9		583		28
38	3	1	34	1			1						115	2	29
96	3	10	83	4			4						339		30
53	1	1	51	18			18						54	3	31
792	16	5	771	26			26	2	146	51	95		2,351		32
117	1	2	114	10			10						170		33
150	3		147										420		34
31			31	6	2	2	2		4		3	1	72	5	35
120	1	4	115	5		1	4						508		36
56			56						1		1		77	5	37
1			1										3		38
115	4	2	109	28			28						238		39
425	14	5	406	84	1		83		200	69	116	15	934		40
61	1		60	2			2						180	1	41
22			22	2			2	9	7	1	4	2	124		42
															43
128		1	127	22			22		15	5	9	1	417		44
519	3	3	513	213		3	210						1,290	6	45
281	2	4	275										597		46
													3		47
147	7	2	138	3	1		2	1					416	2	48
29			29	11		1	10						56		49
3			3										9		50
71			71	71			71						179		51
570	2		568	29			29	1					1,671	22	52
58	1	1	56	1			1						166		53
558	8	4	546	15	7	2	6		34	7	27		779	3	54
595	15	18	562	8			8	1	75	20	53	2	1,468	9	55
31			31						10	6	4		44	1	56
65	2	1	62	12	3		9						268	1	57
77			77	1	1			2					258		58
300	4	7	289	4			4		19	8	10	1	753		59
45			45	2			2						68		60
66	4	6	56	10			10						145		61
12			12	3			3	1					20	1	62
4			4	1		1							10		63
31			31	2		2							386	1	64
99			99	16			16						48	2	65
230	2	7	221	14			14	6	10	3	4	3	588	1	66
21			21	7			7	1	8	3	5		11	1	67
676	1	5	670	165	1	3	161	13	313	262	45	6	2,434	102	68
224	1		223	17		3	14		13	2	11		737	1	69

TABLE 3.—NUMBER OF DOMESTIC ANIMALS IN BARNS AND INCLOSURES,

VIRGINIA—Continued.

	COUNTIES.	Number of inclosures reporting domestic animals.	NEAT CATTLE.								
			All neat cattle.	Calves under 1 year.	Steers 1 and under 2 years.	Steers 2 and under 3 years.	Steers 3 years and over.	Bulls 1 year and over.	Heifers 1 and under 2 years.	Dairy cows 2 years and over.	Other cows 2 years and over.
1	Highland	134	180	48	1	4	2	1	4	119	1
2	Isle of Wight	101	42	6					1	32	3
3	James City	1	1							1	
4	King and Queen	14	14				10			4	
5	King George	35	16	3					1	12	
6	King William	80	98	11	5				10	71	1
7	Lancaster	132	280	90			16			174	
8	Lee	20	18	4					1	13	
9	Loudoun	972	838	71	21	8	13	5	45	675	
10	Louisa	16	13	4						9	
11	Lunenburg	30	55	13	7	1	8		2	22	2
12	Madison	38	25	1						21	3
13	Mathews	8	4	2						2	
14	Mecklenburg	361	455	117	47	41	37	6	24	170	13
15	Middlesex	47	15	2					2	11	
16	Montgomery	338	375	64	8		4		11	287	1
17	Nansemond	684	768	121	64	72	50	25	86	225	125
18	Nelson	325	443	147	7		9	1	13	265	1
19	New Kent	11	6							6	
20	Norfolk	1,190	484	75	13	11	25	3	21	286	50
21	Northampton	343	202	34			3	4	7	150	4
22	Northumberland	63	13	1					1	11	
23	Nottoway	222	146	11	1	1	6		4	122	1
24	Orange	141	154	19					8	127	
25	Page	593	478	77	8	1		2	12	363	15
26	Patrick	16	17	6						11	
27	Pittsylvania	358	215	25	6	5	3		4	172	
28	Powhatan	77	50	6		1	6	2	1	34	
29	Prince Edward	269	141	5					2	134	
30	Prince George	4									
31	Princess Anne										
32	Prince William	157	159	22	1	4	2		8	122	
33	Pulaski	728	680	93	5		11		12	559	
34	Rappahannock	236	214	34	18				1	159	2
35	Richmond	91	80	6		2	20		4	54	
36	Roanoke	753	792	117	16	3	6		23	622	5
37	Rockbridge	766	1,041	296	22	37	27	7	33	619	
38	Rockingham	881	590	54	10	22	14		20	457	13
39	Russell	127	170	33	17				2	111	7
40	Scott	97	147	28	3		2	1	4	109	
41	Shenandoah	725	483	81	20	5		1	16	356	4
42	Smyth	304	299	50	4		8		2	240	
43	Southampton	130	160	44	12	1	10	1	9	82	1
44	Spottsylvania	7	3	1						2	
45	Stafford										
46	Surry	115	91	15	5		7	1	5	52	5
47	Sussex	74	55	7		2	5			38	3
48	Tazewell	421	470	91	15				8	356	
49	Warren	389	349	61	11	3	8		7	255	4
50	Warwick	260	126	24	2	2	2		1	93	1
51	Washington	575	647	126	15	3	13	1	10	479	
52	Westmoreland	104	61	14	1	3	1	3	2	37	
53	Wise	333	595	149	8	5	15		19	398	1
54	Wythe	838	668	184	10	11			16	447	
55	York	26	26	10			1			13	2
56	Alexandria city	187	38	3					2	33	
57	Bristol city	330	259	50	1			1		207	
58	Buena Vista city	232	258	44	14		1		2	197	
59	Charlottesville city	221	191	21	2			1	4	150	13
60	Danville city	601	506	46	8	1		2	14	429	6
61	Fredericksburg city	304	110	5					1	104	
62	Lynchburg city	350	291	7					4	280	
63	Manchester city	203	150	10	2		1		10	127	
64	Newport News city	234	85	9					1	73	2
65	Norfolk city	449	146	16	1				5	103	21
66	Petersburg city	626	261	17	1		8	1	7	215	12
67	Portsmouth city	156	81	9					6	65	1
68	Radford city	223	378	125	1				20	229	3
69	Richmond city	1,162	290	11	1				8	256	14
70	Roanoke city	884	704	36	7	1	8		24	630	3
71	Staunton city	196	148	11	2	1				134	
72	Winchester city	294	111	5					2	104	
73	Williamsburg city	137	104	18	2				1	83	

NOT ON FARMS OR RANGES, JUNE 1, 1900, BY COUNTIES—Continued.

VIRGINIA—Continued.

HORSES.				MULES.				ASSES.	SHEEP.				SWINE.	GOATS.	
All horses.	Colts under 1 year.	Colts 1 and under 2 years.	2 years and over.	All mules.	Colts under 1 year.	Colts 1 and under 2 years.	2 years and over.		All sheep.	Lambs under 1 year.	Ewes 1 year and over.	Rams and wethers 1 year and over.			
112	7	3	102	3		1	2		282	124	152	6	235		1
146			146	21			21						63	7	2
1			1												3
16	3		13	34			34						16		4
10			10										74		5
72		1	71	3			3						23		6
200	24	3	173	2			2						320		7
19			19	9			9						85		8
716	22	12	682	4			4	2	61	24	28	9	1,787	5	9
5			5										35		10
24			24	3			3		55	16	36	3	71		11
39			39						3			3	84		12
6		1	5										17	1	13
138	3	2	133	21			21		14	5	8	1	727	3	14
17			17										74		15
283	3	3	277	12		2	10	1	22	7	15		620		16
470	5	10	455	80	2	4	74		45	15	21	9	1,581	180	17
143	5	6	132	11	2	1	8	1	9	4	5		776	6	18
4			4										28		19
896	4	6	886	91			91	2	15		12	3	1,088	203	20
326	3	7	316	34			34	14	35	17	16	2	600		21
18			18										77		22
158	1	1	156	1			1		1		1		342	74	23
156	2	1	153	2			2						145	1	24
235	10	5	220	20			20		48	4	39	5	1,580	1	25
41			41	23	1		22						14	1	26
137			137	1			1	1					772	1	27
38	1	1	36	2			2						95	5	28
128		2	126	17		1	16						347		29
1			1	15			15								30
															31
143	3	1	139										176	2	32
278	7	6	265	55			55	1	2		1	1	1,139	3	33
116	9	2	105	5		2	3		1	1			410		34
75	4	7	64	2			2		14		13	1	141	1	35
331	8	7	316	14	3	1	10		1		1		1,023	2	36
625	11	30	584	45	16	3	26	1	106	35	71		1,571	2	37
615	19	7	589	13			13		6	3	3		1,946	20	38
146	8	2	136	16			16		74	34	37	3	290		39
58	3	7	48	25	2	5	18	1	26	10	13	3	222		40
343	7	12	324	15			15		12	3	8	1	1,806	2	41
108		3	105	7			7	3	10	4	6		466	4	42
136			136	50			50						124	39	43
4		1	3										9		44
															45
112	1	1	110	20			20		50	25		25	234	1	46
49	1		48	1			1		1		1		65	22	47
335	7	4	324	58	2	5	51	1	8	3	5		531	4	48
275	10	4	261										612		49
216	2	3	211	23			23	31					461	12	50
295	7	7	281	42	11		31	3	15	7	6	2	864	4	51
63	8		55	2			2		1			1	169		52
249	1	3	245	219			219		20	5	10	5	538	28	53
372	3	7	362	28	1	4	23	2	31	13	17	1	1,770	3	54
17	1		16										47		55
398	1		397	17			17						32	5	56
165	1	5	159	12			12						347	1	57
133	2	1	130	5			5						517		58
286	4	11	271	13		2	11	2					39	5	59
588	1	7	580	49	1		48	1	3			8	3	3	60
265	2	3	260	9			9		1	1			250	3	61
536		1	535	30			30						5	4	62
235	1	2	232	16			16						9	3	63
448	3		445	26			26		1	1			3	15	64
1,155	1	1	1,153	51			51		15		15		26	60	65
615	4	14	597	83		4	79		13		1	12	496	19	66
202	1	1	200	4			4						3	15	67
152	2	5	145	8		3	5		11	1	2	8	398	1	68
2,996	5	5	2,986	627		2	625	97	1		1		5	45	69
688	1	4	683	33			33	2					534	4	70
343	2		341	23			23						4	1	71
324	1	2	321	2			2	2					389		72
123		1	122	7			7		1	1			172	3	73

TABLE 3.—NUMBER OF DOMESTIC ANIMALS IN BARNS AND INCLOSURES,

WASHINGTON.

	COUNTIES.	Number of inclosures reporting domestic animals.	NEAT CATTLE. All neat cattle.	Calves under 1 year.	Steers 1 and under 2 years.	Steers 2 and under 3 years.	Steers 3 years and over.	Bulls 1 year and over.	Heifers 1 and under 2 years.	Dairy cows 2 years and over.	Other cows 2 years and over.
1	The State	13,896	17,907	4,027	590	193	127	109	1,172	11,623	66
2	Adams	62	84	29		4		1	2	48	
3	Asotin	79	113	35	2				4	72	
4	Chehalis	437	833	208	49	3	7	1	33	532	
5	Chelan	43	42	7	2				3	30	
6	Clallam	268	380	94	7		2	3	19	255	
7	Clarke	223	181	32	4				7	138	
8	Columbia	249	211	20	5				12	174	
9	Cowlitz	210	349	60	12	3	8	2	25	238	1
10	Douglas	86	50	5	3	1			1	40	
11	Ferry	424	84	16	5		5		7	51	
12	Franklin	19	33	13	1				1	18	
13	Garfield	134	124	24						100	
14	Island	32	74	21	1				5	47	
15	Jefferson	145	220	62	1	1	2	1	19	134	
16	King	2,116	3,120	676	90	22	27	21	266	2,004	14
17	Kitsap	128	348	99	22	2	12	2	25	186	
18	Kittitas	367	390	89	8				12	281	
19	Klickitat	94	106	30	2				2	68	4
20	Lewis	610	922	218	20	5		6	62	611	
21	Lincoln	206	181	30	2	2		2	1	134	10
22	Mason	118	240	55	13	6	3	1	10	152	
23	Okanogan	120	73	25	3	4	4		10	27	
24	Pacific	172	487	127	25	45	16	1	18	255	
25	Pierce	1,524	1,889	367	27	7	2	19	170	1,291	6
26	San Juan	41	72	16	10				3	43	
27	Skagit	421	980	282	57	17	10	19	83	512	
28	Skamania	45	45	13	1				3	28	
29	Snohomish	670	863	173	32	23		5	51	579	
30	Spokane	1,539	974	195	29	5	5	4	54	676	6
31	Stevens	207	375	99	20	10			27	199	20
32	Thurston	450	827	200	39	6	10	4	83	485	
33	Wahkiakum	11	17	4						13	
34	Wallawalla	577	463	57	13	2	3	2	11	373	2
35	Whatcom	924	1,636	418	68	20	6	13	124	987	
36	Whitman	754	818	183	11	5	2	1	11	602	3
37	Yakima	391	303	45	6		3	1	8	240	

WEST VIRGINIA.

38	The State	17,623	15,443	2,329	337	170	227	29	561	11,763	27
39	Barbour	24	23	3			1		1	18	
40	Berkeley	465	194	10	6	1		1	5	171	
41	Boone	15	31	13	1	1				16	
42	Braxton	151	140	12	1	2			8	116	1
43	Brooke	199	98	3					2	93	
44	Cabell	1,016	785	93	8	4	12	3	35	629	1
45	Calhoun	12	12	1					1	10	
46	Clay	197	204	17	5	2	16		11	153	
47	Doddridge	231	208	29	3				3	173	
48	Fayette	984	1,090	206	40	15	32	3	32	762	
49	Gilmer	73	71	3			12			56	
50	Grant	115	81	20	1	1			1	58	
51	Greenbrier	307	299	37	22		4		6	230	
52	Hampshire	144	116	17	3				8	88	
53	Hancock	185	166	21	7	5	13	1	7	112	
54	Hardy	102	89	14	1	1			2	71	
55	Harrison	529	512	84	6				10	412	
56	Jackson	234	139	12					4	123	
57	Jefferson	977	550	24	2		9		43	464	8
58	Kanawha	2,364	3,000	527	87	37	44	11	191	2,103	
59	Lewis	238	323	68	14			1	3	235	2
60	Lincoln	56	39	6						33	
61	Logan	51	70	9					2	59	
62	McDowell	464	533	121	16	3	1	1	9	381	1
63	Marion	722	388	48	2	4			11	323	
64	Marshall	477	408	49	15	10			4	330	
65	Mason	406	275	36	4				9	226	
66	Mercer	717	715	143	5		10	1	13	543	
67	Mineral	288	250	24	10				3	213	
68	Mingo	268	426	109	23	3	23	1	13	254	
69	Monongalia	336	219	12			6		7	194	
70	Monroe	23	10	2						8	
71	Morgan	321	210	26	5	4			8	156	11
72	Nicholas	62	66	11	1	2	1		1	50	
73	Ohio	660	140	10	2	4		2	2	119	1

NOT ON FARMS OR RANGES, JUNE 1, 1900, BY COUNTIES—Continued.

WASHINGTON.

HORSES.				MULES.				ASSES.	SHEEP.				SWINE.	GOATS.	
All horses.	Colts under 1 year.	Colts 1 and under 2 years.	2 years and over.	All mules.	Colts under 1 year.	Colts 1 and under 2 years.	2 years and over.		All sheep.	Lambs under 1 year.	Ewes 1 year and over.	Rams and wethers 1 year and over.			
19,371	303	227	18,841	376	2	10	364	22	436	152	249	35	4,135	103	1
79	2		77	10			10	1					14		2
155	4	3	148										63		3
270	5	1	264						16	7	9		115		4
140	3		137										3		5
253	5	6	242	16			16		5	2	1	2	70	3	6
312	4	6	302					1	2		1	1	45	8	7
489	20	22	447	5	1		4		5	5			9		8
208	1		207	1		1							62		9
191	2	3	186										4		10
1,025	12	8	1,005	5			5	3					2		11
19	1		18										16		12
193	4		189						2	2			12		13
21	1		20										20		14
115	2		113	2			2						10	1	15
2,712	35	22	2,655	186	1		185	8	43	19	21	3	586	13	16
105	2	14	89	5		3	2		33	10	20	3	64	19	17
530	9	2	519	53		1	52		6	2	1	3	163	8	18
199		1	198	1			1		1	1			42		19
576	7	3	566	14			14		3	1	2		287	2	20
706	20	26	660	2			2						39		21
116	1	2	113	1			1	1	36	11	25		32		22
442	19	14	409	2			2						44		23
86		1	85	2			2		12	5	7		73		24
1,742	18	16	1,708	4			4		38	8	27	3	470	47	25
40	1		39	1			1						33		26
511	20	15	476	4			4	2	19	2	14	3	274	2	27
80			80										6		28
941	6	6	929	8			8		31	8	23		296		29
2,478	23	20	2,435	18		5	13	3	4	4			194		30
555	12	5	538	2			2						105		31
408	5	3	400	4			4		12	12			194	2	32
6			6												33
1,096	14	4	1,078						20	17	3		29		34
809	19	5	785	9			9	3	132	27	94	11	415	1	35
1,096	13	13	1,070	19			19		9	3		6	297	2	36
667	13	6	648	2			2		7	6	1		47		37

WEST VIRGINIA.

17,917	145	159	17,613	3,488	6	59	3,423	58	1,817	747	984	86	21,914	667	38
86	2	2	82	2			2						17		39
486	8	4	474	3			3	1	200	85	112	3	994		40
11			11										61		41
158	1	1	156	6			6	1	17	7	9	1	209		42
263	1	2	260	32			32						63		43
819	2	13	804	141	2		139		68	25	40	3	631	52	44
36	2	3	31										11		45
199	2		197	48			48	1	12	5	5	2	266		46
280	5	5	270	4		2	2	1	16	1	15		243		47
373	4	7	362	748		8	740		51	22	21	8	1,232	73	48
78			78	2			2		2	1	1		74		49
107			107	2			2						257		50
299	3	3	293	17		1	16	1	43	22	20	1	212	1	51
122	4		118	11			11		6	1	5		270		52
289	4	2	283	4			4	1	1		1		111	2	53
108	3	1	104										178		54
919	8	13	898	71		1	70	7	25	13	12		388	5	55
203	3	7	193	2			2		1	1			262		56
729	5	4	720	18			18	2					2,121	5	57
1,426	21	21	1,384	431	2	32	397	15	68	19	40	9	4,951	5	58
274	7	2	265	2			2		133	47	86		333	1	59
64			64	22			22						44		60
52			52	14			14		3	2	1		127		61
190			190	497			497		6	1	4	1	586	8	62
1,152	6	5	1,141	292			292	1					461	5	63
591	7	9	575	37		1	36		12	4		8	442	1	64
204	3	2	199	6			6						500	1	65
245	1		244	161		4	157						771		66
232	3	3	226	8		1	7		51	15	34	2	393		67
142			142	62			62	5	5	3		2	836	4	68
448	3	2	443	6			6		1	1			206		69
74	1	1	72	1			1						34		70
162	2	2	158	23			23						849		71
93	1		92	15			15		9		9		69		72
1,487		4	1,483	118		1	117	1	73	51	10	12	60	11	73

TABLE 3.—NUMBER OF DOMESTIC ANIMALS IN BARNS AND INCLOSURES,

WEST VIRGINIA—Continued.

	COUNTIES.	Number of inclosures reporting domestic animals.	NEAT CATTLE.								
			All neat cattle.	Calves under 1 year.	Steers 1 and under 2 years.	Steers 2 and under 3 years.	Steers 3 years and over.	Bulls 1 year and over.	Heifers 1 and under 2 years.	Dairy cows 2 years and over.	Other cows 2 years and over.
1	Pendleton	91	119	34	1				3	81	
2	Pleasants	172	110	6					8	101	
3	Pocahontas	46	21	3						18	
4	Preston	464	362	37	2				8	315	
5	Putnam	337	253	29	3			1	13	207	
6	Raleigh	79	94	15	3				4	72	
7	Randolph	235	242	49					4	189	
8	Ritchie	150	107	6						101	
9	Roane	101	121	15	5		8		4	89	
10	Summers	216	143	18		4	4	1	1	115	
11	Taylor	205	127	6	3				4	114	
12	Tucker	358	361	61	6			1	16	277	
13	Tyler	257	128	9	5				6	107	1
14	Upshur	235	279	42	5	3			4	225	
15	Wayne	205	326	56	8	64	5	1	14	178	
16	Webster	246	319	82	4				12	220	1
17	Wetzel	131	62	4			4		1	53	
18	Wirt	76	65	14						51	
19	Wood	602	301	23	2				9	267	
20	Wyoming	4	23				22			1	

WISCONSIN.

21	The State	60,460	43,699	5,152	1,053	790	328	190	1,934	34,134	118
22	Adams	50	51	4		1			4	42	
23	Ashland	538	582	69	22	4		6	29	452	
24	Barron	665	755	139	15	6	1	1	43	550	
25	Bayfield	486	726	127	31	8	20	3	23	514	
26	Brown	1,226	858	48	30	29	1	3	20	711	16
27	Buffalo	447	596	119	7	1			39	430	
28	Burnett	59	69	5	3	3		1	3	54	
29	Calumet	429	360	39	5	2			11	303	
30	Chippewa	1,094	1,297	199	55	8	15	4	46	968	2
31	Clark	674	895	189	58	22	4	8	41	573	
32	Columbia	1,189	815	48	5	7			39	716	
33	Crawford	500	394	50	8	4			31	301	
34	Dane	1,907	1,023	98	29	20		3	26	847	
35	Dodge	1,829	1,170	57	6		3	1	38	1,052	13
36	Door	290	387	56	19	4		6	29	273	
37	Douglas	1,084	1,100	103	12	3		5	63	914	
38	Dunn	626	695	135	12	3			22	523	
39	Eau Claire	1,268	1,065	105	8			3	33	916	
40	Florence	187	323	78	4			1	36	204	
41	Fond du Lac	1,739	917	59	13	2	4	38	50	751	
42	Forest	60	92	27	6			1	6	52	
43	Grant	1,470	1,281	108	29	25	74	11	36	998	
44	Green	894	480	38	3	3	3	1	17	412	3
45	Green Lake	640	495	43	10	2	1	2	19	418	
46	Iowa	815	775	89	25	75		1	44	541	
47	Iron	395	721	189	3	3	4	3	44	475	
48	Jackson	362	450	64	19	7	2	3	26	329	
49	Jefferson	1,269	760	44	6	16	18		30	646	
50	Juneau	608	546	75	10	1		5	24	431	
51	Kenosha	630	204	12	4				3	185	
52	Kewaunee	254	194	10		1				183	
53	La Crosse	1,362	712	34				1	13	664	
54	Lafayette	699	567	53	12	74			14	414	
55	Langlade	460	409	43	11	1		4	23	327	
56	Lincoln	780	662	35	3	3		4	20	597	
57	Manitowoc	1,274	561	20		2			4	535	
58	Marathon	1,426	1,538	199	65	9	6	3	99	1,157	
59	Marinette	911	834	102	26	1	5	6	48	646	
60	Marquette	293	300	25	4				13	258	
61	Milwaukee	6,630	1,282	24		300	100		23	811	21
62	Monroe	861	665	76	15	22			24	528	
63	Oconto	602	608	75	20	15	2	1	24	429	42
64	Oneida	292	299	34	2	7		3	14	239	
65	Outagamie	1,200	909	52	38	7		4	41	767	
66	Ozaukee	500	303	6				1	4	292	
67	Pepin	287	316	46	10	1		2	24	233	
68	Pierce	801	756	119	10	4		5	43	575	
69	Polk	195	225	44	14		4		17	146	
70	Portage	715	553	50	7	3		1	33	459	
71	Price	305	502	128	29	15	9	4	17	800	
72	Racine	997	334	22					20	292	
73	Richland	523	426	56	29	4		2	31	304	
74	Rock	2,028	777	62	13	6	6	1	43	646	
75	St. Croix	918	918	171	17	4	12	1	25	682	6
76	Sauk	934	547	56	5			2	20	464	

NOT ON FARMS OR RANGES, JUNE 1, 1900, BY COUNTIES—Continued.

WEST VIRGINIA—Continued.

HORSES.				MULES.				ASSES.	SHEEP.				SWINE.	GOATS.	
All horses.	Colts under 1 year.	Colts 1 and under 2 years.	2 years and over.	All mules.	Colts under 1 year.	Colts 1 and under 2 years.	2 years and over.		All sheep.	Lambs under 1 year.	Ewes 1 year and over.	Rams and wethers 1 year and over.			
88	7		81	7	1	1	5		793	344	432	17	241		1
388		1	387	3			3						71	1	2
81			81	48			48						41		3
334	4	4	326	10			10	1	15	4	11		396	1	4
190	4	4	182	72			72	18					407	450	5
52			52	22			22						81		6
297	1	5	291	108			108	1	31	12	18	1	204	5	7
335	1	2	332	7			7						79		8
140	2	4	134	11			11						59		9
115			115	28			28		2	1	1		309	7	10
186		3	183	5	1		5						135	1	11
459	5	9	445	46			46		4	2	2		303	2	12
721	1		720	11			11		20	8	11	1	166	1	13
211	3	1	207	5			5		19	5	14		163	25	14
160		2	158	72		2	70						197		15
257	2	4	251	28			28		130	45	70	15	470		16
548	1	2	545	82			82						53		17
83			83	2			2						56		18
863	2		861	92		5	87	1					224		19
8			8	22			22						2		20

WISCONSIN.

85,199	874	879	83,446	452	8	11	433	101	3,547	1,144	2,018	385	27,101	1,517	21
79		2	77										27		22
879	1	3	875						2		1	1	44	3	23
881	14	12	855	2			2		440	153	240	47	253	1	24
815	7	11	797	2			2		25	8	11	6	138	118	25
1,560	19	12	1,529	1			1		295	105	160	30	370	6	26
558	7	16	535	4			4	1	36	11	25		385	6	27
127	3	1	123												28
506	12	6	488	10			10		3	3			302	5	29
1,257	22	18	1,217	1			1		367	89	211	67	417		30
912	31	25	856	1			1	2	7	2	3	2	265	4	31
1,504	11	10	1,483	15	1		14		38	9	18	11	760	9	32
620	21	15	584	10			10		27	3	21	3	590	2	33
3,119	28	16	3,075	7			7	2	3	3			703	3	34
1,848	17	15	1,816	10			10		7	1	4	2	1,686	27	35
360	3	7	350						56	6	46	4	223		36
1,698	11	6	1,681	7	1		6		24	10	14		405		37
700	9	9	682	6			6		63	24	38	1	474	3	38
1,501	12	12	1,477	5		3	2		3	3			389	1	39
181		1	180										45		40
2,366	19	20	2,327	8	1		7		53	23	20	10	649	4	41
149	1	4	144										14		42
2,005	36	26	1,943	16		2	14	1	42	24	18		935	11	43
1,233	17	17	1,199	10			10	2	223	96	123	4	468	7	44
744	8	7	729	2			2		1		1		365	5	45
1,035	27	16	992	15			15	2	3		1	2	265	6	46
213			213	2			2						64	6	47
438	3	5	430	3			3		28	7	18	3	125		48
1,472	8	16	1,448	10			10	2	32	9	23		786	13	49
780	10	6	764	7			7	1	243	91	137	15	204	7	50
997	5	4	988	4			4	2	3	3			78	5	51
252	1		251						1	1			174		52
2,199	8	6	2,185	8		1	7	1	3	3			80	4	53
960	16	4	940	5			5		165	65	97	3	425		54
532	3	70	459	2			2		4			4	157	2	55
833	3	5	825	7			7		2			2	414	5	56
1,116	6	2	1,108	8			8						1,750		57
1,365	21	23	1,321	6			6	1	87	43	44		1,393	5	58
1,056	10	8	1,038	29			29	2	3	1	2		571	6	59
361	8	5	348						7	5	2		108		60
13,449	17	41	13,391	33			33	1	25	7	17	1	482	1,105	61
1,157	16	20	1,121	8			8	1	4	1	2	1	231	5	62
549	7	15	527						68	4	46	18	594		63
695	34	16	645						2	2			198		64
1,433	12	51	1,370	6			6	1	124	40	75	9	408		65
513	2	3	508	3			3		4	1	3		485	12	66
335	4	9	322						22	11	10	1	291		67
1,126	13	10	1,103	4			4	1	213	89	123	1	296	2	68
326	4	8	314	1		1			3	3			111		69
669	11	10	648	5			5		2			2	364	3	70
398	1	3	394	2			2		7	3	4		98	1	71
1,789	10	2	1,777	7		3	4	1	12		12		113	8	72
808	19	17	770	2			2	2	57	22	34	1	304		73
3,296	27	22	3,247	9			9	2	27	7	20		350	6	74
1,080	13	23	1,044	3			3		20	5	12	3	307	1	75
1,712	20	15	1,677	13			13		23	10	13		246	4	76

TABLE 3.—NUMBER OF DOMESTIC ANIMALS IN BARNS AND INCLOSURES.

WISCONSIN—Continued.

	COUNTIES.	Number of inclosures reporting domestic animals.	NEAT CATTLE.								
			All neat cattle.	Calves under 1 year.	Steers 1 and under 2 years.	Steers 2 and under 3 years.	Steers 3 years and over.	Bulls 1 year and over.	Heifers 1 and under 2 years.	Dairy cows 2 years and over.	Other cows 2 years and over.
1	Sawyer	142	317	101	5		8	2	22	179	
2	Shawano	499	522	78	8		2	1	21	414	
3	Sheboygan	1,310	465	28	3		1		16	407	10
4	Taylor	337	474	99	22	16	3	1	22	309	2
5	Trempealeau	602	651	94	7				25	525	
6	Vernon	573	557	88	11				31	427	
7	Vilas	173	254	72	15	4	3	3	16	141	
8	Walworth	1,715	782	83	22	2	2	6	46	621	
9	Washburn	235	463	139	31	4	2	10	49	228	
10	Washington	504	286	10	3		2		3	268	
11	Waukesha	1,112	385	18	4			1	26	336	
12	Waupaca	1,025	913	102	95	10		2	55	649	
13	Waushara	339	187	12	1				3	171	
14	Winnebago	1,994	1,110	76	4	2	1		33	994	
15	Wood	1,004	1,044	142	18	10	2	2	37	833	
16	La Pointe Indian reservation	38	20	6			2		1	11	
17	Menominee and Stockbridge Indian reservation.	153	142	34	17	4	6	5	11	65	
18	Red Cliff Indian reservation	28	48	12	2			2	5	27	

WYOMING.

19	The State	2,737	2,240	447	47	23	11	4	66	1,632	10
20	Albany	531	245	1		2	4		4	234	
21	Bighorn	55	15	4	1		2			8	
22	Carbon	322	215	37	6	6			4	162	
23	Converse	92	90	25	1	1			7	53	3
24	Crook	68	78	23					2	52	1
25	Fremont	88	132	22	4	8	1	1	27	69	
26	Johnson	74	123	36	6					81	
27	Laramie	719	622	133	8	3	3	1	9	465	
28	Natrona	3									
29	Sheridan	204	184	47	2	1			7	127	
30	Sweetwater	199	167	19	3			1		138	6
31	Uinta	267	291	85	6	2		1	5	192	
32	Weston	99	69	15	10		1		1	42	
33	National Park reservation	16									

NOT ON FARMS OR RANGES, JUNE 1, 1900, BY COUNTIES—Continued.

WISCONSIN—Continued.

HORSES.				MULES.				ASSES.	SHEEP.				SWINE.	GOATS.	
All horses.	Colts under 1 year.	Colts 1 and under 2 years.	2 years and over.	All mules.	Colts under 1 year.	Colts 1 and under 2 years.	2 years and over.		All sheep.	Lambs under 1 year.	Ewes 1 year and over.	Rams and wethers 1 year and over.			
230	1		229										42		1
666	10	4	652	12	1	1	10		5	2	3		327	2	2
1,607	6	4	1,597	17	1		16	8	11	3	6	2	972	21	3
480	5	7	468	2	2				31	7	18	6	186	1	4
776	2	6	768					1	133	21	112		236	2	5
883	23	14	846	5			5		92	9	83		411	26	6
682	1	1	680					1					297	10	7
2,586	12	15	2,559	18			18	17	138	35	28	75	559	2	8
321	11	2	308	6			6		41	13	21	7	196	1	9
717	17	7	693	6			6		31	18	12	1	418	14	10
1,802	22	23	1,757	13			13	42	66	15	51		330	7	11
1,314	23	29	1,262	5	1		4		12	1	11		349		12
610	5	7	598	4			4		6	4	2		67		13
2,413	18	10	2,385	40			40	2	48	6	3	39	801	8	14
1,047	19	9	1,019	5			5	2	21	4	16	1	300	1	15
68	2		66										5		16
414	49	35	330										216	1	17
39			39										10		18

WYOMING.

6,482	150	105	6,227	460	1	12	447	50	82	41	6	35	120	3	19
1,305	6	9	1,290	67		2	65	5	3		2	1		2	20
218	15	7	196	6			6								21
998	10	17	971	140			140	38	3	3			27		22
257	3	3	251	11			11	2	1		1		8		23
263	25	14	224	14			14		1		1		11		24
434	14	5	415	10		10							5		25
146	3	1	142	4			4						3		26
1,112	27	23	1,062	44			44	4	3	2	1		14	1	27
100			100												28
498	9	10	479	4			4		11	10		1	1		29
336		3	333	136			136		2	2					30
383	5	1	377	3	1		2	1	58	24	1	33	51		31
358	32	12	314	21			21								32
24	1		23												33

The reader's attention is called to an error in table 3 in the number of horses and sheep for Illinois, and Kane county in that state. The total number of horses for Illinois is 238,650; for Kane county, 5,707. The number of horses two years and over, for Illinois, is 233,807; for Kane county, 5,633. The total number of sheep for Illinois is 52,703; for Kane county, 24,517. The number of rams and wethers for Illinois is 15,149; for Kane county, 12,485.

TABLE 4.—AVERAGE NUMBER OF THE VARIOUS DOMESTIC ANIMALS NOT ON FARMS OR RANGES, KEPT IN BARNS OR INCLOSURES REPORTING SUCH ANIMALS, TOGETHER WITH THE AVERAGE NUMBER OF KINDS OF ANIMALS REPORTED TO EACH INCLOSURE, BY STATES AND TERRITORIES, JUNE 1, 1900.

STATES AND TERRITORIES.	AVERAGE NUMBER OF ANIMALS TO EACH INCLOSURE.							Average number of kinds of animals in an inclosure.
	Neat cattle.	Horses.	Mules.	Asses.	Sheep.	Swine.	Goats.	
The United States	1.9	2.1	3.1	2.0	20.7	3.5	2.2	1.4
North Atlantic division	1.6	2.4	7.0	2.5	13.3	2.5	1.6	1.3
South Atlantic division	1.9	2.0	3.2	2.1	18.2	2.8	2.6	1.5
North Central division	1.7	2.0	2.7	1.6	31.9	4.3	1.6	1.4
South Central division	2.5	1.8	2.7	1.9	15.3	4.0	3.9	1.7
Western division	2.0	2.3	3.3	2.2	13.2	2.9	2.7	1.4
Alabama	2.7	1.7	3.5	1.8	42.0	3.9	5.7	1.6
Arizona	2.3	2.9	3.1	4.0	13.2	5.2	6.4	1.3
Arkansas	2.9	1.9	2.6	2.0	13.5	6.1	5.4	1.7
California	1.8	2.3	3.0	1.7	27.3	4.6	1.8	1.3
Colorado	2.8	2.2	4.1	1.7	5.7	4.9	2.7	1.3
Connecticut	1.6	2.3	1.6	1.1	5.2	2.3	1.5	1.2
Delaware	1.5	1.9	3.7	1.0	5.5	2.4	1.3	1.4
District of Columbia	1.5	3.1	4.1	1.0	15.0	4.3	1.4	1.1
Florida	3.6	1.7	4.8	3.0	40.7	8.3	5.6	1.5
Georgia	2.2	1.7	3.1	1.9	59.2	3.0	3.4	1.5
Idaho	2.3	2.9	4.5	5.2	[1] 4.5	3.1	1.0	1.5
Illinois	2.3	2.1	2.5	1.5	24.9	6.3	1.6	1.3
Indiana	1.6	1.7	2.3	1.5	20.2	4.8	1.6	1.4
Indian Territory	3.2	2.3	2.3	1.9	4.9	4.1	5.3	1.8
Iowa	1.6	2.1	2.7	2.2	11.4	5.0	1.7	1.5
Kansas	1.7	1.9	2.0	1.4	11.6	3.4	1.9	1.6
Kentucky	1.8	1.9	2.7	1.7	16.8	4.1	1.8	1.6
Louisiana	3.5	1.7	3.4	3.8	14.5	4.2	2.3	1.5
Maine	1.5	1.7	2.5	1.8	11.2	1.5	1.1	1.5
Maryland	1.5	2.0	3.2	1.7	11.4	2.7	1.4	1.4
Massachusetts	1.6	2.7	3.3	1.1	24.0	3.1	1.5	1.2
Michigan	1.6	1.8	2.0	2.8	11.6	2.5	1.4	1.3
Minnesota	1.6	2.3	2.5	1.2	12.2	3.1	1.7	1.4
Mississippi	3.2	1.7	3.2	2.3	19.2	4.0	6.6	1.7
Missouri	1.8	2.1	3.4	1.7	12.0	4.3	1.7	1.5
Montana	2.1	2.7	3.9	2.7	2.2	3.3	2.0	1.3
Nebraska	1.5	2.0	2.2	1.3	2.0	3.8	1.6	1.6
Nevada	2.1	2.8	5.4	4.0	4.9	3.7	1.9	1.3
New Hampshire	1.6	1.8	1.7	1.0	10.2	2.1	1.7	1.3
New Jersey	1.5	2.3	2.9	1.4	3.5	2.6	1.6	1.2
New Mexico	2.8	2.6	2.4	2.5	3.2	2.2	8.0	1.4
New York	1.6	2.8	4.5	2.9	20.6	2.5	1.4	1.2
North Carolina	1.7	1.8	2.2	1.4	6.5	2.3	1.8	1.5
North Dakota	1.8	2.6	2.7	1.0	3.2	2.9	2.3	1.5
Ohio	1.5	1.8	3.1	1.7	21.7	3.8	1.6	1.4
Oklahoma	1.7	2.3	2.3	1.8	2.2	3.6	2.7	1.5
Oregon	1.8	2.2	2.1	1.5	13.8	3.1	2.5	1.4
Pennsylvania	1.5	2.2	8.4	3.2	10.2	2.6	1.8	1.4
Rhode Island	1.6	2.7	1.8	1.0	2.6	4.0	1.6	1.1
South Carolina	1.8	1.7	2.6	1.7	9.4	2.4	1.9	1.5
South Dakota	1.7	2.3	2.5	1.3	6.6	3.4	1.4	1.6
Tennessee	1.9	1.8	2.7	1.8	8.0	4.2	3.0	1.7
Texas	2.5	1.8	2.4	1.8	2.9	3.1	3.3	1.7
Utah	2.0	1.9	2.2	1.6	10.9	1.8	3.3	1.7
Vermont	1.5	1.7	2.4	1.2	11.3	1.6	1.2	1.4
Virginia	1.7	1.9	3.0	3.6	15.7	2.6	1.8	1.6
Washington	2.0	2.4	3.2	1.4	5.3	2.6	2.7	1.4
West Virginia	1.6	2.2	5.4	2.4	12.3	2.7	5.6	1.5
Wisconsin	1.5	2.0	2.0	2.1	13.3	2.6	1.6	1.3
Wyoming	1.9	3.1	5.5	1.9	3.0	2.4	1.5	1.3
Cities of over 25,000 inhabitants	2.5	3.0	4.4	2.1	64.3	22.9	1.5	1.1
Remainder of the United States	1.8	1.9	2.9	2.0	16.5	3.3	2.6	1.5

TABLE 5.—COMPARATIVE EXHIBIT OF THE NUMBER OF NEAT CATTLE AND HORSES NOT ON FARMS, IN 1900, 1870, AND 1860, BY STATES AND TERRITORIES.

STATES AND TERRITORIES.	NEAT CATTLE.			HORSES.		
	1900 (1)	1870 (2)	1860 (2)	1900 (1)	1870 (2)	1860 (2)
The United States	1,466,970	4,273,973	3,347,009	2,833,877	1,547,370	1,185,514
North Atlantic division	217,983	429,723	443,326	873,008	578,766	325,710
South Atlantic division	144,077	429,955	556,108	156,485	97,400	135,192
North Central division	616,518	1,979,726	1,001,575	1,287,263	506,599	463,712
South Central division	382,659	829,195	1,194,354	308,847	252,259	222,294
Western division	105,733	605,374	151,646	208,274	112,346	38,606
Alabama	49,187	28,313	40,208	18,558	13,845	11,692
Arizona	1,023	33,500	----------	4,791	4,097	----------
Arkansas	45,062	21,088	22,731	25,223	10,227	5,329
California	26,969	37,882	53,795	83,834	48,873	12,769
Colorado	18,339	88,720	----------	32,949	6,871	----------
Connecticut	7,842	13,081	22,104	40,588	19,204	16,239
Delaware	1,238	4,000	6,779	6,689	1,863	3,791
District of Columbia	531	1,000	1,092	11,578	5,496	1,233
Florida	12,989	62,536	78,836	7,531	2,549	4,562
Georgia	37,620	111,764	203,070	21,016	28,460	43,641
Idaho	4,125	49,540	----------	9,232	624	----------
Illinois	110,640	228,987	218,459	238,650	163,908	114,163
Indiana	51,874	156,804	79,340	127,257	55,320	39,425
Indian Territory	15,738	----------	----------	16,668	----------	----------
Iowa	76,327	130,810	94,184	153,304	49,144	36,018
Kansas	51,981	624,380	34,938	84,647	34,214	8,124
Kentucky	35,404	112,053	128,045	44,892	34,166	61,209
Louisiana	28,867	52,832	76,331	26,082	3,559	24,197
Maine	15,595	85,765	77,240	33,745	8,268	28,296
Maryland	12,950	16,040	9,555	38,525	12,520	9,224
Massachusetts	18,378	52,263	48,329	132,359	45,227	56,745
Michigan	48,757	87,605	80,760	102,105	25,368	30,601
Minnesota	46,554	54,862	29,823	85,063	9,667	8,063
Mississippi	37,651	80,172	6,881	15,552	14,379	2,445
Missouri	71,865	115,370	118,181	127,290	51,853	80,569
Montana	4,981	45,642	----------	12,323	1,444	----------
Nebraska	31,425	312,788	2,484	60,201	3,390	1,779
Nevada	784	9,453	----------	2,582	6,880	----------
New Hampshire	5,071	13,368	21,254	22,323	4,240	12,881
New Jersey	12,416	31,598	41,664	81,790	23,955	28,519
New Mexico	2,487	128,767	27,116	7,216	21,467	6,541
New York	50,218	40,906	31,801	304,264	319,380	92,458
North Carolina	20,500	97,101	113,241	15,690	11,643	29,955
North Dakota	7,640	[3] 44,257	----------	12,946	[3] 729	----------
Ohio	63,420	85,204	222,956	188,996	94,942	117,101
Oklahoma	4,853	----------	----------	12,909	----------	----------
Oregon	14,397	30,049	59,199	17,348	12,923	16,690
Pennsylvania	98,515	161,346	168,104	218,194	151,149	66,180
Rhode Island	1,635	5,730	6,144	19,401	3,313	7,191
South Carolina	14,827	39,904	----------	9,798	9,947	----------
South Dakota	12,336	(3)	----------	21,605	(3)	----------
Tennessee	49,790	38,622	58,512	38,939	25,946	21,925
Texas	116,107	496,115	861,646	110,024	150,137	95,497
Utah	12,481	151,754	9,875	12,146	3,213	1,400
Vermont	8,313	25,666	26,686	20,344	4,000	17,201
Virginia	27,979	61,409	[4] 143,535	27,741	16,039	[4] 42,786
Washington	17,907	4,725	1,661	19,371	2,785	1,206
West Virginia	15,443	36,201	----------	17,917	8,883	----------
Wisconsin	43,699	138,659	120,450	85,199	18,064	27,869
Wyoming	2,240	25,342	----------	6,482	3,169	----------

[1] From enumerator's returns of animals not on farms or ranges.
[2] Estimates of animals not on farms.
[3] Including both North and South Dakota.
[4] In 1860, Virginia included West Virginia.

TABLE 6.—NUMBER OF VARIOUS KINDS OF DOMESTIC ANIMALS TO 100,000 INHABITANTS IN CERTAIN CITIES AND GROUPS OF CITIES, JUNE 1, 1900, ARRANGED ACCORDING TO POPULATION.

CITIES AND GROUPS OF CITIES.	Neat cattle.	Dairy cows.	Horses.	Mules.	Asses.	Sheep.	Swine.	Goats.
Total cities	677	339	4,153	155	7	217	583	60
Group A	480	201	4,005	144	5	284	704	62
Group B	1,195	544	4,172	177	12	42	245	59
Group C	1,184	838	4,895	191	8	42	289	50
GROUP A.—CITIES OF OVER 100,000 INHABITANTS.								
New York, N. Y	135	63	3,611	17	5	133	62	43
Boroughs;								
Manhattan	115	6	3,698	22	9	218	73	4
Brooklyn	55	38	3,261	8	1	27	12	45
Bronx	234	198	3,685	31	1	20	69	73
Queens	509	458	4,605	7	3	8	127	396
Richmond	928	785	4,819	25	15	231	461	189
Chicago, Ill	1,150	220	4,191	34	2	1,426	3,086	96
Philadelphia, Pa	100	60	3,542	122	12	41	249	40
St. Louis, Mo	279	254	4,802	488	13	1	34	58
Boston, Mass	55	79	4,497	38	1	66	6	6
Baltimore, Md	125	83	3,249	204	2	85	111	22
Cleveland, Ohio	290	171	3,694	10	1	183	1,980	26
Buffalo, N. Y	827	95	4,224	92	5	529	1,826	67
San Francisco, Cal	821	167	4,639	27	7	777	637	167
Cincinnati, Ohio	886	207	3,900	245	6	819	1,681	58
Pittsburg, Pa	188	164	3,109	86	3	2	8	163
New Orleans, La	313	289	2,186	1,195	16	9	167	220
Detroit, Mich	387	328	3,786	4	2	1	33	58
Milwaukee, Wis	139	126	4,165	11	(1)	1	56	236
Washington, D. C	191	171	4,154	99	(1)	11	119	23
Newark, N. J	111	85	4,111	73	2	(1)	52	76
Jersey City, N. J	54	48	3,068	78	1	2	153	69
Louisville, Ky	1,073	342	4,119	880	3	719	1,201	85
Minneapolis, Minn	992	840	6,112	13	2	51	19	16
Providence, R. I	98	79	4,434	3			3	18
Indianapolis, Ind	789	383	6,259	200	3	210	7,156	34
Kansas City, Mo	1,272	1,000	6,970	1,459	28	12	140	31
St. Paul, Minn	830	723	4,464	81	1	10	106	29
Rochester, N. Y	214	188	3,901	24	2	1	62	41
Denver, Colo	6,231	905	6,018	74	31	60	318	24
Toledo, Ohio	578	460	3,997	28	3		17	86
Allegheny, Pa	159	87	3,163	76		129	97	48
Columbus, Ohio	325	239	4,935	25	2	16	97	74
Worcester, Mass	160	128	3,982	1		8	203	12
Syracuse, N. Y	99	87	4,474	17		3	4	17
New Haven, Conn	87	66	3,947	2			588	28
Paterson, N. J	203	163	3,548	34	2	3	574	106
Fall River, Mass	152	130	3,281	11	3		217	1
St. Joseph, Mo	554	499	4,220	269	12	9	127	1
Omaha, Nebr	1,937	1,172	5,956	191	7	6	171	57
Los Angeles, Cal	1,454	1,229	6,523	104	9	4	20	111
Memphis, Tenn	1,608	1,198	4,155	1,481	20	40	130	91
Scranton, Pa	610	509	3,610	890	3	3	314	97
GROUP B.—CITIES OF OVER 50,000 AND LESS THAN 100,000 INHABITANTS.								
Lowell, Mass	121	93	3,559	1	1	11	353	
Albany, N. Y	207	187	3,869	8	1	1	123	74
Cambridge, Mass	86	83	4,753			4		9
Portland, Oreg	1,588	1,214	2,974	58	4	639	369	3
Atlanta, Ga	1,602	1,260	2,478	683	1	2	4	62
Grand Rapids, Mich	738	673	4,444	5	2	1	11	138
Dayton, Ohio	310	282	5,666	71		22	49	16
Richmond, Va	341	301	3,523	737	114	1	6	56
Nashville, Tenn	1,621	1,138	5,869	509	27	300	388	28
Seattle, Wash	1,748	1,231	2,247	128	2	5	90	9
Hartford, Conn	158	139	4,281	3			5	25
Reading, Pa	47	41	3,031	163	4	13	16	66
Wilmington, Del	179	128	3,159	171	1		24	51
Camden, N. J	46	29	2,728	43		16	63	190
Trenton, N. J	157	124	3,584	139	4	12	105	139
Bridgeport, Conn	217	180	4,509	3	10	1	15	73
Lynn, Mass	206	155	3,869			1	55	35
Oakland, Cal	1,142	993	5,875	42	3	4	27	272
Lawrence, Mass	62	53	3,322		2		13	14
New Bedford, Mass	151	127	3,768	19	3		114	16
Des Moines, Iowa	2,218	1,815	9,706	204	13	10	1,366	80
Springfield, Mass	227	189	5,403	18	3	2	311	6
Somerville, Mass	187	99	4,802	2	2	6	4,640	18
Troy, N. Y	143	114	4,031	3	3		38	23
Hoboken, N. J	7	7	2,963	3		2		52
Evansville, Ind	929	735	5,020	568	14	56	219	20
Manchester, N. H	223	179	4,238				325	7
Utica, N. Y	167	105	3,643		7	4	30	4
Peoria, Ill	24,799	346	6,250	55			292	68
Charleston, S. C	597	536	2,349	500	4	47	22	197

[1] Fraction.

TABLE 6.—NUMBER OF VARIOUS KINDS OF DOMESTIC ANIMALS TO 100,000 INHABITANTS IN CERTAIN CITIES AND GROUPS OF CITIES, JUNE 1, 1900, ARRANGED ACCORDING TO POPULATION—Continued.

GROUP B.—CITIES OF OVER 50,000 AND LESS THAN 100,000 INHABITANTS—Continued.

CITIES AND GROUPS OF CITIES.	Neat cattle.	Dairy cows.	Horses.	Mules.	Asses.	Sheep.	Swine.	Goats.
Savannah, Ga	922	632	2,878	[illegible]	4	142	2	148
Salt Lake City, Utah	2,613	2,294	5,158	15	5	99	144	15
San Antonio, Tex	2,689	2,027	8,936	981	221	6	324	221
Duluth, Minn	3,106	2,407	3,802	[illegible]		15	117	
Erie, Pa	207	182	3,357	30		[illegible]	74	8
Elizabeth, N. J	393	203	2,766	63			13	150
Wilkesbarre, Pa	450	421	3,515	858	41	2		44
Kansas City, Kans	2,143	1,595	4,409	196	21	10	422	33
Harrisburg, Pa	100	6	3,333	104	4	2	6	20
Portland, Me	275	243	5,480	14		12	177	6

GROUP C.—CITIES OF OVER 25,000 AND LESS THAN 50,000 INHABITANTS.

Yonkers, N. Y	286	263	4,375	10	2	88	46	71
Norfolk, Va	313	221	2,477	109		32	56	129
Waterbury, Conn	185	170	4,143		2	2	33	22
Holyoke, Mass	72	55	2,654	4		4	33	26
Fort Wayne, Ind	723	672	5,282	64			31	117
Youngstown, Ohio	786	708	4,204	47	4	2	[illegible]	56
Houston, Tex	2,530	1,748	5,819	766	45	4	130	90
Covington, Ky	231	133	2,914	37		44	54	35
Akron, Ohio	569	538	5,179	33			91	30
Dallas, Tex	2,925	2,273	8,732	832	38	2	504	49
Saginaw, Mich	1,566	1,429	5,280	2		[illegible]	503	9
Lancaster, Pa	234	128	4,450	82	2	36	128	2
Lincoln, Nebr	3,045	2,609	8,014	127	20	12	754	100
Brockton, Mass	452	392	4,074	12	2		162	30
Binghamton, N. Y	272	219	4,719	20			5	5
Augusta, Ga	1,757	1,567	3,035	745	15	25	10	79
Pawtucket, R. I	224	189	4,927				59	15
Altoona, Pa	408	362	2,581	46	5	15	10	13
Wheeling, W. Va	298	257	3,544	283	3	188	95	18
Mobile, Ala	1,396	1,120	3,845	556	5	3	36	166
Birmingham, Ala	1,510	1,208	3,629	1,315	16	104	1,182	148
Little Rock, Ark	3,918	2,417	6,753	1,107	8	102	1,626	196
Springfield, Ohio	1,114	931	6,609	63	5		332	29
Galveston, Tex	1,950	1,503	5,232	815	42	32	74	132
Tacoma, Wash	1,856	1,124	2,909	3		19	207	80
Haverhill, Mass	441	339	5,243			5	299	5
Spokane, Wash	1,039	825	4,703	43	8	11	52	
Terre Haute, Ind	11,417	439	8,295	188	3		44	16
Dubuque, Iowa	1,325	865	5,978	30	3	6	366	6
Quincy, Ill	1,285	1,100	6,441	198		11	667	33
South Bend, Ind	536	486	5,342	64	6	6	19	44
Salem, Mass	228	181	3,640	6		3	11	8
Johnstown, Pa	1,063	946	2,393	331	6			81
Elmira, N. Y	303	249	5,382	28		[illegible]	64	17
Allentown, Pa	263	150	4,433	96		56	271	17
Davenport, Iowa	638	528	6,533	198	9		229	17
McKeesport, Pa	634	561	2,243	35	6	12	23	85
Springfield, Ill	1,112	940	6,513	73	3	3	302	32
Chelsea, Mass	244	200	5,025	38			117	91
Chester, Pa	356	282	3,474	44	18			15
York, Pa	160	119	4,853	190		56	403	21
Malden, Mass	211	16	3,957				[illegible]	39
Topeka, Kans	3,273	2,845	9,420	179	6		327	6
Newton, Mass	911	768	6,181	[illegible]	6	33	459	30
Sioux City, Iowa	3,676	2,833	8,746	190	9	2,190	2,951	30
Bayonne, N. J	196	162	2,549				6	77
Knoxville, Tenn	1,860	1,670	3,502	453			25	119
Chattanooga, Tenn	1,748	1,419	3,906	766	12	6	117	25
Schenectady, N. Y	95	85	3,305		3		[illegible]	6
Fitchburg, Mass	222	190	4,393	3			51	
Superior, Wis	2,744	2,464	3,419	16			782	
Rockford, Ill	670	534	6,686	52		3	52	52
Taunton, Mass	1,108	954	5,368		3	10	999	19
Canton, Ohio	450	411	4,728	127				39
Butte, Mont	689	561	3,925	10		3		
Montgomery, Ala	4,251	2,626	4,195	1,071	6	86	1,967	217
Auburn, N. Y	336	270	5,203		3	3	7	10
East St. Louis, Mo	678	560	6,481	418	10	61	1,423	347
Joliet, Ill	351	310	5,151	27		7	109	34
Sacramento, Cal	639	584	6,075	24		7		
Racine, Wis	368	350	3,649	10	3			27
La Crosse, Wis	1,709	1,647	6,267	28	3	10	34	14
Williamsport, Pa	344	323	3,397		7		14	10
Jacksonville, Fla	907	700	2,965	704	32		91	106
Newcastle, Pa	498	431	4,019	159		4	162	21
Newport, Ky	138	134	2,219	42	4		11	21
Oshkosh, Wis	1,556	1,407	5,140	4	7	4	1,163	18
Woonsocket, R. I	181	156	3,787				142	
Pueblo, Colo	1,666	1,392	5,821	114	178	18	60	96
Atlantic City, N. J	32	22	6,006	262	11	4	4	22
Passaic, N. J	137	130	3,474	40			4	54
Bay City, Mich	992	908	4,427	11			851	
Fort Worth, Tex	4,272	3,320	1,034	315	11	19	791	34
Lexington, Ky	1,050	607	5,745	789	4	4	15	30
Gloucester, Mass	865	716	4,031	50		[illegible]	544	

TABLE 6.—NUMBER OF VARIOUS KINDS OF DOMESTIC ANIMALS TO 100,000 INHABITANTS IN CERTAIN CITIES AND GROUPS OF CITIES, JUNE 1, 1900, ARRANGED ACCORDING TO POPULATION—Continued.

GROUP C.—CITIES OF OVER 25,000 AND LESS THAN 50,000 INHABITANTS—Continued.

CITIES AND GROUPS OF CITIES.	Neat cattle.	Dairy cows.	Horses.	Mules.	Asses.	Sheep.	Swine.	Goats.
South Omaha, Nebr	1,169	1,042	4,300	146	4	31	638	138
New Britain, Conn	304	266	2,562					15
Council Bluffs, Iowa	3,461	2,759	7,961	194	27	19	1,407	89
Cedar Rapids, Iowa	1,423	1,278	6,611	156	97	8	10	20
Easton, Pa	79	71	4,826	155				20
Jackson, Mich	1,088	886	8,936	32			79	79

TABLE 7.—PERCENTAGES OF THE NUMBER OF BARNS AND INCLOSURES CONTAINING SPECIFIED KINDS OF DOMESTIC ANIMALS NOT ON FARMS OR RANGES, JUNE 1, 1900.

A.—CITIES OF OVER 25,000 INHABITANTS, GROUPED BY SIZE OF CITIES.

	PERCENTAGES OF INCLOSURES WITH—						
	Neat cattle.	Horses.	Mules.	Asses.	Sheep.	Swine.	Goats.
All cities	17.4	87.8	2.2	.2	.2	1.6	2.5
Group A[1]	12.5	90.1	2.2	.1	.2	1.0	3.2
Group B[2]	22.6	84.7	2.3	.3	.1	1.3	1.9
Group C[3]	25.4	84.4	2.2	.2	.1	3.0	1.2

B.—CITIES OF OVER 25,000 INHABITANTS, GROUPED BY THE GEOGRAPHICAL DIVISIONS IN WHICH LOCATED.

The United States	17.4	87.8	2.2	.2	.2	1.6	2.5
North Atlantic division	8.6	93.7	1.0	.1	.1	1.1	2.9
South Atlantic division	18.3	84.6	5.9	.1	.2	.6	2.8
North Central division	18.3	87.3	1.3	.1	.2	1.8	2.0
South Central division	29.2	79.6	8.3	.5	.2	3.1	3.0
Western division	30.7	80.1	.8	.4	.3	.7	2.6

C.—TERRITORY OUTSIDE OF CITIES OF OVER 25,000 INHABITANTS, GROUPED BY THE GEOGRAPHICAL DIVISIONS IN WHICH LOCATED.

The United States	46.6	69.0	2.8	.3	.4	28.5	.8
North Atlantic division	34.9	72.3	.7	(4)	.4	26.6	1.2
South Atlantic division	50.1	44.0	4.7	.2	.4	53.4	1.5
North Central division	47.2	74.7	1.8	.2	.3	22.6	.4
South Central division	64.1	59.6	8.4	.8	.5	40.8	1.1
Western division	48.8	76.7	2.0	1.7	.7	10.1	.8

D.—CERTAIN OF THE LARGER CITIES.

New York, N. Y	8.4	93.3	.5	.1	.2	.8	5.4
Boroughs:							
Manhattan	1.9	97.9	1.0	.2	.2	(4)	1.5
Brooklyn	4.2	96.4	.2	.1	.1	.1	4.6
Bronx	13.9	91.7	.8	.1	.2	.3	5.6
Queens	14.5	86.5	.1	.1	.1	1.9	10.7
Richmond	23.9	84.8	.7	.5	.3	4.9	5.5
Chicago, Ill	11.8	87.6	.6	.1	.5	2.3	3.8
Philadelphia, Pa	5.5	85.1	3.1	.2	.2	.5	3.2
St. Louis, Mo	10.7	91.4	4.5	.2	(4)	.3	2.5
Boston, Mass	8.4	93.8	.8	(4)	(4)	.4	.6
Baltimore, Md	5.9	95.1	5.0	.1	.4	.1	1.6
Cleveland, Ohio	7.5	95.2	.2	(4)	.1	(4)	1.1
Buffalo, N. Y	5.6	94.8	.9	.1	.2	.7	3.1
San Francisco, Cal	12.0	85.9	.4	.1	.8	.5	9.3
Cincinnati, Ohio	14.1	88.0	5.1	.2	.8	2.2	2.8

[1] Cities of over 100,000 inhabitants.
[2] Cities of over 50,000 and less than 100,000 inhabitants.
[3] Cities of over 25,000 and less than 50,000 inhabitants.
[4] Less than one-tenth of one per cent.

Attention is again requested to the fact mentioned in the introduction to this bulletin, that certain enumerators reported domestic animals on the regular farm schedule, which should have been reported upon the schedule for live stock not on farms or ranges. The foregoing tables must, in consequence, be regarded as in a measure provisional. At the present stage of work in the Census Office, it is impossible to detect and include all such cases, and all, therefore, have been omitted. When that work has been completed, the Census Office will publish a supplemental table regarding the animals not on farms or ranges, but returned on the farm schedule. This will include, in addition, live stock in transit June 1, 1900, and not reported by the enumerators, together with animals in the stock and feed yards of certain cities, such as Jersey City, St. Louis, and Kansas City, which were also omitted by the enumerators.

William R. Merriam

Director of the Census.

CORNELL UNIVERSITY
DEC 10 1900
LIBRARY.

Twelfth Census of the United States.

CENSUS BULLETIN.

No. 18. WASHINGTON, D. C. November 28, 1900.

POPULATION OF IDAHO BY COUNTIES AND MINOR CIVIL DIVISIONS.

This bulletin, prepared under the direction of Mr. WILLIAM C. HUNT, chief statistician for population, gives the aggregate population of Idaho by counties and minor civil divisions, according to the official count of the returns of the Twelfth Census, taken as of June 1, 1900.

Idaho was organized as a territory March 3, 1863, and admitted as a state July 3, 1890. Table 1 shows the population of Idaho at each census from 1870 to 1900, inclusive, together with the increase by number and per cent during each decade.

TABLE 1.—POPULATION OF IDAHO: 1870 TO 1900.

CENSUS YEARS.	Population.	INCREASE.	
		Number.	Per cent.
1900	161,772	77,387	91.7
1890	84,385	51,775	158.7
1880	32,610	17,611	117.4
1870	14,999		

The population of the state in 1900 is 161,772 as compared with a population in 1890 of 84,385. This shows an increase during the decade of 77,387, or 91.7 per cent. A part of this increase is due to the fact that there were 4,064 Indians and 99 other persons, or a total of 4,163 persons, on Indian reservations, etc., in Idaho, who were specially enumerated in 1890 under the provisions of the census act, but were not included in the general population of the state at that census. The population of Idaho in 1870 was 14,999, and in 1880, 32,610, showing an increase from 1870 to 1880 of 17,611, or 117.4 per cent. During the next ten years its population was increased by 51,775, or 158.7 per cent, giving a total population in 1890, as stated in the report for that census, of 84,385.

The population of Idaho in 1900 is more than ten times as large as the population given for 1870, the first census taken after its organization as a territory in 1863.

The total land surface of Idaho is, approximately, 84,290 square miles, the average number of persons to the square mile at the censuses of 1890 and 1900 being as follows: 1890, 1.0; 1900, 1.9.

(CP 15M)

Table 2 shows the population of Idaho by counties at each census from 1870 to 1900, inclusive, while table 3, which immediately follows, shows, for each county, the increase (or decrease) by number and per cent during the ten years from 1890 to 1900.

TABLE 2.—POPULATION OF IDAHO BY COUNTIES: 1870 TO 1900.

COUNTIES.	1900	1890	1880	1870	1860	1850
The State	161,772	84,385	32,610	14,999		
Ada [1]	11,559	8,368	4,674	2,675		
Alturas [2]		2,629	1,693	689		
Bannock [3]	11,702					
Bear Lake	7,051	6,057	3,235			
Bingham [4]	10,447	13,575				
Blaine [5]	4,900					
Boise [6]	4,174	3,342	3,214	3,834		
Canyon [1]	7,497					
Cassia	3,951	3,143	1,312			
Custer [7]	2,049	2,176				
Elmore [8]	2,286	1,870				
Fremont [9]	12,821					
Idaho [6]	9,121	2,955	2,031	849		
Kootenai	10,216	4,108	518			
Latah [10]	13,451	9,173				
Lemhi [11]	3,446	1,915	2,230	988		
Lincoln [12]	1,784					
Logan [13]		4,169				
Nez Perces [10]	13,748	2,847	3,965	1,607		
Oneida [14]	8,933	6,819	6,964	1,922		
Owyhee	3,804	2,021	1,426	1,713		
Shoshone	11,950	5,382	469	722		
Washington	6,882	3,836	879			

[1] Canyon organized from part of Ada in 1892.
[2] Parts taken to form part of Custer in 1881, Elmore and Logan in 1889, and the remainder taken to form part of Blaine in 1895.
[3] Organized from part of Bingham in 1893.
[4] Organized from part of Oneida in 1885; parts taken to form Bannock and part of Fremont in 1893.
[5] Organized from Alturas and part of Logan in 1895.
[6] Part taken to form part of Custer in 1881.
[7] Organized from parts of Alturas, Boise, Idaho, and Lemhi in 1881.
[8] Organized from part of Alturas in 1889.
[9] Organized from parts of Bingham and Lemhi in 1893.
[10] Latah organized from part of Nez Perces in 1888.
[11] Parts taken to form part of Custer in 1881 and part of Fremont in 1893.
[12] Organized from part of Logan in 1895.
[13] Organized from part of Alturas in 1889; taken to form Lincoln and part of Blaine in 1895.
[14] Part taken to form Bingham in 1885.

TABLE 3.—INCREASE IN POPULATION OF IDAHO BY COUNTIES: 1890 TO 1900.

COUNTIES.	INCREASE.		COUNTIES.	INCREASE.	
	Number.	Per cent.		Number.	Per cent.
The State	77,387	91.7	Elmore	416	22.2
Ada	3,191	38.1	Fremont	12,821	
Alturas	[1] 2,629		Idaho	6,166	208.6
Bannock	11,702		Kootenai	6,108	148.6
Bear Lake	994	16.4	Latah	4,278	46.6
Bingham	[2] 3,128	[2] 23.0	Lemhi	1,531	79.9
Blaine	4,900		Lincoln	1,784	
Boise	832	24.8	Logan	[1] 4,169	
Canyon	7,497		Nez Perces	10,901	382.8
Cassia	808	25.7	Oneida	2,114	31.0
Custer	[2] 127	[2] 5.8	Owyhee	1,783	88.2
			Shoshone	6,568	122.0
			Washington	3,046	79.4

[1] Decrease; county abolished in 1895.
[2] Decrease.

The following territorial changes in the counties of Idaho have been made since 1890: Part of Ada taken to form Canyon in 1892; part of Bingham taken to form Bannock in 1893; parts of Bingham and Lemhi taken to form Fremont in 1893; part of Logan taken to form Lincoln in 1895; and Alturas and part of Logan taken to form Blaine in 1895.

Since 1890, as above stated, 2 counties have been taken to form other counties, and 5 counties, namely, Bannock, Blaine, Canyon, Fremont, and Lincoln have been formed. Of the remaining 16 counties all but 2 show increases in population since 1890, and some of them very large increases.

Table 4 shows the population of Idaho by minor civil divisions, so far as it was separately returned at the censuses of 1890 and 1900.

TABLE 4.—POPULATION OF IDAHO BY MINOR CIVIL DIVISIONS: 1890 AND 1900.

MINOR CIVIL DIVISIONS.	1900	1890
ADA COUNTY [1]	11,559	8,368
Boise city	5,957	2,311
Boise precinct No. 1, exclusive of part of Boise city	989	
Boise precinct No. 6, exclusive of part of Boise city	141	
Dry Creek precinct	127	
Green Meadow precinct	582	
Highland precinct	100	
Meridian precinct	1,343	
Orchard precinct	120	
South Boise precinct	1,001	
Union precinct	472	
White Cross precinct	727	
BANNOCK COUNTY [2]	11,702	
Bancroft precinct	663	
Chesterfield precinct	504	
Chub Springs precinct	394	
Cleveland precinct	591	
Gentile Valley precinct	820	
Marsh precinct	1,287	
Oxford precinct	784	
Pocatello precinct No. 1, comprising part of Pocatello city	1,229	
Total for Pocatello city, coextensive with Pocatello precincts 1, 2, and 3.	4,046	
Pocatello precinct No. 2, comprising part of Pocatello city	1,744	
Pocatello precinct No. 3, comprising part of Pocatello city	1,073	
Portneuf precinct	1,121	
Salt River precinct	128	
Soda Springs precinct, including Soda Springs village	916	
Soda Springs village	428	
Fort Hall Indian reservation (part of)	448	
Total for Fort Hall Indian reservation, in Bannock and Bingham counties	1,387	
BEAR LAKE COUNTY	7,051	[3] 6,057
Bennington precinct	397	295
Bloomington precinct	617	512
Dingle precinct	355	360
East and West Montpelier precincts,[4] including Montpelier city.	1,816	
Montpelier city	1,444	1,174
Eight Mile precinct [5]	87	
Fish Haven precinct	186	169
Georgetown precinct [5]	433	350
Liberty precinct	548	425
Nounan precinct [5]	214	138
Nuphar precinct [6]	92	
Ovid precinct	346	274
Paris precinct, including Paris city	1,156	987
Paris city	906	893
St. Charles precinct	514	783
Thomas Fork precinct [6]	290	246
BINGHAM COUNTY [7]	10,447	13,575
Ammon precinct	448	
Basalt precinct	387	
Blackfoot precinct	1,330	
Danilson Springs precinct	190	
Fairview precinct	625	
Grays precinct	311	
Higham precinct	310	
Idaho Falls precinct, including Idaho Falls city	1,462	
Idaho Falls city	1,262	
Iona precinct	748	
Moreland precinct	439	
New Sweden precinct	368	
Presto precinct	350	
Rich precinct	81	
Riverside precinct	394	
Rose precinct	189	
Shelley precinct	450	
Taylor precinct	439	
Teton precinct	387	
Willow Creek precinct	600	
Fort Hall Indian reservation (part of)	939	
[For total see Bannock county.]		

MINOR CIVIL DIVISIONS.	1900	1890
BLAINE COUNTY [8]	4,900	
Antelope precinct	127	
Arco precinct	133	
Bellevue precinct, including Bellevue city	511	
Bellevue city	356	892
Broadford precinct	125	
Bullion precinct	35	
Clyde precinct	92	
Corral precinct	207	
Crichton precinct	129	
Deer Creek precinct	100	
Doniphan precinct	178	
Era precinct	75	
Hailey precinct	1,240	
Island precinct	292	
Ketchum precinct	300	
Little Wood River precinct	249	
Muldoon precinct	93	
Silver Creek precinct	238	
Smoky precinct	42	
Soldier precinct	340	
Spring Creek precinct	118	
Tikura precinct	129	
Wapi precinct	98	
Willow Creek precinct	49	
BOISE COUNTY	4,174	[9] 3,342
Alpha precinct	103	110
Banner precinct	45	117
Centerville precinct	257	142
Deadwood precinct	3	24
Garden Valley precinct	179	196
Granite Creek precinct	130	106
Horseshoe Bend precinct [10]	247	(11)
Idaho City precinct,[12] including Idaho City	663	459
Idaho City	390	
Lake precinct [13]	155	
Lower Squaw Creek precinct	420	(11)
Moore Creek precinct	293	90
Omega precinct [13]	146	261
Pearl precinct [10]	243	
Pioneerville precinct	143	137
Placerville precinct, including Placerville town	272	173
Placerville town	230	
Quartzburg precinct	128	124
Twin Springs precinct [12]	53	
Upper Squaw Creek precinct	312	(11)
Van Wyck precinct	382	538
CANYON COUNTY [14]	7,497	
East Caldwell precinct, including part of Caldwell city	690	
Caldwell city (part of)	283	
Total for Caldwell city, in East and West Caldwell precincts.	997	779
Emmett precinct	1,008	
Lower Boise precinct	506	
Middleton precinct	563	
Nampa precinct, including Nampa village	1,290	
Nampa village	799	347
New Plymouth precinct	281	
Payette precinct, including Payette village	1,394	
Payette village	614	
Roswell precinct	282	
Stuart precinct	386	
West Caldwell precinct, including part of Caldwell city	1,097	
Caldwell city (part of)	714	
CASSIA COUNTY	3,951	3,143
Albion precinct, including Albion village	747	545
Albion village	306	179
Almo precinct	290	280
Basin precinct [15]	278	
Butte precinct [16]	87	
Clear Creek precinct	118	167
Elba precinct [17]	389	255

[1] Part taken to form Canyon county in 1892. Comparison with population for 1890 can not be made; information as to changes in minor civil divisions incomplete.

[2] Organized from part of Bingham county in 1893.

[3] Includes population (1,518) of Montpelier and Preston precincts; Montpelier taken to form East and West Montpelier precincts since 1890, and Preston subsequently annexed to East Montpelier precinct.

[4] Organized from Montpelier precinct; Preston precinct (population 139 in 1890) annexed to East Montpelier precinct since 1890.

[5] Eight Mile precinct organized from parts of Georgetown and Nounan precincts since 1890.

[6] Nuphar precinct organized from part of Thomas Fork precinct since 1890.

[7] Parts taken to form Bannock county and part of Fremont county in 1893. Comparison with population for 1890 can not be made; information as to changes in minor civil divisions incomplete.

[8] Organized from Alturas county and part of Logan county in 1895.

[9] Includes population (865) of Horseshoe Bend, Lower Squaw Creek, and Upper Squaw Creek precincts and that part of the county not located by precincts in 1890.

[10] Pearl precinct organized from part of Horseshoe Bend precinct since 1890.

[11] Horseshoe Bend, Lower Squaw Creek, and Upper Squaw Creek precincts (population 544 in 1890) not separately returned in 1890.

[12] Twin Springs precinct organized from part of Idaho City precinct since 1890.

[13] Lake precinct organized from part of Omega precinct since 1890.

[14] Organized from part of Ada county in 1892.

[15] Organized from part of Oakley precinct since 1890.

[16] Organized from part of Salmon Falls precinct since 1890.

[17] Formerly Bucherville.

TABLE 4.—POPULATION OF IDAHO BY MINOR CIVIL DIVISIONS: 1890 AND 1900—Continued.

MINOR CIVIL DIVISIONS.	1900	1890
CASSIA COUNTY—Continued.		
Jesse precinct[1]	4	32
Malta precinct	171	172
Marion precinct[2]	446	----------
Oakley precinct[3]	1,078	1,141
Rock Creek precinct	146	292
Salmon Falls precinct[4]	35	37
Sublett precinct	111	162
Yale precinct[5]	51	60
CUSTER COUNTY[6]	2,049	[7]2,176
Battle Ground precinct	263	122
Bay Horse precinct[8]	92	237
Bonanza precinct	90	166
Challis precinct	387	579
Clayton precinct[9]	286	411
Custer precinct	342	134
Houston precinct	427	274
Pahsamaroi precinct[10]	44	84
Stanley precinct[11]	57	26
Sunol precinct[10]	61	----------
ELMORE COUNTY	2,286	[12]1,870
Atlanta precinct	119	95
Cold Springs precinct	133	75
Glenns Ferry precinct	472	412
Junction Bar precinct	81	7
Little Camas precinct[13]	170	45
Mayfield precinct[14]	78	111
Mountain Home precinct, including Mountain Home town.	757	364
Mountain Home town	529	233
Neal precinct[15]	79	----------
Pine Grove precinct	101	155
Rocky Bar precinct	296	505
FREMONT COUNTY[16]	12,821	----------
Birch Creek precinct	49	----------
Camas precinct	44	----------
Chapin precinct	344	----------
Dubois precinct	238	----------
Edmunds precinct	560	----------
Fall River precinct	293	----------
Haden precinct	611	----------
Henry precinct	98	----------
Howe precinct	73	----------
Independence precinct	715	----------
Kilgore precinct	254	----------
Lewisville precinct	903	----------
Lyman precinct	493	----------
Market Lake precinct	205	----------
Marysville precinct	508	----------
Medicine Lodge precinct	239	----------
Menan precinct	928	----------
Ora precinct	265	----------
Rea precinct	113	----------
Rexburg precinct, including Rexburg town	1,319	----------
Rexburg town	1,081	----------
Rigby precinct	594	----------
Rudy precinct	367	----------
St. Anthony precinct, including St. Anthony town	859	----------
St. Anthony town	411	----------
Salem precinct	737	----------
Spencer precinct	369	----------
Teton precinct	693	----------
Vernon precinct	236	----------
Wilford precinct	709	----------
Not located by precincts	(17)	----------
IDAHO COUNTY[18]	9,121	2,955
Clearwater precinct	293	----------
Cottonwood precinct	837	----------
Denver precinct	687	----------
Dixie precinct	272	----------
Elk City precinct	252	----------
Fairview precinct	443	----------
Ferdinand precinct	287	----------
Florence precinct	135	----------
IDAHO COUNTY—Continued.		
Forks precinct	243	----------
Grangeville precinct, including Grangeville town	1,587	----------
Grangeville town	1,132	540
Harpster precinct	100	----------
John Days precinct	131	----------
Kamiah precinct	459	----------
Kenterville precinct	387	----------
Kooskia precinct	68	----------
Lake precinct	259	----------
Mount Idaho precinct	539	----------
Newsome precinct	58	----------
Rapid River precinct	184	----------
Slate Creek precinct	92	----------
Stuart precinct	619	----------
Warm Springs precinct	62	----------
Warren precinct	250	----------
Westlake precinct	220	----------
White Bird precinct	230	----------
Not located by precincts[19]	427	----------
KOOTENAI COUNTY[18]	10,216	4,108
Athol precinct	274	----------
Belgrove precinct	193	----------
Bonners Ferry precinct, including Bonners Ferry town	594	----------
Bonners Ferry town	349	----------
Boulder precinct	52	----------
Boundary precinct	222	----------
Carlin Bay precinct	98	----------
Clarks Fork precinct	229	----------
Cocolalla precinct	177	----------
Cœur d'Alene precinct, including Cœur d'Alene town	931	----------
Cœur d'Alene town	508	491
Elk Mountain precinct	93	----------
Granite precinct	230	----------
Harrison precinct, including Harrison town	1,004	----------
Harrison town	702	----------
Hauser precinct	116	----------
Hope precinct	316	----------
Indian Creek precinct	66	----------
Kootenai precinct	137	----------
Lake Creek precinct	70	----------
Lakeview precinct	84	----------
Markham precinct	75	----------
Medimont precinct	157	----------
Mica Bay precinct	165	----------
Mission precinct	336	----------
Naples precinct	156	----------
North Side precinct	64	----------
Post Falls precinct, including Post Falls town	396	----------
Post Falls town	287	----------
Prairie precinct	138	----------
Priest Lake precinct	54	----------
Priest River precinct	284	----------
Rathdrum precinct, including Rathdrum town	985	----------
Rathdrum town	407	218
St. Joe precinct	70	----------
St. Maries precinct	208	----------
Sandpoint precinct	507	----------
Santa precinct	143	----------
Seneaguoteen precinct	170	----------
Spirit Valley precinct	180	----------
State Line precinct	148	----------
Valley precinct	305	----------
Wolf Lodge precinct	37	----------
Cœur d'Alene Indian reservation	752	----------
LATAH COUNTY	18,451	[20]9,173
Bear Creek precinct[21]	489	907
Cora precinct[22]	484	----------
Cornwall precinct[23]	603	----------
East Moscow precinct,[24] including part of Moscow town	1,589	----------
Moscow town (part of)	1,099	----------
Total for Moscow town, in East, South, and West Moscow precincts.	2,484	----------
Four Mile precinct	385	328
Genesee precinct, including Genesee town	1,322	788
Genesee town	731	282
Gold Creek precinct[25]	743	782
Gold Hill precinct	266	185
Juliaetta precinct,[21] including Juliaetta town	523	350
Juliaetta town	287	----------

[1] Formerly Goose Creek.
[2] Organized from part of Oakley precinct since 1890.
[3] Parts taken to form Basin and Marion precincts since 1890.
[4] Part taken to form Butte precinct since 1890.
[5] Formerly Bonanza Bar.
[6] Sea Foam precinct abandoned since 1890.
[7] Includes population (143) of Crystal, Ramshorn, and Sea Foam precincts; Crystal annexed to Clayton precinct and Ramshorn annexed to Bay Horse precinct since 1890.
[8] Ramshorn precinct (population 70 in 1890) annexed since 1890.
[9] Crystal precinct (population 54 in 1890) annexed since 1890.
[10] Sunol precinct organized from part of Pahsamaroi precinct since 1890.
[11] Given as Stanley Basin in 1890.
[12] Includes population (101) of Big Camas and Smith Prairie precincts; Big Camas annexed to Little Camas precinct and Smith Prairie taken to form part of Neal precinct since 1890.
[13] Big Camas precinct (population 84 in 1890) annexed since 1890.
[14] Part taken to form part of Neal precinct since 1890.
[15] Organized from Smith Prairie precinct and part of Mayfield precinct since 1890.
[16] Organized from parts of Bingham and Lemhi counties in 1893.
[17] No population returned.
[18] Not returned by precincts in 1890.
[19] Part of Nez Perces Indian reservation, opened for settlement since 1890.
[20] Includes population (2,861) of Moscow precinct, taken to form East, South, and West Moscow precincts and part of Cornwall precinct since 1890.
[21] Part taken to form part of Kendrick precinct since 1890.
[22] Organized from parts of Gold Creek, Palouse, and Pine Creek precincts since 1890.
[23] Organized from parts of Little Potlatch and Moscow precincts since 1890.
[24] Organized from part of Moscow precinct since 1890.
[25] Part taken to form part of Cora precinct since 1890.

TABLE 4.—POPULATION OF IDAHO BY MINOR CIVIL DIVISIONS: 1890 AND 1900—Continued.

MINOR CIVIL DIVISIONS.	1900	1890
LATAH COUNTY—Continued.		
Kendrick precinct,[1] including Kendrick town	971	----------
Kendrick town	490	----------
Little Potlatch precinct [2]	471	648
Mountain Meadow precinct [3]	419	23
Palouse precinct [4]	564	770
Pine Creek precinct [4]	337	252
South Moscow precinct,[5] including part of Moscow town	1,204	----------
Moscow town (part of)	739	----------
Thorn Creek precinct	587	572
Troy precinct,[6] including Troy town	1,581	707
Troy town	283	----------
West Moscow precinct,[5] including part of Moscow town	796	----------
Moscow town (part of)	646	----------
White Pine precinct [8]	117	----------
LEMHI COUNTY [7]	3,446	1,915
Bannister precinct	38	----------
Blackbird precinct	90	----------
California Bar precinct	156	----------
Fort Lemhi precinct	193	----------
Gibbonsville precinct	641	----------
Goldstone precinct	(8)	----------
Junction precinct	150	----------
Mineral Hill precinct	65	----------
Nicholia precinct	39	----------
Pahsemeri precinct	155	----------
Salmon City precinct, including Salmon city	1,311	----------
Salmon city	398	----------
Singiser precinct	29	----------
Yearianville precinct	93	----------
Yellow Jacket precinct	(8)	----------
Lemhi Indian reservation	486	----------
LINCOLN COUNTY [9]	1,784	----------
Bliss precinct	124	----------
Boulder Hill precinct	83	----------
Clover Creek precinct	68	----------
Malade precinct	382	----------
Minidoka precinct	180	----------
Pagari precinct	43	----------
Schoddie precinct	24	----------
Shoshone precinct	685	----------
Toponis precinct	195	----------
NEZ PERCES COUNTY	13,748	[10] 2,847
Bed Rock precinct	653	404
Big Canyon precinct [11]	470	----------
Big Eddy precinct [11]	1,798	----------
Central Ridge precinct [11]	298	----------
Clearwater precinct [11]	592	----------
Cold Springs precinct [11]	514	----------
East Lewiston precinct,[12] including part of Lewiston city	1,114	----------
Lewiston city (part of)	666	----------
Total for Lewiston city, in East and West Lewiston precincts.	2,425	849
Fletcher precinct [11]	710	----------
Hatwai precinct	129	90
Lapwai precinct [11]	750	----------
Leland precinct [13]	774	389
Mason precinct	540	195
Nez Perces precinct [11]	1,260	----------
Rimrock precinct [14]	495	----------
Spalding precinct [11]	200	----------
Tammany precinct	151	166
Waha precinct	385	193

MINOR CIVIL DIVISIONS.	1900	1890
NEZ PERCES COUNTY—Continued.		
West Lewiston precinct,[12] including part of Lewiston city	1,769	----------
Lewiston city (part of)	1,759	----------
Not located by precincts [15]	1,146	----------
ONEIDA COUNTY	8,933	[16] 6,819
American Falls precinct	353	278
Cherry Creek precinct	274	236
Clifton precinct [17]	460	----------
Curlew precinct [18]	239	----------
Fairview precinct [19]	415	----------
Franklin precinct,[20] including Franklin village	843	1,330
Franklin village	435	----------
Malade precinct, including Malade village	1,358	999
Malade village	1,050	----------
Mink Creek precinct [21]	613	----------
Preston precinct [22]	1,574	1,504
Rockland precinct	591	347
St. John precinct	398	321
St. Joseph precinct [23]	193	----------
Samaria precinct [18]	549	574
Weston precinct [17]	1,073	----------
OWYHEE COUNTY	3,804	[24] 2,021
Big Flat precinct	116	63
Bruneau precinct [25]	351	232
Castle Creek precinct [26]	103	----------
Dairy precinct	58	69
De Lamar precinct [27]	876	438
Dewey precinct [28]	94	----------
Florida precinct [29]	169	----------
Grand View precinct [30]	40	----------
Guffey précinct [31]	126	----------
Hot Spring precinct [32]	155	----------
Oreana precinct [33]	213	185
Pleasant Valley precinct [34]	133	97
Reynolds precinct	197	179
Rock Creek precinct [35]	48	----------
Silver City precinct [36]	976	583
Wilson precinct [31]	149	98
SHOSHONE COUNTY	11,950	[37] 5,382
Burke precinct	1,081	482
Delta precinct [38]	159	106
Eagle precinct	56	56
Elk Prairie precinct [39]	67	68
Gem precinct	1,077	339
Kellogg precinct	823	324
Kingston precinct	310	158
Littlefield precinct	102	(40)
Lolo precinct [41]	316	(40)
Mullan precinct	1,217	818
Murray precinct	302	450
Oro Fino precinct [42]	638	----------
Osburn precinct	363	259
Pierce City precinct	281	238
St. Maries precinct [39]	59	----------
Wallace precinct No. 1,[43] including ward 1 and part of ward 2 of Wallace city.	1,274	----------
Wallace city (part of)	1,200	----------
Total for Wallace city, in Wallace precincts Nos. 1 and 2	2,265	878
Ward 1 ---------- 500		
Ward 2 ---------- 900		
Ward 3 ---------- 865		
Wallace precinct No. 2,[43] including ward 3 and part of ward 2 of Wallace city.	1,211	----------
Wallace city (part of)	1,065	----------

[1] Organized from parts of Bear Creek, Juliaetta, and Troy (formerly American Ridge) precincts since 1890.
[2] Part taken to form part of Cornwall precinct since 1890.
[3] White Pine precinct organized from part of Mountain Meadow precinct since 1890.
[4] Part taken to form part of Cora precinct since 1890.
[5] Organized from part of Moscow precinct since 1890.
[6] Part taken to form part of Kendrick precinct since 1890.
[7] Part taken to form part of Fremont county in 1893. Comparison with population for 1890 can not be made; information as to changes in minor civil divisions incomplete.
[8] No population returned.
[9] Organized from part of Logan county in 1895.
[10] Includes population (1,410) of Goldsmith, Ingle, and Lewiston precincts; Goldsmith and Ingle taken to form Rimrock precinct, and Lewiston taken to form East and West Lewiston precincts since 1890.
[11] Organized from part of Nez Perces Indian reservation, opened for settlement since 1890.
[12] Organized from part of Lewiston precinct since 1890.
[13] Formerly Big Potlatch.
[14] Organized from Goldsmith and Ingle precincts (aggregate population 341 in 1890) since 1890.
[15] Part of Nez Perces Indian reservation, opened for settlement since 1890.
[16] Includes population (1,230) of Dayton precinct, taken to form Clifton and Weston precincts and part of Fairview precinct since 1890.
[17] Organized from part of Dayton precinct since 1890.
[18] Curlew precinct organized from part of Samaria precinct since 1890.
[19] Organized from parts of Dayton, Franklin, and Preston precincts since 1890.
[20] Parts taken to form parts of Fairview and St. Joseph precincts since 1890.
[21] Organized from part of Preston precinct since 1890.
[22] Parts taken to form Mink Creek precinct and parts of Fairview and St. Joseph precincts since 1890.
[23] Organized from parts of Franklin and Preston precincts since 1890.
[24] Includes population (77) of Sinker Creek and War Eagle precincts; part of Sinker Creek taken to form Castle Creek precinct and part annexed to Oreana precinct since 1890; part of War Eagle taken to form part of Rock Creek precinct and part annexed to Silver City precinct since 1890.
[25] Part taken to form Hot Spring precinct since 1890.
[26] Organized from part of Sinker Creek precinct since 1890.
[27] Formerly Wagontown. Part taken to form part of Florida precinct since 1890.
[28] Organized from part of Silver City precinct since 1890.
[29] Organized from parts of De Lamar and Silver City precincts since 1890.
[30] Organized from part of Hot Spring precinct since 1890.
[31] Guffey precinct organized from part of Wilson precinct since 1890.
[32] Organized from part of Bruneau precinct since 1890; part subsequently taken to form Grand View precinct.
[33] Part of Sinker Creek precinct annexed since 1890.
[34] Part taken to form part of Rock Creek precinct since 1890.
[35] Organized from parts of Pleasant Valley, Silver City, and War Eagle precincts since 1890.
[36] Parts taken to form Dewey precinct and parts of Florida and Rock Creek precincts; part of War Eagle precinct annexed since 1890.
[37] Includes population (1,928) of Carbon precinct and what was given as Wallace and Wardner precincts in 1890; Carbon annexed to Delta precinct since 1890.
[38] Carbon precinct (population 157 in 1890) annexed since 1890.
[39] St. Maries precinct organized from part of Elk Prairie precinct since 1890.
[40] Not separately returned.
[41] Part taken to form part of Oro Fino precinct since 1890.
[42] Organized from parts of Lolo and Weippe precincts since 1890.
[43] Wallace precincts Nos. 1 and 2 given as Wallace precinct (population 913) in 1890.

TABLE 4.—POPULATION OF IDAHO BY MINOR CIVIL DIVISIONS: 1890 AND 1900—Continued.

MINOR CIVIL DIVISIONS.	1900	1890
SHOSHONE COUNTY—Continued.		
Wardner precinct No. 1 [1]	1,018	----------
Wardner precinct No. 2 [1]	1,260	----------
Weippe precinct [2]	179	156
Not located by precincts [3]	157	----------
WASHINGTON COUNTY	6,882	[4] 3,836
Bear precinct [5]	466	157
Council precinct [6]	810	482
East Weiser precinct,[7] including part of Weiser city	1,081	----------
Weiser city (part of)	566	----------
Total for Weiser city, in East and West Weiser precincts	1,364	901
WASHINGTON COUNTY—Continued.		
Indian Valley precinct	362	210
Lower Crane precinct [8]	164	----------
Mann Creek precinct	356	292
Meadows precinct	390	294
Middle Valley precinct	441	289
Mineral precinct	127	153
Ruthburg precinct	175	71
Salubria precinct	921	733
Upper Crane precinct [8]	127	----------
West Weiser precinct,[7] including part of Weiser city	1,462	----------
Weiser city (part of)	798	----------

[1] Wardner precincts Nos. 1 and 2 given as Wardner precinct (population 858) in 1890.
[2] Part taken to form part of Oro Fino precinct since 1890.
[3] Includes part of Nez Perces Indian reservation, opened for settlement since 1890.
[4] Includes population (1,155) of Crane and Weiser precincts; Crane taken to form Lower and Upper Crane precincts and Weiser taken to form East and West Weiser precincts since 1890.
[5] Formerly Seven Devils.
[6] Formerly Council Valley.
[7] Organized from part of Weiser precinct since 1890.
[8] Organized from part of Crane precinct since 1890.

There are 33 incorporated cities, towns, and villages in Idaho, for which the population in 1900 is separately returned, and these incorporated places are presented in table 5 in alphabetical order, being abstracted from table 4, in which they are presented in detail under the counties in which they are severally situated.

TABLE 5.—POPULATION OF THE INCORPORATED CITIES, TOWNS, AND VILLAGES OF IDAHO: 1890 AND 1900.

CITIES, TOWNS, AND VILLAGES.	POPULATION.		CITIES, TOWNS, AND VILLAGES.	POPULATION.		CITIES, TOWNS, AND VILLAGES.	POPULATION.	
	1900	1890		1900	1890		1900	1890
Albion village	306	179	Idaho Falls city	1,262	----------	Placerville town	230	----------
Bellevue city	356	892	Juliaetta town	287	----------	Pocatello city	4,046	----------
Boise city	5,957	2,311	Kendrick town	490	----------	Post Falls town	287	----------
Bonners Ferry town	349	----------	Lewiston city	2,425	849	Rathdrum town	407	218
Caldwell city	997	779	Malade village	1,050	----------	Rexburg town	1,081	----------
Cœur d'Alene town	508	491	Montpelier city	1,444	1,174	St. Anthony town	411	----------
Franklin village	435	----------	Moscow town	2,484	----------	Salmon city	398	----------
Genesee town	731	282	Mountain Home town	529	233	Soda Springs village	428	----------
Grangeville town	1,132	540	Nampa village	799	347	Troy town	283	----------
Harrison town	702	----------	Paris city	906	893	Wallace city	2,265	878
Idaho City	390	----------	Payette village	614	----------	Weiser city	1,364	901

Of the above named 33 incorporated places there are only 5 that have a population in 1900 of more than 2,000, namely, Boise city, with 5,957; Pocatello city, with 4,046; Lewiston city, with 2,425; Moscow town, with 2,484; and Wallace city, with 2,265 inhabitants.

William C. Rob[illegible]

Director of the Census.

CORNELL UNIVERSITY
DEC 15 1900
LIBRARY.

Twelfth Census of the United States.

CENSUS BULLETIN.

No. 19. WASHINGTON, D. C. December 4, 1900.

POPULATION OF GEORGIA BY COUNTIES AND MINOR CIVIL DIVISIONS.

This bulletin, prepared under the direction of Mr. WILLIAM C. HUNT, chief statistician for population, gives the aggregate population of Georgia by counties and minor civil divisions, according to the official count of the returns of the Twelfth Census, taken as of June 1, 1900.

Georgia was one of the original thirteen states. Table 1 shows the population of Georgia at each census from 1790 to 1900, inclusive, together with the increase by number and per cent during each decade.

TABLE 1.—POPULATION OF GEORGIA: 1790 TO 1900.

CENSUS YEARS.	Population.	INCREASE.	
		Number.	Per cent.
1900	2,216,331	378,978	20.6
1890	1,837,353	295,173	19.1
1880	1,542,180	358,071	30.2
1870	1,184,109	126,823	11.9
1860	1,057,286	151,101	16.6
1850	906,185	214,798	31.0
1840	691,392	174,569	33.7
1830	516,823	175,838	51.5
1820	340,985	88,552	35.0
1810	252,433	89,747	55.1
1800	162,686	80,138	97.0
1790	82,548		

The population of the state in 1900 is 2,216,331 as against 1,837,353 in 1890, representing an increase since 1890 of 378,978, or 20.6 per cent. This rate of increase is only a little more than that for the decade from 1880 to 1890, when it was 19.1 per cent, and is a little more than two-thirds that for the decade from 1870 to 1880, when it was 30.2 per cent. Georgia had a population at the first census, in 1790, of 82,548, but it increased by 1830 to 516,823, and by 1860 to 1,057,286, having more than doubled during the 30 years from 1830 to 1860. Since 1860 its population has again more than doubled, and is now considerably in excess of two millions.

The population of Georgia in 1900 is very nearly twenty-seven times as large as the population given for 1790, when it was only 82,548.

The total land surface of Georgia is, approximately, 58,980 square miles, the average number of persons to the square mile at the censuses of 1890 and 1900 being as follows: 1890, 31.1; 1900, 37.5.

Table 2 shows the population of Georgia by counties at each census from 1790 to 1900, inclusive, while table 3, which immediately follows, shows, for each county, the increase (or decrease) by number and per cent during the ten years from 1890 to 1900.

(CP 15M)

TABLE 2.—POPULATION OF GEORGIA BY COUNTIES: 1790 TO 1900.

COUNTIES.	1900	1890	1880	1870	1860	1850	1840	1830	1820	1810	1800	1790
The State	2,216,331	1,837,353	1,542,180	1,184,109	1,057,286	906,185	691,392	516,823	340,985	252,433	162,686	82,548
Appling	12,336	8,676	5,276	5,086	4,190	2,949	2,052	1,468	1,264			
Baker	6,704	6,144	7,307	6,843	4,985	8,120	4,226	1,253				
Baldwin	17,768	14,608	13,806	10,618	9,078	8,148	7,250	7,295	7,734	6,356		
Banks	10,545	8,562	7,337	4,973	4,707							
Bartow [1]	20,823	20,616	18,690	16,566	15,724	13,300	9,390					
Berrien	19,440	10,694	6,619	4,518	3,475							
Bibb	50,473	42,370	27,147	21,255	16,291	12,699	9,802	7,154				
Brooks	18,606	13,979	11,727	8,342	6,356							
Bryan	6,122	5,520	4,929	5,252	4,015	3,424	3,182	3,139	3,021	2,827	2,836	
Bulloch	21,377	13,712	8,053	5,610	5,668	4,300	3,102	2,587	2,578	2,305	1,913	
Burke	30,165	28,501	27,128	17,679	17,165	16,100	13,176	11,833	11,577	10,858	9,504	9,467
Butts	12,805	10,565	8,311	6,941	6,455	6,488	5,308	4,944				
Calhoun	9,274	8,438	7,024	5,503	4,913							
Camden	7,669	6,178	6,183	4,615	5,420	6,319	6,075	4,578	4,341	3,941	1,681	305
Campbell	9,518	9,115	9,970	9,176	8,301	7,232	5,370	3,323				
Carroll	26,576	22,301	16,901	11,782	11,991	9,357	5,252	3,419				
Catoosa	5,823	5,431	4,739	4,409	5,082							
Charlton	3,592	3,335	2,154	1,897	1,780							
Chatham	71,239	57,740	45,023	41,279	31,043	23,901	18,801	14,127	14,737	13,540	12,946	10,769
Chattahoochee	5,790	4,902	5,670	6,059	5,797							
Chattooga	12,952	11,202	10,021	6,902	7,165	6,815	3,438					
Cherokee	15,243	15,412	14,325	10,399	11,291	12,800	5,895					
Clarke	17,708	15,186	11,702	12,941	11,218	11,119	10,522	10,176	8,767	7,628		
Clay	8,568	7,817	6,650	5,493	4,893							
Clayton	9,598	8,295	8,027	5,477	4,466							
Clinch	8,732	6,652	4,138	3,945	3,063	637						
Cobb	24,664	22,286	20,748	13,814	14,242	13,843	7,539					
Coffee	16,169	10,483	5,070	3,192	2,879							
Colquitt	13,636	4,794	2,527	1,654	1,316							
Columbia	10,653	11,281	10,465	13,529	11,860	11,961	11,356	12,606	12,695	11,242	8,345	
Coweta	24,980	22,354	21,109	15,875	14,703	13,635	10,364	5,003				
Crawford	10,368	9,315	8,656	7,557	7,693	8,984	7,981	5,313				
Dade	4,578	5,707	4,702	3,033	3,069	2,680	1,364					
Dawson	5,442	5,612	5,837	4,369	3,856							
Decatur	29,454	19,949	19,072	15,183	11,922	8,262	5,872	3,854				
Dekalb	21,112	17,189	14,497	10,014	7,806	14,328	10,467	10,042				
Dodge	13,975	11,452	5,358									
Dooly	26,567	18,146	12,420	9,790	8,917	8,361	4,427	2,135				
Dougherty	13,679	12,206	12,622	11,517	8,295							
Douglas	8,745	7,794	6,934									
Early	14,828	9,792	7,611	6,998	6,149	7,246	5,444	2,051	768			
Echols	3,209	3,079	2,553	1,978	1,491							
Effingham	8,334	5,599	5,979	4,214	4,755	3,864	3,075	2,924	3,018	2,586	2,072	2,424
Elbert	19,729	15,376	12,957	9,249	10,433	12,959	11,125	12,354	11,788	12,156	10,094	
Emanuel	21,279	14,703	9,759	6,134	5,081	4,577	3,129	2,673	2,928			
Fannin	11,214	8,724	7,245	5,429	5,139							
Fayette	10,114	8,728	8,605	8,221	7,047	8,709	6,191	5,504				
Floyd	33,113	28,391	24,418	17,230	15,195	8,205	4,441					
Forsyth	11,550	11,155	10,559	7,983	7,749	8,850	5,619					
Franklin	17,700	14,670	11,453	7,893	7,393	11,513	9,886	10,107	9,040	10,815	6,859	1,041
Fulton	117,363	84,655	49,137	33,446	14,427							
Gilmer	10,198	9,074	8,386	6,644	6,724	8,440	2,536					
Glascock	4,516	3,720	3,577	2,736	2,437							
Glynn	14,317	13,420	6,497	5,376	3,889	4,933	5,302	4,567	3,418	3,417	1,874	413
Gordon	14,119	12,758	11,171	9,268	10,146	5,984						
Greene	16,542	17,051	17,547	12,454	12,652	13,068	11,690	12,549	13,589	11,679	10,761	5,405
Gwinnett	25,585	19,899	19,531	12,431	12,940	11,257	10,804	13,289	4,589			
Habersham	13,604	11,573	8,718	6,322	5,966	8,895	7,961	10,671	3,145			
Hall	20,752	18,047	15,298	9,607	9,366	8,713	7,875	11,748	5,086			
Hancock	18,277	17,149	16,989	11,317	12,044	11,578	9,659	11,820	12,734	13,330	14,456	
Haralson	11,922	11,316	5,974	4,004	3,039							
Harris	18,009	16,797	15,758	13,284	13,736	14,721	13,933	5,105				
Hart	14,492	10,887	9,094	6,783	6,137							
Heard	11,177	9,557	8,769	7,866	7,805	6,923	5,329					
Henry	18,602	16,220	14,193	10,102	10,702	14,726	11,756	10,566				
Houston	22,641	21,613	22,414	20,406	15,611	16,450	9,711	7,369				
Irwin	13,645	6,316	2,696	1,837	1,699	3,334	2,038	1,180	411			
Jackson	24,039	19,176	16,297	11,181	10,605	9,768	8,522	9,004	8,355	10,569	7,736	
Jasper	15,033	13,879	11,851	10,439	10,743	11,486	11,111	13,131	14,614	7,573		
Jefferson	18,212	17,213	15,671	12,190	10,219	9,131	7,254	7,309	7,054	6,111	5,684	
Johnson	11,409	6,129	4,800	2,964	2,919							
Jones	13,358	12,709	11,613	9,436	9,107	10,224	10,065	13,345	16,570	8,597		
Laurens	25,908	13,747	10,053	7,834	6,998	6,442	5,585	5,589	5,436	2,210		
Lee	10,344	9,074	10,577	9,567	7,196	6,660	4,520	1,680				
Liberty	13,093	12,887	10,649	7,688	8,367	7,926	7,241	7,233	6,695	6,228	5,313	5,355
Lincoln	7,156	6,146	6,412	5,413	5,466	5,998	5,895	6,145	6,458	4,555	4,766	
Lowndes	20,036	15,102	11,049	8,321	5,219	7,714	5,574	2,453				
Lumpkin	7,433	6,867	6,526	5,161	4,626	8,955	5,671					
McDuffie	9,801	8,789	9,449									
McIntosh	6,537	6,470	6,241	4,491	5,546	6,027	5,360	4,998	5,129	3,739	2,660	
Macon	14,093	13,183	11,675	11,458	8,449	7,052	5,045					
Madison	13,224	11,024	7,978	5,227	5,933	5,703	4,510	4,646	3,735			
Marion	10,080	7,728	8,598	8,000	7,390	10,280	4,812	1,436				
Meriwether	23,339	20,740	17,651	13,756	15,330	16,476	14,132	4,422				
Miller	6,319	4,275	3,720	3,091	1,791							

[1] Name changed from Cass prior to 1870.

TABLE 2.—POPULATION OF GEORGIA BY COUNTIES: 1790 TO 1900—Continued.

COUNTIES.	1900	1890	1880	1870	1860	1850	1840	1830	1820	1810	1800	1790
Milton	6,763	6,208	6,261	4,284	4,602							
Mitchell	14,767	10,906	9,392	6,633	4,808							
Monroe	20,682	19,137	18,808	17,213	15,953	16,985	16,275	16,202				
Montgomery	16,359	9,248	5,381	3,586	2,997	2,154	1,616	1,269	1,869	2,954	3,180	
Morgan	15,813	16,041	14,032	10,696	9,997	10,744	9,121	12,046	13,520	8,369		
Murray	8,623	8,461	8,269	6,500	7,083	14,433	4,695					
Muscogee	29,836	27,761	19,322	16,663	16,584	18,578	11,699	3,508				
Newton	16,734	14,310	13,623	14,615	14,320	13,296	11,628	11,155				
Oconee	8,602	7,713	6,351									
Oglethorpe	17,881	16,951	15,400	11,782	11,549	12,259	10,868	13,618	14,046	12,297	9,780	
Paulding	12,969	11,948	10,887	7,639	7,038	7,039	2,556					
Pickens	8,641	8,182	6,790	5,317	4,951							
Pierce	8,100	6,379	4,538	2,778	1,973							
Pike	18,761	16,300	15,849	10,905	10,078	14,306	9,176	6,149				
Polk	17,856	14,945	11,952	7,822	6,295							
Pulaski	18,489	16,559	14,058	11,940	8,744	6,627	5,389	4,906	5,283	2,093		
Putnam	13,436	14,842	14,539	10,461	10,125	10,794	10,260	13,261	15,475	10,029		
Quitman	4,701	4,471	4,392	4,150	3,499							
Rabun	6,285	5,606	4,634	3,256	3,271	2,448	1,912	2,176	524			
Randolph	16,847	15,267	13,341	10,561	9,571	12,868	8,276	2,191				
Richmond	53,735	45,194	34,665	25,724	21,284	16,246	11,932	11,644	8,608	6,189	5,475	11,317
Rockdale	7,515	6,813	6,838									
Schley	5,499	5,443	5,302	5,129	4,633							
Screven	19,252	14,424	12,786	9,175	8,274	6,847	4,794	4,776	3,941	4,477	3,019	
Spalding	17,619	13,117	12,585	10,205	8,699							
Stewart	15,856	15,682	13,998	14,204	13,422	16,027	12,933					
Sumter	26,212	22,107	18,239	16,559	9,428	10,322	5,759					
Talbot	12,197	13,258	14,115	11,913	13,616	16,534	15,627	5,940				
Taliaferro	7,912	7,291	7,034	4,796	4,583	5,146	5,190	4,934				
Tattnall	20,419	10,253	6,988	4,860	4,352	3,227	2,724	2,040	2,644	2,206		
Taylor	9,846	8,666	8,597	7,143	5,998							
Telfair	10,083	5,477	4,828	3,245	2,713	3,026	2,763	2,136	2,104	744		
Terrell	19,023	14,503	10,451	9,053	6,232							
Thomas	31,076	26,154	20,597	14,523	10,766	10,103	6,766	3,299				
Towns	4,748	4,064	3,261	2,780	2,459							
Troup	24,002	20,723	20,565	17,632	16,262	16,879	15,733	5,799				
Twiggs	8,716	8,195	8,918	8,545	8,320	8,179	8,422	8,031	10,640	3,405		
Union	8,481	7,749	6,431	5,267	4,413	7,234	3,152					
Upson	13,670	12,188	12,400	9,430	9,910	9,424	9,408	7,013				
Walker	15,661	13,282	11,056	9,925	10,082	13,109	6,572					
Walton	20,942	17,467	15,622	11,038	11,074	10,821	10,209	10,929	4,192	1,026		
Ware	13,761	8,811	4,159	2,286	2,200	3,888	2,323	1,205				
Warren	11,463	10,957	10,885	10,545	9,820	12,425	9,789	10,946	10,630	8,725	8,329	
Washington	28,227	25,237	21,964	15,842	12,698	11,766	10,565	9,820	10,627	9,940	10,300	4,552
Wayne	9,449	7,485	5,980	2,177	2,268	1,499	1,258	963	1,010	676		
Webster	6,618	5,695	5,237	4,677	5,030							
White	5,912	6,151	5,341	4,606	3,315							
Whitfield	14,509	12,916	11,900	10,117	10,047							
Wilcox	11,097	7,980	3,109	2,439	2,115							
Wilkes	20,866	18,081	15,985	11,796	11,420	12,107	10,148	14,237	17,606	14,887	13,103	31,500
Wilkinson	11,440	10,781	12,061	9,383	9,376	8,296	6,842	6,513	6,992	2,154		
Worth	18,664	10,048	5,892	3,778	2,763							

TABLE 3.—INCREASE IN POPULATION OF GEORGIA, BY COUNTIES: 1890 TO 1900.

COUNTIES.	INCREASE.		COUNTIES.	INCREASE.	
	Number.	Per cent.		Number.	Per cent.
The State	378,978	20.6	Jackson	4,863	25.3
			Jasper	1,154	8.3
			Jefferson	999	5.8
Appling	3,660	42.1	Johnson	5,280	86.1
Baker	560	9.1	Jones	649	5.1
Baldwin	3,160	21.6	Laurens	12,161	88.4
Banks	1,983	23.1	Lee	1,270	13.9
Bartow	207	1.0	Liberty	206	1.5
Berrien	8,746	81.7	Lincoln	1,010	16.4
Bibb	8,103	19.1	Lowndes	4,934	32.6
Brooks	4,627	33.0	Lumpkin	566	8.2
Bryan	602	10.9	McDuffie	1,015	11.5
Bulloch	7,665	55.8	McIntosh	67	1.0
Burke	1,664	5.8	Macon	910	6.9
Butts	2,240	21.2	Madison	2,200	19.9
Calhoun	836	9.9	Marion	2,352	30.4
Camden	1,491	24.1	Meriwether	2,599	12.5
Campbell	403	4.4	Miller	2,044	47.8
Carroll	4,275	19.1	Milton	555	8.9
Catoosa	392	7.2	Mitchell	3,861	35.4
Charlton	257	7.7	Monroe	1,545	8.0
Chatham	13,499	23.3	Montgomery	7,111	76.8
Chattahoochee	888	18.1	Morgan	[1] 228	[1] 1.4
Chattooga	1,750	15.6	Murray	162	1.9
Cherokee	[1] 169	[1] 1.0	Muscogee	2,075	7.4
Clarke	2,522	16.6	Newton	2,424	16.9
Clay	751	9.6	Oconee	889	11.5
Clayton	1,303	15.7	Oglethorpe	930	5.4
Clinch	2,080	31.2	Paulding	1,021	8.5
Cobb	2,378	10.6	Pickens	459	5.6
Coffee	5,686	54.2	Pierce	1,721	26.9
Colquitt	8,842	184.4	Pike	2,461	15.0
Columbia	[1] 628	[1] 5.5	Polk	2,911	19.4
Coweta	2,626	11.7	Pulaski	1,930	11.6
Crawford	1,053	11.3	Putnam	[1] 1,406	[1] 9.4
Dade	[1] 1,129	[1] 19.7	Quitman	230	5.1
Dawson	[1] 170	[1] 3.0	Rabun	679	12.1
Decatur	9,505	47.6	Randolph	1,580	10.3
Dekalb	3,923	22.8	Richmond	8,541	18.8
Dodge	2,523	22.0	Rockdale	702	10.3
Dooly	8,421	46.4	Schley	56	1.0
Dougherty	1,473	12.0	Screven	4,828	33.4
Douglas	951	12.2	Spalding	4,502	34.3
Early	5,036	51.4	Stewart	174	1.1
Echols	130	4.2	Sumter	4,105	18.5
Effingham	2,735	48.8	Talbot	[1] 1,061	[1] 8.0
Elbert	4,353	28.3	Taliaferro	621	8.5
Emanuel	6,576	44.7	Tattnall	10,166	99.1
Fannin	2,490	28.5	Taylor	1,180	13.6
Fayette	1,386	15.8	Telfair	4,606	84.0
Floyd	4,722	16.6	Terrell	4,520	31.1
Forsyth	395	3.5	Thomas	4,922	18.8
Franklin	3,030	20.6	Towns	684	16.8
Fulton	32,708	38.6	Troup	3,279	15.8
Gilmer	1,124	12.3	Twiggs	521	6.3
Glascock	796	21.3	Union	732	9.4
Glynn	897	6.6	Upson	1,482	12.1
Gordon	1,361	10.6	Walker	2,379	17.9
Greene	[1] 509	[1] 2.9	Walton	3,475	19.8
Gwinnett	5,686	28.5	Ware	4,950	56.1
Habersham	2,031	17.5	Warren	506	4.6
Hall	2,705	14.9	Washington	2,990	11.8
Hancock	1,128	6.5	Wayne	1,964	26.2
Haralson	606	5.3	Webster	923	16.2
Harris	1,212	7.2	White	[1] 239	[1] 3.8
Hart	3,605	33.1	Whitfield	1,593	12.3
Heard	1,620	16.9	Wilcox	3,117	39.0
Henry	2,382	14.6	Wilkes	2,785	15.4
Houston	1,028	4.7	Wilkinson	659	6.1
Irwin	7,329	116.0	Worth	8,616	85.7

[1] Decrease.

There have been no territorial changes in the counties of Georgia since 1890.

Of the 137 counties in the state all but 9 have increased in population during the decade, the counties showing the largest percentages of increase being Colquitt, 184.4 per cent; Irwin, 116.0 per cent; Tattnall, 99.1 per cent; Laurens, 88.4 per cent; Johnson, 86.1 per cent; Worth, 85.7 per cent; Telfair, 84.0 per cent; Berrien, 81.7 per cent; and Montgomery, 76.8 per cent.

The 9 counties showing a decrease in population are Cherokee, Columbia, Dade, Dawson, Greene, Morgan, Putnam, Talbot, and White.

Table 4 shows the population of Georgia by minor civil divisions, so far as it was separately returned at the censuses of 1890 and 1900.

TABLE 4.—POPULATION OF GEORGIA BY MINOR CIVIL DIVISIONS: 1890 AND 1900.

[The numbers refer to militia districts.]

MINOR CIVIL DIVISIONS.	1900	1890
APPLING COUNTY	12,336	8,676
No. 442 [1]	418	882
No. 443	817	804
No. 456	1,728	1,752
No. 457,[2] including Baxley town	1,825	1,253
Baxley town	488	337
No. 583	1,012	735
No. 1239	642	532
No. 1364, including Hazlehurst town	2,603	1,189
Hazlehurst town	793	290
No. 1383 [2]	718	507
No. 1390 [1]	1,418	537
No. 1394	724	485
No. 1528 [1]	592	----------
No. 1563 [2]	439	----------
BAKER COUNTY	6,704	6,144
No. 900	1,007	(3)
No. 957	2,872	2,323
No. 971, including Newton town	1,628	2,362
Newton town	329	----------
No. 1183	1,197	1,459
BALDWIN COUNTY	17,768	14,608
No. 105. Gumm	708	711
No. 115. Salem	1,859	1,686
No. 318. Meriwether	2,414	2,479
No. 319. Pittsburg	1,565	1,422
No. 320, coextensive with Milledgeville city	4,219	3,322
Milledgeville city:		
Ward 1	737	
Ward 2	149	
Ward 3	612	
Ward 4	567	
Ward 5	256	
Ward 6	1,898	
No. 321. Scottsboro	5,455	3,712
No. 322. Hill	1,548	1,276
BANKS COUNTY	10,545	8,562
No. 207. David	1,254	1,102
No. 208. Bushville	1,422	1,179
No. 265. Homer, including Homer town	1,315	946
Homer town	221	----------
No. 284. Washington	816	770
No. 371. Columbia	299	583
No. 448. Golden Hill, including parts of Alto and Baldwin towns.	1,249	809
Alto town (part of)	36	----------
Total for Alto town, in No. 448, Banks county, and No. 414, Habersham county.	74	----------
Baldwin town (part of)	17	----------
Total for Baldwin town, in No. 448, Banks county, and No. 1449, Habersham county.	130	----------
No. 465. Anderson, including part of Maysville town	1,602	992
Maysville town (part of)	309	201
Total for Maysville town, in No. 465, Banks county, and No. 465, Jackson county.	453	327
No. 912. Poplar Springs,[4] including part of Bellton town	801	1,127
Bellton town (part of)	94	100
Total for Bellton town, in No. 912, Banks county, and No. 410, Hall county.	257	211
No. 1206. Wilmot	624	593
No. 1210. Berlin	531	461
No. 1464. Grove River [4]	632	----------
BARTOW COUNTY	20,823	20,616
No. 819. Allatoona	780	706
No. 822. Cartersville, including Cartersville city	6,070	6,508
Cartersville city	3,135	3,171
Ward 1	1,113	
Ward 2	349	
Ward 3	599	
Ward 4	1,074	
No. 827. Pine Log	1,418	1,171
No. 828. Cassville	1,838	1,832
No. 851. Euharlee	1,655	1,405
No. 856. Adairsville, including Adairsville town	2,245	2,186
Adairsville town	616	531

MINOR CIVIL DIVISIONS.	1900	1890
BARTOW COUNTY—Continued.		
No. 936. Sixth	1,080	1,009
No. 952. Kingston, including Kingston town	1,664	1,778
Kingston town	512	559
No. 963. Stamp Creek	386	459
No. 1041. Wolf Pen	870	1,018
No. 1410. Sallacoa	113	167
No. 1425. Emerson, including Emerson town	772	781
Emerson town	111	----------
No. 1471. Iron Hill [5]	597	723
No. 1472. Taylorsville,[6] including Taylorsville town	1,335	873
Taylorsville town	139	87
BERRIEN COUNTY	19,440	[7] 10,694
No. 518, including Alapaha town	1,986	1,505
Alapaha town	429	449
No. 1144	1,000	650
No. 1145,[8] including Adel town	1,799	(7)
Adel town	721	527
No. 1146	1,276	(7)
No. 1148	1,261	(7)
No. 1156. Upper Ninth [9]	828	1,244
No. 1157. Nashville, including Nashville village	1,821	1,381
Nashville village	293	426
No. 1300	795	621
No. 1311	913	(7)
No. 1314,[9] including Tifton town	3,145	(7)
Tifton town	1,384	----------
No. 1329. Connell Mills	734	581
No. 1427	534	(7)
No. 1461,[10] including Cecil town	1,178	----------
Cecil town	394	203
No. 1487,[11] including Sparks town	2,170	----------
Sparks town	683	307
BIBB COUNTY	50,473	42,370
No. 481. Godfrey	6,489	4,260
No. 482. Warrior	2,025	1,675
No. 483. Howard	2,093	1,731
No. 514. East Macon, exclusive of Macon city	5,078	3,777
No. 519. Hazzard	1,370	1,194
No. 520. Rutland	2,359	2,440
No. 1985. Vineville [12]	7,787	4,547
Macon city, comprising Nos. 564 and 716 and part of 514	23,272	22,746
Ward 1	4,061	
Ward 2	6,199	
Ward 3	5,724	
Ward 4	7,288	
BROOKS COUNTY	18,606	13,979
No. 659. Nankin	1,358	1,342
No. 660. Morven [13]	2,540	2,300
No. 790. Tallokas	2,025	1,511
No. 1198. Groverville	1,590	1,548
No. 1199. Quitman, including Quitman town	5,286	3,937
Quitman town	2,281	1,868
No. 1230. Dry Lake	1,452	978
No. 1402. Dixie	1,679	1,109
No. 1411. Hickory Head	1,684	1,254
No. 1571. Barney [13]	992	----------
BRYAN COUNTY	6,122	5,520
No. 19	1,929	1,382
No. 20. Way Station	1,713	1,935
No. 1137. Court House	875	900
No. 1380	1,605	1,303
BULLOCH COUNTY	21,377	13,712
No. 44. Sink Hole [14]	1,963	1,326
No. 45. Club House	3,163	1,493
No. 46. Lockhart [15]	1,694	2,009
No. 47. Brier Patch [16]	1,937	2,605
No. 48. Hagan [15]	1,997	1,451
No. 1209. Statesboro,[15] including Statesboro town	3,706	1,845
Statesboro town	1,197	425
No. 1320. Laston	1,844	1,228
No. 1340. Bay [17]	1,584	1,755

[1] No. 1528 organized from parts of Nos. 442 and 1390 since 1890.
[2] No. 1563 organized from parts of Nos. 457 and 1383 since 1890.
[3] Not separately returned.
[4] No. 1464 organized from part of No. 912 since 1890.
[5] Formerly No. 1423.
[6] Formerly No. 1424.
[7] Nos. 1145, 1146, 1148, 1311, 1314, and 1427 (population 4,712) not separately returned in 1890.
[8] Parts taken to form No. 1461 and part of No. 1487 since 1890.
[9] Part taken to form part of No. 1487 since 1890.
[10] Organized from part of No. 1145 since 1890.
[11] Organized from parts of Nos. 1145, 1156, and 1314 since 1890.
[12] Given as No. 1085, Vineville, in 1890.
[13] No. 1571 organized from part of No. 660 since 1890.
[14] Part taken to form part of No. 1547 since 1890.
[15] Part taken to form part of No. 1575 since 1890.
[16] Part taken to form part of No. 1523 since 1890.
[17] Parts taken to form parts of Nos. 1523 and 1547 since 1890.

TABLE 4.—POPULATION OF GEORGIA BY MINOR CIVIL DIVISIONS: 1890 AND 1900—Continued.

MINOR CIVIL DIVISIONS.	1900	1890
BULLOCH COUNTY—Continued.		
No. 1523. Nellwood [1]	1,293	----------
No. 1547. Emit [2]	1,179	----------
No. 1575. Blitch [3]	1,017	----------
BURKE COUNTY	30,165	28,501
No. 60, including part of Waynesboro village	2,017	1,951
Waynesboro village (part of)	773	834
Total for Waynesboro village, in Nos. 60 and 62	2,030	1,711
No. 61	1,720	3,486
No. 62, including part of Waynesboro village	4,453	2,335
Waynesboro village (part of)	1,257	877
No. 63	2,000	1,995
No. 64	2,309	1,878
No. 65	1,620	1,639
No. 66	1,588	2,290
No. 67	2,011	1,590
No. 68	2,368	1,993
No. 69	924	773
No. 70	1,163	1,112
No. 71	1,488	1,240
No. 72	1,616	1,508
No. 73	1,469	1,724
No. 74, including Midville village	1,700	1,390
Midville village	275	----------
No. 75	1,719	1,597
BUTTS COUNTY	12,805	10,565
No. 552. Iron Springs	1,095	1,054
No. 609. Dublin	908	873
No. 610. Towaliga	1,389	1,205
No. 612. Jackson, including Jackson and Pepperton towns.	3,663	2,316
Jackson town	1,487	922
Pepperton town	500	----------
No. 613. Coodys	1,162	1,089
No. 614. Indian Springs, including Flovilla and McIntosh towns.	1,517	1,391
Flovilla town	523	422
McIntosh town	262	315
No. 615. Buttrill, including Jenkinsburg town	1,813	1,530
Jenkinsburg town	255	----------
No. 616. Worthville	1,258	1,107
CALHOUN COUNTY	9,274	8,438
No. 574, including part of Arlington village	1,990	1,675
Arlington village (part of)	655	----------
Total for Arlington village,[4] in No. 574, Calhoun county, and No. 1435, Early county.	755	417
No. 626, including Leary town	1,962	2,130
Leary town	396	267
No. 1123, including Morgan town	1,969	1,717
Morgan town	240	180
No. 1283	780	905
No. 1304	815	681
No. 1316	1,758	1,330
CAMDEN COUNTY	7,669	6,178
No. 29. St. Marys,[5] including St. Marys town	1,291	1,139
St. Marys town	529	575
No. 30. Baileys Mills	670	664
No. 31. Satilla Mills	1,608	911
No. 32. Tompkins	1,406	1,122
No. 33. Waverly	834	708
No. 270. Tarboro	1,741	1,634
No. 1489. Cumberland [5]	119	----------
CAMPBELL COUNTY	9,518	9,115
No. 499. Red Oak	1,001	1,019
No. 652. Palmetto, including Palmetto town	1,478	1,375
Palmetto town	620	552
No. 731. Sandtown	904	904
No. 733. Campbellton	670	842
No. 734. Old Ninth	662	836
No. 757. Goodes	945	762
No. 1134. Fairburn, including Fairburn town	2,461	2,149
Fairburn town	761	695
No. 1165. Rivertown	857	797
No. 1204. Union	540	431

[1] Organized from parts of Nos. 47 and 1340 since 1890; part subsequently taken to form part of No. 1547.
[2] Organized from parts of Nos. 44, 1340, and 1523 since 1890.
[3] Organized from parts of Nos. 46, 48, and 1209 since 1890.
[4] In 1890 given as in No. 574, Calhoun county, only.
[5] No. 1489 organized from part of No. 29 since 1890.
[6] Parts taken to form parts of Nos. 1483 and 1541 since 1890.
[7] Parts taken to form parts of Nos. 1527 and 1533 since 1890.
[8] Parts taken to form parts of Nos. 1483 and 1527 since 1890.
[9] Parts taken to form parts of Nos. 1483, 1541, and 1542 since 1890.
[10] Part taken to form part of No. 1542 since 1890.
[11] No. 1496 organized from parts of Nos. 1152 and 1240 since 1890.

MINOR CIVIL DIVISIONS.	1900	1890
CARROLL COUNTY	26,576	22,301
No. 642. Villa Rica, including Villa Rica town	2,535	1,937
Villa Rica town	576	426
No. 649. Temple, including Temple town	2,795	2,345
Temple town	397	240
No. 682. Whitesburg,[6] including Whitesburg town	1,156	1,315
Whitesburg town	296	294
No 713. Roopville,[7] including Roopville village	1,309	1,384
Roopville village	109	123
No. 714. Carrollton,[8] including Carrollton town	5,934	5,363
Carrollton town	1,998	1,451
No. 729. Cross Plains [9]	685	1,302
No 1006. Smithfield	1,000	678
No. 1111. Bowdon,[7] including Bowdon town	1,547	1,756
Bowdon town	307	354
No. 1122. Fairplay [10]	1,049	1,384
No. 1152. Kansas [11]	611	1,056
No. 1163. Lowell [12]	1,129	1,053
No. 1240. Turkey Creek [11]	723	678
No. 1297. County Line [13]	595	616
No. 1310. Mexico	521	503
No. 1371. Shiloh [14]	800	581
No. 1436. Flint Corner	451	350
No. 1483. Clem [15]	662	----------
No. 1496. Mandeville [11]	924	----------
No. 1527. Victory [16]	600	----------
No. 1533. Tyns [17]	600	----------
No. 1541. Banning [18]	461	----------
No. 1542. Hulett [19]	489	----------
CATOOSA COUNTY	5,823	5,431
No. 930. Ringgold, including Ringgold town	1,221	1,096
Ringgold town	437	465
No. 1084. Cross Roads,[20] including Graysville town	724	913
Graysville town	183	306
No. 1094. Chambers [20]	588	759
No. 1095. Blackstock	776	825
No. 1096. Ninth [20]	625	615
No. 1109. Catoosa	833	804
No. 1110. Wood Station	534	419
No. 1555. Boynton [20]	522	----------
CHARLTON COUNTY	3,592	3,335
No. 32. Folkston, including Folkston town	833	600
Folkston town	167	----------
No. 959. Gaineyville [21]	194	396
No. 1142. Traders Hill [21]	497	578
No. 1193. Thick Branch	461	754
No. 1220. Willisville [21]	830	357
No. 1354. Satilla	494	650
No. 1545. Toledo [21]	283	----------
CHATHAM COUNTY	71,239	57,740
Savannah city, coextensive with Nos. 1, 2, 3, and 4	54,244	43,189
No. 5, including Tybee and Wassaw towns	6,269	4,334
Tybee town	381	----------
Wassaw town	592	----------
No. 6	2,647	3,087
No. 7	2,557	2,804
No. 8	5,522	4,376
CHATTAHOOCHEE COUNTY	5,790	4,902
No. 678. Goblin Hill	482	477
No. 787. Halloca	537	476
No. 1104. Cusseta, including Cusseta village	1,078	1,104
Cusseta village	301	241
No. 1106. Jamestown	700	644
No. 1107. Pine Knot	812	614
No. 1108. Coleman	1,758	1,172
No. 1153. Big Sandy	423	415
CHATTOOGA COUNTY	12,952	11,202
No. 870. Trion, including Trion town	3,020	1,767
Trion town	1,926	807
No. 925. Summerville,[22] including Raccoon Mills and Summerville towns.	2,261	2,276
Raccoon Mills town	441	----------
Summerville town	486	560
No. 927. Teloga	730	791

[12] Part taken to form part of No. 1483 since 1890.
[13] Parts taken to form parts of Nos. 1541 and 1542 since 1890.
[14] Part taken to form part of No. 1527 since 1890.
[15] Organized from parts of Nos. 682, 714, 729, and 1163 since 1890.
[16] Organized from parts of Nos. 713, 714, 1111, and 1371 since 1890; part subsequently taken to form No. 1533.
[17] Organized from parts of Nos. 713, 1111, and 1527 since 1890.
[18] Organized from parts of Nos. 682, 729, and 1297 since 1890.
[19] Organized from parts of Nos. 729, 1122, and 1297 since 1890.
[20] No. 1555 organized from parts of Nos. 1084, 1094, and 1096 since 1890.
[21] No. 1545 organized from parts of Nos. 959, 1142, and 1220 since 1890.
[22] Part taken to form part of No. 1484 since 1890.

TABLE 4.—POPULATION OF GEORGIA BY MINOR CIVIL DIVISIONS: 1890 AND 1900—Continued.

MINOR CIVIL DIVISIONS.	1900	1890
CHATTOOGA COUNTY—Continued.		
No. 940. Dirt Town	1,319	1,310
No. 961. Seminole[1]	778	1,006
No. 962. Subligna	867	684
No. 968. Alpine	1,391	885
No. 1083. Coldwater	1,105	1,156
No. 1216. Dirtseller	370	708
No. 1382. Haywood	382	619
No. 1484. Lyerly,[2] including Lyerly town	729	----------
Lyerly town	234	----------
CHEROKEE COUNTY	15,243	15,412
No. 792. Canton, including Canton town	1,827	1,567
Canton town	847	659
No. 817. Bells	613	672
No. 818. Mullin	890	876
No. 890. Woodstock, including Woodstock town	1,240	1,189
Woodstock town	276	----------
No. 960. Sallacoa	459	545
No. 971. Claytons	707	879
No. 1000. Cross Roads	1,223	1,119
No. 1008. Harbins, including Waleska town	1,033	1,058
Waleska town	170	----------
No. 1010. Hickory Flat	1,134	1,187
No. 1015. Lickskillet	899	993
No. 1019. Wildcat	936	799
No. 1028. Fairplay	708	854
No. 1031. Conn Creek	746	830
No. 1032. Ball Ground, including Ball Ground town	1,101	1,155
Ball Ground town	302	296
No. 1174. Little River	845	751
No. 1279. Sixes	882	938
CLARKE COUNTY	17,708	15,186
No. 216. Athens,[3] including Athens city	11,018	9,334
Athens city	10,245	8,639
Ward 1	3,407	
Ward 2	1,453	
Ward 3	2,825	
Ward 4	2,560	
No. 217. Georgia Factory,[3] including Whitehall town	1,098	857
Whitehall town	660	----------
No. 218. Puryears	1,013	1,006
No. 219. Sandy Creek	950	1,000
No. 220. Bucks Branch	1,648	1,385
No. 241. Bradberrys[3]	589	943
No. 1347. Kinneys	519	661
No. 1467. Princeton Factory,[3] including Princeton town	873	----------
Princeton town	244	----------
CLAY COUNTY	8,568	7,817
No. 431. Town, including Fort Gaines town	2,775	2,294
Fort Gaines town	1,305	1,097
No. 749. Cotton Hill	2,579	2,622
No. 969. Bluffton,[4] including Bluffton town	2,232	2,901
Bluffton town	312	298
No. 1579. Zetto[4]	982	----------
CLAYTON COUNTY	9,598	8,295
No. 538. Panhandle	1,261	1,060
No. 548. Poplar Springs	1,205	1,103
No. 1088. Jonesboro, including Jonesboro city	3,574	3,151
Jonesboro city	877	803
No. 1189. Adamson	1,427	1,170
No. 1406. Ellenwood	695	752
No. 1446. Oak	1,436	1,059
CLINCH COUNTY	8,732	6,652
No. 586. Mud Creek	1,512	1,580
No. 970. Magnolia	901	589
No. 1052. Stockton	925	992
No. 1061. Rabbitville	643	422
No. 1141. Morgan	486	515
No. 1219. Jones Creek	1,161	175
No. 1224. Homerville, including Homerville town	1,039	857
Homerville town	434	----------
No. 1280. Dupont	1,032	658
No. 1365. Withers	167	93
No. 1389. Sausey	866	771
COBB COUNTY	24,664	22,286
No. 845. Roswell, coextensive with Roswell town	1,329	1,138
No. 846. Powder Springs,[5] including Powder Springs town.	2,017	1,808
Powder Springs town	280	262

MINOR CIVIL DIVISIONS.	1900	1890
COBB COUNTY—Continued.		
No. 851. Acworth, including Acworth town	2,294	2,159
Acworth town	937	815
No. 895. Coxes	1,100	949
No. 897. Merritts	974	1,097
No. 898. Marietta, including Marietta city	7,814	6,515
Marietta city	4,446	3,384
No. 911. Gritter	1,708	1,619
No. 991. Big Shanty, including Kenesaw town	1,399	1,225
Kenesaw town	320	168
No. 992. Lemons[6]	607	362
No. 1017. Oregon[5]	860	1,361
No. 1292. Smyrna,[6] including Smyrna town	1,185	1,430
Smyrna town	238	416
No. 1318. Red Rock[5]	576	703
No. 1319. Post Oak	410	405
No. 1378. Austell, including Austell town	1,017	894
Austell town	648	582
No. 1395. Howells	494	621
No. 1540. Lost Mountain[5]	496	----------
No. 1568. Vinings[6]	384	----------
COFFEE COUNTY	16,169	10,483
No. 437. Pickren	2,084	1,722
No. 748. Douglas,[7] including Douglas town	2,367	1,287
Douglas town	617	----------
No. 1026. Willacoochee,[7] including Willacoochee town	2,754	1,907
Willacoochee town	471	398
No. 1127. Wooten[7]	1,914	1,255
No. 1130. Pearson, including Pearson town	2,307	1,945
Pearson town	336	----------
No. 1170. Tanner	2,206	1,017
No. 1353. McDonalds	1,306	1,350
No. 1556. Phillips Mill[7]	1,231	----------
COLQUITT COUNTY	13,636	4,794
No. 799. Bridge Creek[8]	843	916
No. 1020. Robinson	1,369	831
No. 1151. Moultrie,[9] including Moultrie town	8,493	645
Moultrie town	2,221	----------
No. 1184. Warrior	1,229	501
No. 1373. Mill Creek,[10] including Doerun town	1,565	864
Doerun town	325	----------
No. 1374. Ty Ty	1,039	465
No. 1445. Autreyville	1,323	572
No. 1482. Thigpen[11]	648	----------
No. 1510. Hartsfield[12]	908	----------
No. 1538. Hamilton[13]	568	----------
No. 1549. Monk[14]	651	----------
COLUMBIA COUNTY	10,653	11,281
No. 125. Evens	1,969	1,785
No. 126. Kiokee	1,316	1,558
No. 128. Harlem, including Harlem town	1,699	2,244
Harlem town	527	647
No. 129. Appling	1,561	1,640
No. 131. Morrow	1,213	1,095
No. 134. Dunn Chapel	740	724
No. 135. Hazen	1,151	1,185
No. 1285. Grovetown, including Grovetown town	1,004	1,050
Grovetown town	527	----------
COWETA COUNTY	24,980	22,354
No. 645. Sixth, including Sharpsburg town	2,414	1,833
Sharpsburg town	137	177
No. 646. Fifth, including Newnan city	5,375	4,447
Newnan city	3,654	2,859
No. 647. Fourth	1,469	1,459
No. 691. First, including Senoia town	2,290	2,134
Senoia town	782	863
No. 693. Third	1,912	2,406
No. 742. Cedar Creek, including Powellville town	1,150	1,041
Powellville town	79	----------
No. 746. Seventh	1,289	1,024
No. 755. Hurricane	1,009	1,016
No. 806. Second, including Moreland and St. Charles towns.	2,981	2,586
Moreland town	229	----------
St. Charles town	66	----------
No. 992. Panther Creek	1,515	1,237
No. 1139. Grantville, including Grantville town	1,884	1,467
Grantville town	769	654
No. 1358. Turin, including Turin town	879	1,028
Turin town	196	161
No. 1393. Haralson	813	676

[1] Part taken to form part of No. 1484 since 1890.
[2] Organized from parts of Nos. 925 and 961 since 1890.
[3] No. 1467 organized from parts of Nos. 216, 217, and 241 since 1890.
[4] No. 1579 organized from part of No. 969 since 1890.
[5] No. 1540 organized from parts of Nos. 846, 1017, and 1318 since 1890.
[6] No. 1568 organized from parts of Nos. 992 and 1292 since 1890.
[7] No. 1556 organized from parts of Nos. 748, 1026, and 1127 since 1890.
[8] Parts taken to form No. 1538 and part of No. 1510 since 1890.
[9] Part taken to form part of No. 1549 since 1890.
[10] Parts taken to form No. 1482 and part of No. 1549 since 1890.
[11] Organized from part of No. 1373 since 1890; part subsequently taken to form part of No. 1510.
[12] Organized from parts of Nos. 799 and 1482 since 1890.
[13] Organized from part of No. 799 since 1890.
[14] Organized from parts of Nos. 1151 and 1373 since 1890.

TABLE 4.—POPULATION OF GEORGIA BY MINOR CIVIL DIVISIONS: 1890 AND 1900—Continued.

MINOR CIVIL DIVISIONS.	1900	1890
CRAWFORD COUNTY	10,368	9,315
No. 494	1,076	632
No. 497	1,068	1,142
No. 521	1,000	1,099
No. 529	1,294	1,277
No. 582	1,424	1,205
No. 573, including Knoxville village and Roberta town	2,408	2,275
Knoxville village	300	580
Roberta town	252	----------
No. 577	815	722
No. 630	1,283	963
DADE COUNTY	4,578	5,707
No. 873. Sligo	230	253
No. 875. Mill	380	314
No. 960. Trenton, including Trenton town	689	629
Trenton town	349	378
No. 974. Creek	499	548
No. 1037. McMahon, including New England City	391	543
New England City	138	201
No. 1038. Rising Fawn, including Rising Fawn town	740	1,278
Rising Fawn town	212	927
No. 1089. Egypt	290	265
No. 1129. Upper	393	290
No. 1214. Mountain	116	91
No. 1222. Cole	850	1,496
DAWSON COUNTY	5,442	5,612
No. 820. Sanford	412	519
No. 830. Amicalola	382	445
No. 916. Shoal Creek	351	333
No. 931. Savannah	350	364
No. 979. Gilmer Cutoff	419	433
No. 989. Yellow Creek	757	880
No. 1016. Black	608	509
No. 1022. Barrettsville	490	523
No. 1023. Kilo	330	197
No. 1178. Dawsonville, including Dawsonville town	808	842
Dawsonville town	217	----------
No. 1180. Purdy	347	358
No. 1323. High Shoals	188	214
DECATUR COUNTY	29,454	[1] 19,949
No. 513. Bainbridge, including Bainbridge town	3,669	3,021
Bainbridge town	2,641	1,668
No. 553. Calvary	1,381	830
No. 621. Lime Sink [2]	772	(1)
No. 635. Spring Creek	1,219	1,082
No. 694. Attapulgus	1,087	1,006
No. 720. Whigham, including Whigham town	1,796	1,378
Whigham town	392	264
No. 914. Faceville	893	563
No. 1005. Bells	1,595	1,255
No. 1046. Donalsonville, including Donalsonville town	1,557	922
Donalsonville town	519	----------
No. 1188. Pine Hill	3,586	1,884
No. 1258. Ragans	967	658
No. 1277. Belchers	727	813
No. 1324. Pearces [3]	622	(1)
No. 1325. Recovery	900	657
No. 1342. Kendricks	730	401
No. 1361. Climax	1,697	1,275
No. 1387. Rock Pond	432	301
No. 1392. Fowlstown	1,147	902
No. 1430. Steam Mill	873	454
No. 1431. Iron City	2,032	678
No. 1507. Blowing Cave [4]	1,041	----------
No. 1558. Spring Hill [5]	731	----------
DEKALB COUNTY	21,112	17,189
No. 487. Philips	526	554
No. 524. Shallow Ford	542	494
No. 531. Decatur, including Decatur town	4,360	2,800
Decatur town	1,418	1,013
No. 536. Panthersville	1,387	1,140
No. 563. Diamond	830	709
No. 572. Browning	903	929
No. 637. Evans	793	643
No. 683. Lithonia, including Lithonia town	2,548	2,493
Lithonia town	1,208	1,182
No. 686. Cross Keys	1,015	816
No. 1045. Stone Mountain, including Stone Mountain town.	1,556	1,605
Stone Mountain town	[8] 35	929

MINOR CIVIL DIVISIONS.	1900	1890
DEKALB COUNTY—Continued.		
No. 1327. Clarkston, including Clarkston town	1,040	794
Clarkston town	362	271
No. 1349. Mill	1,405	1,314
No. 1379. Edgewood, including Edgewood and Kirkwood towns.	2,433	1,322
Edgewood town	1,285	----------
Kirkwood town	699	----------
No. 1398. Redan	718	675
No. 1416. Doraville	511	485
No. 1448. McWilliams [6]	545	416
DODGE COUNTY	13,975	11,452
No. 317. Rawlins [7]	1,410	2,388
No. 339. Pondtown, including Rhine town	1,590	958
Rhine town	191	----------
No. 349. Lees, [8] including Eastman town	3,545	4,298
Eastman town	1,235	1,082
No. 364. Mitchell	1,226	815
No. 384. Eddins	1,342	975
No. 1254. Chauncey, including Chauncey town	1,586	1,861
Chauncey town	422	633
No. 1438. Clark	497	157
No. 1454. Jones [8]	1,101	----------
No. 1455. Empire [7]	553	----------
No. 1456. Mullis [7]	1,125	----------
DOOLY COUNTY	26,567	18,146
No. 516 [9]	895	2,702
No. 535, [10] including Vienna town	4,021	2,930
Vienna town	1,035	536
No. 540 [11]	1,059	970
No. 585 [12]	1,973	2,456
No. 633	1,200	945
No. 732, including Arabi village	2,093	1,094
Arabi village	505	----------
No. 945	1,491	1,075
No. 1004 [13]	1,334	1,883
No. 1012 [14]	2,010	1,351
No. 1040 [13]	992	2,740
No. 1451, [13] including Cordele town	4,644	----------
Cordele town	3,473	1,578
No. 1466, [15] including Unadilla village	2,720	----------
Unadilla village	524	----------
No. 1479, [16] including Pinehurst town	1,425	----------
Pinehurst town	330	----------
No. 1552 [17]	710	----------
DOUGHERTY COUNTY	13,679	12,206
No. 620	1,956	2,667
No. 945, including Albany city	8,139	6,283
Albany city	4,606	4,008
No. 1097, including Acree town	3,584	3,256
Acree town	159	----------
DOUGLAS COUNTY	8,745	7,794
No. 730. Douglasville, including Douglasville town	2,176	1,827
Douglasville town	1,140	863
No. 736. Chapel Hill	604	676
No. 784. Chestnut Log	615	591
No. 1259. Connor	1,539	1,190
No. 1260. Fairplay	1,254	974
No. 1271. Middle	775	867
No. 1272. Crombie	582	496
No. 1273. Salt Springs, including Lithia Springs town	1,200	1,173
Lithia Springs town	330	290
EARLY COUNTY	14,828	9,792
No. 430. Cedar Springs [18]	1,549	1,506
No. 510. River, including Hilton town	2,068	1,617
Hilton town	104	----------
No. 854. Damascus	2,454	1,449
No. 866. Blakely, [19] including Blakely town	3,274	2,616
Blakely town	804	441
No. 1140. Urquhart [19]	1,200	939
No. 1164. Cuba	611	381
No. 1435. Arlington, including part of Arlington village	1,614	1,284
Arlington village (part of)	100	----------
[For total see No. 574, Calhoun county.]		
No. 1535. Colomokee [10]	1,077	----------
No. 1572. Jakin, [18] including Jakin town	981	----------
Jakin town	267	----------

[1] Nos. 621 and 1324 (population 1,869) not separately returned in 1890.
[2] Parts taken to form No. 1507 and part of No. 1558 since 1890.
[3] Part taken to form part of No. 1558 since 1890.
[4] Organized from part of No. 621 since 1890.
[5] Organized from parts of Nos. 621 and 1324 since 1890.
[6] Given as No. 1449, McWilliams, in 1890.
[7] Nos. 1455 and 1456 organized from parts of No. 317 since 1890.
[8] No. 1454 organized from part of No. 349 since 1890.
[9] Part taken to form part of No. 1466 since 1890.
[10] Part taken to form part of No. 1552 since 1890.
[11] Given as No. 640 in 1890.
[12] Parts taken to form parts of Nos. 1466 and 1479 since 1890.
[13] No. 1451 organized from parts of Nos. 1004 and 1040 since 1890.
[14] Parts taken to form parts of Nos. 1479 and 1552 since 1890.
[15] Organized from parts of Nos. 516 and 585 since 1890.
[16] Organized from parts of Nos. 585 and 1012 since 1890.
[17] Organized from parts of Nos. 535 and 1012 since 1890.
[18] No. 1572 organized from part of No. 430 since 1890.
[19] No. 1535 organized from parts of Nos. 866 and 1140 since 1890.

TABLE 4.—POPULATION OF GEORGIA BY MINOR CIVIL DIVISIONS: 1890 AND 1900—Continued.

MINOR CIVIL DIVISIONS.	1900	1890
ECHOLS COUNTY	3,209	3,079
No. 719. Tarver	824	706
No. 904. Valentine	707	555
No. 1058. Statenville	361	514
No. 1211. Wrights Chapel	684	878
No. 1306. Alexanderville	633	426
EFFINGHAM COUNTY	8,334	5,599
No. 9	1,332	851
No. 10,[1] including Guyton town	2,379	2,130
Guyton town	500	541
No. 11	1,988	1,433
No. 12	1,546	1,185
No. 1559[1]	1,089	----------
ELBERT COUNTY	19,729	15,376
No. 189. Elberton, including Elberton town	4,841	2,244
Elberton town	3,834	1,572
No. 190. Longstreet	1,198	1,016
No. 191. Eliam	1,494	1,180
No. 192. Petersburg	819	567
No. 193. Wyches	966	999
No. 195. Ruckersville, including Ruckersville town	1,270	1,235
Ruckersville town	99	----------
No. 196. Moss	1,051	912
No. 197. Pike	2,016	1,926
No. 199. Gaines	1,228	973
No. 201. Goshen, including Bowman town	2,223	1,857
Bowman town	367	323
No. 202. Webbsboro	1,244	1,227
No. 315. Centerville	1,379	1,240
EMANUEL COUNTY	21,279	14,703
No. 49	1,853	1,542
No. 50	880	614
No. 53, including Swainsboro town	3,953	2,681
Swainsboro town	895	395
No. 57	2,079	1,880
No. 58,[2] including Stillmore town	1,991	1,688
Stillmore town	741	----------
No. 59[3]	1,359	1,154
No. 395, including part of Adrian town	2,504	1,427
Adrian town (part of)	627	----------
Total for Adrian town, in No. 395, Emanuel county, and No. 1266, Johnson county.	833	----------
No. 1208	1,142	1,136
No. 1333[3]	1,150	1,138
No. 1429[3]	976	759
No. 1452	997	684
No. 1502[2]	825	----------
No. 1560,[3] including Summit town	1,570	----------
Summit town	264	----------
FANNIN COUNTY	11,214	8,724
No. 844. Noontootla[4]	641	824
No. 913. Morganton[5]	1,368	1,762
No. 980. Caldwell	936	783
No. 1025. Fairplay[5]	573	505
No. 1027. Skeenah	577	575
No. 1029. Hot House[5]	666	732
No. 1047. Sugar Creek	740	669
No. 1130. Mobile	765	635
No. 1205. Flint Hill	812	556
No. 1242. Rock Creek[4]	384	332
No. 1265. Blue Ridge, including Blue Ridge town	2,048	868
Blue Ridge town	1,148	264
No. 1308. Hemptown	615	483
No. 1457. Mineral Bluff,[5] including Mineral Bluff town	566	----------
Mineral Bluff town	158	76
No. 1488. Stock Hill[4]	523	----------
FAYETTE COUNTY	10,114	8,728
No. 495. Starrs Mill	1,276	1,281
No. 496. Fayetteville, including Fayetteville town	2,265	1,931
Fayetteville town	430	380
No. 538. Woolseys	1,299	1,068
No. 549. Rear Over	1,203	1,006
No. 624. Shake Rag	1,494	1,159
No. 709. Black Rock	378	379
No. 1248. Hopeful	699	531
No. 1262. Europe	495	458
No. 1293. Brooks Station	1,005	915

[1] No. 1559 organized from part of No. 10 since 1890.
[2] No. 1502 organized from part of No. 58 since 1890.
[3] No. 1560 organized from parts of Nos. 59, 1333, and 1429 since 1890.
[4] No. 1488 organized from parts of Nos. 844 and 1242 since 1890.
[5] No. 1457 organized from parts of Nos. 913, 1025, and 1029 since 1890.
[6] Part taken to form part of No. 1478 since 1890.
[7] No. 1569 organized from part of No. 855 since 1890.
[8] No. 1516 organized from part of No. 859 since 1890.

MINOR CIVIL DIVISIONS.	1900	1890
FLOYD COUNTY	33,113	28,391
No. 829. Cave Springs,[6] including Cave Springs town	2,283	2,143
Cave Springs town	824	952
No. 855. North Carolina[7]	1,206	1,891
No. 859. Watters[8]	1,224	1,526
No. 919. Rome, including East Rome and North Rome towns and Rome city.	14,035	12,453
East Rome town	671	514
North Rome town[9]	960	771
Rome city	7,291	6,957
Ward 1	2,167	
Ward 2	1,240	
Ward 3	934	
Ward 4	1,482	
Ward 5	1,468	
No. 923. Texas Valley	1,185	1,055
No. 924. Barkers[10]	1,098	2,340
No. 949. Floyd Springs	1,096	922
No. 962. Chulio[11]	1,191	2,286
No. 1048. Etowah	892	711
No. 1059. Livingston	789	1,469
No. 1120. Flatwood	1,122	890
No. 1337. Everett Springs	590	515
No. 1453. Foster Mill	472	190
No. 1478. Vans Valley[12]	975	----------
No. 1504. Howels,[11] including Leney town	1,045	----------
Leney town	62	----------
No. 1516. Ridge Valley[8]	653	----------
No. 1562. Lindale[13]	2,643	----------
No. 1569. State Line[7]	614	----------
FORSYTH COUNTY	11,550	11,155
No. 795. Big Creek	1,733	1,593
No. 835. Hightower	802	938
No. 841. Chestatee	1,355	1,291
No. 878. Barker	651	646
No. 879. Cumming, including Cumming town	1,808	1,855
Cumming town	239	356
No. 880. Vickery Creek	1,022	930
No. 885. Chattahoochee	1,129	1,106
No. 1276. Bells	520	539
No. 1351. Rolands	707	639
No. 1413. Settendown	1,116	1,009
No. 1437. Coal Mountain	707	609
FRANKLIN COUNTY	17,700	14,670
No. 206. Bryant, including Lavonia town	2,093	1,416
Lavonia town	699	283
No. 210. Gunnell	1,483	1,359
No. 211. Flintsville	1,255	1,367
No. 212. Byrum	969	1,021
No. 213. Gumlog	1,334	950
No. 215. Big Smith	905	1,047
No. 263. Dooley	869	690
No. 264. Carnesville, including Carnesville town	2,202	1,988
Carnesville town	395	275
No. 267. Wolf Pit	908	816
No. 370. Manley, including Royston town	1,321	692
Royston town	579	340
No. 812. Strange	1,163	939
No. 1363. West Bowersville	1,178	711
No. 1377. Red Hollow, including Martin town	1,070	996
Martin town	160	----------
No. 1420. Middle River	950	678
FULTON COUNTY	117,363	84,655
No. 469. Cooks, exclusive of part of Atlanta city	6,558	3,827
No. 479. Ben Hill	826	998
No. 530. Black Hall,[14] including Oakland City town, but exclusive of part of Atlanta city.	3,226	3,990
Oakland City town	823	----------
No. 722. Buckhead	1,397	1,194
No. 1100. Oak Grove	787	756
No. 1289. Hemphill[14]	1,084	991
No. 1328. Collins, exclusive of part of Atlanta city	2,419	1,404
No. 1332. East Point, including College Park, East Point, and Hapeville towns.	3,390	1,512
College Park town	517	----------
East Point town	1,315	738
Hapeville town	430	----------
No. 1348. South Bend	3,222	1,980
No. 1362. Peachtree	2,217	1,188
No. 1422. Edgewood, exclusive of part of Atlanta city	1,552	1,282

[9] Formerly Forestville.
[10] Parts taken to form parts of Nos. 1478 and 1562 since 1890.
[11] No. 1504 organized from part of No. 962 since 1890.
[12] Organized from parts of Nos. 829 and 924 since 1890; part subsequently taken to form part of No. 1562.
[13] Organized from parts of Nos. 924 and 1478 since 1890.
[14] Part taken to form part of No. 1511 since 1890.

TABLE 4.—POPULATION OF GEORGIA BY MINOR CIVIL DIVISIONS: 1890 AND 1900—Continued.

MINOR CIVIL DIVISIONS.	1900	1890
FULTON COUNTY—Continued.		
No. 1511. Battle Hill,[1] including Battle Hill town	813	----------
Battle Hill town	223	----------
Atlanta city,[2] comprising Nos. 1026 and 1234 and parts of 469, 530, 1328, and 1422.	89,872	65,533
Ward 1	15,596	
Ward 2	14,628	
Ward 3	12,943	
Ward 4	17,072	
Ward 5	12,415	
Ward 6	14,754	
Ward 7	2,464	
GILMER COUNTY	10,198	9,074
No. 850. Ellijay, including Ellijay town	2,472	1,797
Ellijay town	581	437
No. 864. Tickanetley[3]	429	645
No. 907. Boardtown	784	705
No. 932. Cartecay	905	874
No. 958. Mountaintown	942	889
No. 1009. Tails Creek	774	660
No. 1035. Leeches	505	425
No. 1091. Ball Ground	584	511
No. 1135. Town Creek	338	448
No. 1136. Cherry Log	619	521
No. 1274. Ridgeway	341	331
No. 1302. Coosawattee	443	389
No. 1341. Diamond	472	516
No. 1355. Alto	335	363
No. 1498. Bucktown[3]	255	----------
GLASCOCK COUNTY	4,516	3,720
No. 1167, including Gibson town	1,013	843
Gibson town	293	197
No. 1168	1,562	1,252
No. 1169	1,378	1,153
No. 1234	563	472
GLYNN COUNTY	14,317	13,420
No. 25. Sea Islands	1,190	1,214
No. 26, including Brunswick city	10,410	9,560
Brunswick city	9,081	8,459
No. 27[4]	1,026	1,310
No. 1356, including Sterling town	1,247	1,336
Sterling town	97	----------
No. 1499[4]	444	----------
GORDON COUNTY	14,119	12,758
No. 849. Calhoun, including Calhoun town	2,484	2,188
Calhoun town	851	680
No. 856. Lily Pond	1,314	1,022
No. 874. Fairmount, including Fairmount town	886	976
Fairmount town	191	----------
No. 973. Seventh	1,302	1,145
No. 980. Resaca, including Resaca town	1,068	985
Resaca town	128	197
No. 1054. Sugar Valley, including Sugar Valley town	1,338	1,273
Sugar Valley town	231	164
No. 1055. Plainville	1,205	894
No. 1056. Sonora	1,635	1,488
No. 1057. Twenty-fourth	511	536
No. 1063. Eighth	968	837
No. 1064. Oostanaula	762	791
No. 1235. Coosawattee	646	623
GREENE COUNTY	16,542	17,051
No. 137. Fluker	541	568
No. 138. Woodville	1,258	1,395
No. 140. Union Point	1,659	1,526
No. 141. Caldwell	1,549	1,235
No. 142. Siloam	1,246	1,076
No. 143. Greensboro, including Greensboro city	2,402	2,151
Greensboro city	1,511	1,313
No. 144. White Plains, including White Plains town	1,324	1,325
White Plains town	290	510
No. 145. Greshamville	782	665
No. 146. Branche	1,147	1,430
No. 147. Schull Shoals	933	660
No. 148. Penfield, including Penfield town	1,102	1,753
Penfield town	375	----------
No. 149. Foster	514	850
No. 160. Liberty	500	525
No. 161. Parks	400	615
No. 162. Credill	429	458
No. 163. Hutchinson	756	819

[1] Organized from parts of Nos. 530 and 1289 since 1890.
[2] Given as comprising Nos. 1026 and 1234 and parts of 469, 530, 1348, 1362, and 1422 in 1890.
[3] No. 1498 organized from part of No. 864 since 1890.
[4] No. 1499 organized from part of No. 27 since 1890.
[5] No. 1578 organized from parts of Nos. 405 and 571 since 1890.

MINOR CIVIL DIVISIONS.	1900	1890
GWINNETT COUNTY	25,585	19,899
No. 316. Ben Smith, including Auburn town	1,711	1,309
Auburn town	161	----------
No. 404. Goodwin, including Suwanee town	2,019	1,732
Suwanee town	247	166
No. 405. Berkshire[5]	1,283	1,286
No. 406. Pinckneyville, including Norcross town	2,191	1,975
Norcross town	797	713
No. 407. Lawrenceville,[6] including Lawrenceville town	2,535	2,171
Lawrenceville town	853	566
No. 408. Cates	1,515	1,067
No. 444. Hog Mountain[6]	866	781
No. 478. Harbin,[6] including part of Winder town	1,242	943
Winder town (part of)	174	----------
Total for Winder town,[7] in No. 478, Gwinnett county, No. 243, Jackson county, and No. 249, Walton county.	1,145	202
No. 544. Martins	1,260	1,022
No. 550. Sugar Hill, including Buford and West Buford towns.	3,226	1,749
Buford town	1,352	496
West Buford town	211	----------
No. 562. Cains[6]	1,350	1,315
No. 571. Rockbridge[5]	1,236	1,281
No. 1263. Duluth, including Duluth town	1,084	1,072
Duluth town	336	319
No. 1295. Bay Creek	1,629	1,301
No. 1397. Pucketts	992	895
No. 1564. Dacula[6]	770	----------
No. 1578. Garner[5]	676	----------
HABERSHAM COUNTY	13,604	11,573
No. 371. Polecat	248	270
No. 402. Currahee[8]	478	1,220
No. 409. Clarksville, including Clarksville town	1,382	1,287
Clarksville town	491	396
No. 414. Mud Creek, including part of Alto town	946	831
Alto town (part of)	38	----------
[For total see No. 448, Banks county.]		
No. 422. Deep Creek	1,224	1,040
No. 440. Toccoa, including Toccoa town	3,419	2,582
Toccoa town	2,176	1,120
No. 501. Batesville	750	734
No. 666. Cool Springs	354	358
No. 752. Center Hill,[9] including Mt. Airy town	1,229	970
Mt. Airy town	310	201
No. 977. Fairplay	421	541
No. 1021. Fork	425	494
No. 1391. Falling Water	528	394
No. 1449. Cornelia,[9] including Cornelia town and part of Baldwin town.	1,058	852
Baldwin town (part of)	113	----------
[For total see No. 448, Banks county.]		
Cornelia town	467	175
No. 1473. Broad River[8]	582	----------
No. 1486. Demorest,[9] coextensive with Demorest town	560	----------
Demorest town	560	208
HALL COUNTY	20,752	18,047
No. 268. Tadmor	1,232	1,150
No. 385. Morgan	834	773
No. 392. Clinchem	665	843
No. 403. Glade,[10] including Lula town	1,412	1,749
Lula town	217	----------
No. 410. Naramore, including part of Bellton town	663	618
Bellton town (part of)	163	111
[For total see No. 912, Banks county.]		
No. 411. Gainesville, including Gainesville city	5,820	4,484
Gainesville city	4,382	3,202
Ward 1	1,192	
Ward 2	1,901	
Ward 3	1,289	
No. 413. Roberts	648	611
No. 434. Quillians	1,363	1,203
No. 565. Wilsons	1,100	995
No. 569. Bark Camp	964	841
No. 570. Whelchels	699	592
No. 575. Fork	725	695
No. 803. Big Hickory	380	447
No. 810. Polksville	883	796
No. 1270. Flowery Branch, including Flowery Branch town.	1,291	1,113
Flowery Branch town	420	350
No. 1385. Candler	791	720
No. 1419. Friendship	499	417
No. 1557. Gillsville[10]	783	----------
HANCOCK COUNTY	18,277	17,149
No. 101	1,231	1,119
No. 102, including part of Sparta town	3,116	3,042
Sparta town (part of)	767	750
Total for Sparta town, in Nos. 102 and 113	1,150	1,540

[6] No. 1564 organized from parts of Nos. 407, 444, 478, and 562 since 1890.
[7] Formerly Jug Tavern; in 1890 in Jackson and Walton counties only.
[8] No. 1473 organized from part of No. 402 since 1890.
[9] No. 1486 organized from parts of Nos. 752 and 1449 since 1890.
[10] No. 1557 organized from part of No. 403 since 1890.

TABLE 4.—POPULATION OF GEORGIA BY MINOR CIVIL DIVISIONS: 1890 AND 1900—Continued.

MINOR CIVIL DIVISIONS.	1900	1890
HANCOCK COUNTY—Continued.		
No. 103	583	589
No. 104	694	500
No. 106. Powellton	704	765
No. 107	472	580
No. 108	650	560
No. 109	546	484
No. 111. Culverton, including part of Culverton town	1,100	1,082
Culverton town (part of)	178	----------
Total for Culverton town, in Nos. 111, 112, and 113	283	----------
No. 112. Jewell, including part of Culverton town	1,299	980
Culverton town (part of)	92	----------
No. 113, including parts of Culverton and Sparta towns	2,442	2,125
Culverton town (part of)	13	----------
Sparta town (part of)	383	790
No. 114	973	983
No. 116	1,171	1,257
No. 117	1,480	1,312
No. 118	1,816	1,771
HARALSON COUNTY	11,922	11,316
No. 653. Tallapoosa,[1] including Tallapoosa city	3,005	3,040
Tallapoosa city	2,128	1,699
No. 813. Seventh	1,365	1,042
No. 1077. Mountain View[2]	350	----------
No. 1078. Wildcat[3]	259	776
No. 1143. Buchanan, including Buchanan town	1,869	1,882
Buchanan town	359	324
No. 1225. Buncombe	440	570
No. 1251. Bremen, including Bremen town	847	749
Bremen town	291	312
No. 1335. Felton	730	1,038
No. 1426. Waco, including Waco town	826	757
Waco town	345	357
No. 1475. Draketown[4]	1,368	1,462
No. 1512. Newsville[5]	268	----------
No. 1574. Steadman[6]	595	----------
HARRIS COUNTY	18,009	16,797
No. 672. Hamilton, including Hamilton town	2,278	2,010
Hamilton town	418	----------
No. 679. Whitakers	1,011	1,058
No. 695. Ellerslie	1,489	1,387
No. 696. Cataula	1,388	1,167
No. 703. Goodmans, including Chipley town	1,393	1,187
Chipley town	459	----------
No. 707. Lower Nineteenth	1,294	1,298
No. 717. Blue Spring	1,380	1,755
No. 781. Davidson	993	932
No. 782. Milners Cross Roads	679	701
No. 786. Valley Plains	1,491	1,326
No. 920. Whitesville	1,012	776
No. 934. Waverly Hall	1,505	1,288
No. 1186. Upper Nineteenth	681	724
No. 1247. Cochrans	1,415	1,188
HART COUNTY	14,492	10,887
No. 1112. Town, including Hartwell town	3,882	2,425
Hartwell town	1,672	----------
No. 1113. Ray	1,611	1,284
No. 1114. Smith	1,282	993
No. 1115. Reed Creek	1,350	1,006
No. 1116. Hall, including Bowersville town	1,144	975
Bowersville town	294	275
No. 1117. Shoal Creek	2,142	1,615
No. 1118. McCurry	1,844	1,581
No. 1119. Alford	1,237	1,008
HEARD COUNTY	11,177	9,557
No. 693. Cooksville	764	637
No. 702. Houston	868	747
No. 761. Texas[7]	1,567	1,558
No. 779. Enon Grove	955	773
No. 788. Franklin, including Franklin town	1,572	1,427
Franklin town	218	250
No. 792. Centralhatchee	1,636	1,129
No. 938. Corinth	729	627
No. 939. State Line	1,014	1,051
No. 987. Rockalo[7]	1,512	1,608
No. 1517. Walnut Hill[7]	560	----------
HENRY COUNTY	18,602	16,220
No. 486. Sixth[8]	1,151	924
No. 489. Tussahaw	1,497	1,272
No. 491. Loves	958	834

[1] Parts taken to form No. 1512 and part of No. 1574 since 1890.
[2] Organized from part of former No. 1077 since 1890.
[3] Part taken to form part of No. 1574 since 1890.
[4] Given as No. 1077, Draketown, in 1890; part taken to form No. 1077, Mountain View, since 1890.
[5] Organized from part of No. 653 since 1890; part subsequently taken to form part of No. 1574.
[6] Organized from parts of Nos. 653, 1078, and 1512 since 1890.

MINOR CIVIL DIVISIONS.	1900	1890
HENRY COUNTY—Continued.		
No. 498. McDonough,[8] including McDonough town	2,725	2,414
McDonough town	683	515
No. 576. Locust Grove, including Locust Grove town	1,670	1,448
Locust Grove town	254	255
No. 611. McMullen	1,010	828
No. 622. Brushy Knob	713	705
No. 638. Beersheba	1,076	892
No. 641. Lowes	1,363	1,148
No. 723. Hampton, including Hampton town	2,360	2,255
Hampton town	468	422
No. 767. Sandy Ridge	1,308	1,098
No. 775. Stockbridge[8]	1,483	1,655
No. 888. Shake Rag	601	747
No. 1477. Flippin[8]	687	----------
HOUSTON COUNTY	22,641	21,613
No. 492. Lower Fourteenth	1,296	1,161
No. 500. Upper Eleventh	917	1,215
No. 527. Kemp	1,657	1,573
No. 528. Fort Valley, including Fort Valley town	3,986	4,080
Fort Valley town	2,022	1,752
No. 541. Hickory Grove, including Elko town	1,351	1,220
Elko town	171	----------
No. 542. Hayneville	1,550	1,506
No. 619. Lower Town, including Dennard town and part of Perry city.	1,592	1,758
Dennard town	16	----------
Perry city (part of)	450	471
Total for Perry city, in Nos. 619 and 928	650	665
No. 765. Upper Fourteenth	1,487	1,401
No. 769. Lower Fifth	1,251	1,590
No. 771 Upper Fifth	1,815	878
No. 887. Sixth	2,111	1,895
No. 926. Henderson	1,477	1,336
No. 928. Upper Town, including part of Perry city	1,208	1,307
Perry city (part of)	200	194
No. 970. Chancey Store	943	693
IRWIN COUNTY	13,645	6,316
No. 432	1,770	1,509
No. 518[9]	904	609
No. 690[10]	830	884
No. 901,[11] including Mystic town	2,109	712
Mystic town	97	----------
No. 982, including Sycamore town	1,730	1,200
Sycamore town	274	----------
No. 1388[11]	839	922
No. 1421[9]	376	480
No. 1529,[12] including Ocilla town	1,740	----------
Ocilla town	805	----------
No. 1537,[13] including Fitzgerald city	2,515	----------
Fitzgerald city	1,817	----------
Ward 1 — 365		
Ward 2 — 362		
Ward 3 — 671		
Ward 4 — 419		
No. 1550[10]	832	----------
JACKSON COUNTY	24,039	19,176
No. 242. Clarksboro	1,612	1,527
No. 243. House, including part of Winder town	2,572	1,408
Winder town[14] (part of)	806	159
[For total see No. 478, Gwinnett county.]		
No. 245. Jefferson, including part of Jefferson town	2,107	2,009
Jefferson town (part of)	668	486
Total for Jefferson town, in Nos. 245 and 257.	726	540
No. 246. Chandler	1,594	1,277
No. 248. Randolph	1,106	747
No. 253. Newtown	2,104	1,811
No. 255. Minish, including Harmony Grove town	3,487	2,335
Harmony Grove town	1,454	611
No. 257. Harrisburg, including part of Jefferson town	2,148	1,897
Jefferson town (part of)	58	54
No. 428. Cunningham, including Pendergrass town	1,851	1,631
Pendergrass town	232	----------
No. 455. Miller	1,520	1,442
No. 465. Wilson, including part of Maysville town	1,244	1,125
Maysville town (part of)	144	126
[For total see No. 465, Banks county.]		
No. 1042. Santa Fe, including Statham town	1,244	764
Statham town	172	----------
No. 1407. Hoschton, including Hoschton town	1,450	1,203
Hoschton town	290	207
JASPER COUNTY	15,033	13,879
No. 262. Lazenby	485	452
No. 288. Horeb, including Aikenton town	595	667
Aikenton town	136	----------

[7] No. 1517 organized from parts of Nos. 761 and 987 since 1890.
[8] No. 1477 organized from parts of Nos. 486, 498, and 775 since 1890.
[9] Part taken to form part of No. 1529 since 1890.
[10] No. 1550 organized from part of No. 690 since 1890.
[11] Parts taken to form parts of Nos. 1529 and 1537 since 1890.
[12] Organized from parts of Nos. 518, 901, 1388, and 1421 since 1890.
[13] Organized from parts of Nos. 901 and 1388 since 1890.
[14] Formerly Jug Tavern.

TABLE 4.—POPULATION OF GEORGIA BY MINOR CIVIL DIVISIONS: 1890 AND 1900—Continued.

MINOR CIVIL DIVISIONS.	1900	1890
JASPER COUNTY—Continued.		
No. 289. Smith and Jordan	754	666
No. 290. Wyatt	925	854
No. 291. Blackwell	737	561
No. 292. Henderson and Cook, including part of Newborn town.	712	571
Newborn town (part of)	366	----------
Total for Newborn town,[1] in No. 292, Jasper county, and No. 1522, Newton county.	695	230
No. 293. Hillsboro, including Hillsboro town	754	765
Hillsboro town	179	166
No. 294. Johnson and Malone	773	814
No. 295. Monticello, including Monticello town	2,297	1,859
Monticello town	1,106	849
No. 296. Martin and Burney	714	773
No. 297. Thompson and Barnes	1,054	961
No. 363. Shady Dale, including Machen and Shady Dale towns.	1,437	1,143
Machen town	210	228
Shady Dale town	300	152
No. 364. Donegal	446	500
No. 365. Lawrence	477	404
No. 373. Gladesville	910	910
No. 379. Minter and Gilstrap	936	807
No. 380. Robinson and Kelly	902	1,039
No. 905. Waters	125	133
JEFFERSON COUNTY	18,212	17,213
No. 76. Harveys[2]	1,694	2,844
No. 77. Stellaville, including Stellaville town	1,846	1,781
Stellaville town	171	----------
No. 78. Venice	996	806
No. 79. Grange	1,210	1,297
No. 81. Wrens	1,880	1,746
No. 82. Louisville, including Louisville town	1,574	1,576
Louisville town	1,009	836
No. 83. Wadley, including Wadley town	2,815	2,802
Wadley town	630	522
No. 84. Alexander	1,557	1,519
No. 85. Bartow, including Bartow town	2,772	2,842
Bartow town	286	437
No. 1460. Stapleton and Spread[2]	1,868	----------
JOHNSON COUNTY	11,409	6,129
No. 55. Kite, including Kite town	1,196	926
Kite town	156	----------
No. 56. Pullens	724	432
No. 1201. Wrightsville, including Wrightsville town	3,614	1,370
Wrightsville town	1,127	479
No. 1202. Ring Jaw	724	342
No. 1203. Ivy	810	945
No. 1266. Smith, including part of Adrian town	1,041	557
Adrian town (part of)	206	----------
[For total see No. 395, Emanuel county.]		
No. 1301. Buckeye	1,343	271
No. 1326. Powell	455	520
No. 1396. Price	480	303
No. 1405. Span	1,022	463
JONES COUNTY	13,358	12,709
No. 202. Wallace	868	610
No. 299. Finneys	542	573
No. 300. Barrons	1,198	977
No. 301. Tranquilla	973	945
No. 304. Roberts	1,099	1,014
No. 305. Lesters	850	801
No. 347. Towles	505	627
No. 358. Popes	1,149	1,050
No. 359. Burden	1,319	1,487
No. 360. Whites	720	620
No. 361. Hawkins	745	635
No. 377. Hammocks	482	637
No. 378. Ethridge	520	564
No. 447. Sanders	548	599
No. 450. Clinton	658	536
No. 459. Davidson	1,182	1,034
LAURENS COUNTY	25,908	13,747
No. 52. Smiths	1,278	862
No. 86. Buckeye	1,832	1,205
No. 341. Burgamy	1,142	865
No. 342. Dublin, including Dublin city	6,298	3,015
Dublin city	2,987	862
No. 343. Pinetuckey	1,462	642
No. 344. Hampton Mill, including Dexter town	2,559	489
Dexter town	199	----------
No. 345. Harvard	1,905	1,182
No. 391. Bailey	1,309	1,048

MINOR CIVIL DIVISIONS.	1900	1890
LAURENS COUNTY—Continued.		
No. 1309. Jackson, including Brewton and Lovett towns	1,207	1,194
Brewton town	292	----------
Lovett town	114	----------
No. 1338. Oconee	1,528	582
No. 1367. Lowery	1,242	562
No. 1368. Burch	891	737
No. 1369. Reedy Springs	1,904	1,053
No. 1412. Carters	1,351	311
LEE COUNTY	10,344	9,074
No. 738. Palmyra	2,629	2,147
No. 915. Leesburg, including Leesburg town	1,949	1,991
Leesburg town	413	442
No. 975. Redbone	1,327	1,267
No. 976. Smithville, including Smithville town	1,954	1,646
Smithville town	597	----------
No. 1238. Chokee, including Chokee village	2,485	2,023
Chokee village	120	153
LIBERTY COUNTY	13,093	12,887
No. 15[3]	3,202	4,364
No. 16[3]	1,777	1,294
No. 17,[4] including Hinesville town[5]	1,398	2,778
No. 24[6]	1,150	1,518
No. 1132	831	616
No. 1359[7]	1,498	2,317
No. 1458[3]	837	----------
No. 1476[7]	987	----------
No. 1543[4]	1,067	----------
No. 1544[6]	346	----------
LINCOLN COUNTY	7,156	6,146
No. 182. Shady Hill	684	590
No. 183. Salem	842	643
No. 184. Samuels	964	820
No. 185. Sybert	760	436
No. 186. Lincolnton, including Lincolnton town	1,191	1,185
Lincolnton town	221	220
No. 187. Goshen	939	912
No. 188. White Plains	807	802
No. 269. Parks	969	758
LOWNDES COUNTY	20,036	[8] 15,102
No. 658. Lower Fork	1,311	1,398
No. 661. Naylor	2,381	2,176
No. 662. Clyattville	1,511	([8])
No. 663. Valdosta,[9] including Valdosta city	8,532	5,992
Valdosta city	5,613	2,854
No. 1246. Ousley	1,305	([8])
No. 1267. Hahira, including Hahira town	1,297	808
Hahira town	302	----------
No. 1268. Lake Park,[9] including Lake Park town	1,571	1,433
Lake Park town	319	----------
No. 1307. Cat Creek	1,082	1,021
No. 1500. Dasher[9]	1,046	----------
LUMPKIN COUNTY	7,433	6,867
No. 821. Auraria	1,005	929
No. 831. Martins Ford	339	268
No. 837. Dahlonega, including Dahlonega town	1,623	1,382
Dahlonega town	1,255	896
No. 838. Shoal Creek	418	381
No. 840. Nimblewill	453	362
No. 900. Yahoola[10]	517	504
No. 935. Davis	371	486
No. 999. Crumbys[10]	267	576
No. 1051. Wahoo	368	391
No. 1116. Chestatee	425	468
No. 1244. Frogtown	180	164
No. 1252. Hightower	372	254
No. 1296. Cane Creek	262	299
No. 1352. Mill Creek	300	249
No. 1415. Jones Creek	162	154
No. 1551. Porter Springs[10]	371	----------
MCDUFFIE COUNTY	9,804	8,789
No. 132. Republican	1,403	1,489
No. 133. Dearing	1,960	1,972
No. 134. Thomson, including Thomson town	3,843	3,044
Thomson town	1,154	836
No. 152. Mt. Auburn	1,155	856
No. 274. Wrightsboro	1,443	1,428

[1] In 1890 in Newton county only.
[2] No. 1460 organized from part of No. 76 since 1890.
[3] No. 1458 organized from parts of Nos. 15 and 16 since 1890.
[4] No. 1543 organized from part of No. 17 since 1890.
[5] Not separately returned.
[6] No. 1544 organized from part of No. 24 since 1890.
[7] No. 1476 organized from part of No. 1359 since 1890.
[8] Nos. 662 and 1246 (population 2,274) not separately returned in 1890.
[9] No. 1500 organized from parts of Nos. 663 and 1268 since 1890.
[10] No. 1551 organized from parts of Nos. 900 and 999 since 1890.

TABLE 4.—POPULATION OF GEORGIA BY MINOR CIVIL DIVISIONS: 1890 AND 1900—Continued.

MINOR CIVIL DIVISIONS.	1900	1890
McINTOSH COUNTY	6,537	6,470
No. 22 [1]	153	1,246
No. 271. Darien, including Darien city	3,129	4,514
Darien city	1,739	1,491
No. 1312	503	710
No. 1480 [1]	814	----------
No. 1514. Barrington,[1] including Barrington town	801	----------
Barrington town	34	----------
No. 1515. Crescent [1]	1,137	----------
MACON COUNTY	14,093	13,183
No. 543. Marshallville, including Marshallville village	2,288	2,569
Marshallville village	879	1,086
No. 740	818	720
No. 757	1,263	1,098
No. 770. Montezuma, including Montezuma town	4,643	4,027
Montezuma town	779	706
No. 814	1,822	[2] 2,778
No. 1002	1,085	
No. 1070. Oglethorpe, including Oglethorpe town	2,174	1,991
Oglethorpe town	545	486
MADISON COUNTY	13,224	11,024
No. 203. Fork, including Carlton town	1,111	798
Carlton town	277	----------
No. 204. Danielsville, including Danielsville town	1,842	1,610
Danielsville town	194	149
No. 205. Brooklyn, including Comer town	2,614	1,884
Comer town	336	----------
No. 262. Pocotalago	1,712	1,431
No. 382. Grove Hill, including Five Forks town	2,120	2,010
Five Forks town	141	----------
No. 383. Pitman	1,700	1,638
No. 438. Mill	1,292	704
No. 591. Harrison	833	949
MARION COUNTY	10,080	7,728
No. 710. Kinchafoonee	1,020	992
No. 807. Buena Vista,[3] including Buena Vista town	2,725	2,745
Buena Vista town	1,161	788
No. 808. Tazwell [3]	993	525
No. 948. Brantley	1,344	915
No. 955. Fort Perry	821	353
No. 1034. Draneville [3]	1,424	1,687
No. 1339. Pine Knot	660	511
No. 1539. Doyle [3]	1,093	----------
MERIWETHER COUNTY	23,339	[4] 20,740
No. 657. Rocky Mount	1,779	1,406
No. 665. Greenville,[5] including Greenville town	2,630	2,663
Greenville town	815	----------
No. 669. Woodbury,[6] including Woodbury town	2,155	2,201
Woodbury town	566	369
No. 704. Warm Springs [7]	1,050	1,431
No. 705. Warnersville	1,341	1,172
No. 706. Chalybeate Springs [8]	391	632
No. 715. Odessa [9]	2,272	1,887
No. 726. White Sulphur Springs	1,714	1,583
No. 809. St. Marks	1,386	2,293
No. 1213. Middle Ninth [10]	2,052	2,065
No. 1281. Luthersville,[11] including Luthersville town	1,281	1,140
Luthersville town	209	----------
No. 1290. Gill [12]	784	1,346
No. 1400. Lone Oak	1,048	493
No. 1401 [13]	491	----------
No. 1408. Midway [14]	506	----------
No. 1474. Raleigh [15]	654	----------
No. 1495. Harris City [16]	1,326	----------
No. 1520 [17]	479	----------
MILLER COUNTY	6,319	4,275
No. 903, including Colquitt town	2,798	1,522
Colquitt town	320	----------
No. 1029	1,588	1,387
No. 1160	1,933	1,366
MILTON COUNTY	6,763	6,208
No. 823. Double Branch	1,160	1,213
No. 842. Old First	1,023	978
No. 892. Little River	556	446
MILTON COUNTY—Continued.		
No. 1172. Newtown	899	773
No. 1175. Crossville	770	605
No. 1176. Alpharetta, including Alpharetta town	1,529	1,383
Alpharetta town	310	256
No. 1226. Grogans	259	282
No. 1227. Big Creek	567	528
MITCHELL COUNTY	14,767	10,906
No. 625. Baconton [18]	2,162	2,915
No. 791. Maples [18]	1,556	953
No 1033. Branchville	775	593
No. 1173. Camilla, including Camilla town	4,668	3,325
Camilla town	1,051	866
No. 1194. Pelham, including Pelham town	2,836	1,752
Pelham town	945	385
No. 1299. Parker	1,386	1,368
No. 1548. Peble City [18]	1,384	----------
MONROE COUNTY	20,682	19,137
No. 466. Middlebrook	1,099	1,165
No. 467. Cabaniss	1,335	1,364
No. 473. Bentons	962	999
No. 474. Kelsey	796	683
No. 480. Forsyth, including Forsyth city	2,429	1,681
Forsyth city	1,172	920
No. 504. Johnstonville	1,522	1,513
No. 523. Unionville	1,813	1,617
No. 539. Redbone	1,663	1,326
No. 554. Brantleys	961	970
No. 557. Culloden, including Culloden village	1,540	1,484
Culloden village	334	----------
No. 595. Evers	1,043	1,023
No. 596. Dillard	1,386	1,239
No. 599. Russellville	634	812
No. 618. Burgays, including Bolingbroke town	1,242	1,192
Bolingbroke town	157	----------
No. 632. Proctors	1,215	1,079
No. 634. Cox	1,042	990
MONTGOMERY COUNTY	16,359	9,248
No. 51,[19] including Vidalia town	2,342	1,468
Vidalia town	503	----------
No. 275	1,839	1,528
No. 393 [20]	901	639
No. 394	1,367	1,095
No. 1221	1,942	1,283
No. 1343, including Mt. Vernon village	2,205	1,370
Mt. Vernon village	573	707
No. 1386	1,387	857
No. 1417	763	464
No. 1450	1,024	544
No. 1531 [20]	853	----------
No. 1567 [19]	1,786	----------
MORGAN COUNTY	15,813	16,041
No. 276. City, including Madison city	2,888	3,091
Madison city	1,992	2,131
No. 277. Martin	832	695
No. 278. Kingston	564	478
No. 279. Buckhead, including Buckhead town	880	847
Buckhead town	240	----------
No. 280. Fairplay	831	764
No. 281. Wellington	1,010	923
No. 282. Adsboro	1,048	1,009
No. 283. Whitfield, including Rutledge city	989	1,160
Rutledge city	469	588
No. 284. Harris	836	970
No. 285. Shepherd [21]	1,119	1,791
No. 286. Mann	930	882
No. 396. Durdin	799	808
No. 397. Seats	1,186	1,283
No. 399. Askew	666	654
No. 400. Hello	417	686
No. 1463. Harwells [21]	818	----------
MURRAY COUNTY	8,623	8,461
No. 824. Town, including Spring Place town	1,401	1,414
Spring Place town	213	194
No. 825. Ball Ground	1,127	935
No. 874. Tenth	1,058	996
No. 972. Doolittle	715	848

[1] Nos. 1480, 1514, and 1515 organized from parts of No. 22 since 1890.
[2] Not separately returned.
[3] No. 1539 organized from parts of Nos. 807, 808, and 1034 since 1890.
[4] Includes population (428) of district given as Jones Mills in 1890.
[5] Parts taken to form parts of Nos. 1401 and 1495 since 1890; includes district given as Jones Mills in 1890.
[6] Parts taken to form parts of Nos. 1401 and 1408 since 1890.
[7] Parts taken to form parts of Nos. 1474 and 1495 since 1890.
[8] Part taken to form part of No. 1520 since 1890.
[9] Part taken to form part of No. 1495 since 1890.
[10] Part taken to form part of No. 1401 since 1890.
[11] Part taken to form part of No. 1408 since 1890.
[12] Parts taken to form parts of Nos. 1474 and 1520 since 1890.
[13] Organized from parts of Nos. 665, 669, and 1213 since 1890.
[14] Organized from parts of Nos. 669 and 1281 since 1890.
[15] Organized from parts of Nos. 704 and 1290 since 1890.
[16] Organized from parts of Nos. 665, 704, and 715 since 1890.
[17] Organized from parts of Nos. 706 and 1290 since 1890.
[18] No. 1548 organized from parts of Nos. 625 and 791 since 1890.
[19] No. 1567 organized from part of No. 51 since 1890.
[20] No. 1531 organized from part of No. 393 since 1890.
[21] No. 1463 organized from part of No. 285 since 1890.

TABLE 4.—POPULATION OF GEORGIA BY MINOR CIVIL DIVISIONS: 1890 AND 1900—Continued.

MINOR CIVIL DIVISIONS.	1900	1890
MURRAY COUNTY—Continued.		
No. 984. Eighth	976	975
No. 1011. Alaculsa [1]	367	641
No. 1013. McDonald	978	1,033
No. 1039. Shuck Pen	1,147	1,111
No. 1291. Bull Pen	574	508
No. 1506. Doogin [1]	280	----------
MUSCOGEE COUNTY	29,836	[2] 27,761
No. 668. Lower Town, comprising wards 4, 5, and 6 of Columbus city.	7,469	----------
Columbus city,[3] comprising Nos. 668, 773, and part of 772.	17,614	17,303
Ward 1	2,638	
Ward 2	1,659	
Ward 3	410	
Ward 4	1,984	
Ward 5	2,685	
Ward 6	2,800	
Ward 7	3,162	
Ward 8	2,276	
No. 675. Upatoie	760	(4)
No. 772. Nances, including wards 7 and 8 of Columbus city.	8,879	[5] 2,082
Columbus city (part of)	5,438	----------
No. 773. Upper Town, comprising wards 1, 2, and 3 of Columbus city.	4,707	----------
No. 774. Steam Mill	1,536	(4)
No. 921. Bozemans	5,680	5,423
No. 1128. Edwards	805	1,377
NEWTON COUNTY	16,734	14,310
No. 420. Brick Store [6]	1,399	1,809
No. 461. Stansells	1,331	1,103
No. 462. Town,[7] including Covington city	3,083	3,990
Covington city	2,062	1,823
No. 463. Wyatt [8]	550	636
No. 464. Brewers [9]	677	1,090
No. 477. Hays [6]	1,553	2,014
No. 546. Gaithers	646	717
No. 547. Downs (Oak Hill)	669	525
No. 567. Rocky Plains	1,097	1,012
No. 1249. Gum Creek [8]	1,070	1,049
No. 1261. Cedar Shoals	1,196	365
No. 1513. Leguin [10]	815	----------
No. 1522. Newborn,[6] including part of Newborn town	1,499	----------
Newborn town (part of)	329	----------
[For total see No. 292, Jasper county.]		
No. 1525. Oxford,[11] including Oxford town	1,149	----------
Oxford town	800	791
OCONEE COUNTY	8,602	7,713
No. 221. Watkinsville, including Watkinsville town	1,535	1,474
Watkinsville town	351	374
No. 222. Farmington	900	845
No. 223. Scull Shoals	846	824
No. 224. Dark Corner	778	681
No. 225. Wildcat	1,138	1,008
No. 239. High Shoals	1,483	1,136
No. 240. Buncombe	929	698
No. 261. Salem	616	594
No. 1331. Mars Hill	377	453
OGLETHORPE COUNTY	17,881	16,951
No. 226. Beaverdam	1,346	1,793
No. 227. Wolfskin	1,335	1,371
No. 228. Bowling Green	1,448	1,421
No. 229. Lexington, including Lexington town	1,960	1,751
Lexington town	635	----------
No. 230. Woodstock	973	870
No. 232. Bairdstown	482	711
No. 233. Simston	2,123	1,924
No. 234. Falling Creek	1,650	1,041
No. 235. Pleasant Hill	1,081	1,223
No. 236. Grove Creek	1,870	1,617
No. 237. Glade	1,094	991
No. 238. Goose Pond	1,322	1,234
No. 1303. Crawford, including Crawford town	1,197	1,004
Crawford town	308	----------

MINOR CIVIL DIVISIONS.	1900	1890
PAULDING COUNTY	12,969	11,948
No. 832. Burnt Hickory [12]	627	865
No. 839. Nineteenth [13]	596	388
No. 942. Weddington	1,064	890
No. 951. Cain	1,076	848
No. 1003. Acorn Tree	1,014	879
No. 1043. California	1,023	690
No. 1080. Dallas,[12] including Dallas town	1,866	2,057
Dallas town	644	455
No. 1081. Old Twentieth	885	932
No. 1087. Pumpkin Vine	634	527
No. 1207. Eutah [13]	618	815
No. 1218. Humphrey	639	597
No. 1381. Hiram, including Hiram town	923	931
Hiram town	105	----------
No. 1414. Braswell, including Braswell town	328	890
Braswell town	100	----------
No. 1443. Tallapoosa [13]	793	639
No. 1553. Union [13]	515	----------
No. 1554. Raccoon [12]	368	----------
PICKENS COUNTY	8,641	8,182
No. 794. Talking Rock	727	571
No. 899. Dug Road	955	1,026
No. 1026. Persimmon Tree	533	676
No. 1036. Truckwheel, including Talking Rock town	864	888
Talking Rock town	102	141
No. 1098. Town, including Jasper town	1,292	1,061
Jasper town	379	333
No. 1099. Grassy Knob	790	573
No. 1101. Jerusalem	672	602
No. 1129. Townsend [14]	699	1,460
No. 1182. Sharp Top	421	411
No. 1287. Cross Roads	368	373
No. 1370. Ludville	612	541
No. 1492. Nelson,[14] including Nelson town	354	----------
Nelson town	254	266
No. 1509. Sharp Mountain [14]	354	----------
PIERCE COUNTY	8,100	6,379
No. 584. Blackshear,[15] including Blackshear town	2,802	2,361
Blackshear town	876	656
No. 590. Schlatterville [16]	722	1,244
No. 1181. Patterson, including Patterson town	2,186	1,312
Patterson town	314	----------
No. 1250. Dicksons	1,074	1,001
No. 1330. Sweats	400	461
No. 1491. Dowlings [16]	221	----------
No. 1534. Hoboken [16]	695	----------
PIKE COUNTY	18,761	16,300
No. 505. Concord,[17] including Concord village	1,404	2,150
Concord village	231	360
No. 533. Barnesville, including Barnesville town	4,917	3,466
Barnesville town	3,036	1,839
No. 534. Hollandville	1,248	1,282
No. 540. Milner, including Milner village	1,958	1,848
Milner village	440	----------
No. 545. Williamson	1,073	1,206
No. 551. Meansville,[18] including Meansville town	1,292	1,894
Meansville town	155	----------
No. 580. Zebulon, including Zebulon town	1,524	1,294
Zebulon town	361	375
No. 581. Eppinger [17]	1,040	1,691
No. 592	1,499	1,469
No. 1465. Molina,[17] including Molina village	2,026	----------
Molina village	394	198
No. 1494. Piedmont [18]	780	----------
POLK COUNTY	17,856	14,945
No. 1072. Rockmart, including Rockmart town	3,474	1,752
Rockmart town	575	411
No. 1073. Buncombe	1,027	690
No. 1074. Fish Creek [19]	729	1,562
No. 1075. Cedartown,[20] including Cedartown town	6,478	6,595
Cedartown town	2,823	1,625
No. 1076. Hampton, including Etna town	1,862	1,578
Etna town	128	----------
No. 1079. Easom Hill [21]	904	785
No. 1223. Youngs [22]	1,203	1,711

[1] No. 1506 organized from part of No. 1011 since 1890.
[2] Includes population (18,879) of Columbus city and Nos. 675 and 774.
[3] Given as comprising Nos. 668 and 773 and parts of 772 and 921 in 1890.
[4] Nos. 675 and 774 (population 1,576) not separately returned in 1890.
[5] Given as exclusive of wards 7 and 8 of Columbus city in 1890.
[6] No. 1522 organized from parts of Nos. 420 and 477 since 1890.
[7] Parts taken to form parts of Nos. 1513 and 1525 since 1890.
[8] Part taken to form part of No. 1525 since 1890.
[9] Part taken to form part of No. 1513 since 1890.
[10] Organized from parts of Nos. 462 and 464 since 1890.
[11] Organized from parts of Nos. 462, 463, and 1249 since 1890.
[12] No. 1554 organized from parts of Nos. 832 and 1080 since 1890.
[13] No. 1553 organized from parts of Nos. 839, 1207, and 1443 since 1890.
[14] Nos. 1492 and 1509 organized from parts of No. 1129 since 1890.
[15] No. 1491 organized from part of No. 584 since 1890.
[16] No. 1534 organized from part of No. 590 since 1890.
[17] No. 1465 organized from parts of Nos. 505 and 581 since 1890.
[18] No. 1494 organized from part of No. 551 since 1890.
[19] Part taken to form part of No. 1518 since 1890.
[20] Part taken to form No. 1570 since 1890.
[21] Part taken to form part of No. 1469 since 1890.
[22] Parts taken to form parts of Nos. 1469 and 1518 since 1890.

TABLE 4.—POPULATION OF GEORGIA BY MINOR CIVIL DIVISIONS: 1890 AND 1900—Continued.

MINOR CIVIL DIVISIONS.	1900	1890
POLK COUNTY—Continued.		
No. 1447. Brownings	324	272
No. 1469. Blooming Grove [1]	323	----------
No. 1518. Antioch [2]	697	----------
No. 1570. Lake Creek [3]	835	----------
PULASKI COUNTY	18,489	16,559
No. 348. Salem [4]	742	1,285
No. 364. Mitchells	990	905
No. 384. Hartford [5]	2,019	2,669
No. 386. Cochran,[5] including Cochran town	2,385	2,763
Cochran town	1,531	----------
No. 387. Trippville [6]	1,188	1,742
No. 388. Walkers	837	746
No. 511. Dupree	1,249	1,211
No. 542. Hawkinsville, including Hawkinsville town	4,104	3,718
Hawkinsville town	2,103	1,755
No. 764. Whitfield Mills	994	688
No. 1236. Blue Springs	1,115	832
No. 1462. Cary [7]	1,152	----------
No. 1503. Frazier,[8] including Frazier town	909	----------
Frazier town	68	----------
No. 1573. Mannings [9]	805	----------
PUTNAM COUNTY	13,436	[10] 14,842
No. 306. Glades	600	721
No. 307. Rockville	1,027	1,228
No. 308. Popcastle	967	1,178
No. 309. Tompkins	620	787
No. 310. Donegal	750	973
No. 311. Opposition	847	884
No. 312. Garrard	822	855
No. 313. Johnson	590	662
No. 314. Kinderhook	678	718
No. 367. Fork	654	706
No. 368. Eatonton,[11] including Eatonton city	2,491	[12] 666
Eatonton city [13]	1,823	1,682
No. 369. Half Acre	663	688
No. 374. Harrison [11]	914	[12] 961
No. 375. Patrick	618	608
No. 389. Ashbank	522	729
No. 390. Hawkins	673	756
QUITMAN COUNTY	4,701	4,471
No. 811. Georgetown, including Georgetown village	2,537	2,425
Georgetown village	348	348
No. 1195. Oak Grove	964	894
No. 1196. Morris	501	518
No. 1197. Mike	699	634
RABUN COUNTY	6,285	5,606
No. 436. Chechero	570	566
No. 452. Warwoman	367	377
No. 509. Tallulah	1,137	913
No. 556. Tennessee Valley	1,143	790
No. 587. Clayton, including Clayton town	872	631
Clayton town	199	----------
No. 597. Tiger, including Tallulah Falls town	530	528
Tallulah Falls town	134	149
No. 636. Persimmon	699	680
No. 1014. Moccasin	525	728
No. 1275. Stonepile	442	393
RANDOLPH COUNTY	16,847	15,267
No. 718. Cuthbert, including Cuthbert town	4,461	4,379
Cuthbert town	2,641	2,328
No. 777 [14]	1,236	1,992
No. 934	1,427	1,223
No. 947	1,979	1,418
No. 954,[14] including Springvale town	1,133	1,190
Springvale town	166	----------
No. 998	1,730	1,140
No. 1131. Coleman, including Coleman town	1,550	1,336
Coleman town	263	211
No. 1334. Shellman, including Shellman town	1,839	2,589
Shellman town	584	462
No. 1566 [14]	1,492	----------
RICHMOND COUNTY	53,735	45,194
No. 119, including part of Harrisonville town	1,063	1,121
Harrisonville town (part of)	100	----------
Total for Harrisonville town, in Nos. 119 and 123	711	----------
RICHMOND COUNTY—Continued.		
No. 120, comprising ward 2 of Augusta city	4,573	5,820
Augusta city, comprising Nos. 120, 122, 398, 600, and part of 1269.	39,441	33,300
Ward 1 — 6,329		
Ward 2 — 4,573		
Ward 3 — 6,672		
Ward 4 — 15,643		
Ward 5 — 6,224		
No. 121	1,196	1,207
No. 122, comprising ward 1 of Augusta city	6,329	6,142
No. 123, including Nellieville town and part of Harrisonville town.	3,881	3,028
Harrisonville town (part of)	611	----------
Nellieville town	476	----------
No. 124	1,832	1,620
No. 398, comprising ward 3 of Augusta city	6,672	5,865
No. 600, comprising ward 4 of Augusta city	15,643	11,442
No. 1269, including Summerville town and ward 5 of Augusta city.	10,624	7,294
Augusta city (part of)	6,224	4,031
Summerville town	3,245	----------
No. 1434, including Hephzibah town	1,922	1,655
Hephzibah town	541	----------
ROCKDALE COUNTY	7,515	6,813
No. 475. Sheffield	1,600	1,411
No. 476. Town, including Conyers town	3,880	3,586
Conyers town	1,605	1,349
No. 561. Honey Creek	1,272	1,064
No. 1251. Lorraine	763	752
SCHLEY COUNTY	5,499	5,443
No. 785. Lickskillet	866	823
No. 882. Lacrosse	1,334	1,442
No. 946. Patton Hill	999	1,160
No. 961. Town, including Ellaville town	2,300	2,018
Ellaville town	474	----------
SCREVEN COUNTY	19,252	14,424
No. 34, including Sylvania town	3,135	2,592
Sylvania town	545	338
No. 35	2,663	2,231
No. 36	2,936	1,701
No. 37	615	612
No. 38	678	681
No. 80	2,362	1,803
No. 259	1,581	1,311
No. 260	1,281	734
No. 1286	1,510	857
No. 1444, including Millen town	2,491	1,902
Millen town	411	----------
SPALDING COUNTY	17,619	13,117
No. 490. Cabin	1,629	1,489
No. 1001. Town, coextensive with Griffin city	6,857	4,503
Griffin city:		
Ward 1 — 2,163		
Ward 2 — 1,686		
Ward 3 — 1,118		
Ward 4 — 1,890		
No. 1065. Orr	1,472	1,331
No. 1066. Akins	1,903	1,511
No. 1067. Mt. Zion	1,062	827
No. 1068. Union	1,600	1,387
No. 1069. Africa	2,436	1,494
No. 1159. Line Creek	660	575
STEWART COUNTY	15,856	15,682
No. 725. Mineral Springs, including Omaha town	1,808	1,981
Omaha town	152	----------
No. 727. Richland, including Richland town	2,746	2,039
Richland town	1,014	457
No. 747. Pataula	1,140	497
No. 780. Antioch, including Louvale town	1,267	1,453
Louvale town	53	----------
No. 796. Lumpkin, including Lumpkin town	3,563	3,845
Lumpkin town	1,470	----------
No. 801. Florence	1,401	1,572
No. 816. Scienceville	1,192	1,243
No. 965. Green Hill	742	671
No. 966. Brooklyn	685	812
No. 988. Midway	1,312	1,569

1 Organized from parts of Nos. 1079 and 1223 since 1890.
2 Organized from parts of Nos. 1074 and 1223 since 1890.
3 Organized from part of No. 1075 since 1890.
4 Part taken to form part of No. 1573 since 1890.
5 Part taken to form part of No. 1503 since 1890.
6 Parts taken to form No. 1462 and parts of Nos. 1503 and 1573 since 1890.
7 Organized from part of No. 387 since 1890.
8 Organized from parts of Nos. 384, 386, and 387 since 1890.
9 Organized from parts of Nos. 348 and 387 since 1890.
10 Includes population (1,682) of Eatonton city.
11 Part of No. 374 annexed to No. 368 since 1890.
12 Exclusive of population of Eatonton city.
13 In 1890 in Nos. 368 and 374.
14 No. 1566 organized from parts of Nos. 777 and 954 since 1890.

TABLE 4.—POPULATION OF GEORGIA BY MINOR CIVIL DIVISIONS: 1890 AND 1900—Continued.

MINOR CIVIL DIVISIONS.		1900	1890
SUMTER COUNTY		26,212	22,107
No. 687		1,597	1,796
No. 745		2,235	2,002
No. 756, including De Soto and Leslie villages		3,131	2,667
De Soto village		250	----------
Leslie village		213	----------
No. 759		2,008	1,563
No. 789, including Americus city		10,552	8,965
Americus city		7,674	6,398
Ward 1	1,035		
Ward 2	1,422		
Ward 3	3,530		
Ward 4	1,687		
No. 884, including Plains village		2,521	1,250
Plains village		346	----------
No. 993, including Andersonville village		1,386	1,309
Andersonville village		245	----------
No. 1007		1,614	1,170
No. 1185		1,168	1,385
TALBOT COUNTY		12,197	13,258
No. 681. Pleasant Hill		1,228	1,469
No. 685. Town, including Talbotton town		1,963	2,054
Talbotton town		1,131	1,140
No. 688. Wilkerson		1,111	1,321
No. 689. Flint Hill		932	1,029
No. 876. Redbone		611	675
No. 877. Centerville		642	837
No. 883. Prattsburg		801	894
No. 886. Harts		1,158	1,292
No. 889. Geneva, including Geneva town		1,107	852
Geneva town		264	----------
No. 894. O'Neils		1,322	1,279
No. 902. Valley		534	681
No. 904. Rough Edge		788	875
TALIAFERRO COUNTY		7,912	7,291
No. 172. Raytown, including Sharon town		1,738	1,771
Sharon town		216	172
No. 601. Crawfordville, including Crawfordville town		900	1,002
Crawfordville town		597	584
No. 602		609	565
No. 603		648	514
No. 604		979	672
No. 605		473	334
No. 606		611	626
No. 607		731	520
No. 608		1,223	1,287
TATTNALL COUNTY		20,419	10,253
No. 39. Ramshorn[1]		740	797
No. 40. Surrency		1,319	1,091
No. 41. Reidsville, including Reidsville town		2,446	1,261
Reidsville town		257	----------
No. 43. Perry Mills[2]		857	875
No. 351. Cobbtown		2,166	1,233
No. 401. Dog Fennell, including Claxton town		3,085	1,079
Claxton town		553	----------
No. 1192. Blue Ridge[3]		899	550
No. 1366. Haw Pond		2,000	517
No. 1376. Hog Wallow		1,615	552
No. 1403. Sawdust		1,271	1,115
No. 1432, including Glenville town		2,423	1,183
Glenville town		269	----------
No. 1521[4]		500	----------
No. 1536. Lyons,[5] including Lyons town		1,098	----------
Lyons town		534	----------
TAYLOR COUNTY		9,846	8,666
No. 737. Daviston		516	374
No. 741. Reynolds, including Reynolds town		2,199	1,468
Reynolds town		436	283
No. 743. Carsonville		925	926
No. 757. Butler, including Butler town		3,083	3,259
Butler town		707	712
No. 768. Panhandle		1,485	1,184
No. 853. Howard		839	756
No. 1071. Cedar Creek		799	699
TELFAIR COUNTY		10,083	5,477
No. 337. Lumber City,[6] including Lumber City town		1,326	1,412
Lumber City town		760	471
No. 338. Jacksonville[7]		1,538	742
No. 339. Temperance		752	888

MINOR CIVIL DIVISIONS.	1900	1890
TELFAIR COUNTY—Continued.		
No. 340. McRae,[8] including McRae town	1,678	871
McRae town	1,020	----------
No. 1284. Cobbville	891	585
No. 1344. Milan	857	364
No. 1357. Scotland[6]	608	762
No. 1360. Nielly	533	323
No. 1485. Towns[6]	532	----------
No. 1524. Montcarmel[7]	393	----------
No. 1530. Helena,[8] including Helena town	975	----------
Helena town	604	----------
TERRELL COUNTY	19,023	14,503
No. 811. Twelfth[9]	2,495	2,063
No. 909. Chickasawhatchee, including Sasser town	2,967	2,153
Sasser town	322	----------
No. 941. Eleventh[10]	1,051	1,788
No. 1143. Sixth, including Bronwood town	3,006	2,432
Bronwood town	359	406
No. 1150. Dover	2,090	1,735
No. 1154, including Dawson town	6,036	4,332
Dawson town	2,926	2,284
No. 1459. New Eleventh[11]	237	----------
No. 1470. Parrott,[12] including Parrott town	1,141	----------
Parrott town	267	----------
THOMAS COUNTY	31,076	26,154
No. 576. Duncanville	1,713	1,935
No. 637. Thomasville, including Thomasville town	9,172	8,757
Thomasville town	5,322	5,514
No. 753. Cairo, including Cairo town	4,400	2,966
Cairo town	690	521
No. 754. Boston, including Boston town	3,663	3,375
Boston town	722	646
No. 763. Ways, including Pavo town	3,767	2,669
Pavo town	262	----------
No. 981. East Glasgow	1,217	1,206
No. 1212. Murphy	1,161	862
No. 1227. Ochlockonee,[13] including Ochlockonee town	1,838	1,993
Ochlockonee town	244	202
No. 1282. Metcalf, including Metcalf town	1,577	1,451
Metcalf town	259	156
No. 1440. Spencer	1,316	940
No. 1508. Meigs,[13] including Meigs town	1,252	----------
Meigs town	617	----------
TOWNS COUNTY	4,748	4,064
No. 833. Lower Hiwassee	587	579
No. 918. Brasstown[14]	507	1,204
No. 990. Town	1,069	905
No. 1138. Lower Hightower	460	397
No. 1243. Upper Hiwassee	541	454
No. 1264. Upper Hightower	650	525
No. 1468. Upper Brasstown,[14] including Young Harris town	934	----------
Young Harris town	342	----------
TROUP COUNTY	24,002	20,723
No. 655. La Grange, including La Grange city	6,297	4,638
La Grange city	4,274	3,090
No. 656. East Vernon	822	846
No. 673. Harrisonville	1,072	1,151
No. 697. Rough Edge	2,193	1,809
No. 698. Mountville, including Mountville town	1,918	1,589
Mountville town	224	----------
No. 699. O'Neals Mill	1,785	1,541
No. 700. Hogansville, including Hogansville town	2,663	2,469
Hogansville town	893	518
No. 701. West Point, including West Point city	3,086	2,390
West Point city	1,797	1,254
No. 735. West Vernon	929	1,009
No. 800. Antioch	646	775
No. 804. Long Cane	1,267	982
No. 805. McLendons	798	904
No. 1086. Pools Mill	526	620
TWIGGS COUNTY	8,716	8,195
No. 323. Pearson	666	[15] 1,198
No. 324. Ware	430	
No. 325. Jeffersonville	1,181	1,041
No. 326. Shady Grove	1,003	[15] 2,354
No. 354. Higgsville	1,154	
No. 355. Smith	633	590
No. 356. McDonald	936	703
No. 372. Bluff	1,074	921

[1] Parts taken to form parts of Nos. 1521 and 1536 since 1890.
[2] Part taken to form part of No. 1521 since 1890.
[3] Part taken to form part of No. 1536 since 1890.
[4] Organized from parts of Nos. 39 and 43 since 1890.
[5] Organized from parts of Nos. 39 and 1192 since 1890.
[6] No. 1485 organized from parts of Nos. 337 and 1357 since 1890.
[7] No. 1524 organized from part of No. 338 since 1890.
[8] No. 1530 organized from part of No. 340 since 1890.
[9] Part taken to form part of No. 1470 since 1890.
[10] Parts taken to form No 1459 and part of No. 1470 since 1890.
[11] Organized from part of No. 941 since 1890.
[12] Organized from parts of Nos. 811 and 941 since 1890.
[13] No. 1508 organized from part of No. 1227 since 1890.
[14] No. 1468 organized from part of No. 918 since 1890.
[15] Not separately returned.

TABLE 4.—POPULATION OF GEORGIA BY MINOR CIVIL DIVISIONS: 1890 AND 1900—Continued.

MINOR CIVIL DIVISIONS.	1900	1890
TWIGGS COUNTY—Continued.		
No. 396. Tarversville	585	516
No. 425. Marion	445	484
No. 1322. Hammock	609	388
UNION COUNTY	8,481	7,749
No. 834. Choestoe	1,040	979
No. 843. Ivy Log	675	579
No. 865. Blairsville, including Blairsville town	781	672
Blairsville town	141	114
No. 994. Canada	435	428
No. 995. Gaddistown	510	502
No. 996. Arkaqua	516	438
No. 1018. Upper Young Cane	610	461
No. 1024. Gum Log	831	789
No. 1050. Lower Young Cane	681	674
No. 1147. Brasstown	300	297
No. 1155. Dooly	665	622
No. 1162. Coosa	606	604
No. 1241. Coopers Creek	434	339
No. 1409. Owltown	397	365
UPSON COUNTY	13,670	12,188
No. 470. Jug	1,680	1,595
No. 494. Blackankle	719	987
No. 537. Flint	1,900	1,371
No. 555. Redbone [1]	1,781	1,753
No. 561. Town, including Thomaston town	3,098	2,429
Thomaston town	1,714	1,181
No. 588. Union Hill,[1] including Yatesville town	1,255	1,783
Yatesville town	283	----------
No. 589. Hootenville	779	894
No. 1336. Reeves	1,300	1,376
No. 1577. The Rock,[1] including The Rock town	1,158	----------
The Rock town	180	----------
WALKER COUNTY	15,661	13,282
No. 826. Crawfish Springs,[2] including Chickamauga town	1,542	1,172
Chickamauga town	95	----------
No. 869. Chestnut Flat	575	560
No. 871. Lafayette, including Lafayette town	2,357	1,685
Lafayette town	491	377
No. 881. Pond Springs [3]	913	1,805
No. 943. Wilson	1,158	1,036
No. 944. Peavine	1,054	1,143
No. 953. East Armuchee	1,261	1,291
No. 956. Chattanooga Valley,[2] including Flint Stone town	900	585
Flint Stone town	257	----------
No. 960. Cane Creek	721	654
No. 971. Cedar Grove [3]	1,080	1,630
No. 1053. West Armuchee	767	734
No. 1161. Lookout Mountain	740	688
No. 1257. Dry Valley	878	299
No. 1501. Lisbon [2]	262	----------
No. 1532. Kensington [3]	1,453	----------
WALTON COUNTY	20,942	17,467
No. 249. Cutoff, including part of Winder town	1,713	1,337
Winder town [4] (part of)	165	43
[For total see No. 478, Gwinnett county.]		
No. 250. Brantleys or Tanners	1,460	1,270
No. 415. Lindley or Vinegar Hill	1,000	986
No. 416. Broken Arrow	1,416	1,286
No. 417. Buncombe, including Loganville town	2,178	1,961
Loganville town	431	338
No. 418. Social Circle, including Social Circle town	2,879	2,681
Social Circle town	1,229	737
No. 419. Town, including Monroe city	3,241	1,768
Monroe city	1,846	983
No. 421. Brook	794	629
No. 454. Mountain	2,006	1,837
No. 502. Allen	950	841
No. 503. Blasingame	1,746	1,630
No. 559. Richardson	1,559	1,241
WARE COUNTY	13,761	8,811
No. 451. Waresboro, including Waresboro town	1,239	1,030
Waresboro town	269	----------
No. 1030. Sweat	565	270
No. 1060. Bickley	1,250	459

MINOR CIVIL DIVISIONS.	1900	1890
WARE COUNTY—Continued.		
No. 1082. Glenmore	648	1,027
No. 1231, including Waycross town	7,771	4,447
Waycross town	5,919	3,364
Ward 1	1,378	
Ward 2	1,018	
Ward 3	998	
Ward 4	671	
Ward 5	1,854	
No. 1256. Millwood	739	496
No. 1372. Waltertown	524	642
No. 1404. Braganzia	257	252
No. 1490. Manor [5]	768	188
WARREN COUNTY	11,463	10,957
No. 150. Panhandle	608	612
No. 153. English	1,155	1,216
No. 154. Jewells	1,906	1,652
No. 155. Stag Hall, including Camak and Mesena towns	1,449	1,719
Camak town	115	----------
Mesena town	124	----------
No. 157. Elim	908	844
No. 158. Norwood, including Norwood town	1,768	1,804
Norwood town	299	332
No. 159. Barnett, including Barnett town	827	789
Barnett town	381	73
No. 425. Warrenton, including Warrenton town	2,842	2,321
Warrenton town	1,113	974
WASHINGTON COUNTY	28,227	[6] 25,237
No. 88. Colsons, including Oconee town	1,336	1,364
Oconee town	27	----------
No. 89. Wammack	803	760
No. 90. Hodges	683	([6])
No. 91. Harrison, including Harrison town	927	904
Harrison town	322	575
No. 92. Joseys	1,525	1,397
No. 93. Sun Hill	1,918	1,692
No. 94. Davisboro, including Davisboro village	2,082	1,715
Davisboro village	387	224
No. 95. Cato	1,390	1,274
No. 96. Giles	1,233	1,174
No. 97. Sandersville, including Sandersville city	3,013	2,724
Sandersville city	2,023	1,760
No. 98. Hebron	1,225	1,060
No. 99. Deepstep	1,291	1,038
No. 100. Clays	880	866
No. 136. Buncombe	907	700
No. 1253. Riddleville, including Riddleville village	1,332	977
Riddleville village	178	----------
No. 1315. Tabernacle	625	([6])
No. 1345. Stonewall	518	359
No. 1350. Warthen, including Warthen town	1,698	1,511
Warthen town	148	----------
No. 1384. Cleveland	699	641
No. 1399. Northern [7]	947	2,956
No. 1488. Tennille,[7] including Tennille town	3,195	----------
Tennille town	1,121	953
WAYNE COUNTY	9,449	7,485
No. 333. Gardi	883	675
No. 334. Waynesville [8]	608	585
No. 335. Lulaton [9]	564	992
No. 583. Odum [10]	1,156	1,665
No. 1217. Screven [11]	932	1,116
No. 1255. Jesup, including Jesup town	1,713	1,651
Jesup town	805	907
No. 1308. Hortense	572	427
No. 1313. Mt. Pleasant	720	374
No. 1493. Atkinson [8]	478	----------
No. 1519. Madray [12]	763	----------
No. 1526. Ritch [13]	446	----------
No. 1565. Nahunta [9]	614	----------
WEBSTER COUNTY	6,618	5,695
No. 802	661	560
No. 978, including Preston town	2,705	2,414
Preston town	146	----------
No. 1092, including Weston town	1,594	1,352
Weston town	273	215
No. 1093	1,105	846
No. 1105	553	523

[1] No. 1577 organized from parts of Nos. 555 and 588 since 1890.
[2] No. 1501 organized from parts of Nos. 826 and 956 since 1890.
[3] No. 1532 organized from parts of Nos. 881 and 971 since 1890.
[4] Formerly Jug Tavern.
[5] Given as No. 1062 in 1890.
[6] Nos. 90 and 1315 (population 2,125) not separately returned in 1890.
[7] No. 1488 organized from part of No. 1399 since 1890.
[8] No. 1493 organized from part of No. 334 since 1890.
[9] No. 1565 organized from part of No. 335 since 1890.
[10] Parts taken to form No. 1519 and part of No. 1526 since 1890.
[11] Part taken to form part of No. 1526 since 1890.
[12] Organized from part of No. 583 since 1890.
[13] Organized from parts of Nos. 583 and 1217 since 1890.

TABLE 4.—POPULATION OF GEORGIA BY MINOR CIVIL DIVISIONS: 1890 AND 1900—Continued.

MINOR CIVIL DIVISIONS.	1900	1890
WHITE COUNTY	5,912	6,151
No. 426. Mossy Creek	947	1,009
No. 427. Nacoochee[1]	998	1,319
No. 558. Tesnatee	426	522
No. 721. Blue Creek	392	452
No. 836. Town Creek	390	456
No. 861. Yonah	950	908
No. 862. Shoal Creek	536	622
No. 1439. Blue Ridge	478	299
No. 1441. White Creek	439	564
No. 1497. Chattahoochee[1]	356	----------
WHITFIELD COUNTY	14,509	12,916
No. 627. Tilton, including Tilton town	649	732
Tilton town	194	182
No. 628. Varnell	837	859
No. 629. Lower Tenth	677	562
No. 631. Ninth	907	919
No. 868. Trickum[2]	718	772
No. 872. Dalton, including Dalton city	6,400	4,823
Dalton city	4,315	3,046
No. 1049. Tunnelhill,[2] including Tunnelhill town	526	892
Tunnelhill town	302	360
No. 1233. Mill Creek[2]	382	562
No. 1278. Red Clay, including Cohutta town	913	862
Cohutta town	283	268
No. 1294. Upper Tenth	519	557
No. 1298. Cove City	894	785
No. 1306. Fincher	620	591
No. 1433. Rocky Face[2]	467	----------
WILCOX COUNTY	11,097	[3]7,980
No. 433. Bowens Mill[4]	1,186	1,412
No. 1103. Ginhouse,[5] including Seville town	1,376	909
Seville town	1,277	291
No. 1158. Abbeville, including Abbeville town	2,090	1,332
Abbeville town	1,152	657
No. 1171. Shake Rag[4]	545	([3])
No. 1177. Ryles Mill[5]	1,010	1,046
No. 1317. Wolf Pit	1,308	([3])
No. 1321. Maple Branch[5]	673	623
No. 1442. Rochelle, including Rochelle town	1,960	1,575
Rochelle town	793	----------
No. 1546. Davis Mill[5]	454	----------
No. 1561. Sibbie[4]	495	----------
WILKES COUNTY	20,866	18,081
No. 164. Town, including Washington village	4,436	3,608
Washington village	3,300	2,631
No. 165. Newtown	1,418	1,532
No. 166. Derbyshire	1,404	1,241
No. 167. Mallorys	897	748
No. 168. Donegal	883	876
No. 169. Tyrone	1,214	999
No. 171. Irvin	1,432	1,117
No. 174. Mackasdokee	861	773
No. 175. Upton	1,462	1,091
No. 176. Pento	1,360	1,019
No. 177. Bussey	1,000	866
No. 178. Jenkins	1,255	1,090
No. 179. Anderson	1,056	1,084
No. 180. Goose Nest	1,200	941
No. 181. Broad River	988	1,096
WILKINSON COUNTY	11,440	10,781
No. 327. Irwinton, including Irwinton town	1,993	1,838
Irwinton town	227	----------
No. 328. Bloodworth[6]	1,400	1,603
No. 329. Passmore	950	886
No. 330. Lords, including Toomsboro town	1,188	1,371
Toomsboro town	50	----------
No. 331. Gordon, including Gordon town	1,597	1,932
Gordon town	509	----------
No. 332. Griffin	1,178	1,227
No. 352. High Hill	862	833
No. 353. Turkey Creek	1,069	753
No. 1245. Bethel	397	338
No. 1505. Ivey[6]	806	----------
WORTH COUNTY	18,664	10,048
No. 512	1,762	1,356
No. 867, including Sylvester town	1,612	668
Sylvester town	552	----------
No. 1044	1,699	1,034
No. 1121	1,467	966
No. 1124	2,210	1,131
No. 1125,[7] including Ty Ty town	1,426	1,365
Ty Ty town	175	353
No. 1145, including Ashburn town	3,025	811
Ashburn town	1,301	403
No. 1346, including Sumner town	2,664	1,381
Sumner town	333	----------
No. 1418	950	372
No. 1428	1,201	964
No. 1576[7]	648	----------

[1] No. 1497 organized from part of No. 427 since 1890.
[2] No. 1433 organized from parts of Nos. 868, 1049, and 1233 since 1890.
[3] Nos. 1171 and 1317 (population 1,053) not separately returned in 1890.
[4] No. 1561 organized from parts of Nos. 433 and 1171 since 1890.
[5] No. 1546 organized from parts of Nos. 1103, 1177, and 1321 since 1890.
[6] No. 1505 organized from part of No. 328 since 1890.
[7] No. 1576 organized from part of No. 1125 since 1890.

There are 372 incorporated cities, towns, and villages in Georgia, for which the population in 1900 is separately returned, and these incorporated places are presented in table 5 in alphabetical order, being abstracted from table 4, in which they are presented in detail under the counties in which they are severally situated.

TABLE 5.—POPULATION OF THE INCORPORATED CITIES, TOWNS, AND VILLAGES OF GEORGIA: 1890 AND 1900.

CITIES, TOWNS, AND VILLAGES.	POPULATION. 1900	POPULATION. 1890	CITIES, TOWNS, AND VILLAGES.	POPULATION. 1900	POPULATION. 1890	CITIES, TOWNS, AND VILLAGES.	POPULATION. 1900	POPULATION. 1890
Abbeville town	1,152	657	Barnett town	381	73	Butler town	707	712
Acree town	159	----------	Barrington town	34	----------	Cairo town	690	521
Acworth town	937	815	Bartow town	286	437	Calhoun town	851	680
Adairsville town	616	531	Battle Hill town	223	----------	Camak town	115	----------
Adel town	721	527	Baxley town	488	337	Camilla town	1,051	866
Adrian town	833	----------	Bellton town	257	211	Canton town	847	659
Aikenton town	136	----------	Blackshear town	876	656	Carlton town	277	----------
Alapaha town	429	449	Blairsville town	141	114	Carnesville town	305	275
Albany city	4,606	4,008	Blakely town	804	441	Carrollton town	1,998	1,451
Alpharetta town	310	256	Blue Ridge town	1,148	264	Cartersville city	3,135	3,171
Alto town	74	----------	Bluffton town	312	298	Cave Springs town	824	952
Americus city	7,674	6,398	Bolingbroke town	157	----------	Cecil town	394	203
Andersonville village	245	----------	Boston town	722	646	Cedartown town	2,823	1,625
Arabi village	505	----------	Bowdon town	307	354	Chauncey town	422	633
Arlington village	755	417	Bowersville town	294	275	Chickamauga town	95	----------
Ashburn town	1,301	403	Bowman town	367	323	Chipley town	459	----------
Athens city	10,245	8,639	Braswell town	100	----------	Chokee village	120	153
Atlanta city	89,872	65,533	Bremen town	291	312	Clarkston town	362	271
Auburn town	161	----------	Brewton town	292	----------	Clarksville town	491	396
Augusta city	39.441	33,300	Bronwood town	359	406	Claxton town	553	----------
Austell town	648	582	Brunswick city	9,081	8,459	Clayton town	199	----------
Bainbridge town	2,641	1,668	Buchanan town	359	324	Cochran town	1,531	----------
Baldwin town	130	----------	Buckhead town	240	----------	Cohutta town	283	268
Ball Ground town	302	296	Buena Vista town	1,161	788	Coleman town	263	211
Barnesville town	3,036	1,839	Buford town	1,352	496	College Park town	517	----------

TABLE 5.—POPULATION OF THE INCORPORATED CITIES, TOWNS, AND VILLAGES OF GEORGIA: 1890 AND 1900—Continued.

CITIES, TOWNS, AND VILLAGES.	POPULATION.	
	1900	1890
Colquitt town	320	
Columbus city	17,614	17,303
Comer town	336	
Concord village	231	360
Conyers town	1,605	1,349
Cordele town	3,473	1,578
Cornelia town	467	175
Covington city	2,062	1,823
Crawford town	308	
Crawfordville town	597	584
Culloden village	334	
Culverton town	283	
Cumming town	239	356
Cusseta village	301	241
Cuthbert town	2,641	2,328
Dahlonega town	1,255	896
Dallas town	644	455
Dalton city	4,315	3,046
Danielsville town	194	149
Darien city	1,739	1,491
Davisboro village	387	224
Dawson town	2,926	2,284
Dawsonville town	217	
Decatur town	1,418	1,013
Demorest town	560	208
Dennard town	16	
De Soto village	250	
Dexter town	199	
Doerun town	325	
Donalsonville town	519	
Douglas town	617	
Douglasville town	1,140	863
Dublin city	2,987	862
Duluth town	336	319
Eastman town	1,235	1,082
East Point town	1,315	738
East Rome town	671	514
Eatonton city	1,823	1,682
Edgewood town	1,285	
Elberton town	3,834	1,572
Elko town	171	
Ellaville town	474	
Ellijay town	581	437
Emerson town	111	
Etna town	128	
Fairburn town	761	695
Fairmount town	191	
Fayetteville town	430	380
Fitzgerald city	1,817	
Five Forks town	141	
Flint Stone town	257	
Flovilla town	523	422
Flowery Branch town	420	350
Folkston town	167	
Forsyth city	1,172	920
Fort Gaines town	1,305	1,097
Fort Valley town	2,022	1,752
Franklin town	218	250
Frazier town	68	
Gainesville city	4,382	3,202
Geneva town	264	
Georgetown village	348	348
Gibson town	293	197
Glenville town	269	
Gordon town	509	
Grantville town	769	654
Graysville town	183	306
Greensboro city	1,511	1,313
Greenville town	815	
Griffin city	6,857	4,503
Grovetown town	527	
Guyton town	500	541
Hahira town	302	
Hamilton town	418	
Hampton town	468	422
Hapeville town	430	
Harlem town	527	647
Harmony Grove town	1,454	611
Harrison town	322	575
Harrisonville town	711	
Hartwell town	1,672	
Hawkinsville town	2,103	1,755
Hazlehurst town	793	290
Helena town	604	
Hephzibah town	541	
Hillsboro town	179	166
Hilton town	104	
Hiram town	105	
Hogansville town	893	518
Homer town	221	
Homerville town	434	
Hoschton town	290	207
Irwinton town	227	
Jackson town	1,487	922
Jakin town	267	
Jasper town	379	333
Jefferson town	726	540
Jenkinsburg town	255	
Jesup town	805	907

CITIES, TOWNS, AND VILLAGES.	POPULATION.	
	1900	1890
Jonesboro city	877	803
Kenesaw town	320	168
Kingston town	512	559
Kirkwood town	699	
Kite town	156	
Knoxville village	300	580
Lafayette town	491	377
La Grange city	4,274	3,090
Lake Park town	319	
Lavonia town	699	283
Lawrenceville town	853	566
Leary town	396	267
Leesburg town	413	442
Leney town	62	
Leslie village	213	
Lexington town	635	
Lincolnton town	221	220
Lithia Springs town	330	290
Lithonia town	1,208	1,182
Locust Grove town	254	255
Loganville town	431	338
Louisville town	1,009	836
Louvale town	53	
Lovett town	114	
Lula town	217	
Lumber City town	760	471
Lumpkin town	1,470	
Luthersville town	209	
Lyerly town	234	
Lyons town	534	
McDonough town	683	515
McIntosh town	262	315
McRae town	1,020	
Machen town	210	228
Macon city	23,272	22,746
Madison city	1,992	2,131
Marietta city	4,446	3,384
Marshallville village	879	1,086
Martin town	160	
Maysville town	453	327
Meansville town	155	
Meigs town	617	
Mesena town	124	
Metcalf town	259	156
Midville village	275	
Milledgeville city	4,219	3,322
Millen town	411	
Milner village	440	
Mineral Bluff town	158	76
Molina village	394	198
Monroe city	1,846	983
Montezuma town	719	706
Monticello town	1,106	849
Moreland town	229	
Morgan town	240	180
Moultrie town	2,221	
Mt. Airy town	310	201
Mt. Vernon village	573	707
Mountville town	224	
Mystic town	97	
Nashville village	293	426
Nellieville town	476	
Nelson town	254	266
Newborn town	695	230
New England City	138	201
Newnan city	3,654	2,859
Newton town	329	
Norcross town	797	713
North Rome town	960	771
Norwood town	299	332
Oakland City town	823	
Ochlockonee town	244	202
Ocilla town	805	
Oconee town	27	
Oglethorpe town	545	486
Omaha town	152	
Oxford town	800	791
Palmetto town	620	552
Parrott town	267	
Patterson town	314	
Pavo town	262	
Pearson town	336	
Pelham town	945	385
Pendergrass town	232	
Penfield town	375	
Pepperton town	500	
Perry city	650	665
Pinehurst town	330	
Plains village	346	
Powder Springs town	280	262
Powellville town	79	
Preston town	146	
Princeton town	244	
Quitman town	2,281	1,868
Raccoon Mills town	441	
Reidsville town	257	
Resaca town	128	197
Reynolds town	436	283
Rhine town	191	

CITIES, TOWNS, AND VILLAGES.	POPULATION.	
	1900	1890
Richland town	1,014	457
Riddleville village	178	
Ringgold town	437	465
Rising Fawn town	212	927
Roberta town	252	
Rochelle town	793	
Rockmart town	575	411
Rome city	7,291	6,957
Roopville village	109	123
Roswell town	1,329	1,138
Royston town	579	340
Ruckersville town	99	
Rutledge city	469	588
St. Charles town	66	
St. Marys town	529	575
Sandersville city	2,023	1,760
Sasser town	322	
Savannah city	54,244	43,189
Senoia town	782	863
Seville town	1,277	291
Shady Dale town	300	152
Sharon town	216	172
Sharpsburg town	137	177
Shellman town	584	462
Smithville town	597	
Smyrna town	238	416
Social Circle town	1,229	737
Sparks town	683	307
Sparta town	1,150	1,540
Spring Place town	213	194
Springvale town	166	
Statesboro town	1,197	425
Statham town	172	
Stellaville town	171	
Sterling town	97	
Stillmore town	741	
Stone Mountain town	835	929
Sugar Valley town	231	164
Summerville town	486	560
Summerville town	3,245	
Summit town	264	
Sumner town	333	
Suwanee town	247	166
Swainsboro town	895	395
Sycamore town	274	
Sylvania town	545	338
Sylvester town	552	
Talbotton town	1,131	1,140
Talking Rock town	102	141
Tallapoosa city	2,128	1,699
Tallulah Falls town	134	149
Taylorsville town	139	87
Temple town	397	240
Tennille town	1,121	953
The Rock town	180	
Thomaston town	1,714	1,181
Thomasville town	5,322	5,514
Thomson town	1,154	836
Tifton town	1,384	
Tilton town	194	182
Toccoa town	2,176	1,120
Toomsboro town	50	
Trenton town	349	378
Trion town	1,926	807
Tunnelhill town	302	360
Turin town	196	161
Tybee town	381	
Ty Ty town	175	353
Unadilla village	524	
Valdosta city	5,613	2,854
Vidalia town	503	
Vienna town	1,035	536
Villa Rica town	576	426
Waco town	345	357
Wadley town	630	522
Waleska town	170	
Waresboro town	269	
Warrenton town	1,113	974
Warthen town	148	
Washington village	3,300	2,631
Wassaw town	592	
Watkinsville town	351	314
Waycross town	5,919	3,364
Waynesboro village	2,030	1,711
West Buford town	211	
Weston town	273	215
West Point city	1,797	1,254
Whigham town	392	264
Whitehall town	660	
White Plains town	290	510
Whitesburg town	296	294
Willacoochee town	471	398
Winder town	1,145	702
Woodbury town	566	369
Woodstock town	276	
Wrightsville town	1,127	479
Yatesville town	283	
Young Harris town	342	
Zebulon town	361	315

Of the above named 372 incorporated places there are only 40 that have a population in 1900 of more than 2,000, and of these only 13 have a population in excess of 5,000.

Atlanta, Augusta, and Savannah are the only cities in Georgia that have a population in 1900 of more than 25,000, and for these cities a summary is presented in table 6, showing the population of each from the first year in which it is separately stated in the census report, to 1900, inclusive, together with the increase by number and per cent during each of the ten-year periods.

TABLE 6.—POPULATION OF ATLANTA, AUGUSTA, AND SAVANNAH: 1800 TO 1900.

CENSUS YEARS.	ATLANTA.			AUGUSTA.			SAVANNAH.		
	Population.	INCREASE.		Population.	INCREASE.		Population.	INCREASE.	
		Number.	Per cent.		Number.	Per cent.		Number.	Per cent.
1900	89,872	24,339	37.1	39,441	6,141	18.4	54,244	11,055	25.5
1890	65,533	28,124	75.1	33,300	11,409	52.1	43,189	12,480	40.6
1880	37,409	15,620	71.6	21,891	6,502	42.2	30,709	2,474	8.7
1870	21,789	12,235	128.0	15,389	2,896	23.1	28,235	5,943	26.6
1860	9,554	6,982	271.4	12,493			22,292	6,980	45.5
1850	2,572			(1)			15,312	4,098	36.5
1840				6,403			11,214	3,438	44.2
1830							7,776	253	3.3
1820							7,523	2,308	44.2
1810							5,215	49	0.9
1800							5,166		

[1] Not separately returned in 1850; in 1852, according to a census taken by local authorities, it had a population of 11,753.

As shown by this summary, Atlanta, the largest city in the state, has a population in 1900 of 89,872 as compared with a population of only 2,572 in 1850; in 1890 it had a population of 65,533, representing an increase during the past ten years of 24,339, or 37.1 per cent, as compared with an increase of 75.1 per cent during the preceding ten years. Savannah, the second largest city in the state, shows an increase of 25.5 per cent from 1890 to 1900, its present population being 54,244 as against 43,189 in 1890; it had a population of 5,166 in 1800, or less than one-tenth of its population in 1900. Augusta, the third largest city in the state, has a population in 1900 of 39,441, showing an increase of 6,141, or 18.4 per cent, since 1890 as compared with an increase of 52.1 per cent from 1880 to 1890.

William Rossiter

Director of the Census.

Twelfth Census of the United States.

CENSUS BULLETIN.

No. 20. WASHINGTON, D. C. December 13, 1900.

POPULATION OF STATES AND TERRITORIES BY COUNTIES.

This bulletin, prepared under the direction of Mr. WILLIAM C. HUNT, chief statistician for population, gives the aggregate population of each state and territory by counties or equivalent subdivisions, according to the official count of the returns of the Twelfth Census, taken as of June 1, 1900.

The population of each county as returned in 1890 is also given for purposes of comparison, together with the increase (or decrease) during the decade.

The population of Alaska, Hawaii, and the Indian Territory is given for certain subdivisions on page 19.

POPULATION OF STATES AND TERRITORIES BY COUNTIES: 1890 AND 1900.

STATES, TERRITORIES, AND COUNTIES.	POPULATION.		Increase since 1890.
	1900	1890	
Alabama	1,828,697	1,513,017	315,680
Autauga	17,915	13,330	4,585
Baldwin	13,194	8,941	4,253
Barbour	35,152	34,898	254
Bibb	18,498	13,824	4,674
Blount	23,119	21,927	1,192
Bullock	31,944	27,063	4,881
Butler	25,761	21,641	4,120
Calhoun	34,874	33,835	1,039
Chambers	32,554	26,319	6,235
Cherokee	21,096	20,459	637
Chilton	16,522	14,549	1,973
Choctaw	18,136	17,526	610
Clarke	27,790	22,624	5,166
Clay	17,099	15,765	1,334
Cleburne	13,206	13,218	[1] 12
Coffee	20,972	12,170	8,802
Colbert	22,341	20,189	2,152
Conecuh	17,514	14,594	2,920
Coosa	16,144	15,906	238
Covington	15,346	7,536	7,810
Crenshaw	19,668	15,425	4,243
Cullman	17,849	13,439	4,410
Dale	21,189	17,225	3,964
Dallas	54,657	49,350	5,307
Dekalb	23,558	21,106	2,452
Elmore	26,099	21,732	4,367
Escambia	11,320	8,666	2,654
Etowah	27,361	21,926	5,435
Fayette	14,132	12,823	1,309
Franklin	16,511	10,681	5,830
Geneva	19,096	10,690	8,406
Greene	24,182	22,007	2,175
Hale	31,011	27,501	3,510
Alabama—Continued.			
Henry	36,147	24,847	11,300
Jackson	30,508	28,026	2,482
Jefferson	140,420	88,501	51,919
Lamar	16,084	14,187	1,897
Lauderdale	26,559	23,739	2,820
Lawrence	20,124	20,725	[1] 601
Lee	31,826	28,694	3,132
Limestone	22,387	21,201	1,186
Lowndes	35,651	31,550	4,101
Macon	23,126	18,439	4,687
Madison	43,702	38,119	5,583
Marengo	38,315	33,095	5,220
Marion	14,494	11,347	3,147
Marshall	23,289	18,935	4,354
Mobile	62,740	51,587	11,153
Monroe	23,666	18,990	4,676
Montgomery	72,047	56,172	15,875
Morgan	28,820	24,089	4,731
Perry	31,783	29,332	2,451
Pickens	24,402	22,470	1,932
Pike	29,172	24,423	4,749
Randolph	21,647	17,219	4,428
Russell	27,083	24,093	2,990
St. Clair	19,425	17,353	2,072
Shelby	23,684	20,886	2,798
Sumter	32,710	29,574	3,136
Talladega	35,773	29,346	6,427
Tallapoosa	29,675	25,460	4,215
Tuscaloosa	36,147	30,352	5,795
Walker	25,162	16,078	9,084
Washington	11,134	7,935	3,199
Wilcox	35,631	30,816	4,815
Winston	9,554	6,552	3,002

[1] Decrease.

POPULATION OF STATES AND TERRITORIES BY COUNTIES: 1890 AND 1900—Continued.

STATES, TERRITORIES, AND COUNTIES.	POPULATION. 1900	POPULATION. 1890	Increase since 1890.
Arizona	122,931	59,620	63,311
Apache	8,297	4,281	4,016
Cochise	9,251	6,938	2,313
Coconino	5,514		5,514
Gila	4,973	2,021	2,952
Graham	14,162	5,670	8,492
Maricopa	20,457	10,986	9,471
Mohave	3,426	1,444	1,982
Navajo	8,829		8,829
Pima	14,689	12,673	2,016
Pinal	7,779	4,251	3,528
Santa Cruz	4,545		4,545
Yavapai	13,799	8,685	5,114
Yuma	4,145	2,671	1,474
San Carlos Indian reservation	3,065		3,065
Arkansas	1,311,564	1,128,179	183,385
Arkansas	12,973	11,432	1,541
Ashley	19,734	13,295	6,439
Baxter	9,298	8,527	771
Benton	31,611	27,716	3,895
Boone	16,396	15,816	580
Bradley	9,651	7,972	1,679
Calhoun	8,539	7,267	1,272
Carroll	18,848	17,288	1,560
Chicot	14,528	11,419	3,109
Clark	21,289	20,997	292
Clay	15,886	12,200	3,686
Cleburne	9,628	7,884	1,744
Cleveland	11,620	11,362	258
Columbia	22,077	19,893	2,184
Conway	19,772	19,459	313
Craighead	19,505	12,025	7,480
Crawford	21,270	21,714	[1] 444
Crittenden	14,529	13,940	589
Cross	11,051	7,693	3,358
Dallas	11,518	9,296	2,222
Desha	11,511	10,324	1,187
Drew	19,451	17,352	2,099
Faulkner	20,780	18,342	2,438
Franklin	17,395	19,934	[1] 2,539
Fulton	12,917	10,984	1,933
Garland	18,773	15,328	3,445
Grant	7,671	7,786	[1] 115
Greene	16,979	12,908	4,071
Hempstead	24,101	22,796	1,305
Hot Spring	12,748	11,603	1,145
Howard	14,076	13,789	287
Independence	22,557	21,961	596
Izard	13,506	13,038	468
Jackson	18,383	15,179	3,204
Jefferson	40,972	40,881	91
Johnson	17,448	16,758	690
Lafayette	10,594	7,700	2,894
Lawrence	16,491	12,984	3,507
Lee	19,409	18,886	523
Lincoln	13,389	10,255	3,134
Little River	13,731	8,903	4,828
Logan	20,563	20,774	[1] 211
Lonoke	22,544	19,263	3,281
Madison	19,864	17,402	2,462
Marion	11,377	10,390	987
Miller	17,558	14,714	2,844
Mississippi	16,384	11,635	4,749
Monroe	16,816	15,336	1,480
Montgomery	9,444	7,923	1,521
Nevada	16,609	14,832	1,777
Newton	12,538	9,950	2,588
Ouachita	20,892	17,033	3,859
Perry	7,294	5,538	1,756
Phillips	26,561	25,341	1,220
Pike	10,301	8,537	1,764
Poinsett	7,025	4,272	2,753
Polk	18,352	9,283	9,069
Pope	21,715	19,458	2,257
Prairie	11,875	11,374	501
Pulaski	63,179	47,329	15,850
Randolph	17,156	14,485	2,671
St. Francis	17,157	13,543	3,614
Saline	13,122	11,311	1,811
Scott	13,183	12,635	548
Searcy	11,988	9,664	2,324
Sebastian	36,935	33,200	3,735
Sevier	16,339	10,072	6,267
Arkansas—Continued.			
Sharp	12,199	10,418	1,781
Stone	8,100	7,043	1,057
Union	22,495	14,977	7,518
Van Buren	11,220	8,567	2,653
Washington	34,256	32,024	2,232
White	24,864	22,946	1,918
Woodruff	16,304	14,009	2,295
Yell	22,750	18,015	4,735
California	1,485,053	1,208,130	276,923
Alameda	130,197	93,864	36,333
Alpine	509	667	[1] 158
Amador	11,116	10,320	796
Butte	17,117	17,939	[1] 822
Calaveras	11,200	8,882	2,318
Colusa	7,364	14,640	[1] 7,276
Contra Costa	18,046	13,515	4,531
Del Norte	2,408	2,592	[1] 184
Eldorado	8,[illegible]	9,282	[1] 246
Fresno	37,[illegible]	32,026	5,836
Glenn	5,150		5,150
Humboldt	27,104	23,469	3,635
Inyo	4,377	3,544	833
Kern	16,480	9,808	6,672
Kings	9,871		9,871
Lake	6,017	7,101	[1] 1,084
Lassen	4,511	4,239	272
Los Angeles	170,298	101,454	68,844
Madera	6,364		6,364
Marin	15,702	13,072	2,630
Mariposa	4,720	3,787	933
Mendocino	20,465	17,612	2,853
Merced	9,215	8,085	1,130
Modoc	5,076	4,986	90
Mono	2,167	2,002	165
Monterey	19,380	18,637	743
Napa	16,451	16,411	40
Nevada	17,789	17,369	420
Orange	19,696	13,589	6,107
Placer	15,786	15,101	685
Plumas	4,657	4,933	[1] 276
Riverside	17,897		17,897
Sacramento	45,915	40,339	5,576
San Benito	6,633	6,412	221
San Bernardino	27,929	25,497	2,432
San Diego	35,090	34,987	103
San Francisco	342,782	298,997	43,785
San Joaquin	35,452	28,629	6,823
San Luis Obispo	16,637	16,072	565
San Mateo	12,094	10,087	2,007
Santa Barbara	18,934	15,754	3,180
Santa Clara	60,216	48,005	12,211
Santa Cruz	21,512	19,270	2,242
Shasta	17,318	12,133	5,185
Sierra	4,017	5,051	[1] 1,034
Siskiyou	16,962	12,163	4,799
Solano	24,143	20,946	3,197
Sonoma	38,480	32,721	5,759
Stanislaus	9,550	10,040	[1] 490
Sutter	5,886	5,469	417
Tehama	10,996	9,916	1,080
Trinity	4,383	3,719	664
Tulare	18,375	24,574	[1] 6,199
Tuolumne	11,166	6,082	5,084
Ventura	14,367	10,071	4,296
Yolo	13,618	12,684	934
Yuba	8,620	9,636	[1] 1,016
Colorado	539,700	412,198	127,502
Arapahoe	153,017	132,135	20,882
Archuleta	2,117	826	1,291
Baca	759	1,479	[1] 720
Bent	3,049	1,313	1,736
Boulder	21,544	14,082	7,462
Chaffee	7,085	6,612	473
Cheyenne	501	534	[1] 33
Clear Creek	7,082	7,184	[1] 102
Conejos	8,794	7,193	1,601
Costilla	4,632	3,491	1,141
Custer	2,937	2,970	[1] 33
Delta	5,487	2,534	2,953

[1] Decrease.

POPULATION OF STATES AND TERRITORIES BY COUNTIES: 1890 AND 1900—Continued.

STATES, TERRITORIES, AND COUNTIES.	POPULATION. 1900	POPULATION. 1890	Increase since 1890.
Colorado—Continued.			
Dolores	1,134	1,498	[1] 364
Douglas	3,120	3,006	114
Eagle	3,008	3,725	[1] 717
Elbert	3,101	1,856	1,245
El Paso	31,602	21,239	10,363
Fremont	15,636	9,156	6,480
Garfield	5,835	4,478	1,357
Gilpin	6,690	5,867	823
Grand	741	604	137
Gunnison	5,331	4,359	972
Hinsdale	1,609	862	747
Huerfano	8,395	6,882	1,513
Jefferson	9,306	8,450	856
Kiowa	701	1,243	[1] 542
Kit Carson	1,580	2,472	[1] 892
Lake	18,054	14,663	3,391
La Plata	7,016	5,509	1,507
Larimer	12,168	9,712	2,456
Las Animas	21,842	17,208	4,634
Lincoln	926	689	237
Logan	3,292	3,070	222
Mesa	9,267	4,260	5,007
Mineral	1,913	----------	1,913
Montezuma	3,058	1,529	1,529
Montrose	4,535	3,980	555
Morgan	3,268	1,601	1,667
Otero	11,522	4,192	7,330
Ouray	4,731	6,510	[1] 1,779
Park	2,998	3,548	[1] 550
Phillips	1,583	2,642	[1] 1,059
Pitkin	7,020	8,929	[1] 1,909
Prowers	3,766	1,969	1,797
Pueblo	34,448	31,491	2,957
Rio Blanco	1,690	1,200	490
Rio Grande	4,080	3,451	629
Routt	3,661	2,369	1,292
Saguache	3,853	3,313	540
San Juan	2,342	1,572	770
San Miguel	5,379	2,909	2,470
Sedgwick	971	1,293	[1] 322
Summit	2,744	1,906	838
Teller	29,002	----------	29,002
Washington	1,241	2,301	[1] 1,060
Weld	16,808	11,736	5,072
Yuma	1,729	2,596	[1] 867
Connecticut	908,355	746,258	162,097
Fairfield	184,203	150,081	34,122
Hartford	195,415	147,180	48,235
Litchfield	63,672	53,542	10,130
Middlesex	41,760	39,524	2,236
New Haven	269,163	209,058	60,105
New London	82,758	76,634	6,124
Tolland	24,523	25,081	[1] 558
Windham	46,861	45,158	1,703
Delaware	184,735	168,493	16,242
Kent	32,762	32,664	98
Newcastle	109,697	97,182	12,515
Sussex	42,276	38,647	3,629
District of Columbia	278,718	230,392	48,326
The District	278,718	230,392	48,326
Florida	528,542	391,422	137,120
Alachua	32,245	22,934	9,311
Baker	4,516	3,333	1,183
Bradford	10,295	7,516	2,779
Brevard	5,158	3,401	1,757
Calhoun	5,132	1,681	3,451
Citrus	5,391	2,394	2,997
Clay	5,635	5,154	481
Columbia	17,094	12,877	4,217
Dade	4,955	861	4,094
De Soto	8,047	4,944	3,103
Duval	39,733	26,800	12,933
Escambia	28,313	20,188	8,125
Franklin	4,890	3,308	1,582
Gadsden	15,294	11,894	3,400
Hamilton	11,881	8,507	3,374
Florida—Continued.			
Hernando	3,638	2,476	1,162
Hillsboro	36,013	14,941	21,072
Holmes	7,762	4,336	3,426
Jackson	23,377	17,544	5,833
Jefferson	16,195	15,757	438
Lafayette	4,987	3,686	1,301
Lake	7,467	8,034	[1] 567
Lee	3,071	1,414	1,657
Leon	19,887	17,752	2,135
Levy	8,603	6,586	2,017
Liberty	2,956	1,452	1,504
Madison	15,446	14,316	1,130
Manatee	4,663	2,895	1,768
Marion	24,403	20,796	3,607
Monroe	18,006	18,786	[1] 780
Nassau	9,654	8,294	1,360
Orange	11,374	12,584	[1] 1,210
Osceola	3,444	3,133	311
Pasco	6,054	4,249	1,805
Polk	12,472	7,905	4,567
Putnam	11,641	11,186	455
St. John	9,165	8,712	453
Santa Rosa	10,293	7,961	2,332
Sumter	6,187	5,363	824
Suwanee	14,554	10,524	4,030
Taylor	3,999	2,122	1,877
Volusia	10,003	8,467	1,536
Wakulla	5,149	3,117	2,032
Walton	9,346	4,816	4,530
Washington	10,154	6,426	3,728
Georgia	2,216,331	1,837,353	378,978
Appling	12,336	8,676	3,660
Baker	6,704	6,144	560
Baldwin	17,768	14,608	3,160
Banks	10,545	8,562	1,983
Bartow	20,823	20,616	207
Berrien	19,440	10,694	8,746
Bibb	50,473	42,370	8,103
Brooks	18,606	13,979	4,627
Bryan	6,122	5,520	602
Bulloch	21,377	13,712	7,665
Burke	30,165	28,501	1,664
Butts	12,805	10,565	2,240
Calhoun	9,274	8,438	836
Camden	7,669	6,178	1,491
Campbell	9,518	9,115	403
Carroll	26,576	22,301	4,275
Catoosa	5,823	5,431	392
Charlton	3,592	3,335	257
Chatham	71,239	57,740	13,499
Chattahoochee	5,790	4,902	888
Chattooga	12,952	11,202	1,750
Cherokee	15,243	15,412	[1] 169
Clarke	17,708	15,186	2,522
Clay	8,568	7,817	751
Clayton	9,598	8,295	1,303
Clinch	8,732	6,652	2,080
Cobb	24,664	22,286	2,378
Coffee	16,169	10,483	5,686
Colquitt	13,636	4,794	8,842
Columbia	10,653	11,281	[1] 628
Coweta	24,980	22,354	2,626
Crawford	10,368	9,315	1,053
Dade	4,578	5,707	[1] 1,129
Dawson	5,442	5,612	[1] 170
Decatur	29,454	19,949	9,505
Dekalb	21,112	17,189	3,923
Dodge	13,975	11,452	2,523
Dooly	26,567	18,146	8,421
Dougherty	13,679	12,206	1,473
Douglas	8,745	7,794	951
Early	14,828	9,792	5,036
Echols	3,209	3,079	130
Effingham	8,334	5,599	2,735
Elbert	19,729	15,376	4,353
Emanuel	21,279	14,703	6,576
Fannin	11,214	8,724	2,490
Fayette	10,114	8,728	1,386
Floyd	33,113	28,391	4,722
Forsyth	11,550	11,155	395
Franklin	17,700	14,670	3,030
Fulton	117,363	84,655	32,708

[1] Decrease.

POPULATION OF STATES AND TERRITORIES BY COUNTIES: 1890 AND 1900—Continued.

STATES, TERRITORIES, AND COUNTIES.	POPULATION. 1900	POPULATION. 1890	Increase since 1890.
Georgia—Continued.			
Gilmer	10,198	9,074	1,124
Glascock	4,516	3,720	796
Glynn	14,317	13,420	897
Gordon	14,119	12,758	1,361
Greene	16,542	17,051	[1] 509
Gwinnett	25,585	19,899	5,686
Habersham	13,604	11,573	2,031
Hall	20,752	18,047	2,705
Hancock	18,277	17,149	1,128
Haralson	11,922	11,316	606
Harris	18,009	16,797	1,212
Hart	14,492	10,887	3,605
Heard	11,177	9,557	1,620
Henry	18,602	16,220	2,382
Houston	22,641	21,613	1,028
Irwin	13,645	6,316	7,329
Jackson	24,039	19,176	4,863
Jasper	15,033	13,879	1,154
Jefferson	18,212	17,213	999
Johnson	11,409	6,129	5,280
Jones	13,358	12,709	649
Laurens	25,908	13,747	12,161
Lee	10,344	9,074	1,270
Liberty	13,093	12,887	206
Lincoln	7,156	6,146	1,010
Lowndes	20,036	15,102	4,934
Lumpkin	7,433	6,867	566
McDuffie	9,804	8,789	1,015
McIntosh	6,537	6,470	67
Macon	14,093	13,183	910
Madison	13,224	11,024	2,200
Marion	10,080	7,728	2,352
Meriwether	23,339	20,740	2,599
Miller	6,319	4,275	2,044
Milton	6,763	6,208	555
Mitchell	14,767	10,906	3,861
Monroe	20,682	19,137	1,545
Montgomery	16,359	9,248	7,111
Morgan	15,813	16,041	[1] 228
Murray	8,623	8,461	162
Muscogee	29,836	27,761	2,075
Newton	16,734	14,310	2,424
Oconee	8,602	7,713	889
Oglethorpe	17,881	16,951	930
Paulding	12,969	11,948	1,021
Pickens	8,641	8,182	459
Pierce	8,100	6,379	1,721
Pike	18,761	16,300	2,461
Polk	17,856	14,945	2,911
Pulaski	18,489	16,559	1,930
Putnam	13,436	14,842	[1] 1,406
Quitman	4,701	4,471	230
Rabun	6,285	5,606	679
Randolph	16,847	15,267	1,580
Richmond	53,735	45,194	8,541
Rockdale	7,515	6,813	702
Schley	5,499	5,443	56
Screven	19,252	14,424	4,828
Spalding	17,619	13,117	4,502
Stewart	15,856	15,682	174
Sumter	26,212	22,107	4,105
Talbot	12,197	13,258	[1] 1,061
Taliaferro	7,912	7,291	621
Tattnall	20,419	10,253	10,166
Taylor	9,846	8,666	1,180
Telfair	10,083	5,477	4,606
Terrell	19,023	14,503	4,520
Thomas	31,076	26,154	4,922
Towns	4,748	4,064	684
Troup	24,002	20,723	3,279
Twiggs	8,716	8,195	521
Union	8,481	7,749	732
Upson	13,670	12,188	1,482
Walker	15,661	13,282	2,379
Walton	20,942	17,467	3,475
Ware	13,761	8,811	4,950
Warren	11,463	10,957	506
Washington	28,227	25,237	2,990
Wayne	9,449	7,485	1,964
Webster	6,618	5,695	923
White	5,912	6,151	[1] 239
Whitfield	14,509	12,916	1,593
Wilcox	11,097	7,980	3,117
Wilkes	20,866	18,081	2,785
Wilkinson	11,440	10,781	659
Worth	18,664	10,048	8,616
Idaho	161,772	84,385	77,387
Ada	11,559	8,368	3,191
Alturas		2,629	[1] 2,629
Bannock	11,702		11,702
Bear Lake	7,051	6,057	994
Bingham	10,447	13,575	[1] 3,128
Blaine	4,900		4,900
Boise	4,174	3,342	832
Canyon	7,497		7,497
Cassia	3,951	3,143	808
Custer	2,049	2,176	[1] 127
Elmore	2,286	1,870	416
Fremont	12,821		12,821
Idaho	9,121	2,955	6,166
Kootenai	10,216	4,108	6,108
Latah	13,451	9,173	4,278
Lemhi	3,446	1,915	1,531
Lincoln	1,784		1,784
Logan		4,169	[1] 4,169
Nez Perces	13,748	2,847	10,901
Oneida	8,933	6,819	2,114
Owyhee	3,804	2,021	1,783
Shoshone	11,950	5,382	6,568
Washington	6,882	3,836	3,046
Illinois	4,821,550	3,826,351	995,199
Adams	67,058	61,888	5,170
Alexander	19,384	16,563	2,821
Bond	16,078	14,550	1,528
Boone	15,791	12,203	3,588
Brown	11,557	11,951	[1] 394
Bureau	41,112	35,014	6,098
Calhoun	8,917	7,652	1,265
Carroll	18,963	18,320	643
Cass	17,222	15,963	1,259
Champaign	47,622	42,159	5,463
Christian	32,790	30,531	2,259
Clark	24,033	21,899	2,134
Clay	19,553	16,772	2,781
Clinton	19,824	17,411	2,413
Coles	34,146	30,093	4,053
Cook	1,838,735	1,191,922	646,813
Crawford	19,240	17,283	1,957
Cumberland	16,124	15,443	681
Dekalb	31,756	27,066	4,690
Dewitt	18,972	17,011	1,961
Douglas	19,097	17,669	1,428
Dupage	28,196	22,551	5,645
Edgar	28,273	26,787	1,486
Edwards	10,345	9,444	901
Effingham	20,465	19,358	1,107
Fayette	28,065	23,367	4,698
Ford	18,359	17,035	1,324
Franklin	19,675	17,138	2,537
Fulton	46,201	43,110	3,091
Gallatin	15,836	14,935	901
Greene	23,402	23,791	[1] 389
Grundy	24,136	21,024	3,112
Hamilton	20,197	17,800	2,397
Hancock	32,215	31,907	308
Hardin	7,448	7,234	214
Henderson	10,836	9,876	960
Henry	40,049	33,338	6,711
Iroquois	38,014	35,167	2,847
Jackson	33,871	27,809	6,062
Jasper	20,160	18,188	1,972
Jefferson	28,133	22,590	5,543
Jersey	14,612	14,810	[1] 198
Jo Daviess	24,533	25,101	[1] 568
Johnson	15,667	15,013	654
Kane	78,792	65,061	13,731
Kankakee	37,154	28,732	8,422
Kendall	11,467	12,106	[1] 639
Knox	43,612	38,752	4,860
Lake	34,504	24,235	10,269
Lasalle	87,776	80,798	6,978
Lawrence	16,523	14,693	1,830
Lee	29,894	26,187	3,707
Livingston	42,035	38,455	3,580
Logan	28,680	25,489	3,191
McDonough	28,412	27,467	945
McHenry	29,759	26,114	3,645
McLean	67,843	63,036	4,807
Macon	44,003	38,083	5,920
Macoupin	42,256	40,380	1,876
Madison	64,694	51,535	13,159

[1] Decrease.

POPULATION OF STATES AND TERRITORIES BY COUNTIES: 1890 AND 1900—Continued.

STATES, TERRITORIES, AND COUNTIES.	POPULATION. 1900	POPULATION. 1890	Increase since 1890.
Illinois—Continued.			
Marion	30,446	24,341	6,105
Marshall	16,370	13,653	2,717
Mason	17,491	16,067	1,424
Massac	13,110	11,313	1,797
Menard	14,336	13,120	1,216
Mercer	20,945	18,545	2,400
Monroe	13,847	12,948	899
Montgomery	30,836	30,003	833
Morgan	35,006	32,636	2,370
Moultrie	15,224	14,481	743
Ogle	29,129	28,710	419
Peoria	88,608	70,378	18,230
Perry	19,830	17,529	2,301
Piatt	17,706	17,062	644
Pike	31,595	31,000	595
Pope	13,585	14,016	[1] 431
Pulaski	14,554	11,355	3,199
Putnam	4,746	4,730	16
Randolph	28,001	25,049	2,952
Richland	16,391	15,019	1,372
Rock Island	55,249	41,917	13,332
St. Clair	86,685	66,571	20,114
Saline	21,685	19,342	2,343
Sangamon	71,593	61,195	10,398
Schuyler	16,129	16,013	116
Scott	10,455	10,304	151
Shelby	32,126	31,191	935
Stark	10,186	9,982	204
Stephenson	34,933	31,338	3,595
Tazewell	33,221	29,556	3,665
Union	22,610	21,549	1,061
Vermilion	65,635	49,905	15,730
Wabash	12,583	11,866	717
Warren	23,163	21,281	1,882
Washington	19,526	19,262	264
Wayne	27,626	23,806	3,820
White	25,386	25,005	381
Whiteside	34,710	30,854	3,856
Will	74,764	62,007	12,757
Williamson	27,796	22,226	5,570
Winnebago	47,845	39,938	7,907
Woodford	21,822	21,429	393
Indiana	2,516,462	2,192,404	324,058
Adams	22,232	20,181	2,051
Allen	77,270	66,689	10,581
Bartholomew	24,594	23,867	727
Benton	13,123	11,903	1,220
Blackford	17,213	10,461	6,752
Boone	26,321	26,572	[1] 251
Brown	9,727	10,308	[1] 581
Carroll	19,953	20,021	[1] 68
Cass	34,545	31,152	3,393
Clark	31,835	30,259	1,576
Clay	34,285	30,536	3,749
Clinton	28,202	27,370	832
Crawford	13,476	13,941	[1] 465
Daviess	29,914	26,227	3,687
Dearborn	22,194	23,364	[1] 1,170
Decatur	19,518	19,277	241
Dekalb	25,711	24,307	1,404
Delaware	49,624	30,131	19,493
Dubois	20,357	20,253	104
Elkhart	45,052	39,201	5,851
Fayette	13,495	12,630	865
Floyd	30,118	29,458	660
Fountain	21,446	19,558	1,888
Franklin	16,388	18,366	[1] 1,978
Fulton	17,453	16,746	707
Gibson	30,099	24,920	5,179
Grant	54,693	31,493	23,200
Greene	28,530	24,379	4,151
Hamilton	29,914	26,123	3,791
Hancock	19,189	17,829	1,360
Harrison	21,702	20,786	916
Hendricks	21,292	21,498	[1] 206
Henry	25,088	23,879	1,209
Howard	28,575	26,186	2,389
Huntington	28,901	27,644	1,257
Jackson	26,633	24,139	2,494
Jasper	14,292	11,185	3,107
Jay	26,818	23,478	3,340
Jefferson	22,913	24,507	[1] 1,594
Jennings	15,757	14,608	1,149
Indiana—Continued.			
Johnson	20,223	19,561	662
Knox	32,746	28,044	4,702
Kosciusko	29,109	28,645	464
Lagrange	15,284	15,615	[1] 331
Lake	37,892	23,886	14,006
Laporte	38,386	34,445	3,941
Lawrence	25,729	19,792	5,937
Madison	70,470	36,487	33,983
Marion	197,227	141,156	56,071
Marshall	25,119	23,818	1,301
Martin	14,711	13,973	738
Miami	28,344	25,823	2,521
Monroe	20,873	17,673	3,200
Montgomery	29,388	28,025	1,363
Morgan	20,457	18,643	1,814
Newton	10,448	8,803	1,645
Noble	23,533	23,359	174
Ohio	4,724	4,955	[1] 231
Orange	16,854	14,678	2,176
Owen	15,149	15,040	109
Parke	23,000	20,296	2,704
Perry	18,778	18,240	538
Pike	20,486	18,544	1,942
Porter	19,175	18,052	1,123
Posey	22,333	21,529	804
Pulaski	14,033	11,233	2,800
Putnam	21,478	22,335	[1] 857
Randolph	28,653	28,085	568
Ripley	19,881	19,350	531
Rush	20,148	19,034	1,114
St. Joseph	58,881	42,457	16,424
Scott	8,307	7,833	474
Shelby	26,491	25,454	1,037
Spencer	22,407	22,060	347
Starke	10,431	7,339	3,092
Steuben	15,219	14,478	741
Sullivan	26,005	21,877	4,128
Switzerland	11,840	12,514	[1] 674
Tippecanoe	38,659	35,078	3,581
Tipton	19,116	18,157	959
Union	6,748	7,006	[1] 258
Vanderburg	71,769	59,809	11,960
Vermilion	15,252	13,154	2,098
Vigo	62,035	50,195	11,840
Wabash	28,235	27,126	1,109
Warren	11,371	10,955	416
Warrick	22,329	21,161	1,168
Washington	19,409	18,619	790
Wayne	38,970	37,628	1,342
Wells	23,449	21,514	1,935
White	19,138	15,671	3,467
Whitley	17,328	17,768	[1] 440
Iowa	2,231,853	1,911,896	319,957
Adair	16,192	14,534	1,658
Adams	13,601	12,292	1,309
Allamakee	18,711	17,907	804
Appanoose	25,927	18,961	6,966
Audubon	13,626	12,412	1,214
Benton	25,177	24,178	999
Blackhawk	32,399	24,219	8,180
Boone	28,200	23,772	4,428
Bremer	16,305	14,630	1,675
Buchanan	21,427	18,997	2,430
Buena Vista	16,975	13,548	3,427
Butler	17,955	15,463	2,492
Calhoun	18,569	13,107	5,462
Carroll	20,319	18,828	1,491
Cass	21,274	19,645	1,629
Cedar	19,371	18,253	1,118
Cerro Gordo	20,672	14,864	5,808
Cherokee	16,570	15,659	911
Chickasaw	17,037	15,019	2,018
Clarke	12,440	11,332	1,108
Clay	13,401	9,309	4,092
Clayton	27,750	26,733	1,017
Clinton	43,832	41,199	2,633
Crawford	21,685	18,894	2,791
Dallas	23,058	20,479	2,579
Davis	15,620	15,258	362
Decatur	18,115	15,643	2,472
Delaware	19,185	17,349	1,836
Des Moines	35,989	35,324	665
Dickinson	7,995	4,328	3,667

[1] Decrease.

POPULATION OF STATES AND TERRITORIES BY COUNTIES: 1890 AND 1900—Continued.

STATES, TERRITORIES, AND COUNTIES.	POPULATION. 1900	POPULATION. 1890	Increase since 1890.
Iowa—Continued.			
Dubuque	56,403	49,848	6,555
Emmet	9,936	4,274	5,662
Fayette	29,845	23,141	6,704
Floyd	17,754	15,424	2,330
Franklin	14,996	12,871	2,125
Fremont	18,546	16,842	1,704
Greene	17,820	15,797	2,023
Grundy	13,757	13,215	542
Guthrie	18,729	17,380	1,349
Hamilton	19,514	15,319	4,195
Hancock	13,752	7,621	6,131
Hardin	22,794	19,003	3,791
Harrison	25,597	21,356	4,241
Henry	20,022	18,895	1,127
Howard	14,512	11,182	3,330
Humboldt	12,667	9,836	2,831
Ida	12,327	10,705	1,622
Iowa	19,544	18,270	1,274
Jackson	23,615	22,771	844
Jasper	26,976	24,943	2,033
Jefferson	17,437	15,184	2,253
Johnson	24,817	23,082	1,735
Jones	21,954	20,233	1,721
Keokuk	24,979	23,862	1,117
Kossuth	22,720	13,120	9,600
Lee	39,719	37,715	2,004
Linn	55,392	45,303	10,089
Louisa	13,516	11,873	1,643
Lucas	16,126	14,563	1,563
Lyon	13,165	8,680	4,485
Madison	17,710	15,977	1,733
Mahaska	34,273	28,805	5,468
Marion	24,159	23,058	1,101
Marshall	29,991	25,842	4,149
Mills	16,764	14,548	2,216
Mitchell	14,916	13,299	1,617
Monona	17,980	14,515	3,465
Monroe	17,985	13,666	4,319
Montgomery	17,803	15,848	1,955
Muscatine	28,242	24,504	3,738
O'Brien	16,985	13,060	3,925
Osceola	8,725	5,574	3,151
Page	24,187	21,341	2,846
Palo Alto	14,354	9,318	5,036
Plymouth	22,209	19,568	2,641
Pocahontas	15,339	9,553	5,786
Polk	82,624	65,410	17,214
Pottawattamie	54,336	47,430	6,906
Poweshiek	19,414	18,394	1,020
Ringgold	15,325	13,556	1,769
Sac	17,639	14,522	3,117
Scott	51,558	43,164	8,394
Shelby	17,932	17,611	321
Sioux	23,337	18,370	4,967
Story	23,159	18,127	5,032
Tama	24,585	21,651	2,934
Taylor	18,784	16,384	2,400
Union	19,928	16,900	3,028
Van Buren	17,354	16,253	1,101
Wapello	35,426	30,426	5,000
Warren	20,376	18,269	2,107
Washington	20,718	18,468	2,250
Wayne	17,491	15,670	1,821
Webster	31,757	21,582	10,175
Winnebago	12,725	7,325	5,400
Winneshiek	23,731	22,528	1,203
Woodbury	54,610	55,632	[1] 1,022
Worth	10,887	9,247	1,640
Wright	18,227	12,057	6,170
Kansas	1,470,495	1,427,096	43,399
Allen	19,507	13,509	5,998
Anderson	13,938	14,203	[1] 265
Atchison	28,606	26,758	1,848
Barber	6,594	7,973	[1] 1,379
Barton	13,784	13,172	612
Bourbon	24,712	28,575	[1] 3,863
Brown	22,369	20,319	2,050
Butler	23,363	24,055	[1] 692
Chase	8,246	8,233	13
Chautauqua	11,804	12,297	[1] 493
Cherokee	42,694	27,770	14,924
Cheyenne	2,640	4,401	[1] 1,761
Clark	1,701	2,357	[1] 656
Clay	15,833	16,146	[1] 313
Cloud	18,071	19,295	[1] 1,224
Kansas—Continued.			
Coffey	16,643	15,856	787
Comanche	1,619	2,549	[1] 930
Cowley	30,156	34,478	[1] 4,322
Crawford	38,809	30,286	8,523
Decatur	9,234	8,414	820
Dickinson	21,816	22,273	[1] 457
Doniphan	15,079	13,535	1,544
Douglas	25,096	23,961	1,135
Edwards	3,682	3,600	82
Elk	11,443	12,216	[1] 773
Ellis	8,626	7,942	684
Ellsworth	9,626	9,272	354
Finney	3,469	3,350	119
Ford	5,497	5,308	189
Franklin	21,354	20,279	1,075
Garfield		881	[1] 881
Geary	10,744	10,423	321
Gove	2,441	2,994	[1] 553
Graham	5,173	5,029	144
Grant	422	1,308	[1] 886
Gray	1,264	2,415	[1] 1,151
Greeley	493	1,264	[1] 771
Greenwood	16,196	16,309	[1] 113
Hamilton	1,426	2,027	[1] 601
Harper	10,310	13,266	[1] 2,956
Harvey	17,591	17,601	[1] 10
Haskell	457	1,077	[1] 620
Hodgeman	2,032	2,395	[1] 363
Jackson	17,117	14,626	2,491
Jefferson	17,533	16,620	913
Jewell	19,420	19,349	71
Johnson	18,104	17,385	719
Kearny	1,107	1,571	[1] 464
Kingman	10,663	11,823	[1] 1,160
Kiowa	2,365	2,873	[1] 508
Labette	27,387	27,586	[1] 199
Lane	1,563	2,060	[1] 497
Leavenworth	40,940	38,485	2,455
Lincoln	9,886	9,709	177
Linn	16,689	17,215	[1] 526
Logan	1,962	3,384	[1] 1,422
Lyon	25,074	23,196	1,878
McPherson	21,421	21,614	[1] 193
Marion	20,676	20,539	137
Marshall	24,355	23,912	443
Meade	1,581	2,542	[1] 961
Miami	21,641	19,614	2,027
Mitchell	14,647	15,037	[1] 390
Montgomery	29,039	23,104	5,935
Morris	11,967	11,381	586
Morton	304	724	[1] 420
Nemaha	20,376	19,249	1,127
Neosho	19,254	18,561	693
Ness	4,535	4,944	[1] 409
Norton	11,325	10,617	708
Osage	23,659	25,062	[1] 1,403
Osborne	11,844	12,083	[1] 239
Ottawa	11,182	12,581	[1] 1,399
Pawnee	5,084	5,204	[1] 120
Phillips	14,442	13,661	781
Pottawatomie	18,470	17,722	748
Pratt	7,085	8,118	[1] 1,033
Rawlins	5,241	6,756	[1] 1,515
Reno	29,027	27,079	1,948
Republic	18,248	19,002	[1] 754
Rice	14,745	14,451	294
Riley	13,828	13,183	645
Rooks	7,960	8,018	[1] 58
Rush	6,134	5,204	930
Russell	8,489	7,333	1,156
Saline	17,076	17,442	[1] 366
Scott	1,098	1,262	[1] 164
Sedgwick	44,037	43,626	411
Seward	822	1,503	[1] 681
Shawnee	53,727	49,172	4,555
Sheridan	3,819	3,733	86
Sherman	3,341	5,261	[1] 1,920
Smith	16,384	15,613	771
Stafford	9,829	8,520	1,309
Stanton	327	1,031	[1] 704
Stevens	620	1,418	[1] 798
Sumner	25,631	30,271	[1] 4,640
Thomas	4,112	5,538	[1] 1,426
Trego	2,722	2,535	187
Wabaunsee	12,813	11,720	1,093

[1] Decrease.

POPULATION OF STATES AND TERRITORIES BY COUNTIES: 1890 AND 1900—Continued.

STATES, TERRITORIES, AND COUNTIES.	POPULATION. 1900	POPULATION. 1890	Increase since 1890.
Kansas—Continued.			
Wallace	1,178	2,468	[1] 1,290
Washington	21,963	22,894	[1] 931
Wichita	1,197	1,827	[1] 630
Wilson	15,621	15,286	335
Woodson	10,022	9,021	1,001
Wyandotte	73,227	54,407	18,820
Kentucky	2,147,174	1,858,635	288,539
Adair	14,888	13,721	1,167
Allen	14,657	13,692	965
Anderson	10,051	10,610	[1] 559
Ballard	10,761	8,390	2,371
Barren	23,197	21,490	1,707
Bath	14,734	12,813	1,921
Bell	15,701	10,312	5,389
Boone	11,170	12,246	[1] 1,076
Bourbon	18,069	16,976	1,093
Boyd	18,834	14,033	4,801
Boyle	13,817	12,948	869
Bracken	12,137	12,369	[1] 232
Breathitt	14,322	8,705	5,617
Breckinridge	20,534	18,976	1,558
Bullitt	9,602	8,291	1,311
Butler	15,896	13,956	1,940
Caldwell	14,510	13,186	1,324
Calloway	17,633	14,675	2,958
Campbell	54,223	44,208	10,015
Carlisle	10,195	7,612	2,583
Carroll	9,825	9,266	559
Carter	20,228	17,204	3,024
Casey	15,144	11,848	3,296
Christian	37,962	34,118	3,844
Clark	16,694	15,434	1,260
Clay	15,364	12,447	2,917
Clinton	7,871	7,047	824
Crittenden	15,191	13,119	2,072
Cumberland	8,962	8,452	510
Daviess	38,667	33,120	5,547
Edmonson	10,080	8,005	2,075
Elliott	10,387	9,214	1,173
Estill	11,669	10,836	833
Fayette	42,071	35,698	6,373
Fleming	17,074	16,078	996
Floyd	15,552	11,256	4,296
Franklin	20,852	21,267	[1] 415
Fulton	11,546	10,005	1,541
Gallatin	5,163	4,611	552
Garrard	12,042	11,138	904
Grant	13,239	12,671	568
Graves	33,204	28,534	4,670
Grayson	19,878	18,688	1,190
Green	12,255	11,463	792
Greenup	15,432	11,911	3,521
Hancock	8,914	9,214	[1] 300
Hardin	22,937	21,304	1,633
Harlan	9,838	6,197	3,641
Harrison	18,570	16,914	1,656
Hart	18,390	16,439	1,951
Henderson	32,907	29,536	3,371
Henry	14,620	14,164	456
Hickman	11,745	11,637	108
Hopkins	30,995	23,505	7,490
Jackson	10,561	8,261	2,300
Jefferson	232,549	188,598	43,951
Jessamine	11,925	11,248	677
Johnson	13,730	11,027	2,703
Kenton	63,591	54,161	9,430
Knott	8,704	5,438	3,266
Knox	17,372	13,762	3,610
Larue	10,764	9,433	1,331
Laurel	17,592	13,747	3,845
Lawrence	19,612	17,702	1,910
Lee	7,988	6,205	1,783
Leslie	6,753	3,964	2,789
Letcher	9,172	6,920	2,252
Lewis	17,868	14,803	3,065
Lincoln	17,059	15,962	1,097
Livingston	11,354	9,474	1,880
Logan	25,994	23,812	2,182
Lyon	9,319	7,628	1,691
McCracken	28,733	21,051	7,682
McLean	12,448	9,887	2,561
Madison	25,607	24,348	1,259
Kentucky—Continued.			
Magoffin	12,006	9,196	2,810
Marion	16,290	15,648	642
Marshall	13,692	11,287	2,405
Martin	5,780	4,209	1,571
Mason	20,446	20,773	[1] 327
Meade	10,533	9,484	1,049
Menifee	6,818	4,666	2,152
Mercer	14,426	15,034	[1] 608
Metcalfe	9,988	9,871	117
Monroe	13,053	10,989	2,064
Montgomery	12,834	12,367	467
Morgan	12,792	11,249	1,543
Muhlenberg	20,741	17,955	2,786
Nelson	16,587	16,417	170
Nicholas	11,952	10,764	1,188
Ohio	27,287	22,946	4,341
Oldham	7,078	6,754	324
Owen	17,553	17,676	[1] 123
Owsley	6,874	5,975	899
Pendleton	14,947	16,346	[1] 1,399
Perry	8,276	6,331	1,945
Pike	22,686	17,378	5,308
Powell	6,443	4,698	1,745
Pulaski	31,293	25,731	5,562
Robertson	4,900	4,684	216
Rockcastle	12,416	9,841	2,575
Rowan	8,277	6,129	2,148
Russell	9,695	8,136	1,559
Scott	18,076	16,546	1,530
Shelby	18,340	16,521	1,819
Simpson	11,624	10,878	746
Spencer	7,406	6,760	646
Taylor	11,075	9,353	1,722
Todd	17,371	16,814	557
Trigg	14,073	13,902	171
Trimble	7,272	7,140	132
Union	21,326	18,229	3,097
Warren	29,970	30,158	[1] 188
Washington	14,182	13,622	560
Wayne	14,892	12,852	2,040
Webster	20,097	17,196	2,901
Whitley	25,015	17,590	7,425
Wolfe	8,764	7,180	1,584
Woodford	13,134	12,380	754
Louisiana	1,381,625	1,118,587	263,038
Acadia	23,483	13,231	10,252
Ascension	24,142	19,545	4,597
Assumption	21,620	19,629	1,991
Avoyelles	29,701	25,112	4,589
Bienville	17,588	14,108	3,480
Bossier	24,153	20,330	3,823
Caddo	44,499	31,555	12,944
Calcasieu	30,428	20,176	10,252
Caldwell	6,917	5,814	1,103
Cameron	3,952	2,828	1,124
Catahoula	16,351	12,002	4,349
Claiborne	23,029	23,312	[1] 283
Concordia	13,559	14,871	[1] 1,312
De Soto	25,063	19,860	5,203
East Baton Rouge	31,153	25,922	5,231
East Carroll	11,373	12,362	[1] 989
East Feliciana	20,443	17,903	2,540
Franklin	8,890	6,900	1,990
Grant	12,902	8,270	4,632
Iberia	29,015	20,997	8,018
Iberville	27,006	21,848	5,158
Jackson	9,119	7,453	1,666
Jefferson	15,321	13,221	2,100
Lafayette	22,825	15,966	6,859
Lafourche	28,882	22,095	6,787
Lincoln	15,898	14,753	1,145
Livingston	8,100	5,769	2,331
Madison	12,322	14,135	[1] 1,813
Morehouse	16,634	16,786	[1] 152
Natchitoches	33,216	25,836	7,380
Orleans	287,104	242,039	45,065
Ouachita	20,947	17,985	2,962
Plaquemines	13,039	12,541	498
Pointe Coupee	25,777	19,613	6,164
Rapides	39,578	27,642	11,936

[1] Decrease.

POPULATION OF STATES AND TERRITORIES BY COUNTIES: 1890 AND 1900—Continued.

STATES, TERRITORIES, AND COUNTIES.	POPULATION. 1900	POPULATION. 1890	Increase since 1890.
Louisiana—Continued.			
Red River	11,548	11,318	230
Richland	11,116	10,230	886
Sabine	15,421	9,390	6,031
St. Bernard	5,031	4,326	705
St. Charles	9,072	7,737	1,335
St. Helena	8,479	8,062	417
St. James	20,197	15,715	4,482
St. John the Baptist	12,330	11,359	971
St. Landry	52,906	40,250	12,656
St. Martin	18,940	14,884	4,056
St. Mary	34,145	22,416	11,729
St. Tammany	13,335	10,160	3,175
Tangipahoa	17,625	12,655	4,970
Tensas	19,070	16,647	2,423
Terrebonne	24,464	20,167	4,297
Union	18,520	17,304	1,216
Vermilion	20,705	14,234	6,471
Vernon	10,327	5,903	4,424
Washington	9,628	6,700	2,928
Webster	15,125	12,466	2,659
West Baton Rouge	10,285	8,363	1,922
West Carroll	3,685	3,748	[1] 63
West Feliciana	15,994	15,062	932
Winn	9,648	7,082	2,566
Maine	694,466	661,086	33,380
Androscoggin	54,242	48,968	5,274
Aroostook	60,744	49,589	11,155
Cumberland	100,689	90,949	9,740
Franklin	18,444	17,053	1,391
Hancock	37,241	37,312	[1] 71
Kennebec	59,117	57,012	2,105
Knox	30,406	31,473	[1] 1,067
Lincoln	19,669	21,996	[1] 2,327
Oxford	32,238	30,586	1,652
Penobscot	76,246	72,865	3,381
Piscataquis	16,949	16,134	815
Sagadahoc	20,330	19,452	878
Somerset	33,849	32,627	1,222
Waldo	24,185	27,759	[1] 3,574
Washington	45,232	44,482	750
York	64,885	62,829	2,056
Maryland	1,190,050	1,042,390	147,660
Allegany	53,694	41,571	12,123
Anne Arundel	40,018	34,094	5,924
Baltimore	90,755	72,909	17,846
Baltimore City	508,957	434,439	74,518
Calvert	10,223	9,860	363
Caroline	16,248	13,903	2,345
Carroll	33,860	32,376	1,484
Cecil	24,662	25,851	[1] 1,189
Charles	18,316	15,191	3,125
Dorchester	27,962	24,843	3,119
Frederick	51,920	49,512	2,408
Garrett	17,701	14,213	3,488
Harford	28,269	28,993	[1] 724
Howard	16,715	16,269	446
Kent	18,786	17,471	1,315
Montgomery	30,451	27,185	3,266
Prince George	29,898	26,080	3,818
Queen Anne	18,364	18,461	[1] 97
St. Mary	18,136	15,819	2,317
Somerset	25,923	24,155	1,768
Talbot	20,342	19,736	606
Washington	45,133	39,782	5,351
Wicomico	22,852	19,930	2,922
Worcester	20,865	19,747	1,118
Massachusetts	2,805,346	2,238,943	566,403
Barnstable	27,826	29,172	[1] 1,346
Berkshire	95,667	81,108	14,559
Bristol	252,029	186,465	65,564
Dukes	4,561	4,369	192
Essex	357,030	299,995	57,035
Franklin	41,209	38,610	2,599
Hampden	175,603	135,713	39,890
Hampshire	58,820	51,859	6,961
Middlesex	565,696	431,167	134,529
Nantucket	3,006	3,268	[1] 262
Norfolk	151,539	118,950	32,589
Plymouth	113,985	92,700	21,285
Suffolk	611,417	484,780	126,637
Worcester	346,958	280,787	66,171
Michigan	2,420,982	2,093,889	327,093
Alcona	5,691	5,409	282
Alger	5,868	1,238	4,630
Allegan	38,812	38,961	[1] 149
Alpena	18,254	15,581	2,673
Antrim	16,568	10,413	6,155
Arenac	9,821	5,683	4,138
Baraga	4,320	3,036	1,284
Barry	22,514	23,783	[1] 1,269
Bay	62,378	56,412	5,966
Benzie	9,685	5,237	4,448
Berrien	49,165	41,285	7,880
Branch	27,811	26,791	1,020
Calhoun	49,315	43,501	5,814
Cass	20,876	20,953	[1] 77
Charlevoix	13,956	9,686	4,270
Cheboygan	15,516	11,986	3,530
Chippewa	21,338	12,019	9,319
Clare	8,360	7,558	802
Clinton	25,136	26,509	[1] 1,373
Crawford	2,943	2,962	[1] 19
Delta	23,881	15,330	8,551
Dickinson	17,890	----------	17,890
Eaton	31,668	32,094	[1] 426
Emmet	15,931	8,756	7,175
Genesee	41,804	39,430	2,374
Gladwin	6,564	4,208	2,356
Gogebic	16,738	13,166	3,572
Grand Traverse	20,479	13,355	7,124
Gratiot	29,889	28,668	1,221
Hillsdale	29,865	30,660	[1] 795
Houghton	66,063	35,389	30,674
Huron	34,162	28,545	5,617
Ingham	39,818	37,666	2,152
Ionia	34,329	32,801	1,528
Iosco	10,246	15,224	[1] 4,978
Iron	8,990	4,432	4,558
Isabella	22,784	18,784	4,000
Isle Royal	----------	135	[1] 135
Jackson	48,222	45,031	3,191
Kalamazoo	44,310	39,273	5,037
Kalkaska	7,133	5,160	1,973
Kent	129,714	109,922	19,792
Keweenaw	3,217	2,894	323
Lake	4,957	6,505	[1] 1,548
Lapeer	27,641	29,213	[1] 1,572
Leelanaw	10,556	7,944	2,612
Lenawee	48,406	48,448	[1] 42
Livingston	19,664	20,858	[1] 1,194
Luce	2,983	2,455	528
Mackinac	7,703	7,830	[1] 127
Macomb	33,244	31,813	1,431
Manistee	27,856	24,230	3,626
Manitou	----------	860	[1] 860
Marquette	41,239	39,521	1,718
Mason	18,885	16,385	2,500
Mecosta	20,693	19,697	996
Menominee	27,046	33,639	[1] 6,593
Midland	14,439	10,657	3,782
Missaukee	9,308	5,048	4,260
Monroe	32,754	32,337	417
Montcalm	32,754	32,637	117
Montmorency	3,234	1,487	1,747
Muskegon	37,036	40,013	[1] 2,977
Newaygo	17,673	20,476	[1] 2,803
Oakland	44,792	41,245	3,547
Oceana	16,644	15,698	946
Ogemaw	7,765	5,583	2,182
Ontonagon	6,197	3,756	2,441
Osceola	17,859	14,630	3,229
Oscoda	1,468	1,904	[1] 436
Otsego	6,175	4,272	1,903
Ottawa	39,667	35,358	4,309
Presque Isle	8,821	4,687	4,134
Roscommon	1,787	2,033	[1] 246
Saginaw	81,222	82,273	[1] 1,051
St. Clair	55,228	52,105	3,123
St. Joseph	23,889	25,356	[1] 1,467
Sanilac	35,055	32,589	2,466
Schoolcraft	7,889	5,818	2,071
Shiawassee	33,866	30,952	2,914
Tuscola	35,890	32,508	3,382
Van Buren	33,274	30,541	2,733
Washtenaw	47,761	42,210	5,551
Wayne	348,793	257,114	91,679
Wexford	16,845	11,278	5,567

[1] Decrease.

POPULATION OF STATES AND TERRITORIES BY COUNTIES: 1890 AND 1900—Continued.

STATES, TERRITORIES, AND COUNTIES.	POPULATION. 1900	POPULATION. 1890	Increase since 1890.
Minnesota	1,751,394	1,301,826	449,568
Aitkin	6,743	2,462	4,281
Anoka	11,313	9,884	1,429
Becker	14,375	9,401	4,974
Beltrami	11,030	312	10,718
Benton	9,912	6,284	3,628
Bigstone	8,731	5,722	3,009
Blue Earth	32,263	29,210	3,053
Brown	19,787	15,817	3,970
Carlton	10,017	5,272	4,745
Carver	17,544	16,532	1,012
Cass	7,777	1,247	6,530
Chippewa	12,499	8,555	3,944
Chisago	13,248	10,359	2,889
Clay	17,942	11,517	6,425
Cook	810	98	712
Cottonwood	12,069	7,412	4,657
Crow Wing	14,250	8,852	5,398
Dakota	21,733	20,240	1,493
Dodge	13,340	10,864	2,476
Douglas	17,964	14,606	3,358
Faribault	22,055	16,708	5,347
Fillmore	28,238	25,966	2,272
Freeborn	21,838	17,962	3,876
Goodhue	31,137	28,806	2,331
Grant	8,935	6,875	2,060
Hennepin	228,340	185,294	43,046
Houston	15,400	14,653	747
Hubbard	6,578	1,412	5,166
Isanti	11,675	7,607	4,068
Itasca	4,573	743	3,830
Jackson	14,793	8,924	5,869
Kanabec	4,614	1,579	3,035
Kandiyohi	18,416	13,997	4,419
Kittson	7,889	5,387	2,502
Lac qui Parle	14,289	10,382	3,907
Lake	4,654	1,299	3,355
Lesueur	20,234	19,057	1,177
Lincoln	8,966	5,691	3,275
Lyon	14,591	9,501	5,090
McLeod	19,595	17,026	2,569
Marshall	15,698	9,130	6,568
Martin	16,936	9,403	7,533
Meeker	17,753	15,456	2,297
Millelacs	8,066	2,845	5,221
Morrison	22,891	13,325	9,566
Mower	22,335	18,019	4,316
Murray	11,911	6,692	5,219
Nicollet	14,774	13,382	1,392
Nobles	14,932	7,958	6,974
Norman	15,045	10,618	4,427
Olmsted	23,119	19,806	3,313
Ottertail	45,375	34,232	11,143
Pine	11,546	4,052	7,494
Pipestone	9,264	5,132	4,132
Polk	35,429	30,192	5,237
Pope	12,577	10,032	2,545
Ramsey	170,554	139,796	30,758
Red Lake	12,195	----------	12,195
Redwood	17,261	9,386	7,875
Renville	23,693	17,099	6,594
Rice	26,080	23,968	2,112
Rock	9,668	6,817	2,851
Roseau	6,994	----------	6,994
St. Louis	82,932	44,862	38,070
Scott	15,147	13,831	1,316
Sherburne	7,281	5,908	1,373
Sibley	16,862	15,199	1,663
Stearns	44,464	34,844	9,620
Steele	16,524	13,232	3,292
Stevens	8,721	5,251	3,470
Swift	13,503	10,161	3,342
Todd	22,214	12,930	9,284
Traverse	7,573	4,516	3,057
Wabasha	18,924	16,972	1,952
Wadena	7,921	4,053	3,868
Waseca	14,760	13,313	1,447
Washington	27,808	25,992	1,816
Watonwan	11,496	7,746	3,750
Wilkin	8,080	4,346	3,734
Winona	35,686	33,797	1,889
Wright	29,157	24,164	4,993
Yellow Medicine	14,602	9,854	4,748
White Earth Indian reservation	3,486	----------	3,486

STATES, TERRITORIES, AND COUNTIES.	POPULATION. 1900	POPULATION. 1890	Increase since 1890.
Mississippi	1,551,270	1,289,600	261,670
Adams	30,111	26,031	4,080
Alcorn	14,987	13,115	1,872
Amite	20,708	18,198	2,510
Attala	26,248	22,213	4,035
Benton	10,510	10,585	[1] 75
Bolivar	35,427	29,980	5,447
Calhoun	16,512	14,688	1,824
Carroll	22,116	18,773	3,343
Chickasaw	19,892	19,891	1
Choctaw	13,036	10,847	2,189
Claiborne	20,787	14,516	6,271
Clarke	17,741	15,826	1,915
Clay	19,563	18,607	956
Coahoma	26,293	18,342	7,951
Copiah	34,395	30,233	4,162
Covington	13,076	8,299	4,777
De Soto	24,751	24,183	568
Franklin	13,678	10,424	3,254
Greene	6,795	3,906	2,889
Grenada	14,112	14,974	[1] 862
Hancock	11,886	8,318	3,568
Harrison	21,002	12,481	8,521
Hinds	52,577	39,279	13,298
Holmes	36,828	30,970	5,858
Issaquena	10,400	12,318	[1] 1,918
Itawamba	13,544	11,708	1,836
Jackson	16,513	11,251	5,262
Jasper	15,394	14,785	609
Jefferson	21,292	18,947	2,345
Jones	17,846	8,333	9,513
Kemper	20,492	17,961	2,531
Lafayette	22,110	20,553	1,557
Lauderdale	38,150	29,661	8,489
Lawrence	15,103	12,318	2,785
Leake	17,360	14,803	2,557
Lee	21,956	20,040	1,916
Leflore	23,834	16,869	6,965
Lincoln	21,552	17,912	3,640
Lowndes	29,095	27,047	2,048
Madison	32,493	27,321	5,172
Marion	13,501	9,532	3,969
Marshall	27,674	26,043	1,631
Monroe	31,216	30,730	486
Montgomery	16,536	14,459	2,077
Neshoba	12,726	11,146	1,580
Newton	19,708	16,625	3,083
Noxubee	30,846	27,338	3,508
Oktibbeha	20,183	17,694	2,489
Panola	29,027	26,977	2,050
Pearl River	6,697	2,957	3,740
Perry	14,682	6,494	8,188
Pike	27,545	21,203	6,342
Pontotoc	18,274	14,940	3,334
Prentiss	15,788	13,679	2,109
Quitman	5,435	3,286	2,149
Rankin	20,955	17,922	3,033
Scott	14,316	11,740	2,576
Sharkey	12,178	8,382	3,796
Simpson	12,800	10,138	2,662
Smith	13,055	10,635	2,420
Sunflower	16,084	9,384	6,700
Tallahatchie	19,600	14,361	5,239
Tate	20,618	19,253	1,365
Tippah	12,983	12,951	32
Tishomingo	10,124	9,302	822
Tunica	16,479	12,158	4,321
Union	16,522	15,606	916
Warren	40,912	33,164	7,748
Washington	49,216	40,414	8,802
Wayne	12,539	9,817	2,722
Webster	13,619	12,060	1,559
Wilkinson	21,453	17,592	3,861
Winston	14,124	12,089	2,035
Yalobusha	19,742	16,629	3,113
Yazoo	43,948	36,394	7,554
Missouri	3,106,665	2,679,184	427,481
Adair	21,728	17,417	4,311
Andrew	17,332	16,000	1,332
Atchison	16,501	15,533	968
Audrain	21,160	22,074	[1] 914
Barry	25,532	22,943	2,589

[1] Decrease.

POPULATION OF STATES AND TERRITORIES BY COUNTIES: 1890 AND 1900—Continued.

STATES, TERRITORIES, AND COUNTIES.	POPULATION. 1900	POPULATION. 1890	Increase since 1890.
Missouri—Continued.			
Barton	18,253	18,504	[1] 251
Bates	30,141	32,223	[1] 2,082
Benton	16,556	14,973	1,583
Bollinger	14,650	13,121	1,529
Boone	28,642	26,043	2,599
Buchanan	121,838	70,100	51,738
Butler	16,769	10,164	6,605
Caldwell	16,656	15,152	1,504
Callaway	25,984	25,131	853
Camden	13,113	10,040	3,073
Cape Girardeau	24,315	22,060	2,255
Carroll	26,455	25,742	713
Carter	6,706	4,659	2,047
Cass	23,636	23,301	335
Cedar	16,923	15,620	1,303
Chariton	26,826	26,254	572
Christian	16,939	14,017	2,922
Clark	15,383	15,126	257
Clay	18,903	19,856	[1] 953
Clinton	17,363	17,138	225
Cole	20,578	17,281	3,297
Cooper	22,532	22,707	[1] 175
Crawford	12,959	11,961	998
Dade	18,125	17,526	599
Dallas	13,903	12,647	1,256
Daviess	21,325	20,456	869
Dekalb	14,418	14,539	[1] 121
Dent	12,986	12,149	837
Douglas	16,802	14,111	2,691
Dunklin	21,706	15,085	6,621
Franklin	30,581	28,056	2,525
Gasconade	12,298	11,706	592
Gentry	20,554	19,018	1,536
Greene	52,713	48,616	4,097
Grundy	17,832	17,876	[1] 44
Harrison	24,398	21,033	3,365
Henry	28,054	28,235	[1] 181
Hickory	9,985	9,453	532
Holt	17,083	15,469	1,614
Howard	18,337	17,371	966
Howell	21,834	18,618	3,216
Iron	8,716	9,119	[1] 403
Jackson	195,193	160,510	34,683
Jasper	84,018	50,500	33,518
Jefferson	25,712	22,484	3,228
Johnson	27,843	28,132	[1] 289
Knox	13,479	13,501	[1] 22
Laclede	16,523	14,701	1,822
Lafayette	31,679	30,184	1,495
Lawrence	31,662	26,228	5,434
Lewis	16,724	15,935	789
Lincoln	18,352	18,346	6
Linn	25,503	24,121	1,382
Livingston	22,302	20,668	1,634
McDonald	13,574	11,283	2,291
Macon	33,018	30,575	2,443
Madison	9,975	9,268	707
Maries	9,616	8,600	1,016
Marion	26,331	26,233	98
Mercer	14,706	14,581	125
Miller	15,187	14,162	1,025
Mississippi	11,837	10,134	1,703
Moniteau	15,931	15,630	301
Monroe	19,716	20,790	[1] 1,074
Montgomery	16,571	16,850	[1] 279
Morgan	12,175	12,311	[1] 136
New Madrid	11,280	9,317	1,963
Newton	27,001	22,108	4,893
Nodaway	32,938	30,914	2,024
Oregon	13,906	10,467	3,439
Osage	14,096	13,080	1,016
Ozark	12,145	9,795	2,350
Pemiscot	12,115	5,975	6,140
Perry	15,134	13,237	1,897
Pettis	32,438	31,151	1,287
Phelps	14,194	12,636	1,558
Pike	25,744	26,321	[1] 577
Platte	16,193	16,248	[1] 55
Polk	23,255	20,339	2,916
Pulaski	10,394	9,387	1,007
Putnam	16,688	15,365	1,323
Ralls	12,287	12,294	[1] 7
Randolph	24,442	24,893	[1] 451
Ray	24,805	24,215	590
Reynolds	8,161	6,803	1,358
Ripley	13,186	8,512	4,674
St. Charles	24,474	22,977	1,497
St. Clair	17,907	16,747	1,160
Ste. Genevieve	10,359	9,883	476
St. Francois	24,051	17,347	6,704
St. Louis	50,040	36,307	13,733
St. Louis City	575,238	451,770	123,468
Saline	33,703	33,762	[1] 59
Schuyler	10,840	11,249	[1] 409
Scotland	13,232	12,674	558
Scott	13,092	11,228	1,864
Shannon	11,247	8,898	2,349
Shelby	16,167	15,642	525
Stoddard	24,669	17,327	7,342
Stone	9,892	7,090	2,802
Sullivan	20,282	19,000	1,282
Taney	10,127	7,973	2,154
Texas	22,192	19,406	2,786
Vernon	31,619	31,505	114
Warren	9,919	9,913	6
Washington	14,263	13,153	1,110
Wayne	15,309	11,927	3,382
Webster	16,640	15,177	1,463
Worth	9,832	8,738	1,094
Wright	17,519	14,484	3,035
Montana	243,329	132,159	111,170
Beaverhead	5,615	4,655	960
Broadwater	2,641		2,641
Carbon	7,533		7,533
Cascade	25,777	8,755	17,022
Choteau	10,966	4,741	6,225
Custer	7,891	5,308	2,583
Dawson	2,443	2,056	387
Deerlodge	17,393	15,155	2,238
Fergus	6,937	3,514	3,423
Flathead	9,375		9,375
Gallatin	9,553	6,246	3,307
Granite	4,328		4,328
Jefferson	5,330	6,026	[1] 696
Lewis and Clarke	19,171	19,145	26
Madison	7,695	4,692	3,003
Meagher	2,526	4,749	[1] 2,223
Missoula	13,964	14,427	[1] 463
Park	7,341	6,881	460
Ravalli	7,822		7,822
Silverbow	47,635	23,744	23,891
Sweet Grass	3,086		3,086
Teton	5,080		5,080
Valley	4,355		4,355
Yellowstone	6,212	2,065	4,147
Crow Indian reservation	2,660		2,660
Nebraska	1,068,539	1,058,910	9,629
Adams	18,840	24,303	[1] 5,463
Antelope	11,344	10,399	945
Arthur		91	[1] 91
Banner	1,114	2,435	[1] 1,321
Blaine	603	1,146	[1] 543
Boone	11,689	8,683	3,006
Boxbutte	5,572	5,494	78
Boyd	7,332	695	6,637
Brown	3,470	4,359	[1] 889
Buffalo	20,254	22,162	[1] 1,908
Burt	13,040	11,069	1,971
Butler	15,703	15,454	249
Cass	21,330	24,080	[1] 2,750
Cedar	12,467	7,028	5,439
Chase	2,559	4,807	[1] 2,248
Cherry	6,541	6,428	113
Cheyenne	5,570	5,693	[1] 123
Clay	15,735	16,310	[1] 575
Colfax	11,211	10,453	758
Cuming	14,584	12,265	2,319
Custer	19,758	21,677	[1] 1,919
Dakota	6,286	5,386	900
Dawes	6,215	9,722	[1] 3,507
Dawson	12,214	10,129	2,085
Deuel	2,630	2,893	[1] 263
Dixon	10,535	8,084	2,451
Dodge	22,298	19,260	3,038
Douglas	140,590	158,008	[1] 17,418
Dundy	2,434	4,012	[1] 1,578
Fillmore	15,087	16,022	[1] 935

[1] Decrease.

POPULATION OF STATES AND TERRITORIES BY COUNTIES: 1890 AND 1900—Continued.

STATES, TERRITORIES, AND COUNTIES.	POPULATION. 1900	POPULATION. 1890	Increase since 1890.
Nebraska—Continued.			
Franklin	9,455	7,693	1,762
Frontier	8,781	8,497	284
Furnas	12,373	9,840	2,533
Gage	30,051	36,344	[1] 6,293
Garfield	2,127	1,659	468
Gosper	5,301	4,816	485
Grant	763	458	305
Greeley	5,691	4,869	822
Hall	17,206	16,513	693
Hamilton	13,830	14,096	[1] 766
Harlan	9,370	8,158	1,212
Hayes	2,708	3,953	[1] 1,245
Hitchcock	4,409	5,799	[1] 1,390
Holt	12,224	13,672	[1] 1,448
Hooker	432	426	6
Howard	10,343	9,430	913
Jefferson	15,196	14,850	346
Johnson	11,197	10,333	864
Kearney	9,866	9,061	805
Keith	1,951	2,556	[1] 605
Keyapaha	3,076	3,920	[1] 844
Kimball	758	959	[1] 201
Knox	14,343	8,582	5,761
Lancaster	64,835	76,395	[1] 11,560
Lincoln	11,416	10,441	975
Logan	960	1,378	[1] 418
Loup	1,305	1,662	[1] 357
McPherson	517	401	116
Madison	16,976	13,669	3,307
Merrick	9,255	8,758	497
Nance	8,222	5,773	2,449
Nemaha	14,952	12,930	2,022
Nuckolls	12,414	11,417	997
Otoe	22,288	25,403	[1] 3,115
Pawnee	11,770	10,340	1,430
Perkins	1,702	4,364	[1] 2,662
Phelps	10,772	9,869	903
Pierce	8,445	4,864	3,581
Platte	17,747	15,437	2,310
Polk	10,542	10,817	[1] 275
Redwillow	9,604	8,837	767
Richardson	19,614	17,574	2,040
Rock	2,809	3,083	[1] 274
Saline	18,252	20,097	[1] 1,845
Sarpy	9,080	6,875	2,205
Saunders	22,085	21,577	508
Scotts Bluff	2,552	1,888	664
Seward	15,690	16,140	[1] 450
Sheridan	6,033	8,687	[1] 2,654
Sherman	6,550	6,399	151
Sioux	2,055	2,452	[1] 397
Stanton	6,959	4,619	2,340
Thayer	14,325	12,738	1,587
Thomas	628	517	111
Thurston	8,756	3,176	5,580
Valley	7,339	7,092	247
Washington	13,086	11,869	1,217
Wayne	9,862	6,169	3,693
Webster	11,619	11,210	409
Wheeler	1,362	1,683	[1] 321
York	18,205	17,279	926
Nevada	42,335	45,761	[1] 3,426
Churchill	830	703	127
Douglas	1,534	1,551	[1] 17
Elko	5,688	4,794	894
Esmeralda	1,972	2,148	[1] 176
Eureka	1,954	3,275	[1] 1,321
Humboldt	4,463	3,434	1,029
Lander	1,534	2,266	[1] 732
Lincoln	3,284	2,466	818
Lyon	2,268	1,987	281
Nye	1,140	1,290	[1] 150
Ormsby	2,893	4,883	[1] 1,990
Storey	3,673	8,806	[1] 5,133
Washoe	9,141	6,437	2,704
White Pine	1,961	1,721	240
New Hampshire	411,588	376,530	35,058
Belknap	19,526	20,321	[1] 795
Carroll	16,895	18,124	[1] 1,229
Cheshire	31,321	29,579	1,742
Coos	29,468	23,211	6,257
Grafton	40,844	37,217	3,627
New Hampshire—Continued.			
Hillsboro	112,640	93,247	19,393
Merrimack	52,430	49,435	2,995
Rockingham	51,118	49,650	1,468
Strafford	39,337	38,442	895
Sullivan	18,009	17,304	705
New Jersey	1,883,669	1,444,933	438,736
Atlantic	46,402	28,836	17,566
Bergen	78,441	47,226	31,215
Burlington	58,241	58,528	[1] 287
Camden	107,643	87,687	19,956
Cape May	13,201	11,268	1,933
Cumberland	51,193	45,438	5,755
Essex	359,053	256,098	102,955
Gloucester	31,905	28,649	3,256
Hudson	386,048	275,126	110,922
Hunterdon	34,507	35,355	[1] 848
Mercer	95,365	79,978	15,387
Middlesex	79,762	61,754	18,008
Monmouth	82,057	69,128	12,929
Morris	65,156	54,101	11,055
Ocean	19,747	15,974	3,773
Passaic	155,202	105,046	50,156
Salem	25,530	25,151	379
Somerset	32,948	28,311	4,637
Sussex	24,134	22,259	1,875
Union	99,353	72,467	26,886
Warren	37,781	36,553	1,228
New Mexico	195,310	153,593	41,717
Bernalillo	28,630	20,913	7,717
Chaves	4,773	----------	4,773
Colfax	10,150	7,974	2,176
Donna Ana	10,187	9,191	996
Eddy	3,229	----------	3,229
Grant	12,883	9,657	3,226
Guadalupe	5,429	----------	5,429
Lincoln	4,953	7,081	[1] 2,128
Mora	10,304	10,618	[1] 314
Otero	4,791	----------	4,791
Rio Arriba	13,777	11,534	2,243
San Juan	4,828	1,890	2,938
San Miguel	22,053	24,204	[1] 2,151
Santa Fé	14,658	13,562	1,096
Sierra	3,158	3,630	[1] 472
Socorro	12,195	9,595	2,600
Taos	10,889	9,868	1,021
Union	4,528	----------	4,528
Valencia	13,895	13,876	19
New York	7,268,012	5,997,853	1,270,159
Albany	165,571	164,555	1,016
Allegany	41,501	43,240	[1] 1,739
Broome	69,149	62,973	6,176
Cattaraugus	65,643	60,866	4,777
Cayuga	66,234	65,302	932
Chatauqua	88,314	75,202	13,112
Chemung	54,063	48,265	5,798
Chenango	36,568	37,776	[1] 1,208
Clinton	47,430	46,437	993
Columbia	43,211	46,172	[1] 2,961
Cortland	27,576	28,657	[1] 1,081
Delaware	46,413	45,496	917
Dutchess	81,670	77,879	3,791
Erie	433,686	322,981	110,705
Essex	30,707	33,052	[1] 2,345
Franklin	42,853	38,110	4,743
Fulton	42,842	37,650	5,192
Genesee	34,561	33,265	1,296
Greene	31,478	31,598	[1] 120
Hamilton	4,947	4,762	185
Herkimer	51,049	45,608	5,441
Jefferson	76,748	68,806	7,942
Kings	1,166,582	838,547	328,035
Lewis	27,427	29,806	[1] 2,379
Livingston	37,059	37,801	[1] 742
Madison	40,545	42,892	[1] 2,347
Monroe	217,854	189,586	28,268
Montgomery	47,488	45,699	1,789
Nassau	55,448	----------	55,448
New York	2,050,600	1,515,301	535,299

[1] Decrease.

POPULATION OF STATES AND TERRITORIES BY COUNTIES: 1890 AND 1900—Continued.

STATES, TERRITORIES, AND COUNTIES.	POPULATION. 1900	POPULATION. 1890	Increase since 1890.
New York—Continued.			
Niagara	74,961	62,491	12,470
Oneida	132,800	122,922	9,878
Onondaga	168,735	146,247	22,488
Ontario	49,605	48,453	1,152
Orange	103,859	97,859	6,000
Orleans	30,164	30,803	[1] 639
Oswego	70,881	71,883	[1] 1,002
Otsego	48,939	50,861	[1] 1,922
Putnam	13,787	14,849	[1] 1,062
Queens	152,999	128,059	24,940
Rensselaer	121,697	124,511	[1] 2,814
Richmond	67,021	51,693	15,328
Rockland	38,298	35,162	3,136
St. Lawrence	89,083	85,048	4,035
Saratoga	61,089	57,663	3,426
Schenectady	46,852	29,797	17,055
Schoharie	26,854	29,164	[1] 2,310
Schuyler	15,811	16,711	[1] 900
Seneca	28,114	28,227	[1] 113
Steuben	82,822	81,473	1,349
Suffolk	77,582	62,491	15,091
Sullivan	32,306	31,031	1,275
Tioga	27,951	29,935	[1] 1,984
Tompkins	33,830	32,923	907
Ulster	88,422	87,062	1,360
Warren	29,943	27,866	2,077
Washington	45,624	45,690	[1] 66
Wayne	48,660	49,729	[1] 1,069
Westchester	183,375	146,772	36,603
Wyoming	30,413	31,193	[1] 780
Yates	20,318	21,001	[1] 683
North Carolina	1,893,810	1,617,947	275,863
Alamance	25,665	18,271	7,394
Alexander	10,960	9,430	1,530
Alleghany	7,759	6,523	1,236
Anson	21,870	20,027	1,843
Ashe	19,581	15,628	3,953
Beaufort	26,404	21,072	5,332
Bertie	20,538	19,176	1,362
Bladen	17,677	16,763	914
Brunswick	12,657	10,900	1,757
Buncombe	44,288	35,266	9,022
Burke	17,699	14,939	2,760
Cabarrus	22,456	18,142	4,314
Caldwell	15,694	12,298	3,396
Camden	5,474	5,667	[1] 193
Carteret	11,811	10,825	986
Caswell	15,028	16,028	[1] 1,000
Catawba	22,133	18,689	3,444
Chatham	23,912	25,413	[1] 1,501
Cherokee	11,860	9,976	1,884
Chowan	10,258	9,167	1,091
Clay	4,532	4,197	335
Cleveland	25,078	20,394	4,684
Columbus	21,274	17,856	3,418
Craven	24,160	20,533	3,627
Cumberland	29,249	27,321	1,928
Currituck	6,529	6,747	[1] 218
Dare	4,757	3,768	989
Davidson	23,403	21,702	1,701
Davie	12,115	11,621	494
Duplin	22,405	18,690	3,715
Durham	26,233	18,041	8,192
Edgecombe	26,591	24,113	2,478
Forsyth	35,261	28,434	6,827
Franklin	25,116	21,090	4,026
Gaston	27,903	17,764	10,139
Gates	10,413	10,252	161
Graham	4,343	3,313	1,030
Granville	23,263	24,484	[1] 1,221
Greene	12,038	10,039	1,999
Guilford	39,074	28,052	11,022
Halifax	30,793	28,908	1,885
Harnett	15,988	13,700	2,288
Haywood	16,222	13,346	2,876
Henderson	14,104	12,589	1,515
Hertford	14,294	13,851	443
Hyde	9,278	8,903	375
Iredell	29,064	25,462	3,602
Jackson	11,853	9,512	2,341
Johnston	32,250	27,239	5,011
Jones	8,226	7,403	823
North Carolina—Continued.			
Lenoir	18,639	14,879	3,760
Lincoln	15,498	12,586	2,912
McDowell	12,567	10,939	1,628
Macon	12,104	10,102	2,002
Madison	20,644	17,805	2,839
Martin	15,383	15,221	162
Mecklenburg	55,268	42,673	12,595
Mitchell	15,221	12,807	2,414
Montgomery	14,197	11,239	2,958
Moore	23,622	20,479	3,143
Nash	25,478	20,707	4,771
New Hanover	25,785	24,026	1,759
Northampton	21,150	21,242	[1] 92
Onslow	11,940	10,303	1,637
Orange	14,690	14,948	[1] 258
Pamlico	8,045	7,146	899
Pasquotank	13,660	10,748	2,912
Pender	13,381	12,514	867
Perquimans	10,091	9,293	798
Person	16,685	15,151	1,534
Pitt	30,889	25,519	5,370
Polk	7,004	5,902	1,102
Randolph	28,232	25,195	3,037
Richmond	28,408	23,948	4,460
Robeson	40,371	31,483	8,888
Rockingham	33,163	25,363	7,800
Rowan	31,066	24,123	6,943
Rutherford	25,101	18,770	6,331
Sampson	26,380	25,096	1,284
Stanly	15,220	12,136	3,084
Stokes	19,866	17,199	2,667
Surry	25,515	19,281	6,234
Swain	8,401	6,577	1,824
Transylvania	6,620	5,881	739
Tyrrell	4,980	4,225	755
Union	27,156	21,259	5,897
Vance	16,684	17,581	[1] 897
Wake	54,626	49,207	5,419
Warren	19,151	19,360	[1] 209
Washington	10,608	10,200	408
Watauga	13,417	10,611	2,806
Wayne	31,356	26,100	5,256
Wilkes	26,872	22,675	4,197
Wilson	23,596	18,644	4,952
Yadkin	14,083	13,790	293
Yancey	11,464	9,490	1,974
North Dakota	319,146	182,719	136,427
Barnes	13,159	7,045	6,114
Benson	8,320	2,460	5,860
Billings	975	170	805
Bottineau	7,532	2,893	4,639
Bowman	----------	6	[1] 6
Buford	----------	803	[1] 803
Burleigh	6,081	4,247	1,834
Cass	28,625	19,613	9,012
Cavalier	12,580	6,471	6,109
Church	----------	74	[1] 74
Dickey	6,061	5,573	488
Dunn	----------	159	[1] 159
Eddy	3,330	1,377	1,953
Emmons	4,349	1,971	2,378
Flannery	----------	72	[1] 72
Foster	3,770	1,210	2,560
Garfield	----------	33	[1] 33
Grand Forks	24,459	18,357	6,102
Griggs	4,744	2,817	1,927
Hettinger	----------	81	[1] 81
Kidder	1,754	1,211	543
Lamoure	6,048	3,187	2,861
Logan	1,625	597	1,028
McHenry	5,253	1,584	3,669
McIntosh	4,818	3,248	1,570
McKenzie	----------	3	[1] 3
McLean	4,791	860	3,931
Mercer	1,778	428	1,350
Morton	8,069	4,728	3,341
Mountraille	----------	122	[1] 122
Nelson	7,316	4,293	3,023
Oliver	990	464	526
Pembina	17,869	14,334	3,535
Pierce	4,765	905	3,860
Ramsey	9,198	4,418	4,780

[1] Decrease.

POPULATION OF STATES AND TERRITORIES BY COUNTIES: 1890 AND 1900—Continued.

STATES, TERRITORIES, AND COUNTIES.	POPULATION. 1900	POPULATION. 1890	Increase since 1890.
North Dakota—Continued.			
Ransom	6,919	5,393	1,526
Renville		99	[1] 99
Richland	17,387	10,751	6,636
Rolette	7,995	2,427	5,568
Sargent	6,039	5,076	963
Sheridan		5	[1] 5
Stark	7,621	2,304	5,317
Steele	5,888	3,777	2,111
Stevens		16	[1] 16
Stutsman	9,143	5,266	3,877
Towner	6,491	1,450	5,041
Traill	13,107	10,217	2,890
Wallace		24	[1] 24
Walsh	20,288	16,587	3,701
Ward	7,961	1,681	6,280
Wells	8,310	1,212	7,098
Williams	1,530	109	1,421
Standing Rock Indian reservation	2,208		2,208
Unorganized territory		511	[1] 511
Ohio	4,157,545	3,672,316	485,229
Adams	26,328	26,093	235
Allen	47,976	40,644	7,332
Ashland	21,184	22,223	[1] 1,039
Ashtabula	51,448	43,655	7,793
Athens	38,730	35,194	3,536
Auglaize	31,192	28,100	3,092
Belmont	60,875	57,413	3,462
Brown	28,237	29,899	[1] 1,662
Butler	56,870	48,597	8,273
Carroll	16,811	17,566	[1] 755
Champaign	26,642	26,980	[1] 338
Clark	58,939	52,277	6,662
Clermont	31,610	33,553	[1] 1,943
Clinton	24,202	24,240	[1] 38
Columbiana	68,590	59,029	9,561
Coshocton	29,337	26,703	2,634
Crawford	33,915	31,927	1,988
Cuyahoga	439,120	309,970	129,150
Darke	42,532	42,961	[1] 429
Defiance	26,387	25,769	618
Delaware	26,401	27,189	[1] 788
Erie	37,650	35,462	2,188
Fairfield	34,259	33,939	320
Fayette	21,725	22,309	[1] 584
Franklin	164,460	124,087	40,373
Fulton	22,801	22,023	778
Gallia	27,918	27,005	913
Geauga	14,744	13,489	1,255
Greene	31,613	29,820	1,793
Guernsey	34,425	28,645	5,780
Hamilton	409,479	374,573	34,906
Hancock	41,993	42,563	[1] 570
Hardin	31,187	28,939	2,248
Harrison	20,486	20,830	[1] 344
Henry	27,282	25,080	2,202
Highland	30,982	29,048	1,934
Hocking	24,398	22,658	1,740
Holmes	19,511	21,139	[1] 1,628
Huron	32,330	31,949	381
Jackson	34,248	28,408	5,840
Jefferson	44,357	39,415	4,942
Knox	27,768	27,600	168
Lake	21,680	18,235	3,445
Lawrence	39,534	39,556	[1] 22
Licking	47,070	43,279	3,791
Logan	30,420	27,386	3,034
Lorain	54,857	40,295	14,562
Lucas	153,559	102,296	51,263
Madison	20,590	20,057	533
Mahoning	70,134	55,979	14,155
Marion	28,678	24,727	3,951
Medina	21,958	21,742	216
Meigs	28,620	29,813	[1] 1,193
Mercer	28,021	27,220	801
Miami	43,105	39,754	3,351
Monroe	27,031	25,175	1,856
Montgomery	130,146	100,852	29,294
Morgan	17,905	19,143	[1] 1,238
Morrow	17,879	18,120	[1] 241
Muskingum	53,185	51,210	1,975
Noble	19,466	20,753	[1] 1,287
Ottawa	22,213	21,974	239
Ohio—Continued.			
Paulding	27,528	25,932	1,596
Perry	31,841	31,151	690
Pickaway	27,016	26,959	57
Pike	18,172	17,482	690
Portage	29,246	27,868	1,378
Preble	23,713	23,421	292
Putnam	32,525	30,188	2,337
Richland	44,289	38,072	6,217
Ross	40,940	39,454	1,486
Sandusky	34,311	30,617	3,694
Scioto	40,981	35,377	5,604
Seneca	41,163	40,869	294
Shelby	24,625	24,707	[1] 82
Stark	94,747	84,170	10,577
Summit	71,715	54,089	17,626
Trumbull	46,591	42,373	4,218
Tuscarawas	53,751	46,618	7,133
Union	22,342	22,860	[1] 518
Van Wert	30,394	29,671	723
Vinton	15,330	16,045	[1] 715
Warren	25,584	25,468	116
Washington	48,245	42,380	5,865
Wayne	37,870	39,005	[1] 1,135
Williams	24,953	24,897	56
Wood	51,555	44,392	7,163
Wyandot	21,125	21,722	[1] 597
Oklahoma	398,245	61,834	336,411
Beaver	3,051	2,674	377
Blaine	10,658		10,658
Canadian	15,981	7,158	8,823
Cleveland	16,388	6,605	9,783
Custer	12,264		12,264
Day	2,173		2,173
Dewey	8,819		8,819
Garfield	22,076		22,076
Grant	17,273		17,273
Greer	17,922	5,338	12,584
Kay	22,530		22,530
Kingfisher	18,501	8,332	10,169
Lincoln	27,007		27,007
Logan	26,538	12,770	13,768
Noble	14,015		14,015
Oklahoma	25,854	11,742	14,112
Pawnee	12,366		12,366
Payne	20,909	7,215	13,694
Pottawatomie	26,412		26,412
Roger Mills	6,190		6,190
Washita	15,001		15,001
Woods	34,975		34,975
Woodward	7,469		7,469
Kaw Indian reservation	768		768
Kiowa, Comanche, and Apache Indian reservations.	4,968		4,968
Osage Indian reservation	6,717		6,717
Wichita Indian reservation	1,420		1,420
Oregon	413,536	313,767	99,769
Baker	15,597	6,764	8,833
Benton	6,706	8,650	[1] 1,944
Clackamas	19,658	15,233	4,425
Clatsop	12,765	10,016	2,749
Columbia	6,237	5,191	1,046
Coos	10,324	8,874	1,450
Crook	3,964	3,244	720
Curry	1,868	1,709	159
Douglas	14,565	11,864	2,701
Gilliam	3,201	3,600	[1] 399
Grant	5,948	5,080	868
Harney	2,598	2,559	39
Jackson	13,698	11,455	2,243
Josephine	7,517	4,878	2,639
Klamath	3,970	2,444	1,526
Lake	2,847	2,604	243
Lane	19,604	15,198	4,406
Lincoln	3,575		3,575
Linn	18,603	16,265	2,338
Malheur	4,203	2,601	1,602
Marion	27,713	22,934	4,779
Morrow	4,151	4,205	[1] 54
Multnomah	103,167	74,884	28,283

[1] Decrease.

POPULATION OF STATES AND TERRITORIES BY COUNTIES: 1890 AND 1900—Continued.

STATES, TERRITORIES, AND COUNTIES.	POPULATION. 1900	POPULATION. 1890	Increase since 1890.
Oregon—Continued.			
Polk	9,923	7,858	2,065
Sherman	3,477	1,792	1,685
Tillamook	4,471	2,932	1,539
Umatilla	18,049	13,381	4,668
Union	16,070	12,044	4,026
Wallowa	5,538	3,661	1,877
Wasco	13,199	9,183	4,016
Washington	14,467	11,972	2,495
Wheeler	2,443		2,443
Yamhill	13,420	10,692	2,728
Pennsylvania	6,302,115	5,258,014	1,044,101
Adams	34,496	33,486	1,010
Allegheny	775,058	551,959	223,099
Armstrong	52,551	46,747	5,804
Beaver	56,432	50,077	6,355
Bedford	39,468	38,644	824
Berks	159,615	137,327	22,288
Blair	85,099	70,866	14,233
Bradford	59,403	59,233	170
Bucks	71,190	70,615	575
Butler	56,962	55,339	1,623
Cambria	104,837	66,375	38,462
Cameron	7,048	7,238	[1] 190
Carbon	44,510	38,624	5,886
Center	42,894	43,269	[1] 375
Chester	95,695	89,377	6,318
Clarion	34,283	36,802	[1] 2,519
Clearfield	80,614	69,565	11,049
Clinton	29,197	28,685	512
Columbia	39,896	36,832	3,064
Crawford	63,643	65,324	[1] 1,681
Cumberland	50,344	47,271	3,073
Dauphin	114,443	96,977	17,466
Delaware	94,762	74,683	20,079
Elk	32,903	22,239	10,664
Erie	98,473	86,074	12,399
Fayette	110,412	80,006	30,406
Forest	11,039	8,482	2,557
Franklin	54,902	51,433	3,469
Fulton	9,924	10,137	[1] 213
Greene	28,281	28,935	[1] 654
Huntingdon	34,650	35,751	[1] 1,101
Indiana	42,556	42,175	381
Jefferson	59,113	44,005	15,108
Juniata	16,054	16,655	[1] 601
Lackawanna	193,831	142,088	51,743
Lancaster	159,241	149,095	10,146
Lawrence	57,042	37,517	19,525
Lebanon	53,827	48,131	5,696
Lehigh	93,893	76,631	17,262
Luzerne	257,121	201,203	55,918
Lycoming	75,663	70,579	5,084
McKean	51,343	46,863	4,480
Mercer	57,387	55,744	1,643
Mifflin	23,160	19,996	3,164
Monroe	21,161	20,111	1,050
Montgomery	138,995	123,290	15,705
Montour	15,526	15,645	[1] 119
Northampton	99,687	84,220	15,467
Northumberland	90,911	74,698	16,213
Perry	26,263	26,276	[1] 13
Philadelphia	1,293,697	1,046,964	246,733
Pike	8,766	9,412	[1] 646
Potter	30,621	22,778	7,843
Schuylkill	172,927	154,163	18,764
Snyder	17,304	17,651	[1] 347
Somerset	49,461	37,317	12,144
Sullivan	12,134	11,620	514
Susquehanna	40,043	40,093	[1] 50
Tioga	49,086	52,313	[1] 3,227
Union	17,592	17,820	[1] 228
Venango	49,648	46,640	3,008
Warren	38,946	37,585	1,361
Washington	92,181	71,155	21,026
Wayne	30,171	31,010	[1] 839
Westmoreland	160,175	112,819	47,356
Wyoming	17,152	15,891	1,261
York	116,413	99,489	16,924
Rhode Island	428,556	345,506	83,050
Bristol	13,144	11,428	1,716
Kent	29,976	26,754	3,222
Newport	32,599	28,552	4,047
Providence	328,683	255,123	73,560
Washington	24,154	23,649	505

STATES, TERRITORIES, AND COUNTIES.	POPULATION. 1900	POPULATION. 1890	Increase since 1890.
South Carolina	1,340,316	1,151,149	189,167
Abbeville	33,400	46,854	[1] 13,454
Aiken	39,032	31,822	7,210
Anderson	55,728	43,696	12,032
Bamberg	17,296		17,296
Barnwell	35,504	44,613	[1] 9,109
Beaufort	35,495	34,119	1,376
Berkeley	30,454	55,428	[1] 24,974
Charleston	88,006	59,903	28,103
Cherokee	21,359		21,359
Chester	28,616	26,660	1,956
Chesterfield	20,401	18,468	1,933
Clarendon	28,184	23,233	4,951
Colleton	33,452	40,293	[1] 6,841
Darlington	32,388	29,134	3,254
Dorchester	16,294		16,294
Edgefield	25,478	49,259	[1] 23,781
Fairfield	29,425	28,599	826
Florence	28,474	25,027	3,447
Georgetown	22,846	20,857	1,989
Greenville	53,490	44,310	9,180
Greenwood	28,343		28,343
Hampton	23,738	20,544	3,194
Horry	23,364	19,256	4,108
Kershaw	24,696	22,361	2,335
Lancaster	24,311	20,761	3,550
Laurens	37,382	31,610	5,772
Lexington	27,264	22,181	5,083
Marion	35,181	29,976	5,205
Marlboro	27,639	23,500	4,139
Newberry	30,182	26,434	3,748
Oconee	23,634	18,687	4,947
Orangeburg	59,663	49,393	10,270
Pickens	19,375	16,389	2,986
Richland	45,589	36,821	8,768
Saluda	18,966		18,966
Spartanburg	65,560	55,385	10,175
Sumter	51,237	43,605	7,632
Union	25,501	25,363	138
Williamsburg	31,685	27,777	3,908
York	41,684	38,831	2,853
South Dakota	401,570	328,808	72,762
Aurora	4,011	5,045	[1] 1,034
Beadle	8,081	9,586	[1] 1,505
Bonhomme	10,379	9,057	1,322
Brookings	12,561	10,132	2,429
Brown	15,286	16,855	[1] 1,569
Brule	5,401	6,737	[1] 1,336
Buffalo	1,790	993	797
Butte	2,907	1,037	1,870
Campbell	4,527	3,510	1,017
Charles Mix	8,498	4,178	4,320
Choteau		8	[1] 8
Clark	6,942	6,728	214
Clay	9,316	7,509	1,807
Codington	8,770	7,037	1,733
Custer	2,728	4,891	[1] 2,163
Davison	7,483	5,449	2,034
Day	12,254	9,168	3,086
Delano		40	[1] 40
Deuel	6,656	4,574	2,082
Douglas	5,012	4,600	412
Edmunds	4,916	4,399	517
Ewing		16	[1] 16
Fall River	3,541	4,478	[1] 937
Faulk	3,547	4,062	[1] 515
Grant	9,103	6,814	2,289
Gregory	2,211	295	1,916
Hamlin	5,945	4,625	1,320
Hand	4,525	6,546	[1] 2,021
Hanson	4,947	4,267	680
Harding		167	[1] 167
Hughes	3,684	5,044	[1] 1,360
Hutchinson	11,897	10,469	1,428
Hyde	1,492	1,860	[1] 368
Jackson		30	[1] 30
Jerauld	2,798	3,605	[1] 807
Kingsbury	9,866	8,562	1,304
Lake	9,137	7,508	1,629
Lawrence	17,897	11,673	6,224
Lincoln	12,161	9,143	3,018
Lyman	2,632	233	2,399
McCook	8,689	6,448	2,241
McPherson	6,327	5,940	387

[1] Decrease.

POPULATION OF STATES AND TERRITORIES BY COUNTIES: 1890 AND 1900—Continued.

STATES, TERRITORIES, AND COUNTIES.	POPULATION. 1900	POPULATION. 1890	Increase since 1890.
South Dakota—Continued.			
Marshall	5,942	4,544	1,398
Martin		7	[1] 7
Meade	4,907	4,640	267
Miner	5,864	5,165	699
Minnehaha	23,926	21,879	2,047
Moody	8,326	5,941	2,385
Nowlin		149	[1] 149
Pennington	5,610	6,540	[1] 930
Potter	2,988	2,910	78
Pratt		23	[1] 23
Presho		181	[1] 181
Pyatt		34	[1] 34
Roberts	12,216	1,997	10,219
Sanborn	4,464	4,610	[1] 146
Scobey		32	[1] 32
Spink	9,487	10,581	[1] 1,094
Stanley	1,349	1,028	321
Sterling		96	[1] 96
Sully	1,715	2,412	[1] 697
Todd		188	[1] 188
Turner	13,175	10,256	2,919
Union	11,153	9,130	2,023
Walworth	3,839	2,153	1,686
Washington		40	[1] 40
Yankton	12,649	10,444	2,205
Ziebach		510	[1] 510
Cheyenne River Indian reservation	2,357		2,357
Pine Ridge Indian reservation	6,827		6,827
Rosebud Indian reservation	5,201		5,201
Standing Rock Indian reservation	1,658		1,658
Tennessee	2,020,616	1,767,518	253,098
Anderson	17,634	15,128	2,506
Bedford	23,845	24,739	[1] 894
Benton	11,888	11,230	658
Bledsoe	6,626	6,134	492
Blount	19,206	17,589	1,617
Bradley	15,759	13,607	2,152
Campbell	17,317	13,486	3,831
Cannon	12,121	12,197	[1] 76
Carroll	24,250	23,630	620
Carter	16,688	13,389	3,299
Cheatham	10,112	8,845	1,267
Chester	9,896	9,069	827
Claiborne	20,696	15,103	5,593
Clay	8,421	7,260	1,161
Cocke	19,153	16,523	2,630
Coffee	15,574	13,827	1,747
Crockett	15,867	15,146	721
Cumberland	8,311	5,376	2,935
Davidson	122,815	108,174	14,641
Decatur	10,439	8,995	1,444
Dekalb	16,460	15,650	810
Dickson	18,635	13,645	4,990
Dyer	23,776	19,878	3,898
Fayette	29,701	28,878	823
Fentress	6,106	5,226	880
Franklin	20,392	18,929	1,463
Gibson	39,408	35,859	3,549
Giles	33,035	34,957	[1] 1,922
Grainger	15,512	13,196	2,316
Greene	30,596	26,614	3,982
Grundy	7,802	6,345	1,457
Hamblen	12,728	11,418	1,310
Hamilton	61,695	53,482	8,213
Hancock	11,147	10,342	805
Hardeman	22,976	21,029	1,947
Hardin	19,246	17,698	1,548
Hawkins	24,267	22,246	2,021
Haywood	25,189	23,558	1,631
Henderson	18,117	16,336	1,781
Henry	24,208	21,070	3,138
Hickman	16,367	14,499	1,868
Houston	6,476	5,390	1,086
Humphreys	13,398	11,720	1,678
Jackson	15,039	13,325	1,714
James	5,407	4,903	504
Jefferson	18,590	16,478	2,112
Johnson	10,589	8,858	1,731
Knox	74,302	59,557	14,745
Lake	7,368	5,304	2,064
Lauderdale	21,971	18,756	3,215
Lawrence	15,402	12,286	3,116
Lewis	4,455	2,555	1,900
Tennessee—Continued.			
Lincoln	26,304	27,382	[1] 1,078
Loudon	10,838	9,273	1,565
McMinn	19,163	17,890	1,273
McNairy	17,760	15,510	2,250
Macon	12,881	10,878	2,003
Madison	36,333	30,497	5,836
Marion	17,281	15,411	1,870
Marshall	18,763	18,906	[1] 143
Maury	42,703	38,112	4,591
Meigs	7,491	6,930	561
Monroe	18,585	15,329	3,256
Montgomery	36,017	29,697	6,320
Moore	5,706	5,975	[1] 269
Morgan	9,587	7,639	1,948
Obion	28,286	27,273	1,013
Overton	13,353	12,039	1,314
Perry	8,800	7,785	1,015
Pickett	5,366	4,736	630
Polk	11,357	8,361	2,996
Putnam	16,890	13,683	3,207
Rhea	14,318	12,647	1,671
Roane	22,738	17,418	5,320
Robertson	25,029	20,078	4,951
Rutherford	33,543	35,097	[1] 1,554
Scott	11,077	9,794	1,283
Sequatchie	3,326	3,027	299
Sevier	22,021	18,761	3,260
Shelby	153,557	112,740	40,817
Smith	19,026	18,404	622
Stewart	15,224	12,193	3,031
Sullivan	24,935	20,879	4,056
Sumner	26,072	23,668	2,404
Tipton	29,273	24,271	5,002
Trousdale	6,004	5,850	154
Unicoi	5,851	4,619	1,232
Union	12,894	11,459	1,435
Van Buren	3,126	2,863	263
Warren	16,410	14,413	1,997
Washington	22,604	20,354	2,250
Wayne	12,936	11,471	1,465
Weakley	32,546	28,955	3,591
White	14,157	12,348	1,809
Williamson	26,429	26,321	108
Wilson	27,078	27,148	[1] 70
Texas	3,048,710	2,235,523	813,187
Anderson	28,015	20,923	7,092
Andrews	87	24	63
Angelina	13,481	6,306	7,175
Aransas	1,716	1,824	[1] 108
Archer	2,508	2,101	407
Armstrong	1,205	944	261
Atascosa	7,143	6,459	684
Austin	20,676	17,859	2,817
Bailey	4		4
Bandera	5,332	3,795	1,537
Bastrop	26,845	20,736	6,109
Baylor	3,052	2,595	457
Bee	7,720	3,720	4,000
Bell	45,535	33,377	12,158
Bexar	69,422	49,266	20,156
Blanco	4,703	4,649	54
Borden	776	222	554
Bosque	17,390	14,224	3,166
Bowie	26,676	20,267	6,409
Brazoria	14,861	11,506	3,355
Brazos	18,859	16,650	2,209
Brewster	2,356	710	1,646
Briscoe	1,253		1,253
Brown	16,019	11,421	4,598
Buchel		298	[1] 298
Burleson	18,367	13,001	5,366
Burnet	10,528	10,747	[1] 219
Caldwell	21,765	15,769	5,996
Calhoun	2,395	815	1,580
Callahan	8,768	5,457	3,311
Cameron	16,095	14,424	1,671
Camp	9,146	6,624	2,522
Carson	469	356	113
Cass	22,841	22,554	287
Castro	400	9	391
Chambers	3,046	2,241	805
Cherokee	25,154	22,975	2,179
Childress	2,138	1,175	963

[1] Decrease.

POPULATION OF STATES AND TERRITORIES BY COUNTIES: 1890 AND 1900—Continued.

STATES, TERRITORIES, AND COUNTIES.	POPULATION. 1900	POPULATION. 1890	Increase since 1890.
Texas—Continued.			
Clay	9,231	7,503	1,728
Cochran	25		25
Coke	3,430	2,059	1,371
Coleman	10,077	6,112	3,965
Collin	50,087	36,736	13,351
Collingsworth	1,233	357	876
Colorado	22,203	19,512	2,691
Comal	7,008	6,398	610
Comanche	23,009	15,608	7,401
Concho	1,427	1,065	362
Cooke	27,494	24,696	2,798
Coryell	21,308	16,873	4,435
Cottle	1,002	240	762
Crane	51	15	36
Crockett	1,591	194	1,397
Crosby	788	346	442
Dallam	146	112	34
Dallas	82,726	67,042	15,684
Dawson	37	29	8
Deaf Smith	843	179	664
Delta	15,249	9,117	6,132
Denton	28,318	21,289	7,029
Dewitt	21,311	14,307	7,004
Dickens	1,151	295	856
Dimmit	1,106	1,049	57
Donley	2,756	1,056	1,700
Duval	8,483	7,598	885
Eastland	17,971	10,373	7,598
Ector	381	224	157
Edwards	3,108	1,970	1,138
Ellis	50,059	31,774	18,285
El Paso	24,886	15,678	9,208
Encinal		2,744	[1] 2,744
Erath	29,966	21,594	8,372
Falls	33,342	20,706	12,636
Fannin	51,793	38,709	13,084
Fayette	36,542	31,481	5,061
Fisher	3,708	2,996	712
Floyd	2,020	529	1,491
Foard	1,568		1,568
Foley		25	[1] 25
Fort Bend	16,538	10,586	5,952
Franklin	8,674	6,481	2,193
Freestone	18,910	15,987	2,923
Frio	4,200	3,112	1,088
Gaines	55	68	[1] 13
Galveston	44,116	31,476	12,640
Garza	185	14	171
Gillespie	8,229	7,056	1,173
Glasscock	286	208	78
Goliad	8,310	5,910	2,400
Gonzales	28,882	18,016	10,866
Gray	480	203	277
Grayson	63,661	53,211	10,450
Gregg	12,343	9,402	2,941
Grimes	26,106	21,312	4,794
Guadalupe	21,385	15,217	6,168
Hale	1,680	721	959
Hall	1,670	703	967
Hamilton	13,520	9,313	4,207
Hansford	167	133	34
Hardeman	3,634	3,904	[1] 270
Hardin	5,049	3,956	1,093
Harris	63,786	37,249	26,537
Harrison	31,878	26,721	5,157
Hartley	377	252	125
Haskell	2,637	1,665	972
Hays	14,142	11,352	2,790
Hemphill	815	519	296
Henderson	19,970	12,285	7,685
Hidalgo	6,837	6,534	303
Hill	41,355	27,583	13,772
Hockley	44		44
Hood	9,146	7,614	1,532
Hopkins	27,950	20,572	7,378
Houston	25,452	19,360	6,092
Howard	2,528	1,210	1,318
Hunt	47,295	31,885	15,410
Hutchinson	303	58	245
Irion	848	870	[1] 22
Jack	10,224	9,740	484
Jackson	6,094	3,281	2,813
Jasper	7,138	5,592	1,546
Jeff Davis	1,150	1,394	[1] 244
Jefferson	14,239	5,857	8,382
Texas—Continued.			
Johnson	33,819	22,313	11,506
Jones	7,053	3,797	3,256
Karnes	8,681	3,637	5,044
Kaufman	33,376	21,598	11,778
Kendall	4,103	3,826	277
Kent	899	324	575
Kerr	4,980	4,462	518
Kimble	2,503	2,243	260
King	490	173	317
Kinney	2,447	3,781	[1] 1,334
Knox	2,322	1,134	1,188
Lamar	48,627	37,302	11,325
Lamb	31	4	27
Lampasas	8,625	7,584	1,041
Lasalle	2,303	2,139	164
Lavaca	28,121	21,887	6,234
Lee	14,595	11,952	2,643
Leon	18,072	13,841	4,231
Liberty	8,102	4,230	3,872
Limestone	32,573	21,678	10,895
Lipscomb	790	632	158
Live Oak	2,268	2,055	213
Llano	7,301	6,772	529
Loving	33	3	30
Lubbock	293	33	260
Lynn	17	24	[1] 7
McCulloch	3,960	3,217	743
McLennan	59,772	39,204	20,568
McMullen	1,024	1,038	[1] 14
Madison	10,432	8,512	1,920
Marion	10,754	10,862	[1] 108
Martin	332	264	68
Mason	5,573	5,180	393
Matagorda	6,097	3,985	2,112
Maverick	4,066	3,698	368
Medina	7,783	5,730	2,053
Menard	2,011	1,215	796
Midland	1,741	1,033	708
Milam	39,666	24,773	14,893
Mills	7,851	5,493	2,358
Mitchell	2,855	2,059	796
Montague	24,800	18,863	5,937
Montgomery	17,067	11,765	5,302
Moore	209	15	194
Morris	8,220	6,580	1,640
Motley	1,257	139	1,118
Nacogdoches	24,663	15,984	8,679
Navarro	43,374	26,373	17,001
Newton	7,282	4,650	2,632
Nolan	2,611	1,573	1,038
Nueces	10,439	8,093	2,346
Ochiltree	267	198	69
Oldham	349	270	79
Orange	5,905	4,770	1,135
Palo Pinto	12,291	8,320	3,971
Panola	21,404	14,328	7,076
Parker	25,823	21,682	4,141
Parmer	34	7	27
Pecos	2,360	1,326	1,034
Polk	14,447	10,332	4,115
Potter	1,820	849	971
Presidio	3,673	1,698	1,975
Rains	6,127	3,909	2,218
Randall	963	187	776
Red River	29,893	21,452	8,441
Reeves	1,847	1,247	600
Refugio	1,641	1,239	402
Roberts	620	326	294
Robertson	31,480	26,506	4,974
Rockwall	8,531	5,972	2,559
Runnels	5,379	3,193	2,186
Rusk	26,099	18,559	7,540
Sabine	6,394	4,969	1,425
San Augustine	8,434	6,688	1,746
San Jacinto	10,277	7,360	2,917
San Patricio	2,372	1,312	1,060
San Saba	7,569	6,641	928
Schleicher	515	155	360
Scurry	4,158	1,415	2,743
Shackelford	2,461	2,012	449
Shelby	20,452	14,365	6,087
Sherman	104	34	70
Smith	37,370	28,324	9,046
Somervell	3,498	3,419	79
Starr	11,469	10,749	720

[1] Decrease.

POPULATION OF STATES AND TERRITORIES BY COUNTIES: 1890 AND 1900—Continued.

STATES, TERRITORIES, AND COUNTIES.	POPULATION. 1900	POPULATION. 1890	Increase since 1890.
Texas—Continued.			
Stephens	6,466	4,926	1,540
Sterling	1,127	----------	1,127
Stonewall	2,183	1,024	1,159
Sutton	1,727	658	1,069
Swisher	1,227	100	1,127
Tarrant	52,376	41,142	11,234
Taylor	10,499	6,957	3,542
Terry	48	21	27
Throckmorton	1,750	902	848
Titus	12,292	8,190	4,102
Tom Green	6,804	5,152	1,652
Travis	47,386	36,322	11,064
Trinity	10,976	7,648	3,328
Tyler	11,899	10,877	1,022
Upshur	16,266	12,695	3,571
Upton	48	52	[1] 4
Uvalde	4,647	3,804	843
Valverde	5,263	2,874	2,389
Van Zandt	25,481	16,225	9,256
Victoria	13,678	8,737	4,941
Walker	15,813	12,874	2,939
Waller	14,246	10,888	3,358
Ward	1,451	77	1,374
Washington	32,931	29,161	3,770
Webb	21,851	14,842	7,009
Wharton	16,942	7,584	9,358
Wheeler	636	778	[1] 142
Wichita	5,806	4,831	975
Wilbarger	5,759	7,092	[1] 1,333
Williamson	38,072	25,909	12,163
Wilson	13,961	10,655	3,306
Winkler	60	18	42
Wise	27,116	24,134	2,982
Wood	21,048	13,932	7,116
Yoakum	26	4	22
Young	6,540	5,049	1,491
Zapata	4,760	3,562	1,198
Zavalla	792	1,097	[1] 305
Utah	276,749	207,905	68,844
Beaver	3,613	3,340	273
Boxelder	10,009	7,642	2,367
Cache	18,139	15,509	2,630
Carbon	5,004	----------	5,004
Davis	7,996	6,751	1,245
Emery	4,657	5,076	[1] 419
Garfield	3,400	2,457	943
Grand	1,149	541	608
Iron	3,546	2,683	863
Juab	10,082	5,582	4,500
Kane	1,811	1,685	126
Millard	5,678	4,033	1,645
Morgan	2,045	1,780	265
Piute	1,954	2,842	[1] 888
Rich	1,946	1,527	419
Salt Lake	77,725	58,457	19,268
San Juan	1,023	365	658
Sanpete	16,313	13,146	3,167
Sevier	8,451	6,199	2,252
Summit	9,439	7,733	1,706
Tooele	7,361	3,700	3,661
Uinta	6,458	2,762	3,696
Utah	32,456	23,768	8,688
Wasatch	4,736	3,595	1,141
Washington	4,612	4,009	603
Wayne	1,907	----------	1,907
Weber	25,239	22,723	2,516
Vermont	343,641	332,422	11,219
Addison	21,912	22,277	[1] 365
Bennington	21,705	20,448	1,257
Caledonia	24,381	23,436	945
Chittenden	39,600	35,389	4,211
Essex	8,056	9,511	[1] 1,455
Franklin	30,198	29,755	443
Grand Isle	4,462	3,843	619
Lamoille	12,289	12,831	[1] 542
Orange	19,313	19,575	[1] 262
Orleans	22,024	22,101	[1] 77
Vermont—Continued.			
Rutland	44,209	45,397	[1] 1,188
Washington	36,607	29,606	7,001
Windham	26,660	26,547	113
Windsor	32,225	31,706	519
Virginia	1,854,184	1,655,980	198,204
Accomac	32,570	27,277	5,293
Albemarle	28,473	[2] 26,788	1,685
Alexandria	6,430	[3] 4,258	2,172
Alleghany	16,330	9,283	7,047
Amelia	9,037	9,068	[1] 31
Amherst	17,864	17,551	313
Appomattox	9,662	9,589	73
Augusta	32,370	[4] 30,030	2,340
Bath	5,595	4,587	1,008
Bedford	30,356	31,213	[1] 857
Bland	5,497	5,129	368
Botetourt	17,161	14,854	2,307
Brunswick	18,217	17,245	972
Buchanan	9,692	5,867	3,825
Buckingham	15,266	14,383	883
Campbell	23,256	[5] 21,378	1,878
Caroline	16,709	16,681	28
Carroll	19,303	15,497	3,806
Charles City	5,040	5,066	[1] 26
Charlotte	15,343	15,077	266
Chesterfield	18,804	[6] 16,965	1,839
Clarke	7,927	8,071	[1] 144
Craig	4,293	3,835	458
Culpeper	14,123	13,233	890
Cumberland	8,996	9,482	[1] 486
Dickenson	7,747	5,077	2,670
Dinwiddie	15,374	13,515	1,859
Elizabeth City	19,460	16,168	3,292
Essex	9,701	10,047	[1] 346
Fairfax	18,580	16,655	1,925
Fauquier	23,374	22,590	784
Floyd	15,388	14,405	983
Fluvanna	9,050	9,508	[1] 458
Franklin	25,953	24,985	968
Frederick	13,239	[7] 12,684	555
Giles	10,793	9,090	1,703
Gloucester	12,832	11,653	1,179
Goochland	9,519	9,958	[1] 439
Grayson	16,853	14,394	2,459
Greene	6,214	5,622	592
Greenesville	9,758	8,230	1,528
Halifax	37,197	34,424	2,773
Hanover	17,618	17,402	216
Henrico	30,062	[8] 22,006	8,056
Henry	19,265	18,208	1,057
Highland	5,647	5,352	295
Isle of Wight	13,102	11,313	1,789
James City	3,688	[9] 3,812	[1] 124
King and Queen	9,265	9,669	[1] 404
King George	6,918	6,641	277
King William	8,380	9,605	[1] 1,225
Lancaster	8,949	7,191	1,758
Lee	19,856	18,216	1,640
Loudoun	21,948	23,274	[1] 1,326
Louisa	16,517	16,997	[1] 480
Lunenburg	11,705	11,372	333
Madison	10,216	10,225	[1] 9
Mathews	8,239	7,584	655
Mecklenburg	26,551	25,359	1,192
Middlesex	8,220	7,458	762
Montgomery	15,852	[10] 15,682	170
Nansemond	23,078	19,692	3,386
Nelson	16,075	15,336	739
New Kent	4,865	5,511	[1] 646
Norfolk	50,780	[11] 28,899	21,881
Northampton	13,770	10,313	3,457
Northumberland	9,846	7,885	1,961
Nottoway	12,366	11,582	784
Orange	12,571	12,814	[1] 243
Page	13,794	13,092	702
Patrick	15,403	14,147	1,256
Pittsylvania	46,894	[12] 49,636	[1] 2,742
Powhatan	6,824	6,791	33
Prince Edward	15,045	14,694	351

[1] Decrease.
[2] Exclusive of city of Charlottesville.
[3] Exclusive of city of Alexandria.
[4] Exclusive of city of Staunton.
[5] Exclusive of city of Lynchburg.
[6] Exclusive of city of Manchester.
[7] Exclusive of city of Winchester.
[8] Exclusive of city of Richmond.
[9] Exclusive of city of Williamsburg.
[10] Exclusive of city of Radford.
[11] Exclusive of cities of Norfolk and Portsmouth.
[12] Exclusive of city of Danville.

POPULATION OF STATES AND TERRITORIES BY COUNTIES: 1890 AND 1900—Continued.

STATES, TERRITORIES, AND COUNTIES.	POPULATION. 1900	POPULATION. 1890	Increase since 1890.
Virginia—Continued.			
Prince George	7,752	7,872	[1] 120
Princess Anne	11,192	9,510	1,682
Prince William	11,112	9,805	1,307
Pulaski	14,609	12,790	1,819
Rappahannock	8,843	8,678	165
Richmond	7,088	7,146	[1] 58
Roanoke	15,837	[2] 13,942	1,895
Rockbridge	21,799	[3] 22,018	[1] 219
Rockingham	33,527	31,299	2,228
Russell	18,031	16,126	1,905
Scott	22,694	21,694	1,000
Shenandoah	20,253	19,671	582
Smyth	17,121	13,360	3,761
Southampton	22,848	20,078	2,770
Spottsylvania	9,239	[4] 9,705	[1] 466
Stafford	8,097	7,362	735
Surry	8,469	8,256	213
Sussex	12,082	11,100	982
Tazewell	23,384	19,899	3,485
Warren	8,837	8,280	557
Warwick	4,888	[5] 2,201	2,687
Washington	28,995	[6] 26,118	2,877
Westmoreland	9,243	8,399	844
Wise	19,653	9,345	10,308
Wythe	20,437	18,019	2,418
York	7,482	7,596	[1] 114
City of Alexandria	14,528	14,339	189
City of Bristol	4,579	2,902	1,677
City of Buena Vista	2,388	1,044	1,344
City of Charlottesville	6,449	5,591	858
City of Danville	16,520	10,305	6,215
City of Fredericksburg	5,068	4,528	540
City of Lynchburg	18,891	19,709	[1] 818
City of Manchester	9,715	9,246	469
City of Newport News	19,635	4,449	15,186
City of Norfolk	46,624	34,871	11,753
City of Petersburg	21,810	22,680	[1] 870
City of Portsmouth	17,427	13,268	4,159
City of Radford	3,344	2,060	1,284
City of Richmond	85,050	81,388	3,662
City of Roanoke	21,495	16,159	5,336
City of Staunton	7,289	6,975	314
City of Williamsburg	2,044	1,831	213
City of Winchester	5,161	5,196	[1] 35
Washington	518,103	349,390	168,713
Adams	4,840	2,098	2,742
Asotin	3,366	1,580	1,786
Chehalis	15,124	9,249	5,875
Chelan	3,931	----------	3,931
Clallam	5,603	2,771	2,832
Clarke	13,419	11,709	1,710
Columbia	7,128	6,709	419
Cowlitz	7,877	5,917	1,960
Douglas	4,926	3,161	1,765
Ferry	4,562	----------	4,562
Franklin	486	696	[1] 210
Garfield	3,918	3,897	21
Island	1,870	1,787	83
Jefferson	5,712	8,368	[1] 2,656
King	110,053	63,989	46,064
Kitsap	6,767	4,624	2,143
Kittitas	9,704	8,777	927
Klickitat	6,407	5,167	1,240
Lewis	15,157	11,499	3,658
Lincoln	11,969	9,312	2,657
Mason	3,810	2,826	984
Okanogan	4,689	1,467	3,222
Pacific	5,983	4,358	1,625
Pierce	55,515	50,940	4,575
San Juan	2,928	2,072	856
Skagit	14,272	8,747	5,525
Skamania	1,688	774	914
Snohomish	23,950	8,514	15,436
Spokane	57,542	37,487	20,055
Stevens	10,543	4,341	6,202
Thurston	9,927	9,675	252
Wahkiakum	2,819	2,526	293
Wallawalla	18,680	12,224	6,456
Whatcom	24,116	18,591	5,525
Whitman	25,360	19,109	6,251
Yakima	13,462	4,429	9,033

[1] Decrease.
[2] Exclusive of city of Roanoke.
[3] Exclusive of city of Buena Vista.

STATES, TERRITORIES, AND COUNTIES.	POPULATION. 1900	POPULATION. 1890	Increase since 1890.
West Virginia	958,800	762,794	196,006
Barbour	14,198	12,702	1,496
Berkeley	19,469	18,702	767
Boone	8,194	6,885	1,309
Braxton	18,904	13,928	4,976
Brooke	7,219	6,660	559
Cabell	29,252	23,595	5,657
Calhoun	10,266	8,155	2,111
Clay	8,248	4,659	3,589
Doddridge	13,689	12,183	1,506
Fayette	31,987	20,542	11,445
Gilmer	11,762	9,746	2,016
Grant	7,275	6,802	473
Greenbrier	20,683	18,034	2,649
Hampshire	11,806	11,419	387
Hancock	6,693	6,414	279
Hardy	8,449	7,567	882
Harrison	27,690	21,919	5,771
Jackson	22,987	19,021	3,966
Jefferson	15,935	15,553	382
Kanawha	54,696	42,756	11,940
Lewis	16,980	15,895	1,085
Lincoln	15,434	11,246	4,188
Logan	6,955	11,101	[1] 4,146
McDowell	18,747	7,300	11,447
Marion	32,430	20,721	11,709
Marshall	26,444	20,735	5,709
Mason	24,142	22,863	1,279
Mercer	23,023	16,002	7,021
Mineral	12,883	12,085	798
Mingo	11,359	----------	11,359
Monongalia	19,049	15,705	3,344
Monroe	13,130	12,429	701
Morgan	7,294	6,744	550
Nicholas	11,403	9,309	2,094
Ohio	48,024	41,557	6,467
Pendleton	9,167	8,711	456
Pleasants	9,345	7,539	1,806
Pocahontas	8,572	6,814	1,758
Preston	22,727	20,355	2,372
Putnam	17,330	14,342	2,988
Raleigh	12,436	9,597	2,839
Randolph	17,670	11,633	6,037
Ritchie	18,901	16,621	2,280
Roane	19,852	15,303	4,549
Summers	16,265	13,117	3,148
Taylor	14,978	12,147	2,831
Tucker	13,433	6,459	6,974
Tyler	18,252	11,962	6,290
Upshur	14,696	12,714	1,982
Wayne	23,619	18,652	4,967
Webster	8,862	4,783	4,079
Wetzel	22,880	16,841	6,039
Wirt	10,284	9,411	873
Wood	34,452	28,612	5,840
Wyoming	8,380	6,247	2,133
Wisconsin	2,069,042	1,686,880	382,162
Adams	9,141	6,889	2,252
Ashland	20,176	20,063	113
Barron	23,677	15,416	8,261
Bayfield	14,392	7,390	7,002
Brown	46,359	39,164	7,195
Buffalo	16,765	15,997	768
Burnett	7,478	4,393	3,085
Calumet	17,078	16,639	439
Chippewa	33,037	25,143	7,894
Clark	25,848	17,708	8,140
Columbia	31,121	28,350	2,771
Crawford	17,286	15,987	1,299
Dane	69,435	59,578	9,857
Dodge	46,631	44,984	1,647
Door	17,583	15,682	1,901
Douglas	36,335	13,468	22,867
Dunn	25,043	22,664	2,379
Eau Claire	31,692	30,673	1,019
Florence	3,197	2,604	593
Fond du Lac	47,589	44,088	3,501
Forest	1,396	1,012	384
Grant	38,881	36,651	2,230
Green	22,719	22,732	[1] 13
Green Lake	15,797	15,163	634
Iowa	23,114	22,117	997

[4] Exclusive of city of Fredericksburg.
[5] Exclusive of city of Newport News.
[6] Exclusive of city of Bristol.

POPULATION OF STATES AND TERRITORIES BY COUNTIES: 1890 AND 1900—Continued.

STATES, TERRITORIES, AND COUNTIES.	POPULATION. 1900	POPULATION. 1890	Increase since 1890.
Wisconsin—Continued.			
Iron	6,616		6,616
Jackson	17,466	15,797	1,669
Jefferson	34,789	33,530	1,259
Juneau	20,629	17,121	3,508
Kenosha	21,707	15,581	6,126
Kewaunee	17,212	16,153	1,059
La Crosse	42,997	38,801	4,196
Lafayette	20,959	20,265	694
Langlade	12,553	9,465	3,088
Lincoln	16,269	12,008	4,261
Manitowoc	42,261	37,831	4,430
Marathon	43,256	30,369	12,887
Marinette	30,822	20,304	10,518
Marquette	10,509	9,676	833
Milwaukee	330,017	236,101	93,916
Monroe	28,103	23,211	4,892
Oconto	20,874	15,009	5,865
Oneida	8,875	5,010	3,865
Outagamie	46,247	38,690	7,557
Ozaukee	16,363	14,943	1,420
Pepin	7,905	6,932	973
Pierce	23,943	20,385	3,558
Polk	17,801	12,968	4,833
Portage	29,483	24,798	4,685
Price	9,106	5,258	3,848
Racine	45,644	36,268	9,376
Richland	19,483	19,121	362
Rock	51,203	43,220	7,983
St. Croix	26,830	23,139	3,691
Sauk	33,006	30,575	2,431
Sawyer	3,593	1,977	1,616
Shawano	27,475	19,236	8,239
Sheboygan	50,345	42,489	7,856
Taylor	11,262	6,731	4,531
Trempealeau	23,114	18,920	4,194
Vernon	28,351	25,111	3,240
Vilas	4,929		4,929
Walworth	29,259	27,860	1,399
Washburn	5,521	2,926	2,595
Washington	23,589	22,751	838
Waukesha	35,229	33,270	1,959
Waupaca	31,615	26,794	4,821
Waushara	15,972	13,507	2,465
Winnebago	58,225	50,097	8,128
Wood	25,865	18,127	7,738

STATES, TERRITORIES, AND COUNTIES.	POPULATION. 1900	POPULATION. 1890	Increase since 1890.
Wyoming	92,531	60,705	31,826
Albany	13,084	8,865	4,219
Bighorn	4,328		4,328
Carbon	9,589	6,857	2,732
Converse	3,337	2,738	599
Crook	3,137	2,338	799
Fremont	5,357	2,463	2,894
Johnson	2,361	2,357	4
Laramie	20,181	16,777	3,404
Natrona	1,785	1,094	691
Sheridan	5,122	1,972	3,150
Sweetwater	8,455	4,941	3,514
Uinta	12,223	7,881	4,342
Weston	3,203	2,422	781
Yellowstone Park	369		369
Alaska	63,441	32,052	31,389
Northern district	30,578	7,134	23,444
Southern district	32,863	24,918	7,945
Hawaii	154,001	89,990	64,011
Island of Hawaii	46,843	26,754	20,089
Islands of Kauai and Niihau	20,734	11,859	8,875
Island of Maui	25,416	17,357	8,059
Islands of Molokai and Lanai	2,504	2,826	[1] 322
Island of Oahu	58,504	31,194	27,310
Indian Territory	391,960	180,182	211,778
Cherokee nation	101,754		
Chickasaw nation	139,260		
Choctaw nation	99,681		
Creek nation	40,674		
Seminole nation	3,786		
Modoc Indian reservation	140		
Ottawa Indian reservation	2,205		
Peoria Indian reservation	1,180		
Quapaw Indian reservation	800		
Seneca Indian reservation	970		
Shawnee Indian reservation	297		
Wyandotte Indian reservation	1,213		

[1] Decrease.

William R. Merriam

Director of the Census.

CORNELL UNIVERSITY
DEC 1900
LIBRARY

Twelfth Census of the United States.

CENSUS BULLETIN.

No. 21. WASHINGTON, D. C. December 15, 1900.

POPULATION OF ILLINOIS BY COUNTIES AND MINOR CIVIL DIVISIONS.

This bulletin, prepared under the direction of Mr. WILLIAM C. HUNT, chief statistician for population, gives the aggregate population of Illinois by counties and minor civil divisions, according to the official count of the returns of the Twelfth Census, taken as of June 1, 1900.

Illinois was organized as a territory March 1, 1809, and admitted as a state December 3, 1818. Table 1 shows the population of Illinois at each census from 1810 to 1900, inclusive, together with the increase by number and per cent during each decade.

TABLE 1.—POPULATION OF ILLINOIS: 1810 TO 1900.

CENSUS YEARS.	Population.	INCREASE.	
		Number.	Per cent.
1900	4,821,550	995,199	26.0
1890	3,826,351	748,480	24.3
1880	3,077,871	537,980	21.1
1870	2,539,891	827,940	48.3
1860	1,711,951	860,481	101.0
1850	851,470	375,287	78.8
1840	476,183	318,738	202.4
1830	157,445	102,283	185.4
1820	55,162	42,880	349.1
1810	12,282		

The population of the state in 1900 is 4,821,550 as compared with a population in 1890 of 3,826,351, showing an increase during the last ten years of 995,199, or 26 per cent. This is a greater rate of increase than that for any decade since 1870, and a greater numerical increase than that for any decade in the history of the state. Prior to 1870 the growth of the state was very rapid, and the rate of increase was much greater than it has since been.

The present population of the state is more than 392 times as great as the population reported for 1810, the first census taken after its organization as a territory in 1809.

The total land surface of Illinois is, approximately, 56,000 square miles, the average number of persons to the square mile at the censuses of 1890 and 1900 being as follows: 1890, 68.3; 1900, 86.0.

(C P 15 M)

Table 2 shows the population of Illinois by counties at each census from 1810 to 1900, inclusive, while table 3, which immediately follows, shows, for each county, the increase (or decrease) by number and per cent during the ten years from 1890 to 1900.

TABLE 2.—POPULATION OF ILLINOIS BY COUNTIES: 1810 TO 1900.

COUNTIES.	1900	1890	1880	1870	1860	1850	1840	1830	1820	1810	1800	1790
The State	4,821,550	3,826,351	3,077,871	2,539,891	1,711,951	851,470	476,183	157,445	55,162	12,282	[1] 2,458	
Adams	67,058	61,888	59,135	56,362	41,323	26,508	14,476	2,186				
Alexander	19,384	16,563	14,808	10,564	4,707	2,484	3,313	1,390	626			
Bond	16,078	14,550	14,866	13,152	9,815	6,144	5,060	3,124	2,931			
Boone	15,791	12,203	11,508	12,942	11,678	7,624	1,705					
Brown	11,557	11,951	13,041	12,205	9,938	7,198	4,183					
Bureau	41,112	35,014	33,172	32,415	26,426	8,841	3,067					
Calhoun	8,917	7,652	7,467	6,562	5,144	3,231	1,741	1,090				
Carroll	18,963	18,320	16,976	16,705	11,733	4,586	1,023					
Cass	17,222	15,963	14,493	11,580	11,325	7,253	2,981					
Champaign	47,622	42,159	40,863	32,737	14,629	2,649	1,475					
Christian	32,790	30,531	28,227	20,363	10,492	3,203	1,878					
Clark	24,033	21,899	21,894	18,719	14,987	9,532	7,453	3,940	931			
Clay	19,553	16,772	16,192	15,875	9,336	4,289	3,228	755				
Clinton	19,824	17,411	18,714	16,285	10,941	5,139	3,718	2,330				
Coles	34,146	30,093	27,042	25,235	14,203	9,335	9,616					
Cook	1,838,735	1,191,922	607,524	349,966	144,954	43,385	10,201					
Crawford	19,240	17,283	16,197	13,889	11,551	7,135	4,422	3,117	2,999			
Cumberland	16,124	15,443	13,759	12,223	8,311	3,718						
Dekalb	31,756	27,066	26,768	23,265	19,086	7,540	1,697					
Dewitt	18,972	17,011	17,010	14,768	10,820	5,002	3,247					
Douglas	19,097	17,669	15,853	13,484	7,140							
Dupage	28,196	22,551	19,161	16,685	14,701	9,290	3,535					
Edgar	28,273	26,787	25,499	21,450	16,925	10,692	8,225	4,071				
Edwards	10,345	9,444	8,597	7,565	5,454	3,524	3,070	1,649	3,444			
Effingham	20,465	19,358	18,920	15,653	7,816	3,799	1,675					
Fayette	28,065	23,367	23,241	19,638	11,189	8,075	6,328	2,704				
Ford	18,359	17,035	15,099	9,103	1,979							
Franklin	19,675	17,138	16,129	12,652	9,393	5,681	3,682	4,083	1,763			
Fulton	46,201	43,110	41,240	38,291	33,338	22,508	13,142	1,841				
Gallatin	15,836	14,935	12,861	11,134	8,055	5,448	10,760	7,405	3,155			
Greene	23,402	23,791	23,010	20,277	16,093	12,429	11,951	7,674				
Grundy	24,136	21,024	16,732	14,938	10,379	3,023						
Hamilton	20,197	17,800	16,712	13,014	9,915	6,362	3,945	2,616				
Hancock	32,215	31,907	35,337	35,935	29,061	14,652	9,946	483				
Hardin	7,448	7,234	6,024	5,113	3,759	2,887	1,378					
Henderson	10,836	9,876	10,722	12,582	9,501	4,612						
Henry	40,049	33,338	36,597	35,506	20,660	3,807	1,260	41				
Iroquois	38,014	35,167	35,451	25,782	12,325	4,149	1,695					
Jackson	33,871	27,809	22,505	19,634	9,589	5,862	3,566	1,828	1,542			
Jasper	20,160	18,188	14,515	11,234	8,364	3,220	1,472					
Jefferson	28,133	22,590	20,686	17,864	12,965	8,109	5,762	2,555	691			
Jersey	14,612	14,810	15,542	15,054	12,051	7,354	4,535				[1] 100	
Jo Daviess	24,533	25,101	27,528	27,820	27,325	18,604	6,180	2,111				
Johnson	15,667	15,013	13,078	11,248	9,342	4,114	3,626	1,596	843			
Kane	78,792	65,061	44,939	39,091	30,062	16,703	6,501					
Kankakee	37,154	28,732	25,047	24,352	15,412							
Kendall	11,467	12,106	13,083	12,399	13,074	7,730						
Knox	43,612	38,752	38,344	39,522	28,663	13,279	7,060	274				
Lake	34,504	24,235	21,296	21,014	18,257	14,226	2,634					
Lasalle	87,776	80,798	70,403	60,792	48,332	17,815	9,348					
Lawrence	16,523	14,698	13,663	12,533	9,214	6,121	7,092	3,668				
Lee	29,894	26,187	27,491	27,171	17,651	5,292	2,035					
Livingston	42,035	38,455	38,450	31,471	11,637	1,552	759					
Logan	28,680	25,489	25,037	23,053	14,272	5,128	2,333					
McDonough	28,412	27,467	27,970	26,509	20,069	7,616	5,308	(2)				
McHenry	29,759	26,114	24,908	23,762	22,089	14,978	2,578					
McLean	67,843	63,036	60,100	53,988	28,772	10,163	6,565					
Macon	44,003	38,083	30,665	26,481	13,738	3,988	3,039	1,122				
Macoupin	42,256	40,380	37,692	32,726	24,602	12,355	7,826	1,990				
Madison	64,694	51,535	50,126	44,131	31,251	20,441	14,433	6,221	13,550			
Marion	30,446	24,341	23,686	20,622	12,739	6,720	4,742	2,125				
Marshall	16,370	13,653	15,055	16,956	13,437	5,180	1,849					
Mason	17,491	16,067	16,242	16,184	10,931	5,921						
Massac	13,110	11,313	10,443	9,581	6,213	4,092						
Menard	14,336	13,120	13,024	11,735	9,584	6,349	4,431					
Mercer	20,945	18,545	19,502	18,769	15,042	5,246	2,352	26				
Monroe	13,847	12,948	13,682	12,982	12,832	7,679	4,481	2,000	1,516			
Montgomery	30,836	30,003	28,078	25,314	13,979	6,277	4,490	2,953				
Morgan	35,006	32,636	31,514	28,463	22,112	16,064	19,547	12,714				
Moultrie	15,224	14,481	13,699	10,385	6,385	3,234						
Ogle	29,129	28,710	29,937	27,492	22,888	10,020	3,479					
Peoria	88,608	70,378	55,355	47,540	36,601	17,547	6,153	(3)				
Perry	19,830	17,529	16,007	13,723	9,552	5,278	3,222	1,215				
Piatt	17,706	17,062	15,583	10,953	6,127	1,606						
Pike	31,595	31,000	33,751	30,768	27,249	18,819	11,728	2,396				
Pope	13,585	14,016	13,256	11,437	6,742	3,975	4,094	3,316	2,610			
Pulaski	14,554	11,355	9,507	8,752	3,943	2,265						
Putnam	4,746	4,730	5,554	6,280	5,587	3,924	2,131	[3] 1,310				
Randolph	28,001	25,049	25,690	20,859	17,205	11,079	7,944	4,429	3,492	7,275	[1] 1,103	
Richland	16,391	15,019	15,545	12,803	9,711	4,012						

[1] Then in the territory of Indiana.

[2] McDonough and Schuyler reported together and credited to Schuyler in 1830.

[3] Peoria and Putnam reported together and credited to Putnam in 1830.

TABLE 2.—POPULATION OF ILLINOIS BY COUNTIES: 1810 TO 1900—Continued.

COUNTIES.	1900	1890	1880	1870	1860	1850	1840	1830	1820	1810	1800	1790
Rock Island	55,249	41,917	38,302	29,783	21,005	6,937	2,610					
St. Clair	86,685	66,571	61,806	51,068	37,694	20,180	13,631	7,078	5,248	5,007	[1] 1,255	
Saline	21,685	19,342	15,940	12,714	9,331	5,588						
Sangamon	71,593	61,195	52,894	46,352	32,274	19,228	14,716	12,960				
Schuyler	16,129	16,013	16,249	17,419	14,684	10,573	6,972	[2] 2,959				
Scott	10,455	10,304	10,741	10,530	9,069	7,914	6,215					
Shelby	32,126	31,191	30,270	25,476	14,613	7,807	6,659	2,972				
Stark	10,186	9,982	11,207	10,751	9,004	3,710	1,573					
Stephenson	34,933	31,338	31,963	30,608	25,112	11,666	2,800					
Tazewell	33,221	29,556	29,666	27,903	21,470	12,052	7,221	4,716				
Union	22,610	21,549	18,102	16,518	11,181	7,615	5,524	3,239	2,362			
Vermilion	65,635	49,905	41,588	30,388	19,800	11,492	9,303	5,836				
Wabash	12,583	11,866	9,945	8,841	7,313	4,690	4,240	2,710				
Warren	23,163	21,281	22,933	23,174	18,336	8,176	6,739	308				
Washington	19,526	19,262	21,112	17,599	13,731	6,953	4,810	1,675	1,517			
Wayne	27,626	23,806	21,291	19,758	12,223	6,825	5,133	2,553	1,114			
White	25,386	25,005	23,087	16,846	12,403	8,925	7,919	6,091	4,828			
Whiteside	34,710	30,854	30,885	27,503	18,737	5,361	2,514					
Will	74,764	62,007	53,422	43,013	29,321	16,703	10,167					
Williamson	27,796	22,226	19,324	17,329	12,205	7,216	4,457					
Winnebago	47,845	39,938	30,505	29,301	24,491	11,773	4,609					
Woodford	21,822	21,429	21,620	18,956	13,282	4,415						

[1] Then in the territory of Indiana.

[2] McDonough and Schuyler reported together and credited to Schuyler in 1830.

TABLE 3.—INCREASE IN POPULATION OF ILLINOIS BY COUNTIES: 1890 TO 1900.

COUNTIES.	INCREASE.		COUNTIES.	INCREASE.	
	Number.	Per cent.		Number.	Per cent.
The State	995,199	26.0	Lawrence	1,830	12.4
			Lee	3,707	14.1
Adams	5,170	8.3	Livingston	3,580	9.3
Alexander	2,821	17.0	Logan	3,191	12.5
Bond	1,528	10.5	McDonough	945	3.4
Boone	3,588	29.4	McHenry	3,645	13.9
Brown	[1] 394	[1] 3.2	McLean	4,807	7.6
Bureau	6,098	17.4	Macon	5,920	15.5
Calhoun	1,265	16.5	Macoupin	1,876	4.6
Carroll	643	3.5	Madison	13,159	25.5
Cass	1,259	7.8	Marion	6,105	25.0
Champaign	5,463	12.9	Marshall	2,717	19.9
Christian	2,259	7.3	Mason	1,424	8.8
Clark	2,134	9.7	Massac	1,797	15.8
Clay	2,781	16.5	Menard	1,216	9.2
Clinton	2,413	13.8	Mercer	2,400	12.9
Coles	4,053	13.4	Monroe	899	6.9
Cook	646,813	54.2	Montgomery	833	2.7
Crawford	1,957	11.3	Morgan	2,370	7.2
Cumberland	681	4.4	Moultrie	743	5.1
Dekalb	4,690	17.3	Ogle	419	1.4
Dewitt	1,961	11.5	Peoria	18,230	25.9
Douglas	1,428	8.0	Perry	2,301	13.1
Dupage	5,645	25.0	Piatt	644	3.7
Edgar	1,486	5.5	Pike	595	1.9
Edwards	901	9.5	Pope	[1] 431	[1] 3.0
Effingham	1,107	5.7	Pulaski	3,199	28.1
Fayette	4,698	20.1	Putnam	16	0.3
Ford	1,324	7.7	Randolph	2,952	11.7
Franklin	2,537	14.8	Richland	1,372	9.1
Fulton	3,091	7.1	Rock Island	13,332	31.8
Gallatin	901	6.0	St. Clair	20,114	30.2
Greene	[1] 389	[1] 1.6	Saline	2,343	12.1
Grundy	3,112	14.8	Sangamon	10,398	16.9
Hamilton	2,397	13.4	Schuyler	116	0.7
Hancock	308	0.9	Scott	151	1.4
Hardin	214	2.9	Shelby	935	2.9
Henderson	960	9.7	Stark	204	2.0
Henry	6,711	20.1	Stephenson	3,595	11.4
Iroquois	2,847	8.0	Tazewell	3,665	12.4
Jackson	6,062	21.7	Union	1,061	4.9
Jasper	1,972	10.8	Vermilion	15,730	31.5
Jefferson	5,543	24.5	Wabash	717	6.0
Jersey	[1] 198	[1] 1.3	Warren	1,882	8.8
Jo Daviess	[1] 568	[1] 2.2	Washington	264	1.3
Johnson	654	4.3	Wayne	3,820	16.0
Kane	13,731	21.1	White	381	1.5
Kankakee	8,422	29.3	Whiteside	3,856	12.4
Kendall	[1] 639	[1] 5.2	Will	12,757	20.5
Knox	4,860	12.5	Williamson	5,570	25.0
Lake	10,269	42.3	Winnebago	7,907	19.7
Lasalle	6,978	8.6	Woodford	393	1.8

[1] Decrease.

There have been no territorial changes in the counties of Illinois since 1890.

Of the 102 counties in the state all but 6 have increased in population during the decade, the counties showing the largest percentages of increase being Cook, 54.2 per cent; Lake, 42.3 per cent; Rock Island, 31.8 per cent; Vermilion, 31.5 per cent; St. Clair, 30.2 per cent; Boone, 29.4 per cent; Kankakee, 29.3 per cent; and Pulaski, 28.1 per cent.

The 6 counties showing a decrease are Brown, Greene, Jersey, Jo Daviess, Kendall, and Pope.

Table 4 shows the population of Illinois by minor civil divisions, so far as it was separately returned at the censuses of 1890 and 1900.

TABLE 4.—POPULATION OF ILLINOIS BY MINOR CIVIL DIVISIONS: 1890 AND 1900.

MINOR CIVIL DIVISIONS.		1900	1890
ADAMS COUNTY		67,058	61,888
Beverly township		1,051	982
Burton township		1,007	1,174
Camp Point township, including Camp Point village		2,126	2,003
Camp Point village		1,260	1,150
Clayton township, including Clayton village		1,822	1,912
Clayton village		996	1,033
Columbus township, including part of Columbus village		951	1,000
Columbus village (part of)		136	149
Total for Columbus village, in Columbus and Gilmer townships.		196	201
Concord township		907	1,059
Ellington township		1,278	1,233
Fall Creek township		983	884
Gilmer township, including part of Columbus village		1,066	1,126
Columbus village (part of)		60	52
Honey Creek township, including Coatsburg village		1,259	1,287
Coatsburg village		321	308
Houston township		822	981
Keene township, including Loraine village		1,168	1,280
Loraine village		349	327
Liberty township		1,141	1,235
Lima township, including Lima village		1,554	1,404
Lima village		280	251
McKee township		1,057	1,065
Melrose township, exclusive of part of Quincy city		2,117	2,077
Mendon township, including Mendon village		1,361	1,489
Mendon village		627	640
Northeast township, including Golden and La Prairie villages.		1,511	1,488
Golden village		516	466
La Prairie village		182	194
Payson township, including Payson and Plainville villages.		1,697	1,819
Payson village		465	----------
Plainville village		296	----------
Quincy city, in Melrose and Riverside townships		36,252	31,494
Ward 1	5,440		
Ward 2	5,194		
Ward 3	5,497		
Ward 4	6,785		
Ward 5	6,807		
Ward 6	4,189		
Ward 7	2,340		
Richfield township		1,010	1,114
Riverside township, exclusive of part of Quincy city		3,432	2,168
Ursa township		1,486	1,614
ALEXANDER COUNTY		19,384	16,563
Beech Ridge precinct[1]		268	371
Cache precinct[1]		566	----------
Cairo precinct,[1] coextensive with Cairo city		12,566	10,422
Cairo city		12,566	10,324
Ward 1	1,354		
Ward 2	1,206		
Ward 3	1,804		
Ward 4	1,519		
Ward 5	1,817		
Ward 6	1,953		
Ward 7	2,913		
Clear Creek precinct		645	546
East Cape Girardeau precinct		449	502
Elco precinct		1,247	1,206
Goose Island precinct		502	734
Lake Milligan precinct		335	357
Sandusky precinct		696	747
Santa Fé precinct		377	279
Thebes precinct, including Thebes village		964	673
Thebes village		417	----------
Unity precinct		769	726
BOND COUNTY		16,078	14,550
Burgess township, including Millersburg and Pocahontas villages.		1,551	1,346
Millersburg village		305	----------
Pocahontas village		482	372
Central township, including Greenville city		3,467	2,793
Greenville city		2,504	1,868
Lagrange township		1,364	1,401
Mills township		994	1,084
Mulberry Grove township, including Mulberry Grove village.		2,168	2,008
Mulberry Grove village		632	----------
Old Ripley township		1,061	1,099
Pleasant Mound township, including Smithboro village		1,466	1,573
Smithboro village		314	393
Shoal Creek township, including Sorento village		2,725	2,170
Sorento village		1,000	538
Tamalco township, including part of Keyesport village		1,282	1,076
Keyesport village (part of)		249	----------
Total for Keyesport village, in Tamalco township, Bond county, and Irishtown township, Clinton county.		500	----------
BOONE COUNTY		15,791	12,203
Belvidere township, including Belvidere city		8,347	4,832
Belvidere city		6,937	3,867
Ward 1	1,573		
Ward 2	1,491		
Ward 3	1,278		
Ward 4	1,324		
Ward 5	1,271		
Bonus township		1,114	1,015
Boone township, including Capron village and part of Poplar Grove village.		1,469	1,474
Capron village		502	436
Poplar Grove village (part of)		122	89
Total for Poplar Grove village, in Boone and Caledonia townships.		323	232
Caledonia township, including part of Poplar Grove village.		1,176	1,227
Poplar Grove village (part of)		201	143
Flora township		937	869
Le Roy township		842	868
Manchester township		884	935
Spring township		1,022	983
BROWN COUNTY		11,557	11,951
Buckhorn township		1,025	1,013
Cooperstown township		1,411	1,466
Elkhorn township		1,128	1,274
Lee township, including Mound Station town		1,108	1,277
Mound Station town		178	219
Missouri township		786	873
Mt. Sterling township, including Mt. Sterling town		3,138	2,822
Mt. Sterling town		1,960	1,655
Pea Ridge township		946	1,012
Ripley township, including Ripley town		491	496
Ripley town		298	304
Versailles township, including Versailles town		1,524	1,718
Versailles town		524	517
BUREAU COUNTY		41,112	35,014
Arispie township, including part of Tiskilwa village		1,209	1,043
Tiskilwa village (part of)		496	362
Total for Tiskilwa village, in Arispie and Indiantown townships.		965	801
Berlin township, including Malden village and part of Dover village.		1,052	1,126
Dover village (part of)		37	30
Total for Dover village, in Berlin and Dover townships		247	220
Malden village		309	319
Bureau township		761	779
Clarion township		705	792
Concord township, including Buda and Sheffield villages		2,965	2,759
Buda village		873	990
Sheffield village		1,265	993
Dover township, including part of Dover village		1,076	1,188
Dover village (part of)		210	190
Fairfield township		921	847
Gold township		766	499
Greenville township		1,123	946
Hall township, including Ladd and Seatonville villages and Spring Valley city.		9,844	5,683
Ladd village		1,324	----------
Seatonville village		909	536
Spring Valley city		6,214	3,837
Ward 1	704		
Ward 2	968		
Ward 3	629		
Ward 4	2,474		
Ward 5	1,439		
Indiantown township, including part of Tiskilwa village		1,271	1,277
Tiskilwa village (part of)		469	439
La Moille township, including La Moille village		1,345	1,312
La Moille village		576	516
Leepertown township, including Bureau village		715	556
Bureau village		545	363
Macon township		692	731
Manlius township		793	810
Milo township		731	792
Mineral township, including Mineral village		1,258	905
Mineral village		339	188
Neponset township, including Neponset village		1,224	1,209
Neponset village		516	542
Ohio township, including Ohio village		1,822	1,197
Ohio village		461	364
Princeton township, including Princeton city		4,886	4,491
Princeton city		4,023	3,396
Ward 1	1,121		
Ward 2	791		
Ward 3	997		
Ward 4	1,114		
Selby township, including Depue and Holloway villages		1,662	1,565
Depue village		488	455
Holloway village		207	----------

[1] Cache precinct organized from parts of Beech Ridge and Cairo precincts since 1890.

TABLE 4.—POPULATION OF ILLINOIS BY MINOR CIVIL DIVISIONS: 1890 AND 1900—Continued.

MINOR CIVIL DIVISIONS.	1900	1890
BUREAU COUNTY—Continued.		
Walnut township, including Walnut village	1,501	1,368
Walnut village	791	605
Westfield township, including Arlington village	1,118	1,224
Arlington village	400	436
Wheatland township	369	405
Wyanet township, including Wyanet village	1,803	1,510
Wyanet village	902	670
CALHOUN COUNTY [1]	8,917	7,652
Belleview precinct	1,366	1,168
Carlin precinct	634	548
Crader precinct, including Kampsville village	773	580
Kampsville village	330	172
Gilead precinct	682	643
Hamburg precinct, including Hamburg village	1,217	962
Hamburg village	308	----------
Hardin precinct, including Hardin village	954	807
Hardin village	494	311
Point precinct, including Brussels village	1,932	1,741
Brussels village	270	228
Richwoods precinct, including Batchtown village	1,359	1,203
Batchtown village	360	----------
CARROLL COUNTY	18,963	18,320
Cherry Grove township	874	988
Elkhorn Grove township	488	506
Fairhaven township, including Chadwick village	1,373	1,146
Chadwick village	505	----------
Freedom township	631	682
Lima township	362	421
Mt. Carroll township, including part of Mt. Carroll city	1,951	2,977
Mt. Carroll city (part of)	1,009	----------
Total for Mt. Carroll city,[2] in Mt. Carroll and Salem townships.	1,965	1,836
Rock Creek township, including Lanark city	2,093	2,144
Lanark city	1,306	1,295
Salem township, including part of Mt. Carroll city	1,657	803
Mt. Carroll city (part of)	956	----------
Savanna township, including Savanna city	3,938	3,445
Savanna city	3,325	3,097
Ward 1 — 1,114		
Ward 2 — 1,045		
Ward 3 — 1,166		
Shannon township, including Shannon village	1,066	979
Shannon village	678	591
Washington township	687	598
Woodland township	914	878
Wysox township, including Milledgeville village	1,442	1,352
Milledgeville village	633	446
York township, including Thomson village	1,487	1,401
Thomson village	467	374
CASS COUNTY	17,222	[3] 15,963
Arenzville precinct, including Arenzville village	1,263	1,135
Arenzville village	462	356
Ashland precinct, including Ashland town	1,629	1,477
Ashland town	1,201	1,045
Bluff Springs precinct	669	716
Chandlerville precinct, including Chandlerville village	1,439	1,408
Chandlerville village	940	910
East Beardstown precinct, including ward 1 of Beardstown city.	1,985	[4] 405
Beardstown city (part of)	1,341	----------
Total for Beardstown city, in East and West Beardstown precincts.	4,827	4,226
Ward 1 — 1,341		
Ward 2 — 1,230		
Ward 3 — 1,020		
Ward 4 — 1,236		
Hickory precinct	386	396
Indian Creek precinct	408	392
Monroe precinct	387	312
Oregon precinct	725	753
Philadelphia precinct	633	644
Princeton precinct	335	321
Richmond precinct	898	978
Virginia precinct, including Virginia city	2,588	2,534
Virginia city	1,600	1,602
Ward 1 — 588		
Ward 2 — 450		
Ward 3 — 562		
West Beardstown precinct, including wards 2, 3, and 4 of Beardstown city.	3,877	[4] 58
Beardstown city (part of)	3,486	----------
CHAMPAIGN COUNTY	47,622	42,159
Ayers township	865	719
Brown township, including Fisher village	1,544	1,312
Fisher village	614	----------

MINOR CIVIL DIVISIONS.	1900	1890
CHAMPAIGN COUNTY—Continued.		
Champaign township, including Champaign city	9,966	6,619
Champaign city	9,098	5,839
Ward 1 — 1,930		
Ward 2 — 2,007		
Ward 3 — 1,900		
Ward 4 — 1,917		
Ward 5 — 1,344		
Colfax township	901	914
Compromise township	1,576	1,650
Condit township	777	750
Crittenden township	820	932
East Bend township	1,113	1,122
Harwood township	750	761
Hensley township	610	642
Kerr township	427	366
Ludlow township, including Ludlow village	1,060	1,152
Ludlow village	306	298
Mahomet township, including Mahomet village	1,277	1,247
Mahomet village	515	473
Newcomb township	854	959
Ogden township, including Ogden village	1,392	1,433
Ogden village	419	334
Pesotum township	1,094	1,038
Philo township, including Philo village	1,175	1,240
Philo village	502	491
Rantoul township, including Rantoul village	2,365	2,391
Rantoul village	1,207	1,074
Raymond township	1,093	1,204
Sadorus township, including Ivesdale village and part of Sadorus village.	1,757	1,655
Ivesdale village	476	323
Sadorus village (part of)	284	----------
Total for Sadorus village,[5] in Sadorus and Tolono townships	340	277
St. Joseph township, including St. Joseph village	1,491	1,599
St. Joseph village	637	552
Scott township	1,026	978
Sidney township, including Sidney village	1,452	1,623
Sidney village	564	581
Somer township	940	1,072
South Homer township, including Homer village	1,821	1,669
Homer village	1,080	917
Stanton township	865	847
Tolono township, including Tolono village and part of Sadorus village	1,663	1,777
Sadorus village (part of)	56	----------
Tolono village	845	902
Urbana township, including Urbana city	6,948	4,488
Urbana city	5,728	3,511
Ward 1 — 939		
Ward 2 — 2,299		
Ward 3 — 1,475		
Ward 4 — 1,015		
CHRISTIAN COUNTY	32,790	30,531
Assumption township, including Assumption village	2,670	2,095
Assumption village	1,702	1,076
Bear Creek township, including Palmer town	1,239	1,321
Palmer town	299	432
Buckhart township, including Edinburg village	2,671	2,408
Edinburg village	1,071	806
Greenwood township	952	1,075
Johnson township	937	983
King township, including part of Harvel village	883	926
Harvel village (part of)	95	----------
Total for Harvel village,[6] in King township, Christian county, and Harvel township, Montgomery county.	357	246
Locust township, including Owaneco village	1,225	1,254
Owaneco village	255	----------
May township	885	864
Mosquito township	1,175	1,377
Mt. Auburn township, including Mt. Auburn village	1,440	1,546
Mt. Auburn village	235	222
Pana township, including Pana city	6,561	6,143
Pana city	5,530	5,077
Ward 1 — 1,260		
Ward 2 — 1,275		
Ward 3 — 1,236		
Ward 4 — 924		
Ward 5 — 835		
Prairieton township	1,028	1,067
Ricks township, including Morrisonville village	1,675	1,652
Morrisonville village	934	844
Rosemond township	1,069	1,180
South Fork township	1,395	1,506
Stonington township, including Stonington village	1,261	1,096
Stonington village	438	270
Taylorville township, including Taylorville city	5,725	4,038
Taylorville city	4,248	2,829
Ward 1 — 1,264		
Ward 2 — 935		
Ward 3 — 966		
Ward 4 — 1,083		
CLARK COUNTY	24,033	21,899
Anderson township	1,341	1,293
Auburn township	561	655
Casey township, including Casey city	2,907	2,286
Casey city	1,500	844

[1] Precincts erroneously returned as townships in 1890.
[2] Given in 1890 as in Mt. Carroll township only.
[3] Includes population (4,434) of Beardstown city and that part of county not returned by precincts in 1890.
[4] Exclusive of population of Beardstown city.
[5] Given in 1890 as in Sadorus township only.
[6] Given in 1890 as in Harvel township, Montgomery county, only.

TABLE 4.—POPULATION OF ILLINOIS BY MINOR CIVIL DIVISIONS: 1890 AND 1900—Continued.

MINOR CIVIL DIVISIONS.		1900	1890
CLARK COUNTY—Continued.			
Darwin township		1,152	1,103
Dolson township		1,197	1,191
Douglas township		457	531
Johnson township		1,440	1,205
Marshall township, including Marshall city		3,166	2,931
Marshall city		2,077	1,900
Martinsville township, including Martinsville village		2,290	2,056
Martinsville village		1,000	779
Melrose township		1,222	1,262
Orange township		1,210	1,169
Parker township		854	738
Wabash township		3,301	3,017
Westfield township, including Westfield village		1,403	1,190
Westfield village		820	510
York township, including York village		1,532	1,272
York village		353	294
CLAY COUNTY		19,553	16,772
Bible Grove township		1,265	1,112
Blair township		1,220	1,025
Clay township, including Clay City village		1,790	1,505
Clay City village		907	----------
Harter township, including Flora city		3,773	2,987
Flora city		2,311	1,695
Ward 1	747		
Ward 2	900		
Ward 3	664		
Hoosier township, including part of Sailor Springs village		1,394	1,214
Sailor Springs village (part of)		133	----------
Total for Sailor Springs village, in Hoosier and Pixley townships.		479	----------
Larkinsburg township		1,498	1,245
Louisville township, including Louisville village		1,910	1,605
Louisville village		646	637
Oskaloosa township		1,139	1,043
Pixley township, including part of Sailor Springs village		1,920	1,600
Sailor Springs village (part of)		346	----------
Songer township		886	877
Stanford township		1,492	1,245
Xenia township, including Xenia village		1,266	1,314
Xenia village		800	878
CLINTON COUNTY		19,824	17,411
Breese township, including Breese village		2,614	1,827
Breese village		1,571	808
Brookside township, including part of ward 3 of Centralia city.		1,039	797
Centralia city (part of)		139	----------
Total for Centralia city,[1] in Brookside township, Clinton county, and Centralia township, Marion county.		6,721	4,763
Ward 1	1,224		
Ward 2	1,140		
Ward 3	1,507		
Ward 4	1,400		
Ward 5	1,450		
Carlyle township, including Carlyle city		2,271	2,065
Carlyle city		1,874	1,784
Ward 1	694		
Ward 2	679		
Ward 3	501		
Clement township, including Huey village		730	623
Huey village		267	----------
East Fork township		868	789
Germantown township, including Germantown village		1,482	1,353
Germantown village		655	537
Irishtown township, including part of Keyesport village		952	829
Keyesport village (part of)		251	----------
[For total see Tamalco township, Bond county.]			
Lake township		800	627
Looking Glass township, including New Baden and New Memphis villages.		2,070	1,806
New Baden village		510	----------
New Memphis village		249	----------
Meridian township		821	852
St. Rose township		1,068	1,022
Santa Fé township, including Bartelso village		681	494
Bartelso village		274	----------
Sugar Creek township, including Aviston village and Trenton city.		3,000	2,761
Aviston village		387	381
Trenton city		1,706	1,384
Ward 1	551		
Ward 2	528		
Ward 3	627		
Wade township		681	746
Wheatfield township		797	820
COLES COUNTY		34,146	30,093
Ashmore township, including Ashmore village		2,081	2,101
Ashmore village		476	446
Charleston township, including Charleston city		6,760	5,450
Charleston city		5,488	4,135
Ward 1	1,107		
Ward 2	1,198		
Ward 3	1,053		
Ward 4	1,031		
Ward 5	1,099		

MINOR CIVIL DIVISIONS.		1900	1890
COLES COUNTY—Continued.			
East Oakland township, including Oakland city		2,403	2,243
Oakland city		1,198	995
Humboldt township, including Humboldt village		1,761	1,732
Humboldt village		319	279
Hutton township		1,984	2,180
Lafayette township		1,246	1,276
Mattoon township, including Mattoon city		10,583	7,790
Mattoon city		9,622	6,833
Ward 1	1,230		
Ward 2	1,217		
Ward 3	1,338		
Ward 4	1,177		
Ward 5	1,471		
Ward 6	1,626		
Ward 7	1,563		
Morgan township		1,165	1,046
North Okaw township		1,848	1,822
Paradise township		900	1,062
Pleasant Grove township, including Lerna village		1,914	1,935
Lerna village		396	----------
Seven Hickory township		1,501	1,456
COOK COUNTY		1,838,735	1,191,922
Barrington township, including part of Barrington village.		1,814	1,742
Barrington village (part of)		770	586
Total for Barrington village, in Barrington township, Cook county, and Cuba township, Lake county.		1,162	848
Bloom township, including Chicago Heights village and part of Steger village.		7,120	1,514
Chicago Heights village		5,100	----------
Steger village (part of)		357	----------
Total for Steger village, in Bloom township, Cook county, and Crete township, Will county.		712	----------
Bremen township, including Tinley Park village		1,881	1,453
Tinley Park village		300	----------
Calumet township,[2] including parts of Blue Island, Morgan Park, and Riverdale villages.		6,162	9,021
Blue Island village (part of)		2,501	1,309
Total for Blue Island village, in Calumet and Worth townships.		6,114	3,329
Morgan Park village (part of)		2,157	----------
Total for Morgan Park village,[3] in Calumet and Worth townships.		2,329	1,027
Riverdale village (part of)		320	----------
Total for Riverdale village, in Calumet and Thornton townships.		558	----------
Chicago city[4]		1,698,575	1,099,850
Ward 1	24,274		
Ward 2	28,547		
Ward 3	32,989		
Ward 4	37,029		
Ward 5	43,315		
Ward 6	60,216		
Ward 7	36,844		
Ward 8	38,742		
Ward 9	51,539		
Ward 10	91,097		
Ward 11	37,533		
Ward 12	75,507		
Ward 13	47,327		
Ward 14	71,528		
Ward 15	79,944		
Ward 16	64,859		
Ward 17	20,713		
Ward 18	20,503		
Ward 19	46,929		
Ward 20	29,577		
Ward 21	34,105		
Ward 22	32,767		
Ward 23	33,424		
Ward 24	35,830		
Ward 25	54,588		
Ward 26	70,757		
Ward 27	39,131		
Ward 28	31,013		
Ward 29	41,214		
Ward 30	106,124		
Ward 31	56,576		
Ward 32	69,202		
Ward 33	51,892		
Ward 34	91,145		
Ward 35	11,795		
Cicero township[2]		16,310	10,204
Elk Grove township		1,208	1,160
Evanston township,[2] including wards 1, 2, 3, 4, 7, and parts of wards 5 and 6 of Evanston city.		18,721	13,059
Evanston city (part of)		18,439	----------
Total for Evanston city,[5] in Evanston, New Trier and Niles townships.		19,259	----------
Ward 1	3,123		
Ward 2	3,798		
Ward 3	1,919		
Ward 4	3,268		
Ward 5	3,130		
Ward 6	1,536		
Ward 7	2,485		

[1] Given in 1890 as in Centralia township, Marion county, only.
[2] Part annexed to Chicago city since 1890.
[3] Given in 1890 as in Calumet township only.
[4] Parts of Calumet, Cicero, Evanston, Maine, Niles, and Norwood Park townships annexed since 1890.
[5] Given in 1890 as in Evanston and New Trier townships only.

TABLE 4.—POPULATION OF ILLINOIS BY MINOR CIVIL DIVISIONS: 1890 AND 1900—Continued.

MINOR CIVIL DIVISIONS.	1900	1890
COOK COUNTY—Continued.		
Hanover township, including Bartlett village and parts of wards 2, 3, 4, and 5 of Elgin city.	1,657	1,501
Bartlett village	360	263
Elgin city (part of)	187	----------
Total for Elgin city,[1] in Hanover township, Cook county, and Elgin township, Kane county.	22,433	17,823
Ward 1 — 3,323		
Ward 2 — 3,820		
Ward 3 — 2,318		
Ward 4 — 2,186		
Ward 5 — 3,288		
Ward 6 — 4,717		
Ward 7 — 2,781		
Lemont township, including Lemont village	4,441	5,539
Lemont village	2,449	----------
Leyden township, including Franklin Park and River Grove villages.	2,270	1,558
Franklin Park village	483	----------
River Grove village	333	287
Lyons township, including Hodgkins, Lagrange, Lyons, Spring Forest, and Summit villages, and parts of Grossdale, Riverside, and Western Springs villages.	8,850	5,096
Grossdale village (part of)	431	----------
Total for Grossdale village, in Lyons, Proviso, and Riverside townships.	1,111	----------
Hodgkins village	195	----------
Lagrange village	3,969	2,314
Lyons village	951	732
Riverside village (part of)	37	----------
Total for Riverside village,[2] in Lyons and Riverside townships.	1,551	----------
Spring Forest village	378	----------
Summit village	547	----------
Western Springs village (part of)	653	----------
Total for Western Springs village,[3] in Lyons and Proviso townships.	662	451
Maine township,[4] including Des Plaines, Edison Park, Park Ridge, and Riverview villages.	5,161	3,258
Des Plaines village	1,666	986
Edison Park village	344	----------
Park Ridge village	1,340	987
Riverview village	406	----------
New Trier township, including Glencoe, Gross Point, Kenilworth, Wilmette, and Winnetka villages, and part of ward 6 of Evanston city.	7,299	3,703
Evanston city (part of)	643	----------
Glencoe village	1,020	569
Gross Point village	669	----------
Kenilworth village	336	----------
Wilmette village	2,300	1,458
Winnetka village	1,833	1,079
Niles township,[4] including Morton Grove, Niles, and Niles Center villages, and parts of wards 5 and 6 of Evanston city.	4,030	2,727
Evanston city (part of)	177	----------
Morton Grove village	564	----------
Niles village	514	----------
Niles Center village	529	----------
Northfield township	2,323	1,855
Norwood Park township[4]	3,447	3,472
Orland township, including Orland Park village	1,296	1,163
Orland Park village	366	----------
Palatine township, including Palatine village	2,074	2,049
Palatine village	1,020	891
Palos township	1,074	998
Proviso township, including Harlem, Lagrange Park, Maywood, Melrose Park, and River Forest villages, and parts of Grossdale and Western Springs villages.	15,498	6,331
Grossdale village (part of)	587	----------
Harlem village	4,085	----------
Lagrange Park village	730	----------
Maywood village	4,532	----------
Melrose Park village	2,592	----------
River Forest village	1,539	----------
Western Springs village (part of)	9	----------
Rich township, including Mattison village	1,421	1,435
Mattison village	449	323
Riverside township, including parts of Grossdale and Riverside villages.	1,652	1,056
Grossdale village (part of)	93	----------
Riverside village (part of)	1,514	----------
Schaumberg township	1,003	948
Thornton township, including Harvey city, Dolton, Homewood, Lansing, South Holland, and West Hammond villages, and part of Riverdale village.	14,933	5,201
Dolton village[5]	1,229	1,110
Harvey city	5,395	----------
Ward 1 — 1,116		
Ward 2 — 1,419		
Ward 3 — 1,237		
Ward 4 — 737		
Ward 5 — 886		
Homewood village	352	----------
Lansing village	830	----------
Riverdale village (part of)	238	----------
South Holland village	766	1,005
West Hammond village	2,935	----------

[1] Given in 1890 as in Elgin township, Kane county, only.
[2] Given in 1890 as in Riverside township only.
[3] Given in 1890 as in Lyons township only.
[4] Part annexed to Chicago city since 1890.

MINOR CIVIL DIVISIONS.	1900	1890
COOK COUNTY—Continued.		
Wheeling township, including Arlington Heights village and Wheeling town.	2,984	2,623
Arlington Heights village	1,380	1,424
Wheeling town	331	811
Worth township, including Evergreen Park and Mt. Greenwood villages, and parts of Blue Island and Morgan Park villages.	6,031	3,406
Blue Island village (part of)	3,613	2,020
Evergreen Park village	445	----------
Morgan Park village (part of)	172	----------
Mt. Greenwood village	190	----------
CRAWFORD COUNTY	19,240	17,283
Honey Creek township, including part of Flat Rock village.	2,148	2,184
Flat Rock village (part of)	241	----------
Total for Flat Rock village,[6] in Honey Creek and Montgomery townships.	315	151
Hutsonville township, including Hutsonville village	2,602	2,217
Hutsonville village	743	582
Lamotte township, including Palestine village	2,404	2,229
Palestine village	979	732
Licking township	2,160	1,940
Martin township	1,666	1,383
Montgomery township, including part of Flat Rock village.	1,954	1,938
Flat Rock village (part of)	74	----------
Oblong township, including Oblong village	2,386	2,069
Oblong village	743	390
Robinson township, including Robinson city	3,428	2,990
Robinson city	1,683	1,387
Ward 1 — 556		
Ward 2 — 580		
Ward 3 — 547		
Southwest township	492	333
CUMBERLAND COUNTY	16,124	15,443
Cottonwood township	1,476	1,490
Crooked Creek township	1,320	1,260
Greenup township, including Greenup village	3,143	2,804
Greenup village	1,085	858
Neoga township, including Neoga village	2,824	2,710
Neoga village	1,126	829
Spring Point township	1,649	1,693
Sumpter township, including Toledo town	2,364	2,171
Toledo town	818	676
Union township	2,191	2,174
Woodbury township, including Jewett village	1,157	1,141
Jewett village	322	335
DEKALB COUNTY	31,756	27,066
Afton township	750	691
Clinton township, including Waterman village	1,113	1,174
Waterman village	358	351
Cortland township, including Cortland village	1,189	1,262
Cortland village	261	313
Dekalb township, including Dekalb city	6,769	3,475
Dekalb city	5,904	2,579
Ward 1 — 1,425		
Ward 2 — 1,342		
Ward 3 — 1,479		
Ward 4 — 1,658		
Franklin township, including Kirkland village	1,564	1,441
Kirkland village	636	410
Genoa township, including Genoa village	1,968	1,409
Genoa village	1,140	634
Kingston township, including Kingston village	1,219	1,214
Kingston village	305	205
Malta township, including Malta village	1,204	1,197
Malta village	507	461
Mayfield township	780	787
Milan township	808	784
Pawpaw township	821	850
Pierce township	754	778
Sandwich township,[7] including Sandwich city	2,837	----------
Sandwich city	2,520	2,516
Ward 1 — 738		
Ward 2 — 982		
Ward 3 — 800		
Shabbona township, including Shabbona village and part of Lee village.	1,526	1,439
Lee village (part of)	136	111
Total for Lee village, in Shabbona township, Dekalb county, and Willow Creek township, Lee county.	287	264
Shabbona village	587	502
Somonauk township,[7] including Somonauk village	1,080	3,842
Somonauk village	630	468
South Grove township	728	711
Squaw Grove township, including Hinckley village	1,390	1,314
Hinckley village	587	496

[5] Given as Dalton Station in 1890.
[6] Given in 1890 as in Honey Creek township only.
[7] Sandwich township organized from part of Somonauk township since 1890.

TABLE 4.—POPULATION OF ILLINOIS BY MINOR CIVIL DIVISIONS: 1890 AND 1900—Continued.

MINOR CIVIL DIVISIONS.		1900	1890
DEKALB COUNTY—Continued.			
Sycamore township, including Sycamore city		4,509	3,929
Sycamore city		3,653	2,987
Ward 1	970		
Ward 2	878		
Ward 3	1,005		
Ward 4	800		
Victor township		747	769
DEWITT COUNTY		18,972	17,011
Barnett township		1,089	1,205
Clintonia township, including Clinton city		5,496	3,463
Clinton city		4,452	2,598
Ward 1	1,446		
Ward 2	1,757		
Ward 3	1,249		
Creek township		1,144	1,214
Dewitt township, including Dewitt village		942	1,031
Dewitt village		253	265
Harp township		935	992
Nixon township, including Weldon village		1,144	1,087
Weldon village		536	----------
Rutledge township		588	588
Santa Anna township, including Farmer City		2,427	2,181
Farmer City		1,664	1,367
Ward 1	711		
Ward 2	617		
Ward 3	336		
Texas township		800	861
Tunbridge township, including Kenney village		1,496	1,521
Kenney village		584	497
Wapella township, including Wapella village		1,151	1,122
Wapella village		442	371
Waynesville township, including Waynesville village		1,200	1,134
Waynesville village		528	368
Wilson township		610	612
DOUGLAS COUNTY		19,097	17,669
Arcola township, including Arcola city		3,440	3,198
Arcola city		1,995	1,733
Ward 1	639		
Ward 2	529		
Ward 3	827		
Bourbon township, including part of Arthur village		1,942	1,665
Arthur village (part of)		395	261
Total for Arthur village, in Bourbon township, Douglas county, and Lowe township, Moultrie county.		858	536
Bowdre township, including Hindsboro village		1,760	1,896
Hindsboro village		343	288
Camargo township		1,335	1,445
Garrett township, including part of Atwood village		2,125	1,884
Atwood village (part of)		295	210
Total for Atwood village, in Garrett township, Douglas county, and Unity township, Piatt county.		698	530
Murdock township		1,176	1,035
Newman township, including Newman city		2,110	2,026
Newman city		1,166	990
Sargent township		1,261	1,319
Tuscola township, including Tuscola city		3,948	3,201
Tuscola city		2,569	1,897
Ward 1	854		
Ward 2	720		
Ward 3	995		
DUPAGE COUNTY		28,196	22,551
Addison township, including Addison, Bensenville, and Itasca villages.		2,518	2,190
Addison village		591	485
Bensenville village		374	295
Itasca village		256	----------
Bloomingdale township, including Bloomingdale village		1,521	1,497
Bloomingdale village		235	463
Downers Grove township, including Downers Grove and Hinsdale villages.		7,007	4,843
Downers Grove village		2,103	960
Hinsdale village		2,578	1,584
Lisle township, including ward 1 and part of ward 3 of Naperville city.		2,127	1,794
Naperville city (part of)		1,044	735
Total for Naperville city, in Lisle and Naperville townships		2,629	2,216
Ward 1	958		
Ward 2	900		
Ward 3	771		
Milton township, including Glen Ellyn village and Wheaton city.		4,103	2,895
Glen Ellyn village [1]		793	473
Wheaton city		2,345	1,622
Naperville township, including ward 2 and part of ward 3 of Naperville city.		2,635	2,470
Naperville city (part of)		1,585	1,481
Wayne township		1,138	1,097
Winfield township, including West Chicago village		3,399	2,786
West Chicago village [2]		1,877	1,506
York township, including Elmhurst and Lombard villages		3,748	2,979
Elmhurst village		1,728	1,050
Lombard village		590	515

[1] Formerly Prospect Park.

MINOR CIVIL DIVISIONS.		1900	1890
EDGAR COUNTY		28,273	26,787
Brouillett Creek township		1,165	1,371
Buck township, including Redmon town		1,064	930
Redmon town		282	99
Edgar township		1,641	1,700
Elbridge township		1,466	1,450
Embarras township, including Brocton village		2,022	1,729
Brocton village		613	292
Grandview township		1,645	1,653
Hunter township		884	1,039
Kansas township, including Kansas village		1,999	1,983
Kansas village		1,049	1,037
Paris township, including Paris city		7,305	6,260
Paris city		6,105	4,996
Ward 1	1,006		
Ward 2	1,138		
Ward 3	1,471		
Ward 4	1,266		
Ward 5	1,224		
Prairie township		984	1,078
Ross township, including Chrisman city		1,687	1,591
Chrisman city		905	820
Shiloh township		1,314	1,328
Stratton township, including Vermilion village		1,259	1,301
Vermilion village		305	325
Symmes township		1,561	1,521
Young America township, including Hume and Metcalf villages.		2,277	1,858
Hume village		598	433
Metcalf village		429	244
EDWARDS COUNTY		10,345	9,444
Albion precinct, including Albion village		2,407	2,180
Albion village		1,162	937
Bone Gap precinct, including Bone Gap village		1,178	981
Bone Gap village		496	----------
Browns precinct, including Browns village		915	764
Browns village		421	----------
Dixon precinct		670	739
French Creek precinct, including part of Grayville city		1,524	1,495
Grayville city (part of)		783	614
Total for Grayville city, in French Creek precinct, Edwards county, and Gray township, White county.		1,948	1,999
Salem precinct, including West Salem town		2,066	1,811
West Salem town		700	476
Shelby precinct		1,585	1,474
EFFINGHAM COUNTY		20,465	19,358
Banner township, including Shumway village		662	612
Shumway village		258	----------
Bishop township, including Dieterich village		1,092	967
Dieterich village		382	----------
Douglas township, including Effingham city		4,716	4,211
Effingham city		3,774	3,260
Ward 1	831		
Ward 2	571		
Ward 3	1,598		
Ward 4	774		
Jackson township		1,186	1,149
Liberty township, including Beecher City village		805	783
Beecher City village		340	----------
Lucas township		935	980
Mason township, including Edgewood and Mason towns		1,707	1,595
Edgewood town		412	255
Mason town		369	425
Moccasin township		898	950
Mound township, including Altamont town		2,446	2,225
Altamont town		1,335	1,044
St. Francis township, including Montrose village		926	897
Montrose village		300	----------
Summit township		876	941
Teutopolis township, including Teutopolis village		869	1,048
Teutopolis village		498	----------
Union township		1,152	924
Watson township, including Watson village		1,329	1,175
Watson village		341	326
West township		866	901
FAYETTE COUNTY		28,065	23,367
Avena township, including St. Elmo town		2,020	1,428
St. Elmo town		1,050	354
Bear Grove township		1,189	1,128
Bowling Green township		949	951
Carson township		649	628
Hurricane township, including Bingham town		1,951	1,457
Bingham town		273	178
Kaskaskia township		1,257	931
La Clede township, including Farina town		1,579	1,451
Farina town		693	618
Lone Grove township		1,106	947
Loudon township		2,042	1,795
Otego township		1,239	1,061
Pope township		849	636
Ramsey township, including Ramsey village		2,390	1,990
Ramsey village		747	598

[2] Formerly Turner.

TABLE 4.—POPULATION OF ILLINOIS BY MINOR CIVIL DIVISIONS: 1890 AND 1900—Continued.

MINOR CIVIL DIVISIONS.	1900	1890
FAYETTE COUNTY—Continued.		
Sefton township	1,684	1,431
Seminary township	1,406	1,100
Sharon township	2,000	1,621
Vandalia township, including Vandalia city	3,640	2,787
Vandalia city	2,665	2,144
Ward 1 — 675		
Ward 2 — 966		
Ward 3 — 1,024		
Wheatland township	937	920
Wilberton township	1,178	1,105
FORD COUNTY	18,359	17,035
Brenton township, including Piper City village	1,377	1,315
Piper City village	577	460
Button township	876	862
Dix township	1,436	1,450
Drummer township, including Gibson City	3,304	2,997
Gibson City	2,054	1,803
Ward 1 — 650		
Ward 2 — 600		
Ward 3 — 804		
Lyman township, including Roberts village	1,413	1,298
Roberts village	446	325
Mona township, including part of Kempton village	853	756
Kempton village (part of)	205	127
Total for Kempton village, in Mona and Rogers townships	409	201
Patton township, including Paxton city	4,425	3,559
Paxton city	3,036	2,187
Ward 1 — 1,049		
Ward 2 — 1,175		
Ward 3 — 812		
Peach Orchard township, including Melvin village	1,017	1,008
Melvin village	550	491
Pella township	734	860
Rogers township, including parts of Cabery and Kempton villages.	809	851
Cabery village (part of)	245	207
Total for Cabery village, in Rogers township, Ford county, and Norton township, Kankakee county.	385	342
Kempton village (part of)	204	74
Sullivant township, including Sibley village	1,397	1,322
Sibley village	444	404
Wall township	718	757
FRANKLIN COUNTY	19,675	17,138
Barren township	1,062	846
Benton township, including Benton village	2,984	2,312
Benton village	1,341	939
Browning township	1,422	1,267
Cave township, including Thompsonville village	2,166	2,159
Thompsonville village	398	309
Denning township	1,381	1,161
Eastern township	1,944	1,832
Ewing township, including Ewing village	1,841	1,570
Ewing village	419	290
Frankfort township	1,754	1,609
Goode township	809	751
Northern township, including part of Macedonia village	1,725	1,574
Macedonia village (part of)	97	----------
Total for Macedonia village, in Northern township, Franklin county, and Knight Prairie township, Hamilton county.	315	----------
Six Mile township	1,000	775
Tyrone township	1,587	1,282
FULTON COUNTY	46,201	43,110
Astoria township, including Astoria town	2,834	2,560
Astoria town	1,684	1,357
Banner township	1,002	953
Bernadotte township	1,112	1,216
Buckhart township, including Bryant and St. David villages.	2,329	2,076
Bryant village	355	309
St. David village	481	----------
Canton township, including Canton city	8,780	6,807
Canton city	6,564	5,604
Ward 1 — 1,342		
Ward 2 — 1,414		
Ward 3 — 1,410		
Ward 4 — 1,482		
Ward 5 — 916		
Cass township, including Smithfield village	1,593	1,377
Smithfield village	420	----------
Deerfield township	835	930
Ellisville township, including Ellisville village	539	591
Ellisville village	219	255
Fairview township, including Fairview village	1,257	1,355
Fairview village	501	492
Farmer township, including Table Grove village	1,425	1,288
Table Grove village	376	----------
Farmington township, including Farmington city	3,171	2,654
Farmington city	1,729	1,375

MINOR CIVIL DIVISIONS.	1900	1890
FULTON COUNTY—Continued.		
Harris township	1,283	1,260
Isabel township	780	785
Joshua township	976	1,088
Kerton township	535	534
Lee township	948	918
Lewistown township, including Lewistown city	3,515	3,246
Lewistown city	2,504	2,166
Liverpool township	1,206	1,176
Orion township	1,268	1,289
Pleasant township, including Ipava village	1,753	1,843
Ipava village	749	667
Putman township, including Cuba city	2,131	2,136
Cuba city	1,198	1,114
Union township, including Avon village	1,569	1,486
Avon village	809	692
Vermont township, including Vermont village	2,149	2,111
Vermont village	1,195	1,158
Waterford township	484	531
Woodland township	1,566	1,609
Young Hickory township, including London Mills village	1,161	1,291
London Mills village	528	661
GALLATIN COUNTY [1]	15,836	14,935
Asbury township	943	----------
Bowlesville township	1,267	----------
Eagle Creek township	1,213	----------
Equality township, including Equality village	1,982	----------
Equality village	898	622
Gold Hill township	1,388	----------
New Haven township, including New Haven village	1,307	----------
New Haven village	429	336
North Fork township	1,623	----------
Omaha township, including Omaha village	1,554	----------
Omaha village	569	428
Ridgway township, including Ridgway village	2,405	----------
Ridgway village	839	523
Shawnee township, including Shawneetown city	2,154	----------
Shawneetown city	1,698	----------
GREENE COUNTY [2]	23,402	23,791
Athensville precinct	1,240	1,425
Bluffdale precinct	1,195	1,113
Carrollton precinct, including Carrollton city	3,342	3,289
Carrollton city	2,355	2,258
Kane precinct, including Kane village	1,768	1,765
Kane village	588	551
Linder precinct	905	991
Patterson precinct, including Wilmington village	1,603	1,385
Wilmington village	213	----------
Rockbridge precinct, including Greenfield city and Rockbridge village.	2,460	2,737
Greenfield city	1,085	1,131
Rockbridge village	588	336
Roodhouse precinct, including Roodhouse city	3,528	3,636
Roodhouse city	2,351	2,360
Rubicon precinct	906	932
Walkerville precinct	1,023	1,057
Whitehall precinct, including Whitehall city	3,192	3,244
Whitehall city	2,030	1,961
Ward 1 — 763		
Ward 2 — 541		
Ward 3 — 726		
Woodville precinct	1,142	1,228
Wright precinct	1,098	989
GRUNDY COUNTY	24,136	21,024
Ausable township, including Minooka village	970	869
Minooka village	424	360
Braceville township,[3] including Braceville village and Central City, and parts of Coal City and Diamond and Godley villages:	5,224	5,638
Braceville village	1,669	2,150
Central City	290	673
Coal City (part of)	2,208	----------
Total for Coal City,[4] in Braceville and Felix townships	2,607	1,672
Diamond village (part of)	277	----------
Total for Diamond village, in Braceville and Felix townships.	672	----------
Godley village (part of)	66	----------
Total for Godley village,[5] in Braceville township, Grundy county, and Reed township, Will county.	329	296
Erienna township	245	292
Felix township,[6] including Carbon Hill village, and parts of Coal City and Diamond village.	3,474	1,720
Carbon Hill village	1,252	----------
Coal City (part of)	399	----------
Diamond village (part of)	395	----------
Goodfarm township	849	899
Goose Lake township [6]	449	----------
Greenfield township, including Gardner and South Wilmington villages.	2,579	2,010
Gardner village	1,036	1,094
South Wilmington village	711	----------

[1] Comparison with population for 1890 can not be made; information as to changes in minor civil divisions incomplete.
[2] Precincts erroneously returned as townships in 1890.
[3] Part taken to form Maine township since 1890.
[4] Given in 1890 as in Braceville township only.
[5] Given in 1890 as in Reed township, Will county, only.
[6] Goose Lake township organized from part of Felix township since 1890.

TABLE 4.—POPULATION OF ILLINOIS BY MINOR CIVIL DIVISIONS: 1890 AND 1900—Continued.

MINOR CIVIL DIVISIONS.		1900	1890
GRUNDY COUNTY—Continued.			
Highland township, including Kinsman village		1,013	1,026
Kinsman village		174	129
Maine township [1]		341	----------
Mazon township, including Mazon village		1,176	1,117
Mazon village		447	----------
Morris township, including Morris city		4,328	3,745
Morris city		4,273	3,653
Ward 1	886		
Ward 2	862		
Ward 3	1,639		
Ward 4	886		
Nettle Creek township		794	824
Norman township		308	354
Saratoga township		880	971
Vienna township		865	939
Wauponsee township		641	620
HAMILTON COUNTY		20,197	17,800
Beaver Creek township		1,429	1,147
Crook township		1,516	1,548
Crouch township, including Belle Prairie village		2,311	1,703
Belle Prairie village		129	----------
Dahlgren township, including Dahlgren village		2,812	2,427
Dahlgren village		452	301
Flannigan township		2,434	2,446
Knight Prairie township, including part of Macedonia village.		1,771	1,580
Macedonia village (part of)		218	----------
[For total see Northern township, Franklin county.]			
McLeansboro township, including McLeansboro city		2,897	2,552
McLeansboro city		1,758	1,355
Mayberry township, including Broughton village		2,224	1,981
Broughton village		327	----------
Twigg township		2,803	2,416
HANCOCK COUNTY		32,215	31,907
Appanoose township		837	800
Augusta township, including Augusta village		1,923	1,847
Augusta village		1,149	1,077
Bear Creek township, including Basco village		978	983
Basco village		318	327
Carthage township, including Carthage town		2,908	2,536
Carthage town		2,104	1,654
Chile township, including Bowen village		1,388	1,296
Bowen village		528	376
Dallas township, including part of Dallas City		1,147	1,021
Dallas City (part of)		775	653
Total for Dallas City, in Dallas township, Hancock county, and Dallas precinct, Henderson county.		970	747
Durham township		826	840
Fountain Green township		1,038	1,095
Hancock township		926	894
Harmony township, including Bentley city		1,006	1,011
Bentley city		138	144
La Harpe township, including La Harpe city		2,324	1,865
La Harpe city		1,591	1,113
Ward 1	551		
Ward 2	503		
Ward 3	537		
Montebello township, including Hamilton city		2,104	2,129
Hamilton city		1,344	1,301
Nauvoo township, including Nauvoo city		1,372	1,249
Nauvoo city		1,321	1,208
Pilot Grove township		1,010	1,086
Pontoosuc township, including Pontoosuc village		791	742
Pontoosuc village		299	249
Prairie township, including Elvaston village		1,004	1,088
Elvaston village		308	307
Rock Creek township, including Ferris village		1,110	1,217
Ferris village		269	305
Rocky Run township		760	704
St. Albans township, including West Point village		1,207	1,263
West Point village		277	----------
St. Mary township, including Plymouth village		1,626	1,561
Plymouth village		854	710
Sonora township		1,094	1,098
Walker township		1,164	1,361
Warsaw township,[2] coextensive with Warsaw town		2,335	----------
Warsaw town		2,335	2,721
Wilcox township [2]		478	3,246
Wythe township		859	975
HARDIN COUNTY		7,448	7,234
Battery Rock precinct		980	896
Cave in Rock precinct		1,086	1,020
McFarlan precinct, including Elizabethtown village		1,262	1,170
Elizabethtown village		668	652
Monroe precinct		1,980	1,822
Rock Creek precinct		1,226	1,254
Rosiclare precinct, including Rosiclare village		914	1,072
Rosiclare village		278	274

[1] Organized from part of Braceville township since 1890.
[2] Warsaw township organized from part of Wilcox township since 1890.
[3] Not returned by precincts in 1890.

MINOR CIVIL DIVISIONS.		1900	1890
HENDERSON COUNTY [3]		10,836	9,876
Bald Bluff precinct		562	----------
Biggsville precinct, including Biggsville village		1,149	----------
Biggsville village		417	487
Carman precinct		398	----------
Dallas precinct, including part of Dallas City		324	----------
Dallas City (part of)		195	94
[For total see Dallas township, Hancock county.]			
Decorra precinct		334	----------
Fall Creek precinct		200	----------
Gladstone precinct, including Gladstone village		1,113	----------
Gladstone village		433	----------
Hopper precinct		375	----------
Lomax precinct		536	----------
Media precinct		730	----------
Olena precinct		402	----------
Oquawka precinct, including Oquawka village		1,451	----------
Oquawka village		1,010	----------
Raritan precinct		931	----------
Rozetta precinct		700	----------
Stronghurst precinct, including Stronghurst village		988	----------
Stronghurst village		762	----------
Terre Haute precinct		643	----------
HENRY COUNTY		40,049	33,338
Alba township		436	412
Andover township, including Andover town		1,104	1,228
Andover town		238	259
Annawan township, including Annawan village		1,203	1,164
Annawan village		428	387
Atkinson township, including Atkinson village		1,515	1,187
Atkinson village		762	534
Burns township		785	845
Cambridge township, including Cambridge village		2,229	1,826
Cambridge village		1,345	940
Clover township, including Woodhull village		1,483	1,329
Woodhull village		774	608
Colona township		886	983
Cornwall township		759	658
Edford township		682	752
Galva township, including Galva town		3,379	3,142
Galva town		2,682	2,409
Geneseo township, including Geneseo city		4,336	4,069
Geneseo city		3,356	3,182
Ward 1	820		
Ward 2	742		
Ward 3	977		
Ward 4	817		
Hanna township		485	537
Kewanee township, including Kewanee city		11,244	5,988
Kewanee city		8,382	4,569
Ward 1	1,419		
Ward 2	1,578		
Ward 3	1,792		
Ward 4	1,639		
Ward 5	1,954		
Loraine township		577	532
Lynn township		811	858
Munson township		862	844
Osco township		778	841
Oxford township, including Alpha village		1,081	949
Alpha village		355	----------
Phenix township		649	557
Weller township, including Bishop Hill village		1,322	1,353
Bishop Hill village		345	330
Western township, including Orion village		1,303	1,393
Orion village		584	624
Wethersfield township		1,484	1,210
Yorktown township		756	681
IROQUOIS COUNTY		38,014	[4] 35,167
Artesia township, including Buckley village		1,770	1,687
Buckley village		490	433
Ash Grove township		1,511	1,558
Ashkum township, including Ashkum and L'Erable villages.		2,011	1,837
Ashkum village		429	300
L'Erable village		135	----------
Beaver township, including part of St. Mary village		1,683	1,500
St. Mary village (part of)		222	----------
Total for St. Mary village, in Beaver and Papineau townships.		395	----------
Belmont township, including Woodland village and parts of wards 1 and 2 of Watseka city.		1,570	[5] 995
Watseka city (part of)		357	----------
Total for Watseka city, in Belmont and Middleport townships.		2,505	2,017
Ward 1	1,217		
Ward 2	1,288		
Woodland village		331	----------
Chebanse township, including Clifton village and part of Chebanse town.		2,356	2,282
Chebanse town (part of)		382	474
Total for Chebanse town, in Chebanse township, Iroquois county, and Otto township, Kankakee county.		555	616
Clifton village		652	474

[4] Includes population (2,017) of Watseka city.
[5] Exclusive of population of Watseka city.

TABLE 4.—POPULATION OF ILLINOIS BY MINOR CIVIL DIVISIONS: 1890 AND 1900—Continued.

MINOR CIVIL DIVISIONS.	1900	1890
IROQUOIS COUNTY—Continued.		
Concord township, including Iroquois village	1,176	1,086
Iroquois village	427	393
Crescent township, including part of Crescent City village	1,157	1,002
Crescent City village (part of)	250	----------
Total for Crescent City village, in Crescent and Iroquois townships.	371	----------
Danforth township, including Danforth village	1,574	1,644
Danforth village	407	----------
Douglas township, including Gilman city	2,358	2,051
Gilman city	1,441	1,112
Fountain Creek township	1,022	990
Iroquois township, including part of Crescent City village	909	857
Crescent City village (part of)	121	----------
Loda township, including Loda village	1,521	1,323
Loda village	668	598
Lovejoy township	865	874
Martinton township, including Martinton village	1,332	1,099
Martinton village	319	125
Middleport township, including parts of wards 1 and 2 of Watseka city.	2,955	[1] 770
Watseka city (part of)	2,148	----------
Milford township, including Milford village	2,203	1,999
Milford village	1,077	957
Milks Grove township	668	741
Onarga township, including Onarga village	2,390	2,145
Onarga village	1,270	994
Papineau township, including Papineau village and part of St. Mary village.	1,084	1,267
Papineau village	188	141
St. Mary village (part of)	173	----------
Pigeon Grove township, including Cissna Park village	1,435	1,072
Cissna Park village	623	----------
Prairie Green township	808	915
Ridgeland township	874	786
Sheldon township, including Sheldon village	1,901	1,770
Sheldon village	1,103	910
Stockland township	881	900
JACKSON COUNTY	33,871	27,809
Bradley township, including Ava and Campbell Hill villages.	2,633	2,427
Ava village	984	807
Campbell Hill village	497	280
Carbondale township, including Carbondale city	4,464	3,599
Carbondale city	3,318	2,382
Degonia township	1,004	845
De Soto township, including De Soto village	1,589	1,468
De Soto village	560	376
Elk township, including Elkville village	1,562	894
Elkville village	465	145
Fountain Bluff township	758	571
Grand Tower township, including Grand Tower city	1,490	1,312
Grand Tower city	881	624
Kinkaid township	941	813
Levan township	1,232	1,117
Makanda township, including Makanda village	2,333	2,154
Makanda village	528	344
Murphysboro township, including Murphysboro city	8,314	5,738
Murphysboro city	6,463	3,880
Ward 1 — 1,130		
Ward 2 — 1,998		
Ward 3 — 2,051		
Ward 4 — 1,284		
Ora township, including Sato village	1,310	1,629
Sato village	162	----------
Pomona township	1,889	1,546
Sand Ridge township	894	758
Somerset township	2,081	1,771
Vergennes township, including Vergennes village	1,377	1,167
Vergennes village	416	275
JASPER COUNTY	20,160	18,188
Crooked Creek township	2,756	2,631
Fox township	1,101	913
Granville township	1,956	1,821
Grove township	1,418	1,332
North Muddy township, including Wheeler village	1,777	1,583
Wheeler village	206	----------
Ste. Marie township, including Ste. Marie village	1,643	1,242
Ste. Marie village	406	318
Smallwood township	1,221	1,141
South Muddy township	1,477	1,352
Wade township, including Newton city	4,283	3,915
Newton city	1,630	1,428
Ward 1 — 455		
Ward 2 — 545		
Ward 3 — 630		
Willow Hill township, including Liberty town	2,528	2,258
Liberty town[2]	499	----------
JEFFERSON COUNTY	28,133	22,590
Bald Hill township	1,262	936
Blissville township	985	996
Casner township, including part of Woodlawn town	1,203	1,033
Woodlawn town (part of)	100	----------
Total for Woodlawn town, in Casner and Shiloh townships	350	----------

[1] Exclusive of population of Watseka city.

MINOR CIVIL DIVISIONS.	1900	1890
JEFFERSON COUNTY—Continued.		
Dodds township	1,181	1,018
Elk Prairie township	1,252	1,114
Farrington township	1,518	1,156
Field township	1,457	1,151
Grand Prairie township	1,182	913
McClellan township	1,234	1,105
Moore Prairie township	1,258	1,164
Mt. Vernon township, including Mt. Vernon city	7,262	4,696
Mt. Vernon city	5,216	3,233
Pendleton township, including Bellerive town	1,546	1,511
Bellerive town	370	----------
Rome township, including Rome town	1,534	1,527
Rome town	229	186
Shiloh township, including part of Woodlawn town	1,498	1,344
Woodlawn town (part of)	250	----------
Spring Garden township, including Ina and Spring Garden towns.	2,213	1,573
Ina town	317	----------
Spring Garden town	227	181
Weber township	1,548	1,358
JERSEY COUNTY	14,612	14,810
Elsah township, including Elsah village	838	1,024
Elsah village	220	271
English township	995	1,154
Fidelity township, including Fidelity town	997	1,080
Fidelity town	222	----------
Jersey township, including Jerseyville city	4,656	4,846
Jerseyville city	3,517	3,207
Ward 1 — 959		
Ward 2 — 1,046		
Ward 3 — 766		
Ward 4 — 746		
Mississippi township	1,139	1,046
Otter Creek township, including Otterville town	1,198	1,190
Otterville town	208	173
Piasa township, including part of Brighton village	1,120	1,274
Brighton village (part of)	54	45
Total for Brighton village, in Piasa township, Jersey county, and Brighton township, Macoupin county.	660	742
Quarry township, including Grafton village	1,416	1,333
Grafton village	988	927
Richwood township, including Fieldon town	971	1,031
Fieldon town	259	292
Rosedale township	659	640
Ruyle township	623	692
JO DAVIESS COUNTY	24,533	25,101
Apple River township, including Apple River village	935	950
Apple River village	576	572
Berreman township	483	561
Council Hill township	371	429
Derinda township	717	743
Dunleith township, including East Dubuque city	1,364	1,282
East Dubuque city	1,146	1,069
East Galena township, including ward 1 of Galena city	1,613	1,910
Galena city (part of)	922	1,128
Total for Galena city, in East and West Galena townships.	5,005	5,635
Ward 1 — 922		
Ward 2 — 777		
Ward 3 — 900		
Ward 4 — 1,060		
Ward 5 — 1,346		
Elizabeth township, including Elizabeth town	1,429	1,283
Elizabeth town	659	495
Guilford township	808	933
Hanover township, including Hanover village	1,640	1,666
Hanover village	785	743
Menominee township	670	744
Nora township, including Nora village	888	851
Nora village	312	309
Pleasant Valley township	855	859
Rawlins township	207	264
Rice township	577	488
Rush township	915	1,067
Scales Mound township, including Scales Mound village	778	686
Scales Mound village	418	----------
Stockton township, including Stockton village	1,804	1,352
Stockton village	946	379
Thompson township	748	955
Vinegar Hill township	400	507
Ward Grove township	405	404
Warren township, including Warren village	1,801	1,587
Warren village	1,327	1,172
West Galena township, including wards 2, 3, 4, and 5 of Galena city.	4,232	4,683
Galena city (part of)	4,083	4,507
Woodbine township	893	897
JOHNSON COUNTY	15,667	15,013
Belknap township, including Belknap village	1,111	1,086
Belknap village	372	358
Bloomfield township	1,463	1,600
Burnside township, including New Burnside village	2,008	2,205
New Burnside village	468	596

[2] Given as New Liberty in 1890.

TABLE 4.—POPULATION OF ILLINOIS BY MINOR CIVIL DIVISIONS: 1890 AND 1900—Continued.

MINOR CIVIL DIVISIONS.		1900	1890
JOHNSON COUNTY—Continued.			
Cache township		907	783
Elvira township		1,256	1,026
Goreville township, including Goreville village		2,114	1,494
Goreville village		406	----------
Grantsburg township, including New Grantsburg village		1,534	1,262
New Grantsburg village		227	----------
Simpson township, including Simpson village		1,511	1,524
Simpson village		187	----------
Tunnelhill township		1,457	1,673
Vienna township, including Vienna city		2,306	2,360
Vienna city		1,217	828
KANE COUNTY		78,792	65,061
Aurora township, including Aurora city and Montgomery village.		27,566	22,259
Aurora city		24,147	19,688
Ward 1	3,382		
Ward 2	3,093		
Ward 3	5,154		
Ward 4	2,956		
Ward 5	2,610		
Ward 6	3,161		
Ward 7	3,791		
Montgomery village		350	263
Batavia township, including Batavia city		4,642	4,292
Batavia city		3,871	3,543
Ward 1	900		
Ward 2	1,156		
Ward 3	852		
Ward 4	963		
Big Rock township		879	808
Blackberry township, including Elburn village		1,420	1,290
Elburn village		606	584
Burlington township		920	810
Campton township		1,040	938
Dundee township, including Carpentersville, East Dundee, and West Dundee villages.		4,937	3,876
Carpentersville village		1,002	754
East Dundee village		1,417	1,150
West Dundee village		1,348	873
Elgin township, including South Elgin village, and wards 1, 6, and 7, and parts of wards 2, 3, 4, and 5 of Elgin city.		23,600	19,188
Elgin city (part of)		22,246	----------
[For total see Hanover township, Cook county.]			
South Elgin village		515	505
Geneva township, including Geneva city		3,106	2,030
Geneva city		2,446	1,692
Ward 1	895		
Ward 2	864		
Ward 3	687		
Hampshire township, including Hampshire village		1,689	1,618
Hampshire village		760	696
Kaneville township		818	833
Plato township		1,144	1,114
Rutland township, including Gilberts village		1,178	1,140
Gilberts village		222	----------
St. Charles township, including St. Charles city		3,706	2,678
St. Charles city		2,675	1,690
Ward 1	837		
Ward 2	983		
Ward 3	855		
Sugar Grove township		823	816
Virgil township, including Maple Park village		1,324	1,376
Maple Park village		391	382
KANKAKEE COUNTY		37,154	28,732
Aroma township, including Waldron village		1,142	1,093
Waldron village		295	308
Bourbonnais township, including Bourbonnais and Bradley villages.		3,093	1,523
Bourbonnais village		595	----------
Bradley village		1,518	----------
Essex township, including Clarke City and Essex villages		1,765	1,439
Clarke City village		621	----------
Essex village		385	266
Ganier township, including ward 1 of Momence city		1,564	1,471
Momence city (part of)		681	608
Total for Momence city, in Ganier and Momence townships.		2,026	1,635
Ward 1	681		
Ward 2	945		
Ward 3	400		
Kankakee township, including Kankakee city		13,866	9,285
Kankakee city		13,595	9,025
Ward 1	2,002		
Ward 2	1,566		
Ward 3	1,928		
Ward 4	4,072		
Ward 5	1,468		
Ward 6	1,498		
Ward 7	1,061		
Limestone township		876	795
Manteno township, including Manteno village		1,672	1,398
Manteno village		932	627
Momence township, including wards 2 and 3 of Momence city.		2,077	1,545
Momence city (part of)		1,345	1,027
KANKAKEE COUNTY—Continued.			
Norton township, including parts of Cabery and Reddick villages.		1,761	1,558
Cabery village (part of)		140	135
[For total see Rogers township, Ford county.]			
Reddick village (part of)		239	----------
Total for Reddick village, in Norton township, Kankakee county, and Round Grove township, Livingston county.		261	----------
Otto township, including part of Chebanse town		1,321	1,297
Chebanse town (part of)		173	142
[For total see Chebanse township, Iroquois county.]			
Pembroke township		512	246
Pilot township, including Herscher village		1,434	1,292
Herscher village		384	224
Rockville township		850	941
St. Anne township, including St. Anne village		1,870	1,433
St. Anne village		1,000	718
Salina township, including Bonfield village		964	953
Bonfield village		165	150
Sumner township		782	918
Yellowhead township, including Grant Park village		1,605	1,545
Grant Park village		442	340
KENDALL COUNTY		11,467	12,106
Big Grove township, including Newark village and part of Lisbon village.		1,411	1,461
Lisbon village (part of)		133	----------
Total for Lisbon village, in Big Grove and Lisbon townships.		279	----------
Newark village		410	390
Bristol township, including Bristol village		1,070	1,211
Bristol village		427	----------
Fox township, including part of Millington village		1,178	1,168
Millington village (part of)		190	212
Total for Millington village, in Fox township, Kendall county, and Mission township, Lasalle county.		286	301
Kendall township, including Yorkville village		1,365	1,322
Yorkville village		413	375
Lisbon township, including part of Lisbon village		1,087	1,112
Lisbon village (part of)		146	----------
Little Rock township, including Plano city		2,360	2,728
Plano city		1,634	1,825
Naausay township		726	736
Oswego township, including Oswego village		1,532	1,538
Oswego village		618	641
Seward township		738	830
KNOX COUNTY		43,612	38,752
Cedar township, including wards 1 and 2, and parts of wards 3 and 4 of Abingdon city.		2,220	1,574
Abingdon city (part of)		1,376	799
Total for Abingdon city, in Cedar and Indian Point townships.		2,022	1,321
Ward 1	533		
Ward 2	701		
Ward 3	455		
Ward 4	333		
Chestnut township		877	919
Copley township, including part of Victoria village		923	910
Victoria village (part of)		56	78
Total for Victoria village, in Copley and Victoria townships.		329	308
Elba township		725	775
Galesburg township		951	708
Galesburg City township, coextensive with Galesburg city		18,607	15,264
Galesburg city:			
Ward 1	1,968		
Ward 2	2,293		
Ward 3	2,911		
Ward 4	3,053		
Ward 5	2,699		
Ward 6	2,610		
Ward 7	3,073		
Haw Creek township		875	951
Henderson township, including Henderson town		1,162	1,218
Henderson town		170	163
Indian Point township, including St. Augustine village, and parts of wards 3 and 4 of Abingdon city.		1,607	1,496
Abingdon city (part of)		646	522
St. Augustine village		229	255
Knox township, including East Galesburg village and Knoxville city.		3,366	2,677
East Galesburg village		663	----------
Knoxville city		1,857	1,728
Ward 1	782		
Ward 2	496		
Ward 3	579		
Lynn township		719	742
Maquon township, including Maquon village		1,250	1,330
Maquon village		475	501
Ontario township, including Oneida city		1,405	1,337
Oneida city		785	699
Orange township		868	851
Persifer township		759	711
Rio township		886	925
Salem township, including Yates City village		1,579	1,677
Yates City village		650	687
Sparta township, including Wataga village		1,298	1,293
Wataga village		545	586

TABLE 4.—POPULATION OF ILLINOIS BY MINOR CIVIL DIVISIONS: 1890 AND 1900—Continued.

MINOR CIVIL DIVISIONS.		1900	1890
KNOX COUNTY—Continued.			
Truro township, including Williamsfield village		1,129	865
Williamsfield village		447	----------
Victoria township, including part of Victoria village		1,126	1,179
Victoria village (part of)		273	230
Walnut Grove township, including Altona town		1,280	1,350
Altona town		633	654
LAKE COUNTY		84,504	24,235
Antioch township, including Antioch village		1,941	1,704
Antioch village		522	303
Avon township, including Grayslake village		1,434	1,081
Grayslake village		416	----------
Benton township		725	620
Cuba township, including part of Barrington village		1,109	956
Barrington village (part of)		392	262
[For total see Barrington township, Cook county.]			
East Deerfield township, including Fort Sheridan village and Highland Park city.		4,654	2,890
Fort Sheridan village		1,575	451
Highland Park city		2,806	2,163
Ela township, including Lake Zurich village		1,243	1,296
Lake Zurich village		215	----------
Fremont township		1,086	1,065
Grant township		638	511
Libertyville township, including Libertyville village		2,148	1,694
Libertyville village		864	550
Newport township		1,145	1,164
Shields township, including Lake Bluff village, Lake Forest city, and part of North Chicago village.		8,625	1,751
Lake Bluff village		490	----------
Lake Forest city		2,215	1,203
Ward 1	663		
Ward 2	667		
Ward 3	885		
North Chicago village (part of)		595	----------
Total for North Chicago village, in Shields and Waukegan townships.		1,150	----------
Vernon township		1,172	1,198
Warren township		1,265	1,077
Wauconda township, including Wauconda village		1,083	1,097
Wauconda village		397	368
Waukegan township, including Waukegan city and part of North Chicago village.		10,466	5,348
North Chicago village (part of)		555	----------
Waukegan city		9,426	4,915
Ward 1	4,200		
Ward 2	2,007		
Ward 3	1,527		
Ward 4	1,692		
West Deerfield township		770	783
LASALLE COUNTY		87,776	80,798
Adams township, including Leland village		1,453	1,328
Leland village		634	554
Allen township, including Ransom village		922	1,052
Ransom village		339	338
Brookfield township		825	881
Bruce township, including wards 1, 3, 4, 5, 6, and 7, and part of ward 2 of Streator city.		14,529	12,261
Streator city (part of)		13,449	10,800
Total for Streator city, in Bruce and Eagle townships		14,079	11,414
Ward 1	2,146		
Ward 2	1,885		
Ward 3	1,810		
Ward 4	2,119		
Ward 5	1,890		
Ward 6	1,866		
Ward 7	2,363		
Dayton township		800	761
Deer Park township		851	802
Dimmick township		814	851
Eagle township, including Kangley village and part of ward 2 of Streator city.		2,478	2,368
Kangley village		1,004	934
Streator city (part of)		630	614
Earl township, including Earlville city		1,957	2,020
Earlville city		1,122	1,058
Eden township, including Tonica village		1,382	1,410
Tonica village		497	473
Fall River township		406	395
Farm Ridge township, including Grand Ridge village		1,119	1,110
Grand Ridge village		392	328
Freedom township		1,039	1,025
Grand Rapids township		639	798
Groveland township, including Dana and Rutland villages.		1,986	1,601
Dana village		310	221
Rutland village		893	509
Hope township, including Lostant village		1,351	1,054
Lostant village		480	378
Lasalle township, including Lasalle city		13,361	11,620
Lasalle city		10,446	9,855
Ward 1	1,365		
Ward 2	1,305		
Ward 3	1,087		
LASALLE COUNTY—Continued.			
Lasalle township—Continued.			
Lasalle city—Continued.			
Ward 4	1,781		
Ward 5	1,657		
Ward 6	1,485		
Ward 7	1,766		
Manlius township, including Crotty village, and ward 1 and part of ward 2 of Marseilles city.		2,771	2,683
Crotty village		1,036	1,190
Marseilles city (part of)		1,299	1,105
Total for Marseilles city, in Manlius and Rutland townships		2,559	2,210
Ward 1	786		
Ward 2	927		
Ward 3	846		
Mendota township, including wards 1, 2, and 4 and part of ward 3 of Mendota city.		4,438	4,285
Mendota city (part of)		3,685	3,490
Total for Mendota city, in Mendota and Troy Grove townships.		3,736	3,542
Ward 1	1,045		
Ward 2	878		
Ward 3	812		
Ward 4	1,001		
Meriden township		745	797
Miller township		880	1,016
Mission township, including Sheridan village and part of Millington village.		1,384	1,394
Millington village (part of)		96	89
[For total see Fox township, Kendall county.]			
Sheridan village		485	425
Northville township		799	857
Ophir township		911	843
Osage township		1,062	1,036
Ottawa township, including wards 2, 3, 4, 5, 6, and 7 of Ottawa city.		9,693	9,464
Ottawa city (part of)		8,953	8,807
Total for Ottawa city, in Ottawa and South Ottawa townships.		10,588	9,985
Ward 1	1,635		
Ward 2	1,316		
Ward 3	1,605		
Ward 4	1,268		
Ward 5	1,611		
Ward 6	1,192		
Ward 7	1,961		
Otter Creek township		1,143	1,085
Peru township, including Peru city		7,256	5,883
Peru city		6,863	5,550
Ward 1	1,655		
Ward 2	1,270		
Ward 3	1,146		
Ward 4	1,188		
Ward 5	1,604		
Richland township		844	712
Rutland township, including ward 3 and part of ward 2 of Marseilles city.		1,909	1,779
Marseilles city (part of)		1,260	1,105
Serena township		964	919
South Ottawa township, including ward 1 of Ottawa city		2,254	1,729
Ottawa city (part of)		1,635	1,178
Troy Grove township, including Troy Grove village and part of ward 3 of Mendota city.		1,263	1,313
Mendota city (part of)		51	52
Troy Grove village		316	283
Utica township, including North Utica village		1,582	1,568
North Utica village		1,150	1,094
Vermilion township		550	556
Wallace township		656	644
Waltham township		760	898
LAWRENCE COUNTY		16,523	[1] 14,693
Allison township		1,019	1,010
Bond township, including Bird village		1,822	1,458
Bird village		335	----------
Bridgeport township,[2] including Bridgeport town		934	[3] 650
Bridgeport town		487	474
Christy township, including Sumner city		2,387	2,063
Sumner city		1,268	1,037
Denison township, including St. Francisville village		2,708	2,258
St. Francisville village		591	432
Lawrence township,[2] including Lawrenceville city		2,734	1,826
Lawrenceville city		1,300	865
Lukin township		1,715	1,765
Petty township		1,876	1,694
Russell township, including Russellville town		1,328	1,500
Russellville town		253	284
LEE COUNTY		29,894	26,187
Alto township		924	923
Amboy township, including Amboy city		2,726	3,139
Amboy city		1,826	2,257
Ashton township, including Ashton village		1,125	1,031
Ashton village		756	680
Bradford township		677	720

[1] Includes population (474) of Bridgeport town.
[2] Part of Lawrence township annexed to Bridgeport township since 1890.
[3] Exclusive of population of Bridgeport town.

TABLE 4.—POPULATION OF ILLINOIS BY MINOR CIVIL DIVISIONS: 1890 AND 1900—Continued.

MINOR CIVIL DIVISIONS.		1900	1890
LEE COUNTY—Continued.			
Brooklyn township, including Compton and West Brooklyn villages.		1,347	1,154
Compton village		428	234
West Brooklyn village		279	----------
China township, including Franklin Grove town		1,315	1,361
Franklin Grove town		681	736
Dixon township, including Dixon city		9,128	5,804
Dixon city		7,917	5,161
Ward 1	2,027		
Ward 2	1,522		
Ward 3	2,643		
Ward 4	1,725		
East Grove township		653	659
Hamilton township		498	329
Harmon township		936	840
Lee Center township		876	789
Marion township		741	750
May township		657	703
Nachusa township		886	913
Nelson township		586	454
Palmyra township		1,019	1,016
Reynolds township		743	674
South Dixon township		854	841
Sublette township, including Sublette village		1,004	1,000
Sublette village		306	----------
Viola township		694	598
Willow Creek township, including part of Lee village		959	1,034
Lee village (part of)		151	153
[For total see Shabbona township, Dekalb county.]			
Wyoming township, including Pawpaw village		1,546	1,455
Pawpaw village		765	----------
LIVINGSTON COUNTY		42,035	38,455
Amity township, including Cornell village		1,226	1,252
Cornell village		521	437
Avoca township		814	876
Belle Prairie township		503	584
Broughton township, including parts of Campus and Emington villages.		992	964
Campus village (part of)		14	----------
Total for Campus village, in Broughton and Round Grove townships.		226	----------
Emington village (part of)		147	----------
Total for Emington village,[1] in Broughton and Union townships.		206	129
Charlotte township		725	747
Chatsworth township, including Chatsworth town		1,754	1,578
Chatsworth town		1,038	827
Dwight township, including Dwight village		2,800	2,174
Dwight village		2,015	1,354
Eppard Point township		958	976
Esmen township		793	768
Fayette township, including Strawn village		668	648
Strawn village		224	233
Forrest township, including Forrest town		1,803	1,891
Forrest town		952	1,021
Germanville township		490	494
Indian Grove township, including Fairbury city		3,448	3,117
Fairbury city		2,187	2,324
Ward 1	687		
Ward 2	860		
Ward 3	640		
Long Point township, including Long Point village		1,067	1,129
Long Point village		284	----------
Nebraska township, including Flanagan village		1,468	1,481
Flanagan village		509	384
Nevada township		818	833
Newtown township		809	1,589
Odell township, including Odell village		1,792	1,658
Odell village		1,000	800
Owego township		758	877
Pike township		778	873
Pleasant Ridge township		727	705
Pontiac township, including Pontiac city		7,048	4,066
Pontiac city		4,266	2,784
Reading township		1,875	1,513
Rooks Creek township		1,020	1,135
Round Grove township, including parts of Campus and Reddick villages.		1,484	983
Campus village (part of)		212	----------
Reddick village (part of)		22	----------
[For total see Norton township, Kankakee county.]			
Saunemin township, including Saunemin village		1,258	1,466
Saunemin village		350	366
Sullivan township, including Cullom village		1,480	1,283
Cullom village		456	200
Sunbury township		892	902
Union township, including part of Emington village		844	841
Emington village (part of)		59	----------
Waldo township		943	1,052
LOGAN COUNTY		28,680	25,489
Atlanta township, including Atlanta city		1,781	1,698
Atlanta city		1,270	1,178
Broadwell township, including Broadwell village		775	849
Broadwell village		202	231

[1] Given in 1890 as in Broughton township only.
[2] Given in 1890 as in Allen Grove township, Mason county, only.

MINOR CIVIL DIVISIONS.		1900	1890
LOGAN COUNTY—Continued.			
Chester township		837	854
Corwin township		1,138	1,032
East Lincoln township, including part of Lincoln city		5,641	4,480
Lincoln city (part of)		4,623	3,510
Total for Lincoln city, in East and West Lincoln townships		8,962	6,725
Elkhart township, including part of Elkhart city		1,378	1,400
Elkhart city (part of)		471	361
Total for Elkhart city, in Elkhart and Hurlbut townships		553	414
Eminence township		1,136	1,155
Etna township		999	946
Hurlbut township, including part of Elkhart city		556	532
Elkhart city (part of)		82	53
Laenna township, including Latham village		1,123	964
Latham village		429	265
Lake Fork township		430	438
Mt. Pulaski township, including Mt. Pulaski city		3,013	2,606
Mt. Pulaski city		1,643	1,357
Ward 1	496		
Ward 2	598		
Ward 3	549		
Oran township		948	943
Orvil township, including Emden and Hartsburg villages		1,632	1,503
Emden village		330	----------
Hartsburg village		269	269
Prairie Creek township, including part of San Jose village		984	1,035
San Jose village (part of)		53	----------
Total for San Jose village,[2] in Prairie Creek township, Logan county, and Allen Grove township, Mason county.		479	307
Sheridan township, including New Holland village		1,117	968
New Holland village		358	----------
West Lincoln township, including part of Lincoln city		5,192	4,086
Lincoln city (part of)		4,339	3,215
MCDONOUGH COUNTY		28,412	[3] 27,467
Bethel township		1,130	1,222
Blandinsville township, including part of Blandinsville village.		1,710	1,696
Blandinsville village (part of)		917	784
Total for Blandinsville village, in Blandinsville and Hire townships.		995	877
Bushnell township, including Bushnell city		2,865	2,712
Bushnell city		2,490	2,314
Ward 1	911		
Ward 2	790		
Ward 3	789		
Chalmers township, exclusive of part of Macomb city		869	891
Colchester township, including Colchester city		2,389	2,505
Colchester city		1,635	1,643
Ward 1	461		
Ward 2	539		
Ward 3	635		
Eldorado township		880	883
Emmet township, exclusive of part of Macomb city		1,001	1,037
Hire township, including part of Blandinsville village		1,011	1,148
Blandinsville village (part of)		78	93
Industry township, including Industry village		1,504	1,419
Industry village		463	432
Lemoine township		1,015	1,096
Macomb city, in Chalmers, Emmet, Macomb, and Scotland townships.		5,875	4,052
Ward 1	1,269		
Ward 2	1,590		
Ward 3	1,054		
Ward 4	1,462		
Macomb township, including part of Bardolph village, but exclusive of part of Macomb city.		1,186	1,221
Bardolph village (part of)		368	426
Total for Bardolph village, in Macomb and Mound townships.		387	447
Mound township, including part of Bardolph village		1,014	1,145
Bardolph village (part of)		19	21
New Salem township		1,168	1,155
Prairie township, including Prairie City village		1,142	1,214
Prairie City village		818	812
Sciota township, including Sciota village and part of Good Hope village.		1,304	[4] 1,031
Good Hope village (part of)		300	----------
Total for Good Hope village, in Sciota and Walnut Grove townships.		430	368
Sciota village		238	238
Scotland township, exclusive of part of Macomb city		868	874
Tennessee township, including Tennessee village		1,033	1,017
Tennessee village		327	313
Walnut Grove township, including part of Good Hope village.		948	[4] 781
Good Hope village (part of)		130	----------
MCHENRY COUNTY		29,759	26,114
Alden township		1,015	1,014
Algonquin township, including Algonquin and Cary villages and part of Crystal Lake village.		3,048	2,512
Algonquin village		550	----------
Cary village		398	----------
Crystal Lake village (part of)		800	654
Total for Crystal Lake village, in Algonquin and Nunda townships.		950	781

[3] Includes population (368) of Good Hope village.
[4] Exclusive of population of Good Hope village.

TABLE 4.—POPULATION OF ILLINOIS BY MINOR CIVIL DIVISIONS: 1890 AND 1900—Continued.

MINOR CIVIL DIVISIONS.	1900	1890
MCHENRY COUNTY—Continued.		
Burton township	400	296
Chemung township, including Harvard city	3,814	3,057
Harvard city	2,602	1,967
Coral township, including Union village	1,451	1,354
Union village	322	----------
Dorr township, including Woodstock city	3,470	2,796
Woodstock city	2,502	1,683
Dunham township	859	919
Grafton township, including Huntley village	1,484	1,437
Huntley village	606	550
Greenwood township	901	899
Hartland township	874	900
Hebron township, including Hebron village	1,430	1,167
Hebron village	611	----------
McHenry township, including McHenry village	2,673	2,555
McHenry village	1,013	979
Marengo township, including Marengo city	2,859	2,255
Marengo city	2,005	1,445
Nunda township, including Nunda village and part of Crystal Lake village.	1,963	1,805
Crystal Lake village (part of)	150	127
Nunda village	604	438
Richmond township, including Richmond village	1,498	1,212
Richmond village	576	415
Riley township	915	830
Seneca township	1,105	1,046
MCLEAN COUNTY	67,843	63,036
Allin township, including Stanford village	1,302	1,209
Stanford village	601	389
Anchor township	957	903
Arrowsmith township, including Arrowsmith village	1,081	1,090
Arrowsmith village	317	----------
Bellflower township, including Bellflower village	1,241	1,294
Bellflower village	356	----------
Bloomington township, including wards 1, 2, 3, 4, and 7, and parts of wards 5 and 6 of Bloomington city.	23,528	19,743
Bloomington city (part of)	21,278	17,523
Total for Bloomington city, in Bloomington and Normal townships.	23,286	20,484
Ward 1	3,461	
Ward 2	3,753	
Ward 3	3,615	
Ward 4	3,183	
Ward 5	3,425	
Ward 6	3,049	
Ward 7	2,800	
Blue Mound township	1,158	1,057
Cheney Grove township, including Saybrook village	1,723	1,849
Saybrook village	879	851
Chenoa township, including Chenoa city	2,219	2,004
Chenoa city	1,512	1,226
Ward 1	406	
Ward 2	594	
Ward 3	512	
Cropsey township	544	543
Dale township	1,063	1,010
Danvers township, including Danvers village	1,760	1,665
Danvers village	607	506
Dawson township[1]	1,275	1,264
Downs township	1,330	1,330
Dry Grove township	1,218	1,092
Empire township, including Leroy city	2,639	2,325
Leroy city	1,629	1,258
Ward 1	638	
Ward 2	511	
Ward 3	480	
Funks Grove township	916	777
Gridley township, including Gridley town	1,836	1,699
Gridley town	716	474
Hudson township, including Hudson town	1,277	1,269
Hudson town	378	273
Lawndale township	840	945
Lexington township, including Lexington city	2,498	2,174
Lexington city	1,415	1,187
Martin township, including Colfax village	1,911	1,428
Colfax village	1,153	----------
Money Creek township	843	882
Mt. Hope township, including McLean village	1,361	1,432
McLean village	532	500
Normal township, including Normal town and parts of wards 5 and 6 of Bloomington city.	6,659	7,312
Bloomington city (part of)	2,008	2,961
Normal town	3,795	3,459
Oldtown township	970	906
Randolph township, including Heyworth village	1,891	1,833
Heyworth village	683	566
Towanda township, including Towanda village	1,242	1,255
Towanda village	467	402
West township	1,035	1,135
White Oak township	607	594
Yates township	919	1,017
MACON COUNTY	44,003	38,088
Austin township	765	733
Blue Mound township	1,265	1,183

[1] Formerly Padua.
[2] Given as Wheatland in 1890.

MINOR CIVIL DIVISIONS.	1900	1890
MACON COUNTY—Continued.		
Decatur township, including Decatur city	24,862	18,684
Decatur city	20,754	16,841
Ward 1	2,787	
Ward 2	2,362	
Ward 3	2,986	
Ward 4	2,992	
Ward 5	2,952	
Ward 6	4,390	
Ward 7	2,285	
Friends Creek township, including Argenta town	1,686	1,561
Argenta town	525	----------
Harristown township	799	797
Hickory Point township	1,021	1,080
Illini township, including Warrensburg town	1,246	1,185
Warrensburg town	503	----------
Long Creek township	1,293	1,353
Maroa township, including Maroa city	2,066	2,084
Maroa city	1,213	1,164
Milam township	543	632
Mt. Zion township, including Mt. Zion town	1,320	1,334
Mt. Zion town	370	----------
Niantic township, including Niantic town	1,243	1,259
Niantic town	654	639
Oakley township, including Oakley town	1,020	1,070
Oakley town	99	----------
Pleasant View township, including Blue Mound town	1,479	1,392
Blue Mound town	714	696
South Macon township, including Macon village	1,431	1,675
Macon village	705	819
South Wheatland township[2]	969	1,015
Whitmore township	995	1,046
MACOUPIN COUNTY	42,256	40,380
Barr township, including part of Hettick village	1,186	1,088
Hettick village (part of)	116	----------
Total for Hettick village, in Barr and South Palmyra townships.	259	----------
Bird township	808	873
Brighton township, including part of Brighton village	1,555	1,749
Brighton village (part of)	606	697
[For total see Piasa township, Jersey county.]		
Brushy Mound township	845	849
Bunker Hill township, including Bunker Hill city	2,516	2,748
Bunker Hill city	1,279	1,269
Cahokia township	1,108	1,171
Carlinville township, including Carlinville city	4,389	4,226
Carlinville city	3,502	3,293
Ward 1	999	
Ward 2	831	
Ward 3	988	
Ward 4	684	
Chesterfield township, including Chesterfield village and part of Medora village.	1,433	1,498
Chesterfield village	377	374
Medora village (part of)	299	337
Total for Medora village, in Chesterfield and Shipman townships.	449	470
Dorchester township	913	1,049
Gillespie township, including Gillespie village	1,716	1,775
Gillespie village	873	948
Girard township, including Girard city	2,223	2,139
Girard city	1,661	1,524
Ward 1	625	
Ward 2	484	
Ward 3	552	
Hillyard township	1,025	1,020
Honey Point township	837	895
Mt. Olive township,[3] including Mt. Olive village	3,481	----------
Mt. Olive village	2,935	1,986
Nilwood township, including part of Nilwood village	1,341	1,247
Nilwood village (part of)	420	----------
Total for Nilwood village,[4] in Nilwood and South Otter townships.	1,378	----------
North Otter township	846	961
North Palmyra township, including Modesto village and part of Palmyra village.	1,606	1,446
Modesto village	299	----------
Palmyra village (part of)	375	298
Total for Palmyra village, in North and South Palmyra townships.	813	505
Polk township	867	890
Scottville township, including Scottville village	1,293	1,365
Scottville village	364	363
Shaw Point township	950	995
Shipman township, including Shipman village and part of Medora village.	1,484	1,521
Medora village (part of)	150	133
Shipman village	396	410
South Otter township, including part of Nilwood village	1,104	1,104
Nilwood village (part of)	958	----------
South Palmyra township, including parts of Hettick and Palmyra villages.	1,519	1,527
Hettick village (part of)	143	----------
Palmyra village (part of)	438	207
Staunton township,[3] including Staunton city	3,385	5,285
Staunton city	2,786	2,209
Virden township, including Virden city	2,909	2,038
Virden city	2,280	1,610
Western Mound township	917	921

[3] Mt. Olive township organized from part of Staunton township since 1890.
[4] Given in 1890 as in Nilwood township only.

TABLE 4.—POPULATION OF ILLINOIS BY MINOR CIVIL DIVISIONS: 1890 AND 1900—Continued.

MINOR CIVIL DIVISIONS.		1900	1890
MADISON COUNTY		64,694	51,535
Alhambra township, including Alhambra village		1,245	1,122
Alhambra village		368	----------
Alton township, including Alton city and North Alton village.		15,241	11,057
Alton city		14,210	10,294
Ward 1	2,152		
Ward 2	1,341		
Ward 3	1,626		
Ward 4	1,493		
Ward 5	2,216		
Ward 6	2,381		
Ward 7	3,001		
North Alton village		904	763
Chouteau township		875	954
Collinsville township, including Collinsville city		5,812	5,224
Collinsville city		4,021	3,498
Ward 1	677		
Ward 2	1,040		
Ward 3	1,246		
Ward 4	1,058		
Edwardsville township, including Edwardsville city		6,907	4,844
Edwardsville city		4,157	3,561
Ward 1	882		
Ward 2	1,156		
Ward 3	1,085		
Ward 4	1,034		
Fort Russell township, including part of Bethalto village		1,214	1,284
Bethalto village (part of)		126	468
Total for Bethalto village, in Fort Russell and Wood River townships.		477	879
Fosterburg township, including Fosterburg village		1,203	1,318
Fosterburg village		130	110
Godfrey township, including Godfrey village		1,666	2,040
Godfrey village		29	228
Hamel township		1,103	1,205
Helvetia township, including part of Highland city		3,060	3,162
Highland city (part of)		1,777	----------
Total for Highland city,[1] in Helvetia and Saline townships.		1,970	1,857
Jarvis township, including Troy city		2,298	2,196
Troy city		1,080	826
Leef township, including part of Saline village		741	790
Saline village (part of)		91	----------
Total for Saline village, in Leef and Saline townships		151	----------
Marine township, including Marine village		1,653	1,650
Marine village		666	637
Moro township		1,068	1,107
Nameoki township, including part of Granite city		2,834	1,558
Granite city (part of)		1,315	----------
Total for Granite city, in Nameoki and Venice townships		3,122	----------
New Douglas township, including New Douglas village		931	1,024
New Douglas village		469	555
Olive township		773	697
Omphghent township, including Worden village		1,499	1,472
Worden village		544	522
Pin Oak township		1,026	1,119
St. Jacob township, including St. Jacob village		1,460	1,648
St. Jacob village		464	475
Saline township, including parts of Highland city and Saline village.		1,348	1,142
Highland city (part of)		193	----------
Saline village (part of)		60	----------
Venice township, including Madison village, Venice city, and part of Granite city.		6,335	1,463
Granite city (part of)		1,807	----------
Madison village		1,979	----------
Venice city		2,450	932
Wood River township, including East Alton village, Upper Alton city, and part of Bethalto village.		4,402	3,459
Bethalto village (part of)		351	411
East Alton village		454	----------
Upper Alton city		2,373	1,803
MARION COUNTY		30,446	24,341
Alma township, including Alma village		1,180	862
Alma village		418	----------
Carrigan township		891	774
Centralia township, including Central City village and wards 1, 2, 4, and 5, and part of ward 3 of Centralia city.		8,538	6,009
Central City village		615	304
Centralia city (part of)		6,582	----------
[For total see Brookside township, Clinton county.]			
Foster township		939	821
Haines township		1,427	1,003
Iuka township, including Iuka village		1,332	1,197
Iuka village		421	362
Kinmundy township, including Kinmundy city		2,046	1,735
Kinmundy city		1,221	1,045
Meacham township		1,073	790
Odin township,[2] including Odin village		1,727	2,390
Odin village		1,180	817
Omega township		1,129	1,031
Patoka township, including Patoka village		1,713	1,501
Patoka village		640	502
Raccoon township		1,215	1,137
Romine township		1,401	1,135

[1] Given in 1890 as in Helvetia township only.
[2] Sandoval township organized from part of Odin township since 1890.

MINOR CIVIL DIVISIONS.		1900	1890
MARION COUNTY—Continued.			
Salem township, including Salem city		2,408	2,250
Salem city		1,642	1,493
Ward 1	494		
Ward 2	591		
Ward 3	557		
Sandoval township,[2] including Sandoval village		1,696	----------
Sandoval village		1,258	834
Stevenson township		813	752
Tonti township		918	954
MARSHALL COUNTY		16,370	13,653
Belle Plaine township, including La Rose village		944	958
La Rose village		146	----------
Bennington township, including Toluca city		3,422	919
Toluca city		2,629	----------
Evans township, including Wenona city		2,408	1,898
Wenona city		1,486	1,053
Henry township, including Henry city		2,019	1,865
Henry city		1,637	1,512
Hopewell township		597	624
Lacon township, including Lacon city		1,903	2,035
Lacon city		1,601	1,649
La Prairie township		808	860
Richland township		725	805
Roberts township, including Varna village		1,069	1,065
Varna village		403	398
Saratoga township		681	779
Steuben township, including Sparland town		1,075	1,024
Sparland town		459	471
Whitefield township		719	821
MASON COUNTY		17,491	16,067
Allen Grove township, including part of San Jose village		1,235	1,108
San Jose village (part of)		426	----------
[For total see Prairie Creek township, Logan county.]			
Bath township, including Bath village		1,316	1,303
Bath village		330	384
Crane Creek township		776	706
Forest City township, including Forest City village		864	888
Forest City village		309	----------
Havana township, including Havana city		4,191	3,510
Havana city		3,268	2,525
Ward 1	1,141		
Ward 2	897		
Ward 3	1,230		
Kilbourne township		1,034	792
Lynchburg township		774	668
Manito township, including Manito village		1,323	1,187
Manito village		561	444
Mason City township, including Mason City		2,648	2,606
Mason City		1,890	1,869
Ward 1	574		
Ward 2	628		
Ward 3	688		
Pennsylvania township		885	837
Quiver township, including Topeka village		694	718
Topeka village		160	141
Salt Creek township		705	835
Sherman township, including Easton village		1,046	909
Easton village		335	----------
MASSAC COUNTY		13,110	11,313
Benton precinct		811	795
Brooklyn precinct, including Brooklyn village		1,702	924
Brooklyn village		865	216
Georges Creek precinct		838	823
Grant precinct		1,300	1,261
Hillerman precinct[3]		1,018	1,545
Jackson precinct		1,423	1,288
Logan precinct[3]		671	----------
Metropolis precinct, including Metropolis city		4,436	3,815
Metropolis city		4,069	3,573
Ward 1	1,303		
Ward 2	813		
Ward 3	1,396		
Ward 4	557		
Washington precinct		911	862
MENARD COUNTY[4]		14,336	13,120
Athens precinct, including Athens city		2,585	----------
Athens city		1,535	944
Ward 1	576		
Ward 2	443		
Ward 3	516		
Fancy Prairie precinct		443	----------
Greenview precinct, including Greenview village		1,855	----------
Greenview village		1,019	1,106
Indian Creek precinct		694	----------
Little Grove precinct		532	----------

[3] Logan precinct organized from part of Hillerman precinct since 1890.
[4] Not returned by precincts in 1890.

TABLE 4.—POPULATION OF ILLINOIS BY MINOR CIVIL DIVISIONS: 1890 AND 1900—Continued.

MINOR CIVIL DIVISIONS.		1900	1890
MENARD COUNTY—Continued.			
Oakford precinct, including Oakford village		1,030	----------
Oakford village		338	----------
Petersburg precinct, including Petersburg city		3,932	----------
Petersburg city		2,807	2,342
Ward 1	996		
Ward 2	787		
Ward 3	1,024		
Rock Creek precinct		668	----------
Sandridge precinct		585	----------
Sweetwater precinct		771	----------
Tallula precinct, including Tallula village		1,241	----------
Tallula village		639	445
MERCER COUNTY		20,945	18,545
Abington township		1,016	832
Duncan township		778	733
Eliza township		902	670
Greene township, including Viola village		2,289	1,640
Viola village		552	421
Keithsburg township, including Keithsburg city		1,812	1,747
Keithsburg city		1,566	1,484
Ward 1	400		
Ward 2	451		
Ward 3	715		
Mercer township, including Aledo city		2,866	2,330
Aledo city		2,081	1,601
Millersburg township		1,379	1,248
New Boston township, including New Boston city		1,546	1,285
New Boston city		703	445
North Henderson township		932	912
Ohio Grove township		898	909
Perryton township		817	913
Pre-emption township		829	854
Richland Grove township, including Cable, Sherrard, and Swedona villages.		2,709	2,410
Cable village		697	1,276
Sherrard village		826	----------
Swedona village		111	159
Rivoli township, including New Windsor town		1,145	1,247
New Windsor town		473	477
Suez township, including part of Alexis village		1,027	815
Alexis village (part of)		246	----------
Total for Alexis village,[1] in Suez township, Mercer county, and Spring Grove township, Warren county.		915	562
MONROE COUNTY		13,847	12,948
Bluff precinct		838	821
Columbia precinct, including Columbia town		2,157	2,108
Columbia town		1,197	1,267
Harrisonville precinct		606	683
Mitchie precinct		1,079	1,016
Moredock precinct		633	677
New Design precinct		1,451	1,087
New Hanover precinct		617	674
Prairie du Long precinct, including Hecker village		1,338	1,287
Hecker village		200	----------
Renault precinct, including Renault village		1,774	1,564
Renault village		217	----------
Waterloo precinct, including Waterloo city		3,354	3,031
Waterloo city		2,114	1,860
Ward 1	688		
Ward 2	658		
Ward 3	768		
MONTGOMERY COUNTY		30,836	[2] 30,003
Audubon township		1,389	1,319
Bois d'Arc township, including Farmersville village		1,452	1,280
Farmersville village		315	----------
Butler Grove township, including Butler village		937	982
Butler village		292	311
East Fork township, including Coffeen village and part of Donnellson village.		2,543	2,190
Coffeen village		963	518
Donnellson village (part of)		100	----------
Total for Donnellson village, in East Fork and Grisham townships.		268	----------
Fillmore township, including Fillmore village		2,209	2,051
Fillmore village		500	----------
Grisham township, including part of Donnellson village		812	896
Donnellson village (part of)		168	----------
Harvel township, including part of Harvel village		657	723
Harvel village (part of)		262	----------
[For total see King township, Christian county.]			
Hillsboro township, including Hillsboro city		2,948	2,691
Hillsboro city		1,937	----------
Irving township, including Irving village		1,683	1,546
Irving village		675	630

[1] Given in 1890 as in Spring Grove township, Warren county, only.
[2] Includes population (5,811) of Litchfield city.
[3] Exclusive of population of Litchfield city.
[4] Includes population (1,411) of Yatesville precinct, taken to form Prentice and Sinclair precincts, and part of Literberry precinct since 1890.
[5] Literberry precinct organized from parts of Arcadia and Yatesville precincts since 1890.

MINOR CIVIL DIVISIONS.		1900	1890
MONTGOMERY COUNTY—Continued.			
Nokomis township, including Nokomis city and part of Witt village.		2,132	2,186
Nokomis city		1,371	1,305
Witt village (part of)		14	----------
Total for Witt village, in Nokomis and Witt townships		428	----------
North Litchfield township, including wards 3, 4, and 5 of Litchfield city.		4,536	[3] 1,039
Litchfield city (part of)		3,587	----------
Total for Litchfield city, in North and South Litchfield townships.		5,918	5,811
Ward 1	1,219		
Ward 2	1,112		
Ward 3	1,247		
Ward 4	1,256		
Ward 5	1,084		
Pitman township, including Waggoner village		1,007	919
Waggoner village		268	----------
Raymond township, including Raymond village		1,574	1,642
Raymond village		906	841
Roundtree township		823	842
South Litchfield township, including wards 1 and 2 of Litchfield city.		3,102	[3] 894
Litchfield city (part of)		2,331	----------
Walshville township, including Walshville village		884	994
Walshville village		130	167
Witt township, including part of Witt village		1,230	1,057
Witt village (part of)		414	----------
Zanesville township		918	941
MORGAN COUNTY		35,006	[4] 32,636
Alexander precinct		1,002	962
Arcadia precinct[5]		699	1,143
Chapin precinct,[6] including Chapin village		1,216	1,241
Chapin village		514	----------
Concord precinct[6]		989	1,051
Franklin precinct,[7] including Franklin village		2,027	2,260
Franklin village		687	578
Jacksonville precinct,[6] including Jacksonville city		17,628	15,899
Jacksonville city		15,078	12,935
Ward 1	3,061		
Ward 2	3,182		
Ward 3	3,623		
Ward 4	5,212		
Literberry precinct[5]		647	----------
Lynnville precinct,[6] including Lynnville village		544	824
Lynnville village		176	----------
Markham precinct[6]		417	----------
Meredosia precinct, including Meredosia town		1,562	1,349
Meredosia town		700	621
Murrayville precinct,[7] including Murrayville village		1,454	1,812
Murrayville village		467	422
Nortonville precinct[7]		930	----------
Pisgah precinct[8]		641	541
Prentice precinct[9]		696	----------
Sinclair precinct[9]		744	----------
Waverly precinct,[7] including Waverly city		2,731	2,819
Waverly city		1,573	1,337
Ward 1	408		
Ward 2	609		
Ward 3	556		
Woodson precinct, including Woodson village		1,079	1,824
Woodson village		255	----------
MOULTRIE COUNTY		15,224	14,481
Dora township, including Dalton City village		1,345	1,310
Dalton City village		383	334
East Nelson township		1,837	1,290
Jonathan Creek township		1,151	1,118
Lovington township, including Lovington village		2,134	2,245
Lovington village		815	767
Lowe township, including part of Arthur village		1,534	1,470
Arthur village (part of)		463	275
[For total see Bourbon township, Douglas county.]			
Marrowbone township, including Bethany village		1,922	1,888
Bethany village		873	688
Sullivan township, including Sullivan city		4,345	3,840
Sullivan city		2,399	1,468
Ward 1	748		
Ward 2	976		
Ward 3	675		
Whitley township		1,456	1,320
OGLE COUNTY		29,129	28,710
Brookville township		600	626
Buffalo township, including Polo city		2,773	2,653
Polo city		1,869	1,728
Byron township, including Byron village		1,813	1,490
Byron village		1,015	698
Dement township, including Creston village		930	978
Creston village		381	329

[6] Markham precinct organized from parts of Chapin (formerly Bethel), Concord, Jacksonville, and Lynnville precincts since 1890.
[7] Nortonville precinct organized from parts of Franklin, Murrayville, and Waverly precincts since 1890.
[8] Formerly Sulphur Springs.
[9] Organized from part of Yatesville precinct since 1890.

TABLE 4.—POPULATION OF ILLINOIS BY MINOR CIVIL DIVISIONS: 1890 AND 1900—Continued.

MINOR CIVIL DIVISIONS.		1900	1890
OGLE COUNTY—Continued.			
Eagle Point township		579	599
Flagg township, including Rochelle city		2,781	2,495
Rochelle city		2,073	1,789
Ward 1	550		
Ward 2	800		
Ward 3	723		
Forreston township, including Forreston town		2,101	2,217
Forreston town		1,047	1,118
Grand Detour township		391	406
Lafayette township		326	338
Leaf River township, including Leaf River village		1,543	1,479
Leaf River village		507	339
Lincoln township		1,045	1,183
Lynnville township		831	759
Marion township		1,250	1,332
Maryland township, including Adeline village		1,147	1,270
Adeline village		216	256
Monroe township		977	928
Mt. Morris township, including Mt. Morris village		1,914	1,875
Mt. Morris village		1,048	895
Nashua township		406	488
Oregon township, including Oregon city		2,357	1,951
Oregon city		1,577	1,566
Ward 1	300		
Ward 2	702		
Ward 3	575		
Pine Creek township		1,055	1,064
Pine Rock township		975	1,032
Rockvale township		801	857
Scott township		866	983
Taylor township		317	314
White Rock township		885	887
Woosung township		466	506
PEORIA COUNTY		88,608	70,378
Akron township		1,009	1,023
Brimfield township, including Brimfield town		1,426	1,589
Brimfield town		677	719
Chillicothe township, including Chillicothe city and North Chillicothe town.		2,585	2,451
Chillicothe city		1,699	1,632
Ward 1	453		
Ward 2	834		
Ward 3	412		
North Chillicothe town		417	----------
Elmwood township, including Elmwood town		2,330	2,451
Elmwood town		1,582	1,548
Hallock township		1,150	1,084
Hollis township		1,388	1,265
Jubilee township		744	785
Kickapoo township		1,611	1,638
Limestone township		3,461	3,046
Logan township		1,424	1,332
Medina township		760	738
Millbrook township		929	966
Peoria township, including Peoria city and part of North Peoria village.		57,578	43,254
North Peoria village (part of)		465	----------
Total for North Peoria village,[1] in Peoria and Richwoods townships.		2,358	1,086
Peoria city[2]		56,100	41,024
Ward 1	7,987		
Ward 2	5,479		
Ward 3	5,680		
Ward 4	7,133		
Ward 5	8,166		
Ward 6	9,666		
Ward 7	11,989		
Princeville township, including Princeville village		1,717	1,663
Princeville village		735	641
Radnor township		1,247	1,096
Richwoods township, including Averyville and Peoria Heights villages, and part of North Peoria village.		5,171	2,244
Averyville village		1,573	----------
North Peoria village (part of)		1,893	----------
Peoria Heights village		309	----------
Rosefield township		1,150	1,116
Timber township, including Glasford and Kingston villages.		1,913	1,536
Glasford village		409	268
Kingston village		509	----------
Trivoli township		1,015	1,101
PERRY COUNTY		19,830	17,529
Beaucoup precinct		1,175	949
Cutler precinct		1,216	1,076
Duquoin precinct, including Duquoin city		7,066	7,068
Duquoin city		4,353	4,052
Ward 1	827		
Ward 2	745		
Ward 3	1,409		
Ward 4	1,372		
Paradise precinct		611	820

[1] Given in 1890 as in Richwoods township only.

MINOR CIVIL DIVISIONS.		1900	1890
PERRY COUNTY—Continued.			
Pinckneyville precinct, including Pinckneyville city		5,098	3,874
Pinckneyville city		2,357	1,298
Ward 1	709		
Ward 2	765		
Ward 3	883		
Southwestern precinct, including Willisville village		1,285	737
Willisville village		398	----------
Swanwick precinct		1,066	984
Tamaroa precinct, including Tamaroa village		2,313	2,026
Tamaroa village		853	----------
PIATT COUNTY		17,706	17,062
Bement township, including Bement village		2,547	2,487
Bement village		1,484	1,129
Blue Ridge township, including Mansfield village		2,023	1,925
Mansfield village		708	533
Cerro Gordo township, including Cerro Gordo village		2,796	2,822
Cerro Gordo village		1,008	939
Goose Creek township, including De Land village		1,577	1,610
De Land village		411	----------
Monticello township, including Monticello city		3,130	2,832
Monticello city		1,982	1,643
Ward 1	639		
Ward 2	796		
Ward 3	547		
Sangamon township		1,601	1,606
Unity township, including Hammond village and part of Atwood village.		2,453	2,232
Atwood village (part of)		403	320
[For total see Garrett township, Douglas county.]			
Hammond village		481	----------
Willow Branch township, including Cisco village		1,579	1,548
Cisco village		360	----------
PIKE COUNTY		31,595	31,000
Atlas township		1,887	1,558
Barry township, including Barry city		2,789	2,322
Barry city		1,643	1,354
Chambersburg township		680	720
Cincinnati township		379	345
Derry township, including Eldara town		1,055	1,176
Eldara town		249	241
Detroit township, including Detroit town		847	833
Detroit town		149	161
Fairmount township		934	968
Flint township		408	345
Griggsville township, including Griggsville city		2,206	2,284
Griggsville city		1,404	1,400
Hadley township		882	1,007
Hardin township, including Time village		896	1,051
Time village		125	146
Kinderhook township, including Kinderhook village		1,748	1,626
Kinderhook village		370	----------
Levee township		407	496
Martinsburg township		1,157	1,186
Montezuma township, including Milton village		1,420	1,360
Milton village		420	415
Newburg township		1,127	1,060
New Salem township, including Baylis village and New Salem town.		1,433	1,595
Baylis village		340	368
New Salem town		290	307
Pearl township, including Pearl village		1,518	1,256
Pearl village		722	928
Perry township, including Perry town		1,546	1,680
Perry town		642	705
Pittsfield township, including Pittsfield city		3,353	3,270
Pittsfield city		2,293	2,295
Pleasant Hill township, including Pleasant Hill village		1,490	1,411
Pleasant Hill village		390	310
Pleasant Vale township, including New Canton town		1,406	1,446
New Canton town		476	424
Ross township		470	415
Spring Creek township, including Nebo village		1,557	1,590
Nebo village		508	453
POPE COUNTY		13,585	14,016
Alexander precinct		1,066	1,072
Columbus precinct		713	805
Eddyville precinct, including Eddyville village		1,138	1,132
Eddyville village		162	212
Golconda precinct, including Golconda village		3,051	3,327
Golconda village		1,140	1,174
Grand Pier precinct		713	645
Jackson precinct, including Hamletsburg village		968	919
Hamletsburg village		280	----------
Jefferson precinct		564	633
Logan precinct		769	862
Monroe precinct		959	1,030
Polk precinct		1,018	873
Union precinct		1,187	1,168
Washington precinct		609	655
Webster precinct		830	895

[2] South Peoria village (population 1,638 in 1890) and West Peoria village annexed since 1890.

TABLE 4.—POPULATION OF ILLINOIS BY MINOR CIVIL DIVISIONS: 1890 AND 1900—Continued.

MINOR CIVIL DIVISIONS.		1900	1890
PULASKI COUNTY		14,554	11,355
America precinct		569	651
Burkville precinct,[1] including Beechwood village		2,028	1,078
Beechwood village		854	----------
Grand Chain precinct, including New Grand Chain village		1,748	1,675
New Grand Chain village		451	----------
Mound City precinct, including Mound City		2,834	1,965
Mound City		2,705	----------
Ward 1	792		
Ward 2	646		
Ward 3	1,267		
Ohio precinct, including Olmsted village		1,335	1,396
Olmsted village		268	203
Pulaski precinct, including Pulaski village		1,653	1,435
Pulaski village		424	----------
Ullin precinct		1,611	1,057
Villa Ridge precinct		1,987	1,481
Wetaug precinct		789	617
PUTNAM COUNTY		4,746	4,730
Granville township, including Granville village		1,379	1,270
Granville village		320	148
Hennepin township, including Hennepin village		1,431	1,417
Hennepin village		523	574
Magnolia township, including Magnolia village		1,257	1,326
Magnolia village		264	287
Senachwine township		679	717
RANDOLPH COUNTY		28,001	25,049
Baldwin precinct, including Baldwin village		1,453	1,358
Baldwin village		381	298
Blair precinct		556	502
Bremen precinct		648	668
Brewerville precinct		1,167	939
Central precinct		895	792
Chester precinct, including Chester city		4,993	4,344
Chester city		2,832	2,708
Coulterville precinct, including Coulterville town		1,182	1,075
Coulterville town		650	598
Evansville precinct, including Evansville town		1,487	1,276
Evansville town		663	407
Florence precinct, including Ellis Grove village		1,020	682
Ellis Grove village		280	----------
Kaskaskia precinct, including Kaskaskia village		830	862
Kaskaskia village		177	----------
Palestine precinct		518	632
Percy precinct,[2] including Percy village		1,095	----------
Percy village		660	----------
Prairie du Rocher precinct, including Prairie du Rocher village.		1,288	1,395
Prairie du Rocher village		347	408
Redbud precinct, including Redbud city		2,089	2,262
Redbud city		1,169	1,176
Rockwood precinct, including Rockwood village		962	946
Rockwood village		169	----------
Ruma precinct, including Ruma village		956	932
Ruma village		151	----------
Sparta precinct,[2] including Sparta city		4,251	3,415
Sparta city		2,941	1,979
Ward 1	1,284		
Ward 2	499		
Ward 3	1,158		
Steeleville precinct,[2] including Steeleville village		1,027	1,557
Steeleville village		562	401
Tilden precinct		739	622
Wine Hill precinct		845	795
RICHLAND COUNTY		16,391	15,019
Bonpas township		1,374	1,331
Claremont township, including Claremont town		1,456	1,552
Claremont town		226	212
Decker township		1,318	1,094
Denver township		911	843
German township		1,028	981
Madison township, including Parkersburg town		1,683	1,444
Parkersburg town		211	196
Noble township, including Noble town		1,817	1,516
Noble town		597	424
Olney township, including Olney city		5,438	4,951
Olney city		4,260	3,831
Ward 1	1,448		
Ward 2	1,186		
Ward 3	1,626		
Preston township		1,366	1,307
ROCK ISLAND COUNTY		55,249	41,917
Andalusia township, including Andalusia village		650	537
Andalusia village		326	281
Blackhawk township, including Milan town		1,337	1,197
Milan town		719	692

[1] Given as Mounds Junction in 1890.
[2] Percy precinct organized from parts of Sparta and Steeleville precincts since 1890.

MINOR CIVIL DIVISIONS.		1900	1890
ROCK ISLAND COUNTY—Continued.			
Bowling township		763	738
Buffalo Prairie township		1,020	991
Canoe Creek township		455	389
Coal Valley township, including Coal Valley village		726	700
Coal Valley village		259	207
Coe township		950	908
Cordova township, including Cordova village		802	528
Cordova village		414	443
Drury township		1,125	1,130
Edgington township, including Reynolds village		1,150	1,220
Reynolds village		329	----------
Hampton township, including Hampton village and part of Rapids City village.		2,962	2,164
Hampton village		374	341
Rapids City village (part of)		207	269
Total for Rapids City village, in Hampton and Port Byron townships.		212	288
Moline township, coextensive with Moline city		17,248	12,000
Moline city:			
Ward 1	2,521		
Ward 2	2,292		
Ward 3	2,116		
Ward 4	2,150		
Ward 5	3,036		
Ward 6	3,436		
Ward 7	1,697		
Port Byron township, including Port Byron village and part of Rapids City village.		783	855
Port Byron village		732	775
Rapids City village (part of)		5	19
Rock Island township, coextensive with Rock Island city		19,493	13,634
Rock Island city:			
Ward 1	2,484		
Ward 2	2,820		
Ward 3	3,194		
Ward 4	2,228		
Ward 5	2,502		
Ward 6	2,801		
Ward 7	3,464		
Rural township		814	806
South Moline township		2,470	1,959
South Rock Island township, including Sears village		1,854	1,232
Sears village		186	----------
Zuma township		647	629
ST. CLAIR COUNTY		86,685	66,571
Belleville township, coextensive with Belleville city		17,484	15,361
Belleville city:			
Ward 1	3,124		
Ward 2	2,185		
Ward 3	2,773		
Ward 4	3,051		
Ward 5	1,801		
Ward 6	2,123		
Ward 7	2,427		
Caseyville township, including Caseyville village		2,010	2,150
Caseyville village		449	475
Centerville Station township,[3] including Winstanley Park village.		4,795	3,751
Winstanley Park village		1,055	----------
East St. Louis township,[3] coextensive with East St. Louis city.		29,655	15,169
East St. Louis city:			
Ward 1	1,045		
Ward 2	4,929		
Ward 3	2,164		
Ward 4	4,276		
Ward 5	5,053		
Ward 6	4,235		
Ward 7	7,953		
Engelmann township		717	768
Fayetteville township, including Fayetteville and St. Libory villages.		1,457	1,544
Fayetteville village		282	312
St. Libory village		220	----------
Freeburg township, including Freeburg village		2,193	1,757
Freeburg village		1,214	848
Lebanon township, including Lebanon city and Summerfield village.		3,169	3,172
Lebanon city		1,812	1,636
Summerfield village		360	557
Lenzburg township, including Lenzburg village		997	914
Lenzburg village		343	266
Marissa township, including Marissa and Old Marissa villages.		2,051	1,765
Marissa village		1,086	876
Old Marissa village		216	----------
Mascoutah township, including Mascoutah city		3,239	3,276
Mascoutah city		2,171	2,032
Ward 1	827		
Ward 2	779		
Ward 3	565		
Millstadt township, including Millstadt village		2,960	2,952
Millstadt village		1,172	1,186
New Athens township, including New Athens village		1,616	1,400
New Athens village		856	624

[3] Part of Centerville Station township annexed to East St. Louis township since 1890.

TABLE 4.—POPULATION OF ILLINOIS BY MINOR CIVIL DIVISIONS: 1890 AND 1900—Continued.

MINOR CIVIL DIVISIONS.	1900	1890
ST. CLAIR COUNTY—Continued.		
O'Fallon township, including O'Fallon village	2,550	2,113
O'Fallon village	1,267	865
Prairie du Long township	1,036	1,105
St. Clair township, including Swansea village	3,899	2,741
Swansea village	735	----------
Shiloh Valley township	1,414	1,286
Smithton township, including Smithton village	1,791	1,753
Smithton village	405	411
Stites township, including Brooklyn village	1,145	793
Brooklyn village	1,019	----------
Stookey township	1,322	1,423
Sugarloaf township, including East Carondelet village	1,185	1,378
East Carondelet village	222	404
SALINE COUNTY	21,685	19,342
Brushy township	1,467	1,593
Carrier Mills township, including Carrier Mills village	2,025	1,879
Carrier Mills village	427	----------
Cottage Grove township	989	1,029
East Eldorado township, including Eldorado town	3,163	2,347
Eldorado town	1,445	----------
Galatia township, including Galatia village	1,394	1,311
Galatia village	642	519
Harrisburg township, including Harrisburg town	4,082	3,150
Harrisburg town	2,202	1,723
Independence township	1,714	1,506
Long Branch township	885	928
Mountain township	1,431	1,227
Raleigh township, including Raleigh village	1,778	1,694
Raleigh village	333	----------
Rector township	941	890
Stonefort township, including part of Bolton village	860	818
Bolton village (part of)	239	188
Total for Bolton village, in Stonefort township, Saline county, and Saline precinct, Williamson county.	479	464
Tate township	956	970
SANGAMON COUNTY	71,593	61,195
Auburn township,[1] including Auburn village	2,363	2,204
Auburn village	1,281	874
Ball township	1,013	1,082
Buffalo Hart township	579	602
Capital township,[2] coextensive with Springfield city	34,159	24,963
Springfield city:		
Ward 1	5,499	
Ward 2	4,998	
Ward 3	5,443	
Ward 4	5,758	
Ward 5	5,129	
Ward 6	5,479	
Ward 7	1,853	
Cartwright township, including Pleasant Plains village	1,775	1,911
Pleasant Plains village	575	518
Chatham township, including Chatham village	1,337	1,392
Chatham village	629	482
Clear Lake township, including Riverton village	3,071	2,488
Riverton village	1,511	1,127
Cooper township	920	947
Cotton Hill township	983	1,140
Curran township	1,023	994
Divernon township[1]	986	----------
Fancy Creek township, including Cantrall village	1,407	1,282
Cantrall village	396	----------
Gardner township	1,185	1,249
Illiopolis township, including Illiopolis village	1,615	1,507
Illiopolis village	744	689
Island Grove township, including Berlin village	974	968
Berlin village	256	260
Lanesville township	760	809
Loami township,[3] including Loami village	1,095	1,542
Loami village	481	383
Maxwell township[3]	479	----------
Mechanicsburg township, including Buffalo, Dawson, and Mechanicsburg villages.	2,393	2,073
Buffalo village	531	----------
Dawson village	574	----------
Mechanicsburg village	476	426
New Berlin township, including New Berlin village	1,177	1,081
New Berlin village	533	494
Pawnee township,[1] including Pawnee village	1,191	1,404
Pawnee village	595	----------
Rochester township, including Rochester village	1,278	1,332
Rochester village	365	----------
Salisbury township	589	566
Springfield township,[2] including Ridgely village	3,769	4,702
Ridgely village	1,169	1,007
Talkington township	896	923
Williams township, including Williamsville village	2,011	1,678
Williamsville village	573	444
Woodside township[2]	2,565	2,356

[1] Divernon township organized from parts of Auburn and Pawnee townships since 1890.
[2] Parts of Springfield and Woodside townships annexed to Capital township since 1890.
[3] Maxwell township organized from part of Loami township since 1890.
[4] Includes population (2,031) of Rushville city.

MINOR CIVIL DIVISIONS.	1900	1890
SCHUYLER COUNTY	16,129	[4] 16,013
Bainbridge township	1,210	1,252
Birmingham township	894	951
Brooklyn township	1,173	1,138
Browning township, including Browning town	1,480	1,432
Browning town	455	----------
Buena Vista township, including parts of wards 1 and 3 of Rushville city.	1,651	[5] 1,138
Rushville city (part of)	629	----------
Total for Rushville city, in Buena Vista and Rushville townships.	2,292	2,031
Ward 1	754	
Ward 2	710	
Ward 3	828	
Camden township	1,278	1,247
Frederick township	628	421
Hickory township	586	541
Huntsville township	976	984
Littleton township	1,092	1,137
Oakland township	1,192	1,301
Rushville township, including ward 2 and parts of wards 1 and 3 of Rushville city.	2,893	[5] 1,265
Rushville city (part of)	1,663	----------
Woodstock township	1,076	1,175
SCOTT COUNTY [6]	10,455	10,304
Alsey precinct	646	----------
Bloomfield precinct	459	----------
Bluffs precinct, including Bluffs village	949	----------
Bluffs village	539	421
Exeter precinct, including Exeter town	771	----------
Exeter town	233	244
Glasgow precinct, including Glasgow village	889	----------
Glasgow village	235	187
Manchester precinct, including Manchester town	1,004	----------
Manchester town	430	408
Merritt precinct	551	----------
Naples precinct, including Naples town	598	----------
Naples town	398	452
North Winchester precinct, including part of Winchester city.	1,549	----------
Winchester city (part of)	933	----------
Total for Winchester city, in North and South Winchester precincts.	1,711	1,542
Oxville precinct	540	----------
Point Pleasant precinct	485	----------
Sandy precinct	429	----------
South Winchester precinct, including part of Winchester city.	1,585	----------
Winchester city (part of)	778	----------
SHELBY COUNTY	32,126	[7] 31,191
Ash Grove township	1,348	1,437
Big Spring township	961	1,015
Cold Spring township[8]	1,133	2,021
Dry Point township, including Cowden village	2,520	2,409
Cowden village	751	702
Flat Branch township	991	1,147
Herrick township,[8] including Herrick village	887	----------
Herrick village	421	----------
Holland township, including Fancher village	1,883	1,724
Fancher village	157	----------
Moweaqua township, including Moweaqua village	1,802	1,252
Moweaqua village	1,478	848
Oconee township, including Oconee village	1,691	1,660
Oconee village	316	332
Okaw township, including part of Findlay village	1,408	1,129
Findlay village (part of)	378	----------
Total for Findlay village, in Okaw and Todd Point townships.	479	----------
Penn township	541	615
Pickaway township	890	824
Prairie township, including Stewardson town	2,096	2,267
Stewardson town	677	617
Richland township, including Strasburg village	1,350	1,241
Strasburg village	392	258
Ridge township	1,084	1,088
Rose township, including part of ward 3 of Shelbyville city.	1,415	[9] 1,199
Shelbyville city (part of)	330	----------
Total for Shelbyville city, in Rose and Shelbyville townships	3,546	3,162
Ward 1	621	
Ward 2	968	
Ward 3	890	
Ward 4	1,067	
Rural township	867	934
Shelbyville township, including wards 1, 2, and 4, and part of ward 3 of Shelbyville city.	4,304	[9] 1,058
Shelbyville city (part of)	3,216	----------

[5] Exclusive of population of Rushville city.
[6] Not returned by precincts in 1890.
[7] Includes population (3,162) of Shelbyville city.
[8] Herrick township organized from part of Cold Spring township since 1890.
[9] Exclusive of population of Shelbyville city.

TABLE 4.—POPULATION OF ILLINOIS BY MINOR CIVIL DIVISIONS: 1890 AND 1900—Continued.

MINOR CIVIL DIVISIONS.		1900	1890
SHELBY COUNTY—Continued.			
Sigel township, including Sigel village		980	934
Sigel village		293	258
Todd Point township, including part of Findlay village		629	600
Findlay village (part of)		101	----------
Tower Hill township, including Tower Hill village		1,538	1,549
Tower Hill village		615	543
Windsor township, including Windsor city		1,808	1,926
Windsor city		866	888
STARK COUNTY		10,186	9,982
Elmira township		893	884
Essex township, including part of Wyoming city		1,188	1,210
Wyoming city (part of)		468	415
Total for Wyoming city, in Essex and Toulon townships		1,277	1,116
Goshen township, including Lafayette village and part of Toulon town.		1,212	1,017
Lafayette village		283	250
Toulon town (part of)		124	----------
Total for Toulon town,[1] in Goshen and Toulon townships		1,057	945
Osceola township, including Bradford village		1,663	1,484
Bradford village		773	604
Penn township		998	1,022
Toulon township, including parts of Toulon town and Wyoming city.		2,553	2,579
Toulon town (part of)		933	----------
Wyoming city (part of)		809	701
Valley township		788	810
West Jersey township		891	976
STEPHENSON COUNTY		34,933	[2] 31,338
Buckeye township, including part of Cedarville village		1,403	1,490
Cedarville village (part of)		278	----------
Total for Cedarville village,[3] in Buckeye, Harlem, and Lancaster townships.		377	326
Dakota township, including Dakota village		780	839
Dakota village		269	283
Erin township		571	625
Florence township		950	1,044
Freeport township,[4] including Freeport city		13,572	----------
Freeport city[4]		13,258	10,189
Ward 1	3,704		
Ward 2	4,401		
Ward 3	5,153		
Harlem township, including West Freeport village and part of Cedarville village.		1,782	1,208
Cedarville village (part of)		48	----------
West Freeport village		724	----------
Jefferson township		522	535
Kent township		1,051	1,058
Lancaster township, including part of Cedarville village		1,151	1,070
Cedarville village (part of)		51	----------
Loran township, including Pearl City village		1,311	1,226
Pearl City village		437	----------
Oneco township, including Orangeville village		1,387	1,453
Orangeville village		343	347
Ridott township, including Ridott village		1,812	1,870
Ridott village		212	----------
Rock Grove township		886	973
Rock Run township, including Davis and Rock City villages.		1,725	1,884
Davis village		398	455
Rock City village		174	148
Silver Creek township		1,370	1,217
Waddams township		1,347	1,344
West Point township, including Lena town		2,272	2,389
Lena town		1,252	1,270
Winslow township, including Winslow village		1,041	924
Winslow village		405	332
TAZEWELL COUNTY		33,221	29,556
Boynton township		701	802
Cincinnati township		752	758
Deer Creek township, including Deer Creek village		941	893
Deer Creek village		298	125
Delavan township, including Delavan city		2,312	2,140
Delavan city		1,304	1,176
Dillon township		988	957
Elm Grove township, including part of Tremont town		1,153	1,178
Tremont town (part of)		61	47
Total for Tremont town, in Elm Grove and Tremont townships.		768	508
Fondulac township, including East Peoria village		1,460	864
East Peoria village		899	392
Groveland township		1,656	1,457
Hittle township		990	942
Hopedale township, including Hopedale village		1,492	1,409
Hopedale village		600	471
Little Mackinaw township, including Minier village		1,570	1,551
Minier village		746	664
Mackinaw township, including Mackinaw town		1,485	1,474
Mackinaw town		859	545

MINOR CIVIL DIVISIONS.		1900	1890
TAZEWELL COUNTY—Continued.			
Malone township		704	731
Morton township, including Morton village		1,759	1,661
Morton village		894	657
Pekin township, including Pekin city		8,645	6,537
Pekin city		8,420	6,347
Ward 1	2,234		
Ward 2	1,925		
Ward 3	2,472		
Ward 4	1,789		
Sand Prairie township		1,157	1,036
Spring Lake township		937	928
Tremont township, including part of Tremont town		1,591	1,280
Tremont town (part of)		707	461
Washington township, including Washington city		2,928	2,958
Washington city		1,459	1,301
UNION COUNTY		22,610	21,549
Alto Pass precinct, including Alto Pass village		1,870	2,186
Alto Pass village		518	389
Anna precinct, including wards 2, 3, and 4 of Anna city		3,611	1,597
Anna city (part of)		1,967	1,321
Total for Anna city, in Anna and Hess precincts		2,618	2,295
Ward 1	651		
Ward 2	706		
Ward 3	635		
Ward 4	626		
Cobden precinct, including Cobden village		3,610	4,106
Cobden village		1,034	994
Dongola precinct, including Dongola village		2,516	2,550
Dongola village		681	733
Hess precinct, including ward 1 of Anna city		2,208	3,191
Anna city (part of)		651	974
Jonesboro precinct, including Jonesboro city		2,199	2,091
Jonesboro city		1,130	----------
Lick Creek precinct		1,118	995
Mill Creek precinct, including Mill Creek village		677	570
Mill Creek village		273	----------
Misenheimer precinct		440	585
Preston precinct		366	315
Reynoldsville precinct[5]		539	----------
Rich precinct		662	451
Stokes precinct		1,005	822
Union precinct[5]		640	922
Western Saratoga precinct		1,149	1,168
VERMILION COUNTY		65,635	49,905
Blount township		1,848	1,836
Butler township, including Rankin village		2,435	2,084
Rankin village		754	314
Carroll township,[6] including Indianola village		1,455	1,714
Indianola village		381	472
Catlin township,[6] including Catlin village		2,514	2,069
Catlin village		697	275
Danville township, including Brookville, Germantown, Grape Creek, South Danville, and Tilton villages, Danville city, and part of Westville village.		25,457	17,768
Brookville village		422	----------
Danville city		16,354	11,491
Ward 1	2,379		
Ward 2	2,089		
Ward 3	3,211		
Ward 4	2,397		
Ward 5	1,843		
Ward 6	2,378		
Ward 7	2,057		
Germantown village		1,782	1,178
Grape Creek village		610	778
South Danville village		898	799
Tilton village		474	474
Westville village (part of)		151	----------
Total for Westville village, in Danville and Georgetown townships.		1,605	----------
Elwood township, including Ridge Farm village		2,646	2,748
Ridge Farm village		933	757
Georgetown township, including Georgetown and Himrod villages and part of Westville village.		5,804	2,636
Georgetown village		988	662
Himrod village		426	----------
Westville village (part of)		1,454	----------
Grant township, including Hoopeston city		5,653	3,719
Hoopeston city		3,823	1,911
Ward 1	850		
Ward 2	1,384		
Ward 3	1,589		
Jamaica township[7]		764	----------
Middlefork township, including Marysville village		2,260	2,291
Marysville village		764	186
Newell township		2,141	1,995
Oakwood township, including Fithian and Muncie villages.		3,318	2,873
Fithian village		309	----------
Muncie village		324	----------
Pilot township		1,549	1,585

[1] In 1890 in Toulon township only.
[2] Includes population (10,189) of Freeport city.
[3] Given in 1890 as in Buckeye township only.
[4] Freeport township not separately returned in 1890; probably returned with Freeport city, which was erroneously given as in Lancaster and Silver Creek townships.
[5] Reynoldsville precinct organized from part of Union precinct since 1890.
[6] Part taken to form part of Jamaica township since 1890.
[7] Organized from parts of Carroll, Catlin, Sidell, and Vance townships since 1890.

TABLE 4.—POPULATION OF ILLINOIS BY MINOR CIVIL DIVISIONS: 1890 AND 1900—Continued.

MINOR CIVIL DIVISIONS.		1900	1890
VERMILION COUNTY—Continued.			
Ross township, including Alvin and Rossville villages		3,879	3,129
Alvin village		368	----------
Rossville village		1,435	879
Sidell township,[1] including Sidell village		1,884	1,583
Sidell village		776	----------
Vance township,[1] including Fairmount village		2,028	1,875
Fairmount village		928	649
WABASH COUNTY		12,583	11,866
Bellmont precinct, including Bellmont village		1,424	1,493
Bellmont village		624	487
Coffee precinct		1,535	1,540
Friendsville precinct		1,161	1,104
Lancaster precinct		956	933
Lick Prairie precinct		529	584
Mt. Carmel precinct, including Mt. Carmel city		5,536	4,700
Mt. Carmel city		4,311	3,376
Ward 1	1,072		
Ward 2	996		
Ward 3	1,309		
Ward 4	934		
Wabash precinct		1,442	1,512
WARREN COUNTY		23,163	21,281
Berwick township		826	798
Coldbrook township		928	936
Ellison township		999	996
Floyd township		844	841
Greenbush township		802	819
Hale township		776	805
Kelly township		809	882
Lenox township		885	837
Monmouth township, including Monmouth city		8,682	7,081
Monmouth city		7,460	5,936
Ward 1	1,648		
Ward 2	1,180		
Ward 3	1,557		
Ward 4	1,241		
Ward 5	1,834		
Point Pleasant township		718	812
Roseville township, including Roseville village		1,664	1,475
Roseville village		1,014	788
Spring Grove township, including part of Alexis village		1,540	1,425
Alexis village (part of)		669	----------
[For total see Suez township, Mercer county.]			
Sumner township, including Little York village		1,029	891
Little York village		334	----------
Swan township		1,003	1,016
Tompkins township, including Kirkwood village		1,658	1,667
Kirkwood village		1,008	949
WASHINGTON COUNTY		19,526	19,262
Ashley township, including Ashley city		1,562	1,668
Ashley city		953	1,035
Beaucoup township		977	934
Bolo township		1,103	1,107
Covington township, including part of New Minden village.		930	930
New Minden village (part of)		97	71
Total for New Minden village, in Covington and Hoyleton townships.		226	217
Dubois township, including Dubois village		1,401	1,271
Dubois village		335	304
Hoyleton township, including Hoyleton village and part of New Minden village.		1,694	1,775
Hoyleton village		352	361
New Minden village (part of)		129	146
Irvington township, including Irvington village		1,366	1,263
Irvington village		240	----------
Johannisburg township		943	990
Lively Grove township		876	807
Nashville township, including Nashville city		2,874	2,788
Nashville city		2,184	2,084
Oakdale township		887	954
Okawville township, including Addieville and Okawville villages.		1,900	1,811
Addieville village		190	117
Okawville village		544	472
Pilot Knob township		836	775
Plum Hill township		905	902
Richview township, including Richview village		705	750
Richview village		444	465
Venedy township, including Venedy village		567	587
Venedy village		177	193
WAYNE COUNTY		27,626	[2] 23,806
Arrington township		2,026	1,808
Barnhill township		1,209	1,181
Bedford township, including Cisne village		1,978	1,688
Cisne village		400	----------

[1] Part taken to form part of Jamaica township since 1890.
[2] Includes population (1,602) of Brush Creek township, taken to form Garden Hill and Orchard townships since 1890.

MINOR CIVIL DIVISIONS.		1900	1890
WAYNE COUNTY—Continued.			
Big Mound township, including parts of wards 2 and 3 of Fairfield city.		1,579	1,284
Fairfield city (part of)		285	169
Total for Fairfield city, in Big Mound and Grover townships.		2,338	1,881
Ward 1	503		
Ward 2	853		
Ward 3	982		
Elm River township		1,208	1,114
Four Mile township		1,659	1,435
Garden Hill township[2]		639	----------
Grover township, including ward 1 and parts of wards 2 and 3 of Fairfield city.		2,802	2,454
Fairfield city (part of)		2,053	1,712
Hickory Hill township		1,596	1,306
Indian Prairie township, including Johnsonville village		2,057	1,812
Johnsonville village		268	----------
Jasper township		1,199	1,088
Lamard township, including Jeffersonville village		1,469	1,327
Jeffersonville village		286	256
Leech township, including Golden Gate village		2,031	1,560
Golden Gate village		345	----------
Massilon township		812	697
Mt. Erie township, including Mt. Erie village		1,615	1,413
Mt. Erie village		308	266
Orchard township[3]		1,700	----------
Orel township, including Wayne City village		1,604	1,586
Wayne City village[4]		522	----------
Zif township		448	451
WHITE COUNTY		25,386	25,005
Burnt Prairie township		2,157	2,051
Carmi township, including Carmi city		4,337	4,361
Carmi city		2,939	2,785
Ward 1	888		
Ward 2	967		
Ward 3	1,084		
Emma township		2,159	1,861
Enfield township, including Enfield town		2,164	2,108
Enfield town		971	870
Gray township, including part of Grayville city		2,040	2,211
Grayville city (part of)		1,165	1,385
[For total see French Creek precinct, Edwards county.]			
Hawthorne township		1,686	1,902
Heralds Prairie township		2,041	2,342
Indian Creek township, including Norris City village		3,159	2,806
Norris City village		868	223
Mill Shoals township, including Mill Shoals town and Springerton village.		3,107	2,642
Mill Shoals town		669	221
Springerton village		444	----------
Phillips township, including Crossville and Phillipstown villages.		2,536	2,721
Crossville village		523	----------
Phillipstown village		100	----------
WHITESIDE COUNTY		34,710	30,854
Albany township, including Albany village		833	792
Albany village		629	611
Clyde township		945	882
Coloma township, including Rock Falls city		2,643	2,104
Rock Falls city		2,176	1,900
Ward 1	725		
Ward 2	647		
Ward 3	804		
Erie township, including Erie village		1,078	800
Erie village		768	535
Fenton township		686	735
Fulton township, including Fulton city		3,012	2,390
Fulton city		2,685	2,099
Ward 1	697		
Ward 2	897		
Ward 3	1,091		
Garden Plain township		1,134	1,098
Genesee township		1,202	1,272
Hahnaman township		756	615
Hopkins township		1,148	1,115
Hume township		572	534
Jordan township		1,050	1,078
Lyndon township, including Lyndon village		1,064	963
Lyndon village		430	461
Montmorency township		687	586
Mt. Pleasant township, including Morrison city		3,847	3,080
Morrison city		2,308	2,088
Ward 1	630		
Ward 2	643		
Ward 3	1,035		
Newton township		791	794
Portland township		850	782
Prophetstown township, including Prophetstown town		2,022	1,568
Prophetstown town		1,143	694
Sterling township, including Sterling city		7,505	6,655
Sterling city		6,309	5,824
Ward 1	1,214		
Ward 2	1,577		

[3] Organized from part of Brush Creek township since 1890.
[4] Given in 1890 as in Four Mile and Orel townships.

TABLE 4.—POPULATION OF ILLINOIS BY MINOR CIVIL DIVISIONS: 1890 AND 1900—Continued.

MINOR CIVIL DIVISIONS.		1900	1890
WHITESIDE COUNTY—Continued.			
Sterling township—Continued.			
Sterling city—Continued.			
Ward 3	1,139		
Ward 4	1,158		
Ward 5	1,221		
Tampico township, including Tampico village		1,458	989
Tampico village		807	429
Union Grove township		996	981
Ustick township		931	1,032
WILL COUNTY		74,764	62,007
Channahon township, including Channahon village		959	1,095
Channahon village		261	----------
Crete township, including Crete village and part of Steger village.		2,239	1,688
Crete village		760	642
Steger village (part of)		355	----------
[For total see Bloom township, Cook county.]			
Custer township		610	545
Du Page township, including part of Romeoville village		1,194	1,254
Romeoville village (part of)		79	----------
Total for Romeoville village, in Du Page and Lockport townships.		113	----------
Florence township		759	774
Frankfort township, including Frankfort and Mokena villages.		1,662	1,648
Frankfort village		250	431
Mokena village		281	364
Green Garden township		889	1,003
Homer township		1,051	1,067
Jackson township, including Elwood village		1,155	1,180
Elwood village		244	243
Joliet township, including Joliet city		40,537	27,438
Joliet city		29,353	23,264
Ward 1	7,787		
Ward 2	3,088		
Ward 3	4,156		
Ward 4	2,708		
Ward 5	2,698		
Ward 6	4,019		
Ward 7	4,897		
Lockport township, including Lockport village and part of Romeoville village.		4,973	4,088
Lockport village		2,659	2,449
Romeoville village (part of)		34	----------
Manhattan township, including Manhattan village		1,131	1,061
Manhattan village		393	257
Monee township, including Monee village		1,216	1,309
Monee village		462	445
New Lenox township		1,204	1,164
Peotone township, including Peotone village		1,810	1,569
Peotone village		1,003	717
Plainfield township, including Plainfield village		1,793	1,779
Plainfield village		920	852
Reed township, including Braidwood city and part of Godley village.		3,811	5,208
Braidwood city		3,279	4,641
Ward 1	829		
Ward 2	871		
Ward 3	850		
Ward 4	729		
Godley village (part of)		263	----------
[For total see Braceville township, Grundy county.]			
Troy township		907	895
Washington township, including Beecher village		1,586	1,574
Beecher village		410	342
Wesley township		628	646
Wheatland township		904	926
Will township		860	816
Wilmington township, including Wilmington city		2,065	2,293
Wilmington city		1,420	1,576
Wilton township		921	987
WILLIAMSON COUNTY		27,796	22,226
Bainbridge precinct		841	816
Carterville precinct, including Carterville city and Grainville village.		2,315	1,352
Carterville city		1,749	969
Ward 1	854		
Ward 2	895		
Grainville village		290	----------
Crab Orchard precinct [1]		1,093	1,273
Creal Springs precinct,[2] including Creal Springs city		1,812	----------
Creal Springs city		940	539
Denison precinct [1]		426	----------
Eight Mile precinct		1,161	838
Grassy precinct		1,623	1,963

MINOR CIVIL DIVISIONS.		1900	1890
WILLIAMSON COUNTY—Continued.			
Herrin Prairie precinct, including Herrin city		2,824	793
Herrin city		1,559	----------
Ward 1	540		
Ward 2	476		
Ward 3	543		
Lake Creek precinct, including Johnstown city		3,050	2,272
Johnstown city		787	----------
Marion precinct,[1] including Marion city and Spillertown village.		4,429	2,875
Marion city		2,510	1,338
Spillertown village		348	----------
Northern precinct		1,684	1,939
Rock Creek precinct		1,118	1,293
Saline precinct,[2] including part of Bolton village		1,248	1,900
Bolton village (part of)		240	276
[For total see Stonefort township, Saline county.]			
Southern precinct		1,668	1,730
Union precinct [2]		750	2,048
Western precinct		1,754	1,134
WINNEBAGO COUNTY		47,845	39,938
Burritt township		658	733
Cherry Valley township, including Cherry Valley village		1,014	1,105
Cherry Valley village		349	----------
Durand township, including Durand village		1,256	1,223
Durand village		571	489
Guilford township		1,042	969
Harlem township		695	783
Harrison township		550	577
Laona township		577	664
New Milford township		761	865
Owen township		667	762
Pecatonica township, including Pecatonica village		1,677	1,796
Pecatonica village		1,045	1,059
Rockford township, including Rockford city		33,818	25,202
Rockford city		31,051	23,584
Ward 1	4,265		
Ward 2	6,328		
Ward 3	2,858		
Ward 4	3,451		
Ward 5	3,711		
Ward 6	7,266		
Ward 7	3,172		
Rockton township, including Rockton village		1,561	1,492
Rockton village		936	892
Roscoe township		811	894
Seward township		1,022	960
Shirland township		520	491
Winnebago township, including Winnebago village		1,216	1,422
Winnebago village		405	464
WOODFORD COUNTY		21,822	21,429
Cazenovia township, including Washburn village		1,557	1,436
Washburn village		703	598
Clayton township, including Benson village		1,194	1,266
Benson village		367	338
Cruger township		439	481
El Paso township, including El Paso city and Kappa village.		2,149	2,058
El Paso city		1,441	1,353
Kappa village		175	----------
Green township		823	828
Kansas township		424	458
Linn township		871	903
Metamora township, including Metamora village		1,653	1,710
Metamora village		758	758
Minonk township, including Minonk city		3,595	3,398
Minonk city		2,545	2,316
Ward 1	1,100		
Ward 2	630		
Ward 3	815		
Montgomery township		993	911
Olio township, including Eureka city		2,251	2,091
Eureka city		1,661	1,481
Ward 1	590		
Ward 2	508		
Ward 3	563		
Palestine township, including Secor village		1,164	1,270
Secor village		373	379
Panola township, including Panola village		1,023	971
Panola village		148	132
Partridge township		470	505
Roanoke township, including Roanoke village		1,930	1,878
Roanoke village		966	831
Spring Bay township, including Spring Bay village		342	339
Spring Bay village		128	147
Worth township		944	926

[1] Denison precinct organized from parts of Crab Orchard and Marion precincts since 1890.

[2] Creal Springs precinct organized from parts of Saline and Union precincts since 1890.

There are 930 incorporated cities, towns, and villages in Illinois, and these incorporated places are presented in table 5 in alphabetical order, being abstracted from table 4, in which they are presented in detail under the counties in which they are severally situated.

TABLE 5.—POPULATION OF THE INCORPORATED CITIES, TOWNS, AND VILLAGES OF ILLINOIS: 1890 AND 1900.

CITIES, TOWNS, AND VILLAGES.	POPULATION.	
	1900	1890
Abingdon city	2,022	1,321
Addieville village	190	117
Addison village	591	485
Adeline village	216	256
Albany village	629	611
Albion village	1,162	937
Aledo city	2,081	1,601
Alexis village	915	562
Algonquin village	550	----------
Alhambra village	368	----------
Alma village	418	----------
Alpha village	355	----------
Altamont town	1,335	1,044
Alton city	14,210	10,294
Altona town	633	654
Alto Pass village	518	389
Alvin village	368	----------
Amboy city	1,826	2,257
Andalusia village	326	281
Andover town	238	259
Anna city	2,618	2,295
Annawan village	428	387
Antioch village	522	303
Apple River village	576	572
Arcola city	1,995	1,733
Arenzville village	462	356
Argenta town	525	----------
Arlington village	400	436
Arlington Heights village	1,380	1,424
Arrowsmith village	317	----------
Arthur village	858	536
Ashkum village	429	300
Ashland town	1,201	1,045
Ashley city	953	1,035
Ashmore village	476	446
Ashton village	756	680
Assumption village	1,702	1,076
Astoria town	1,684	1,357
Athens city	1,535	944
Atkinson village	762	534
Atlanta city	1,270	1,178
Atwood village	698	530
Auburn village	1,281	874
Augusta village	1,149	1,077
Aurora city	24,147	19,688
Ava village	984	807
Averyville village	1,573	----------
Aviston village	387	381
Avon village	809	692
Baldwin village	381	298
Bardolph village	387	447
Barrington village	1,162	848
Barry city	1,643	1,354
Bartelso village	274	----------
Bartlett village	360	263
Basco village	318	327
Batavia city	3,871	3,543
Batchtown village	360	----------
Bath village	330	384
Baylis village	340	368
Beardstown city	4,827	4,226
Beecher village	410	342
Beecher City village	340	----------
Beechwood village	854	----------
Belknap village	372	358
Belle Prairie village	129	----------
Bellerive town	370	----------
Belleville city	17,484	15,361
Bellflower village	356	----------
Bellmont village	624	487
Belvidere city	6,937	3,867
Bement village	1,484	1,129
Benson village	367	338
Bensenville village	374	295
Bentley city	138	144
Benton village	1,341	939
Berlin village	256	260
Bethalto village	477	879
Bethany village	873	688
Biggsville village	417	487
Bingham town	273	178
Bird village	335	----------
Bishop Hill village	345	330
Blandinsville village	995	877
Bloomingdale village	235	463
Bloomington city	23,286	20,484
Blue Island village	6,114	3,329
Blue Mound town	714	696
Bluffs village	539	421
Bolton village	479	464
Bone Gap village	496	----------
Bonfield village	165	150
Bourbonnais village	595	----------
Bowen village	528	376
Braceville village	1,669	2,150

CITIES, TOWNS, AND VILLAGES.	POPULATION.	
	1900	1890
Bradford village	773	604
Bradley village	1,518	----------
Braidwood city	3,279	4,641
Breese village	1,571	808
Bridgeport town	487	474
Brighton village	660	742
Brimfield town	677	719
Bristol village	427	----------
Broadwell village	202	231
Brocton village	613	292
Brooklyn village	865	216
Brooklyn village	1,019	----------
Brookville village	422	----------
Broughton village	327	----------
Browning town	455	----------
Browns village	421	----------
Brussels village	270	228
Bryant village	355	309
Buckley village	490	433
Buda village	873	990
Buffalo village	531	----------
Bunker Hill city	1,279	1,269
Bureau village	545	363
Bushnell city	2,490	2,314
Butler village	292	311
Byron village	1,015	698
Cabery village	385	342
Cable village	697	1,276
Cairo city	12,566	10,324
Cambridge village	1,345	940
Campbell Hill village	497	280
Camp Point village	1,260	1,150
Campus village	226	----------
Canton city	6,564	5,604
Cantrall village	396	----------
Capron village	502	436
Carbondale city	3,318	2,382
Carbon Hill village	1,252	----------
Carlinville city	3,502	3,293
Carlyle city	1,874	1,784
Carmi city	2,939	2,785
Carpentersville village	1,002	754
Carrier Mills village	427	----------
Carrollton city	2,355	2,258
Carterville city	1,749	969
Carthage town	2,104	1,654
Cary village	398	----------
Casey city	1,500	844
Caseyville village	449	475
Catlin village	697	275
Cedarville village	377	326
Central City	290	673
Central City village	615	304
Centralia city	6,721	4,763
Cerro Gordo village	1,008	939
Chadwick village	505	----------
Champaign city	9,098	5,839
Chandlerville village	940	910
Channahon village	261	----------
Chapin village	514	----------
Charleston city	5,488	4,135
Chatham village	629	482
Chatsworth town	1,038	827
Chebanse town	555	616
Chenoa city	1,512	1,226
Cherry Valley village	349	----------
Chester city	2,832	2,708
Chesterfield village	377	374
Chicago city	1,698,575	1,099,850
Chicago Heights village	5,100	----------
Chillicothe city	1,699	1,632
Chrisman city	905	820
Cisco village	360	----------
Cisne village	400	----------
Cissna Park village	623	----------
Claremont town	226	212
Clarke City village	621	----------
Clay City village	907	----------
Clayton village	996	1,033
Clifton village	652	474
Clinton city	4,452	2,598
Coal City	2,607	1,672
Coal Valley village	259	207
Coatsburg village	321	308
Cobden village	1,034	994
Coffeen village	963	518
Colchester city	1,635	1,643
Colfax village	1,153	----------
Collinsville city	4,021	3,498
Columbia town	1,197	1,267
Columbus village	196	201
Compton village	428	234
Cordova village	414	443
Cornell village	521	437
Cortland village	261	313

CITIES, TOWNS, AND VILLAGES.	POPULATION.	
	1900	1890
Coulterville town	650	598
Cowden village	751	702
Creal Springs city	940	539
Crescent City village	371	----------
Creston village	381	329
Crete village	760	642
Crossville village	523	----------
Crotty village	1,036	1,190
Crystal Lake village	950	781
Cuba city	1,198	1,114
Cullom village	456	200
Dahlgren village	452	301
Dakota village	269	283
Dallas City	970	747
Dalton City village	383	334
Dana village	310	221
Danforth village	407	----------
Danvers village	607	506
Danville city	16,354	11,491
Davis village	398	455
Dawson village	574	----------
Decatur city	20,754	16,841
Deer Creek village	298	125
Dekalb city	5,904	2,579
De Land village	411	----------
Delavan city	1,304	1,176
Depue village	488	455
De Soto village	560	376
Des Plaines village	1,666	986
Detroit town	149	161
Dewitt village	253	265
Diamond village	672	----------
Dieterich village	352	----------
Dixon city	7,917	5,161
Dolton village	1,229	1,110
Dongola village	681	733
Donnellson village	268	----------
Dover village	247	220
Downers Grove village	2,103	960
Dubois village	335	304
Duquoin city	4,353	4,052
Durand village	571	489
Dwight village	2,015	1,354
Earlville city	1,122	1,058
East Alton village	454	----------
East Carondelet village	222	404
East Dubuque city	1,146	1,069
East Dundee village	1,417	1,150
East Galesburg village	663	----------
Easton village	335	----------
East Peoria village	899	392
East St. Louis city	29,655	15,169
Eddyville village	162	212
Edgewood town	412	255
Edinburg village	1,071	806
Edison Park village	344	----------
Edwardsville city	4,157	3,561
Effingham city	3,774	3,260
Elburn village	606	584
Eldara town	249	241
Eldorado town	1,445	----------
Elgin city	22,433	17,823
Elizabeth town	659	495
Elizabethtown village	668	652
Elkhart city	553	414
Elkville village	465	145
Ellis Grove village	280	----------
Ellisville village	219	255
Elmhurst village	1,728	1,050
Elmwood town	1,582	1,548
El Paso city	1,441	1,353
Elsah village	220	271
Elvaston village	308	307
Elwood village	244	243
Emden village	330	----------
Emington village	206	129
Enfield town	971	870
Equality village	898	622
Erie village	768	535
Essex village	385	266
Eureka city	1,661	1,481
Evanston city	19,259	----------
Evansville town	663	407
Evergreen Park village	445	----------
Ewing village	419	290
Exeter town	233	244
Fairbury city	2,187	2,324
Fairfield city	2,338	1,881
Fairmount village	928	649
Fairview village	501	492
Fancher village	157	----------
Farina town	693	618
Farmer city	1,664	1,367
Farmersville village	315	----------
Farmington city	1,729	1,375

Table 5.—POPULATION OF THE INCORPORATED CITIES, TOWNS, AND VILLAGES OF ILLINOIS: 1890 AND 1900—Continued.

Cities, towns, and villages.	Population. 1900	Population. 1890
Fayetteville village	282	312
Ferris village	269	305
Fidelity town	222	----------
Fieldon town	259	292
Fillmore village	500	----------
Findlay village	479	----------
Fisher village	614	----------
Fithian village	309	----------
Flanagan village	509	384
Flat Rock village	315	151
Flora city	2,311	1,695
Forest City village	309	----------
Forrest town	952	1,021
Forreston town	1,047	1,118
Fort Sheridan village	1,575	451
Fosterburg village	130	110
Frankfort village	250	431
Franklin village	687	578
Franklin Grove town	681	736
Franklin Park village	483	----------
Freeburg village	1,214	848
Freeport city	13,258	10,189
Fulton city	2,685	2,099
Galatia village	642	519
Galena city	5,005	5,635
Galesburg city	18,607	15,264
Galva town	2,682	2,409
Gardner village	1,036	1,094
Geneseo city	3,856	3,182
Geneva city	2,446	1,692
Genoa village	1,140	634
Georgetown village	988	662
Germantown village	1,782	1,178
Germantown village	655	587
Gibson City	2,054	1,803
Gilberts village	222	----------
Gillespie village	873	948
Gilman city	1,441	1,112
Girard city	1,661	1,524
Gladstone village	433	----------
Glasford village	409	268
Glasgow village	235	187
Glencoe village	1,020	569
Glen Ellyn village	793	473
Godfrey village	29	228
Godley village	329	296
Golconda village	1,140	1,174
Golden village	516	466
Golden Gate village	345	----------
Good Hope village	430	368
Goreville village	406	----------
Grafton village	988	927
Grainville village	290	----------
Grand Ridge village	392	328
Grand Tower city	881	624
Granite city	3,122	----------
Grant Park village	442	340
Granville village	320	148
Grape Creek village	610	778
Grayslake village	416	----------
Grayville city	1,948	1,999
Greenfield city	1,085	1,131
Greenup village	1,085	858
Greenview village	1,019	1,106
Greenville city	2,504	1,868
Gridley town	716	474
Griggsville city	1,404	1,400
Grossdale village	1,111	----------
Gross Point village	669	----------
Hamburg village	308	----------
Hamilton city	1,344	1,301
Hamletsburg village	280	----------
Hammond village	481	----------
Hampshire village	760	696
Hampton village	374	341
Hanover village	785	743
Hardin village	494	311
Harlem village	4,085	----------
Harrisburg town	2,202	1,723
Hartsburg village	269	269
Harvard city	2,602	1,967
Harvel village	357	246
Harvey city	5,395	----------
Havana city	3,268	2,525
Hebron village	611	----------
Hecker village	200	----------
Henderson town	170	163
Hennepin village	523	574
Henry city	1,637	1,512
Herrick village	421	----------
Herrin city	1,559	----------
Herscher village	384	224
Hettick village	259	----------
Heyworth village	683	566
Highland city	1,970	1,857
Highland Park city	2,806	2,163
Hillsboro city	1,937	----------
Himrod village	426	----------
Hinckley village	587	496
Hindsboro village	343	288
Hinsdale village	2,578	1,584
Hodgkins village	195	----------
Holloway village	207	----------
Homer village	1,080	917
Homewood village	352	----------
Hoopeston city	3,823	1,911
Hopedale village	600	471
Hoyleton village	352	361
Hudson town	378	278
Huey village	267	----------
Humboldt village	319	279
Hume village	598	433
Huntley village	606	550
Hutsonville village	743	582
Illiopolis village	744	689
Ina town	317	----------
Indianola village	381	472
Industry village	463	432
Ipava village	749	667
Iroquois village	427	393
Irving village	675	630
Irvington village	240	----------
Itasca village	256	----------
Iuka village	421	362
Ivesdale village	476	323
Jacksonville city	15,078	12,935
Jeffersonville village	286	256
Jerseyville city	3,517	3,207
Jewett village	322	335
Johnsonville village	268	----------
Johnstown city	787	----------
Joliet city	29,353	23,264
Jonesboro city	1,130	----------
Kampsville village	330	172
Kane village	588	551
Kangley village	1,004	934
Kankakee city	13,595	9,025
Kansas village	1,049	1,037
Kappa village	175	----------
Kaskaskia village	177	----------
Keithsburg city	1,566	1,484
Kempton village	409	201
Kenilworth village	336	----------
Kenney village	584	497
Kewanee city	8,382	4,569
Keyesport village	500	----------
Kinderhook village	370	----------
Kingston village	305	295
Kingston village	509	----------
Kinmundy city	1,221	1,045
Kinsman village	174	129
Kirkland village	636	410
Kirkwood village	1,008	949
Knoxville city	1,857	1,728
Lacon city	1,601	1,649
Ladd village	1,324	----------
Lafayette village	283	250
Lagrange village	3,969	2,314
Lagrange Park village	730	----------
La Harpe city	1,591	1,113
Lake Bluff village	490	----------
Lake Forest city	2,215	1,203
Lake Zurich village	215	----------
La Moille village	576	516
Lanark city	1,306	1,295
Lansing village	830	----------
La Prairie village	182	194
La Rose village	146	----------
Lasalle city	10,446	9,855
Latham village	429	265
Lawrenceville city	1,300	865
Leaf River village	507	339
Lebanon city	1,812	1,636
Lee village	287	264
Leland village	634	554
Lemont village	2,449	----------
Lena town	1,252	1,270
Lenzburg village	343	266
L'Erable village	135	----------
Lerna village	396	----------
Leroy city	1,629	1,258
Lewistown city	2,504	2,166
Lexington city	1,415	1,187
Liberty town	499	----------
Libertyville village	864	550
Lima village	280	251
Lincoln city	8,962	6,725
Lisbon village	279	----------
Litchfield city	5,918	5,811
Little York village	334	----------
Loami village	481	383
Lockport village	2,659	2,449
Loda village	668	598
Lombard village	590	515
London Mills village	528	661
Long Point village	284	----------
Loraine village	349	327
Lostant village	480	378
Louisville village	646	637
Lovington village	815	767
Ludlow village	306	298
Lyndon village	430	461
Lynnville village	176	----------
Lyons village	951	732
McHenry village	1,013	979
McLean village	532	500
McLeansboro city	1,758	1,355
Macedonia village	315	----------
Mackinaw town	859	545
Macomb city	5,375	4,052
Macon village	705	819
Madison village	1,979	----------
Magnolia village	264	287
Mahomet village	515	473
Makanda village	528	344
Malden village	309	319
Malta village	507	461
Manchester town	430	408
Manhattan village	393	257
Manito village	561	444
Mansfield village	708	533
Manteno village	932	627
Maple Park village	391	382
Maquon village	475	501
Marengo city	2,005	1,445
Marine village	666	637
Marion city	2,510	1,338
Marissa village	1,086	876
Maroa city	1,213	1,164
Marseilles city	2,559	2,210
Marshall city	2,077	1,900
Martinsville village	1,000	779
Martinton village	319	125
Marysville village	764	186
Mascoutah city	2,171	2,032
Mason city	1,890	1,869
Mason town	369	425
Mattison village	449	323
Mattoon city	9,622	6,833
Maywood village	4,532	----------
Mazon village	447	----------
Mechanicsburg village	476	426
Medora village	449	470
Melrose Park village	2,592	----------
Melvin village	550	491
Mendon village	627	640
Mendota city	3,736	3,542
Meredosia town	700	621
Metamora village	758	758
Metcalf village	429	244
Metropolis city	4,069	3,573
Milan town	719	692
Milford village	1,077	957
Mill Creek village	273	----------
Milledgeville village	633	446
Millersburg village	305	----------
Millington village	286	301
Mill Shoals town	669	221
Millstadt village	1,172	1,186
Milton village	420	415
Mineral village	339	188
Minier village	746	664
Minonk city	2,545	2,316
Minooka village	424	360
Modesto village	299	----------
Mokena village	281	364
Moline city	17,248	12,000
Momence city	2,026	1,635
Monee village	462	445
Monmouth city	7,460	5,936
Montgomery village	350	263
Monticello city	1,982	1,643
Montrose village	300	----------
Morgan Park village	2,329	1,027
Morris city	4,273	3,653
Morrison city	2,308	2,088
Morrisonville village	934	844
Morton village	894	657
Morton Grove village	564	----------
Mound City	2,705	----------
Mound Station town	178	219
Mt. Auburn village	235	222
Mt. Carmel city	4,311	3,376
Mt. Carroll city	1,965	1,836
Mt. Erie village	308	266
Mt. Greenwood village	190	----------
Mt. Morris village	1,048	895
Mt. Olive village	2,935	1,986
Mt. Pulaski city	1,643	1,357
Mt. Sterling town	1,960	1,655
Mt. Vernon city	5,216	3,233
Mt. Zion town	370	----------
Moweaqua village	1,478	848
Mulberry Grove village	632	----------
Muncie village	324	----------
Murphysboro city	6,463	3,880
Murrayville village	467	422
Naperville city	2,629	2,216
Naples town	398	452
Nashville city	2,184	2,084
Nauvoo city	1,321	1,208
Nebo village	508	453
Neoga village	1,126	829
Neponset village	516	542
Newark village	410	390
New Athens village	856	624

TABLE 5.—POPULATION OF THE INCORPORATED CITIES, TOWNS, AND VILLAGES OF ILLINOIS: 1890 AND 1900—Continued.

CITIES, TOWNS, AND VILLAGES.	POPULATION.	
	1900	1890
New Baden village	510	----------
New Berlin village	533	494
New Boston city	703	445
New Burnside village	468	596
New Canton town	476	424
New Douglas village	469	555
New Grand Chain village	451	----------
New Grantsburg village	227	----------
New Haven village	429	336
New Holland village	358	----------
Newman city	1,166	990
New Memphis village	249	----------
New Minden village	226	217
New Salem town	290	307
Newton city	1,630	1,428
New Windsor town	473	477
Niantic town	654	639
Niles village	514	----------
Niles Center village	529	----------
Nilwood village	1,378	----------
Noble town	597	424
Nokomis city	1,371	1,305
Nora village	312	309
Normal town	3,795	3,459
Norris City village	868	223
North Alton village	904	763
North Chicago village	1,150	----------
North Chillicothe town	417	----------
North Peoria village	2,358	1,086
North Utica village	1,150	1,094
Nunda village	604	438
Oakford village	338	----------
Oakland city	1,198	995
Oakley town	99	----------
Oblong village	743	390
Oconee village	316	332
Odell village	1,000	800
Odin village	1,180	817
O'Fallon village	1,267	865
Ogden village	419	334
Ohio village	461	364
Okawville village	544	472
Old Marissa village	216	----------
Olmsted village	268	203
Olney city	4,260	3,831
Omaha village	569	428
Onarga village	1,270	994
Oneida city	785	699
Oquawka village	1,010	----------
Orangeville village	343	347
Oregon city	1,577	1,566
Orion village	584	624
Orland Park village	366	----------
Oswego village	618	641
Ottawa city	10,588	9,985
Otterville town	208	173
Owaneco village	255	----------
Palatine village	1,020	891
Palestine village	979	732
Palmer town	299	432
Palmyra village	813	505
Pana city	5,530	5,077
Panola village	148	132
Papineau village	188	141
Paris city	6,105	4,996
Parkersburg town	211	196
Park Ridge village	1,340	987
Patoka village	640	502
Pawnee village	595	----------
Pawpaw village	765	----------
Paxton city	3,036	2,187
Payson village	465	----------
Pearl village	722	928
Pearl City village	437	----------
Pecatonica village	1,045	1,059
Pekin city	8,420	6,347
Peoria city	56,100	41,024
Peoria Heights village	309	----------
Peotone village	1,003	717
Percy village	660	----------
Perry town	642	705
Peru city	6,863	5,550
Petersburg city	2,807	2,342
Phillipstown village	100	----------
Philo village	502	491
Pinckneyville city	2,357	1,298
Piper City village	577	460
Pittsfield city	2,293	2,295
Plainfield village	920	852
Plainville village	296	----------
Plano city	1,634	1,825
Pleasant Hill village	390	310
Pleasant Plains village	575	518
Plymouth village	854	710
Pocahontas village	482	372
Polo city	1,869	1,728
Pontiac city	4,266	2,784
Pontoosuc village	299	249
Poplar Grove village	323	232
Port Byron village	732	775
Prairie City village	818	812
Prairie du Rocher village	347	408
Princeton city	4,023	3,396
Princeville village	735	641
Prophetstown town	1,143	694
Pulaski village	424	----------
Quincy city	36,252	31,494
Raleigh village	333	----------
Ramsey village	747	598
Rankin village	754	314
Ransom village	339	338
Rantoul village	1,207	1,074
Rapids City village	212	326
Raymond village	906	841
Redbud city	1,169	1,176
Reddick village	261	----------
Redmon town	282	99
Renault village	217	----------
Reynolds village	329	----------
Richmond village	576	415
Richview village	444	465
Ridge Farm village	933	757
Ridgely village	1,169	1,007
Ridgway village	839	523
Ridott village	212	----------
Ripley town	298	304
Riverdale village	558	----------
River Forest village	1,589	----------
River Grove village	333	287
Riverside village	1,551	----------
Riverton village	1,511	1,127
Riverview village	406	----------
Roanoke village	966	831
Roberts village	446	325
Robinson city	1,683	1,387
Rochelle city	2,073	1,789
Rochester village	365	----------
Rock City village	174	148
Rockbridge village	588	336
Rock Falls city	2,176	1,900
Rockford city	31,051	23,584
Rock Island city	19,493	13,634
Rockton village	936	892
Rockwood village	169	----------
Rome town	229	186
Romeoville village	113	----------
Roodhouse city	2,351	2,360
Roseville village	1,014	788
Rosiclare village	278	274
Rossville village	1,435	879
Ruma village	151	----------
Rushville city	2,292	2,031
Russellville town	253	284
Rutland village	893	509
Sadorus village	340	277
Sailor Springs village	479	----------
St. Anne village	1,000	718
St. Augustine village	229	255
St. Charles city	2,675	1,690
St. David village	481	----------
St. Elmo town	1,050	354
St. Francisville village	591	432
St. Jacob village	464	475
St. Joseph village	637	552
St. Libory village	220	----------
St. Mary village	395	----------
Ste. Marie village	406	318
Salem city	1,642	1,493
Saline village	151	----------
Sandoval village	1,258	834
Sandwich city	2,520	2,516
San Jose village	479	307
Sato village	162	----------
Saunemin village	350	366
Savanna city	3,325	3,097
Saybrook village	879	851
Scales Mound village	418	----------
Sciota village	238	238
Scottville village	364	363
Sears village	186	----------
Seatonville village	909	536
Secor village	373	379
Shabbona village	587	502
Shannon village	678	591
Shawneetown city	1,698	----------
Sheffield village	1,265	993
Shelbyville city	3,546	3,162
Sheldon village	1,103	910
Sheridan village	485	425
Sherrard village	826	----------
Shipman village	396	410
Shumway village	258	----------
Sibley village	444	404
Sidell village	776	----------
Sidney village	564	581
Sigel village	293	258
Simpson village	187	----------
Smithboro village	314	393
Smithfield village	420	----------
Smithton village	405	411
Somonauk village	630	468
Sorento village	1,000	538
South Danville village	898	799
South Elgin village	515	505
South Holland village	766	1,005
South Wilmington village	711	----------
Sparland town	459	471
Sparta city	2,941	1,979
Spillertown village	348	----------
Spring Bay village	128	147
Springerton village	444	----------
Springfield city	34,159	24,963
Spring Forest village	378	----------
Spring Garden town	227	181
Spring Valley city	6,214	3,837
Stanford village	601	389
Staunton city	2,786	2,209
Steeleville village	562	401
Steger village	712	----------
Sterling city	6,309	5,824
Stewardson town	677	617
Stockton village	946	379
Stonington village	438	270
Strasburg village	392	258
Strawn village	224	233
Streator city	14,079	11,414
Stronghurst village	762	----------
Sublette village	306	----------
Sullivan city	2,399	1,468
Summerfield village	360	557
Summit village	547	----------
Sumner city	1,268	1,037
Swansea village	735	----------
Swedona village	111	159
Sycamore city	3,653	2,987
Table Grove village	376	----------
Tallula village	639	445
Tamaroa village	853	----------
Tampico village	807	429
Taylorville city	4,248	2,829
Tennessee village	327	313
Teutopolis village	498	----------
Thebes village	417	----------
Thompsonville village	398	309
Thomson village	467	374
Tilton village	474	474
Time village	125	146
Tinley Park village	300	----------
Tiskilwa village	965	801
Toledo town	818	676
Tolono village	845	902
Toluca city	2,629	----------
Tonica village	497	473
Topeka village	160	141
Toulon town	1,057	945
Towanda village	467	402
Tower Hill village	615	543
Tremont town	768	508
Trenton city	1,706	1,384
Troy city	1,080	826
Troy Grove village	316	283
Tuscola city	2,569	1,897
Union village	322	----------
Upper Alton city	2,373	1,803
Urbana city	5,728	3,511
Vandalia city	2,665	2,144
Varna village	403	398
Venedy village	177	193
Venice city	2,450	932
Vergennes village	416	275
Vermilion village	305	325
Vermont village	1,195	1,158
Versailles town	524	517
Victoria village	329	308
Vienna city	1,217	828
Viola village	552	421
Virden city	2,280	1,610
Virginia city	1,600	1,602
Waggoner village	268	----------
Waldron village	295	308
Walnut village	791	605
Walshville village	130	167
Wapella village	442	371
Warren village	1,327	1,172
Warrensburg town	503	----------
Warsaw town	2,335	2,721
Washburn village	703	598
Washington city	1,459	1,301
Wataga village	545	586
Waterloo city	2,114	1,860
Waterman village	358	351
Watseka city	2,505	2,017
Watson village	341	326
Wauconda village	397	368
Waukegan city	9,426	4,915
Waverly city	1,573	1,337
Wayne City village	522	----------
Waynesville village	528	368
Weldon village	536	----------
Wenona city	1,486	1,053
West Brooklyn village	279	----------
West Chicago village	1,877	1,506
West Dundee village	1,348	873
Western Springs village	662	451
Westfield village	820	510
West Freeport village	724	----------

TABLE 5.—POPULATION OF THE INCORPORATED CITIES, TOWNS, AND VILLAGES OF ILLINOIS: 1890 AND 1900—Continued.

CITIES, TOWNS, AND VILLAGES.	POPULATION.		CITIES, TOWNS, AND VILLAGES.	POPULATION.		CITIES, TOWNS, AND VILLAGES.	POPULATION.	
	1900	1890		1900	1890		1900	1890
West Hammond village	2,935	----------	Wilmette village	2,300	1,458	Woodland village	331	----------
West Point village	277	----------	Wilmington city	1,420	1,576	Woodlawn town	350	----------
West Salem town	700	476	Wilmington village	213	----------	Woodson village	255	----------
Westville village	1,605	----------	Winchester city	1,711	1,542	Woodstock city	2,502	1,683
Wheaton city	2,345	1,622	Windsor city	866	888	Worden village	544	522
Wheeler village	206	----------	Winnebago village	405	464	Wyanet village	902	670
Wheeling town	331	811	Winnetka village	1,833	1,079	Wyoming city	1,277	1,116
Whitehall city	2,030	1,961	Winslow village	405	332	Xenia village	800	878
Williamsfield village	447	----------	Winstanley Park village	1,055	----------	Yates City village	650	687
Williamsville village	573	444	Witt village	428	----------	York village	353	294
Willisville village	398	----------	Woodhull village	774	608	Yorkville village	413	375

Of the above named 930 incorporated cities, towns, and villages, 614 have less than 1,000 inhabitants; 878 have less than 5,000; 27 have more than 5,000, but less than 10,000; 14 have more than 10,000, but less than 20,000; 4 have more than 20,000, but less than 25,000; and 7 have more than 25,000.

Table 6 gives for each of the 7 cities having upwards of 25,000 inhabitants in 1900 the population at each census from 1830 to 1900, inclusive, so far as it is separately stated in the census reports at each decennial period. Table 7, which immediately follows, shows for each city the increase in population by number and per cent during each of the ten-year periods.

TABLE 6.—POPULATION OF THE PRINCIPAL CITIES OF ILLINOIS: 1830 TO 1900.

CITIES.	1900	1890	1880	1870	1860	1850	1840	1830
Chicago city	1,698,575	1,099,850	503,185	298,977	109,260	29,963	4,470	----------
East St. Louis city	29,655	15,169	9,185	5,644	----------	----------	----------	----------
Joliet city	29,353	23,264	11,657	7,263	7,104	2,659	2,558	----------
Peoria city	56,100	41,024	29,259	22,849	14,045	5,095	1,467	----------
Quincy city	36,252	31,494	27,268	24,052	13,718	6,902	2,319	300
Rockford city	31,051	23,584	13,129	11,049	6,979	2,093	----------	----------
Springfield city	34,159	24,963	19,743	17,364	9,320	4,533	2,579	----------

TABLE 7.—INCREASE IN POPULATION OF THE PRINCIPAL CITIES OF ILLINOIS: 1830 TO 1900.

CITIES.	INCREASE FROM 1890 TO 1900.		INCREASE FROM 1880 TO 1890.		INCREASE FROM 1870 TO 1880.		INCREASE FROM 1860 TO 1870.		INCREASE FROM 1850 TO 1860.		INCREASE FROM 1840 TO 1850.		INCREASE FROM 1830 TO 1840.	
	Number.	Per cent.	Number.	Per cent.	Number.	Per cent.	Number.	Per cent.	Number.	Per cent.	Number.	Per cent.	Number.	Per cent.
Chicago city	598,725	54.4	596,665	118.5	204,208	68.3	189,717	173.6	79,297	264.6	25,493	570.3	----------	----------
East St. Louis city	14,486	95.4	5,984	65.1	3,541	62.7	----------	----------	----------	----------	----------	----------	----------	----------
Joliet city	6,089	26.1	11,607	99.5	4,394	60.4	159	2.2	4,445	167.1	101	3.9	----------	----------
Peoria city	15,076	36.7	11,765	40.2	6,410	28.0	8,804	62.6	8,950	175.6	3,628	247.3	----------	----------
Quincy city	4,758	15.1	4,226	15.5	3,216	13.3	10,334	75.3	6,816	98.7	4,583	197.6	2,019	673.0
Rockford city	7,467	31.6	10,455	79.6	2,080	18.8	4,070	58.3	4,886	233.4	----------	----------	----------	----------
Springfield city	9,196	36.8	5,220	26.4	2,379	13.7	8,044	86.3	4,787	105.6	1,954	75.7	----------	----------

All of the above named cities show an increase in population since 1890, the largest percentage of gain being 95.4 for the city of East St. Louis, and the smallest 15.1 for the city of Quincy. Chicago, with 1,698,575 inhabitants in 1900, shows a numerical increase of 598,725 since 1890, and a rate of increase of 54.4 per cent; this is about the same numerical increase, but less than half the rate of increase, shown for the ten years from 1880 to 1890, during which period the boundaries of the city were widely extended. Peoria, the second city in magnitude, has a population of 56,100 in 1900, as compared with 41,024 in 1890, the increase in ten years being 15,076, or 36.7 per cent. Springfield, the fourth city in the state, with a population of 34,159 in 1900, shows a gain of 9,196, or 36.8 per cent, during the decade, part of which is due to recent annexations of territory. The greatest growth is observed in East St. Louis, which has nearly doubled its population during the last ten years, and is now more than five times as large as when its first census was taken in 1870.

William A. Rossiter

Director of the Census.

COPYRIGHT ENTRY DEC 28 1900

Twelfth Census of the United States.

CENSUS BULLETIN.

No. 22. WASHINGTON, D. C. December 18, 1900.

POPULATION OF INDIANA BY COUNTIES AND MINOR CIVIL DIVISIONS.

This bulletin, prepared under the direction of Mr. WILLIAM C. HUNT, chief statistician for population, gives the aggregate population of Indiana by counties and minor civil divisions, according to the official count of the returns of the Twelfth Census, taken as of June 1, 1900.

Indiana was organized as a territory July 4, 1800, and admitted as a state December 11, 1816. Table 1 shows the population of Indiana at each census from 1800 to 1900, inclusive, together with the increase by number and per cent during each decade.

TABLE 1.—POPULATION OF INDIANA: 1800 TO 1900.

CENSUS YEARS.	Population.	INCREASE.	
		Number.	Per cent.
1900	2,516,462	324,058	14.8
1890	2,192,404	214,103	10.8
1880	1,978,301	297,664	17.7
1870	1,680,637	330,209	24.5
1860	1,350,428	362,012	36.6
1850	988,416	302,550	44.1
1840	685,866	342,835	99.9
1830	343,031	195,853	133.1
1820	147,178	122,658	500.2
1810	24,520	18,879	334.7
1800	5,641		

The population of the state in 1900 is 2,516,462 as compared with a population in 1890 of 2,192,404, showing an increase during the last ten years of 324,058, or 14.8 per cent. This rate of increase is somewhat greater than that of the decade immediately preceding, when it was 10.8 per cent, but is less than that of any other ten-year period in the history of the state. The numerical increase for the last decade is greater than that for either of the two decades between 1870 and 1890.

The present population of the state is more than 446 times as large as the population reported at the first census in 1800, when it was only 5,641.

The total land surface of Indiana is, approximately, 35,910 square miles, the average number of persons to the square mile at the censuses of 1890 and 1900 being as follows: 1890, 61.1; 1900, 70.1.

(C P 15 M)

Table 2 shows the population of Indiana by counties at each census from 1800 to 1900, inclusive, while table 3, which immediately follows, shows, for each county, the increase (or decrease) by number and per cent during the ten years from 1890 to 1900.

TABLE 2.—POPULATION OF INDIANA BY COUNTIES: 1800 TO 1900.

COUNTIES.	1900	1890	1880	1870	1860	1850	1840	1830	1820	1810	1800	1790
The State	2,516,462	2,192,404	1,978,301	1,680,637	1,350,428	988,416	685,866	343,031	147,178	24,520	5,641	
Adams	22,232	20,181	15,385	11,382	9,252	5,797	2,264					
Allen	77,270	66,689	54,763	43,494	29,328	16,919	5,942	996				
Bartholomew	24,594	23,867	22,777	21,133	17,865	12,428	1,226	5,476				
Benton	13,123	11,903	11,108	5,615	2,809	1,144						
Blackford	17,213	10,461	8,020	6,272	4,122	2,860	10,042					
Boone	26,321	26,572	25,922	22,593	16,753	11,631	8,121	621				
Brown [1]											50	
Brown	9,727	10,308	10,264	8,681	6,507	4,846	2,364					
Carroll	19,953	20,021	18,345	16,152	13,489	11,015	7,819	1,611				
Cass	34,545	31,152	27,611	24,193	16,843	11,021	5,480	1,162				
Clark	31,835	30,259	28,610	24,770	20,502	15,828	14,595	10,686	8,709	5,670		
Clay	34,285	30,536	25,854	19,084	12,161	7,944	5,567	1,616				
Clinton	28,202	27,370	23,472	17,330	14,505	11,869	7,508	1,423				
Crawford [1]											65	
Crawford	13,476	13,941	12,356	9,851	8,226	6,524	5,282	3,238	2,583			
Daviess	29,914	26,227	21,552	16,747	13,323	10,352	6,720	4,543	3,432			
Dearborn	22,194	23,364	26,671	24,116	24,406	20,166	19,327	13,974	11,468	7,310		
Decatur	19,518	19,277	19,779	19,053	17,294	15,107	12,171	5,887				
Dekalb	25,711	24,307	20,225	17,167	13,880	8,251	1,968					
Delaware	49,624	30,131	22,926	19,030	15,753	10,843	8,843	2,374	3,677			
Dubois	20,357	20,253	15,992	12,597	10,394	6,321	3,632	1,778	1,168			
Elkhart	45,052	39,201	33,454	26,026	20,986	12,690	6,660	935				
Fayette	13,495	12,630	11,394	10,476	10,225	10,217	9,837	9,112	5,950			
Floyd	30,118	29,458	24,590	23,300	20,183	14,875	9,454	6,361	2,776			
Fountain	21,446	19,558	20,228	16,389	15,566	13,253	11,218	7,619				
Franklin	16,388	18,366	20,092	20,223	19,549	17,968	13,349	10,190	10,763			
Fulton	17,453	16,746	14,301	12,726	9,422	5,982	1,993					
Gibson	30,099	24,920	22,742	17,371	14,532	10,771	8,977	5,418	3,876			
Grant	54,693	31,493	23,618	18,487	15,797	11,092	4,875					
Greene	28,530	24,379	22,996	19,514	16,041	12,313	8,321	4,242				
Hamilton	29,914	26,123	24,801	20,882	17,310	12,684	9,855	1,757				
Hancock	19,189	17,829	17,123	15,123	12,802	9,698	7,535	1,436				
Harrison	21,702	20,786	21,326	19,913	18,521	15,286	12,459	10,273	7,875	3,595		
Hendricks	21,292	21,498	22,981	20,277	16,953	14,083	11,264	3,975				
Henry	25,088	23,879	24,016	22,986	20,119	17,605	15,128	6,497				
Howard	28,575	26,186	19,584	15,847	12,524	6,657						
Huntington	28,901	27,644	21,805	19,036	14,867	7,850	1,579					
Jackson	26,633	24,139	23,050	18,974	16,286	11,047	8,961	4,870	4,010			
Jasper	14,292	11,185	9,464	6,354	4,291	3,540	1,267					
Jay	26,818	23,478	19,282	15,000	11,399	7,047	3,863					
Jefferson	22,913	24,507	25,977	29,741	25,036	23,916	16,614	11,465	8,038			
Jennings	15,757	14,608	16,453	16,218	14,749	12,096	8,829	3,974	2,000			
Jersey [2]											100	
Johnson	20,223	19,561	19,537	18,366	14,854	12,101	9,352	4,019				
Knox	32,746	28,044	26,324	21,562	16,056	11,084	10,657	6,525	5,437	7,945	2,517	
Kosciusko	29,109	28,645	26,494	23,531	17,418	10,243	4,170					
Lagrange	15,284	15,615	15,630	14,148	11,366	8,387	3,664					
Lake	37,892	23,886	15,091	12,339	9,145	3,991	1,468					
Laporte	38,386	34,445	30,985	27,062	22,919	12,145	8,184					
Lawrence	25,729	19,792	18,543	14,628	13,692	12,097	11,782	9,234	4,116			
Madison	70,470	36,487	27,527	22,770	16,518	12,375	8,874	2,238				
Marion	197,227	141,156	102,782	71,939	39,855	24,103	16,080	7,192				
Marshall	25,119	23,818	23,414	20,211	12,722	5,348	1,651					
Martin	14,711	13,973	13,475	11,103	8,975	5,941	3,875	2,010	1,032			
Miami	28,344	25,823	24,083	21,052	16,851	11,304	3,048					
Michilimackinac [3]											551	
Monroe	20,873	17,673	15,875	14,168	12,847	11,286	10,143	6,577	2,679			
Montgomery	29,388	28,025	27,316	23,765	20,888	18,084	14,438	7,317				
Morgan	20,457	18,643	18,900	17,528	16,110	14,576	10,741	5,593				
Newton	10,448	8,803	8,167	5,829	2,360							
Noble	23,533	23,359	22,956	20,389	14,915	7,946	2,702					
Ohio	4,724	4,955	5,563	5,837	5,462	5,308						
Orange	16,854	14,678	14,363	13,497	12,076	10,809	9,602	7,901	5,368			
Owen	15,149	15,040	15,901	16,137	14,376	12,106	8,359	4,017	838			
Parke	23,000	20,296	19,460	18,166	15,538	14,968	13,499	7,535				
Perry	18,778	18,240	16,997	14,801	11,847	7,268	4,655	3,369	2,330			
Pike	20,486	18,544	16,383	13,779	10,078	7,720	4,769	2,475	1,472			
Porter	19,175	18,052	17,227	13,942	10,313	5,234	2,162					
Posey	22,333	21,529	20,857	19,185	16,167	12,549	9,683	6,549	4,061			
Pulaski	14,033	11,233	9,851	7,801	5,711	2,595	561					
Putnam	21,478	22,335	22,501	21,514	20,681	18,615	16,843	8,262				
Randolph [2]											1,103	
Randolph	28,653	28,085	26,435	22,862	18,997	14,725	10,684	3,912	1,808			
Ripley	19,881	19,350	21,627	20,977	19,054	14,820	10,392	3,989	1,822			
Rush	20,148	19,034	19,238	17,626	16,193	16,445	16,456	9,707				
St. Clair [2]											1,255	
St. Joseph	58,881	42,457	33,178	25,322	18,455	10,954	6,425	287				
Scott	8,307	7,833	8,343	7,873	7,303	5,885	4,242	3,092	2,334			
Shelby	26,491	25,454	25,257	21,892	19,569	15,502	12,005	6,295				
Spencer	22,407	22,060	22,122	17,998	14,556	8,616	6,305	3,196	1,882			

[1] Now in Wisconsin.

[2] Now in Illinois.

[3] Now in Michigan and known as Mackinac.

TABLE 2.—POPULATION OF INDIANA BY COUNTIES: 1800 TO 1900—Continued.

COUNTIES.	1900	1890	1880	1870	1860	1850	1840	1830	1820	1810	1800	1790
Starke	10,431	7,339	5,105	3,888	2,195	557	149					
Steuben	15,219	14,478	14,645	12,854	10,374	6,104	2,578					
Sullivan	26,005	21,877	20,336	18,453	15,064	10,141	8,315	4,630	8,498			
Switzerland	11,840	12,514	13,336	12,134	12,698	12,932	9,920	7,028	3,934			
Tippecanoe	38,659	35,078	35,966	33,515	25,726	19,377	13,724	7,187				
Tipton	19,116	18,157	14,407	11,953	8,170	3,532						
Union	6,748	7,006	7,673	6,341	7,109	6,944	8,017	7,944				
Vanderburg	71,769	59,809	42,193	33,145	20,552	11,414	6,250	2,611	1,798			
Vermilion	15,252	13,154	12,025	10,840	9,422	8,661	8,274	5,692				
Vigo	62,035	50,195	45,658	33,549	22,517	15,289	12,076	5,766	3,390			
Wabash	28,235	27,126	25,241	21,305	17,547	12,138	2,756	(4)	147			
Warren	11,371	10,955	11,497	10,204	10,057	7,387	5,656	2,861				
Warrick	22,329	21,161	20,162	17,653	13,261	8,811	6,321	2,877	1,749			
Washington	19,409	18,619	18,955	18,495	17,909	17,040	15,269	13,064	9,039			
Wayne	38,970	37,628	38,613	34,048	29,558	25,320	23,290	18,571	12,119			
Wells	23,449	21,514	18,442	13,585	10,844	6,152	1,822					
White	19,138	15,671	13,795	10,554	8,258	4,761	1,832					
Whitley	17,328	17,768	16,941	14,399	10,730	5,190	1,237					

[4] No returns.

TABLE 3.—INCREASE IN POPULATION OF INDIANA BY COUNTIES: 1890 TO 1900.

COUNTIES.	INCREASE.		COUNTIES.	INCREASE.	
	Number.	Per cent.		Number.	Per cent.
The State	324,058	14.8	Laporte	3,941	11.4
Adams	2,051	10.2	Lawrence	5,937	30.0
Allen	10,581	15.9	Madison	33,983	93.1
Bartholomew	727	3.0	Marion	56,071	39.7
Benton	1,220	10.2	Marshall	1,301	5.5
Blackford	6,752	64.5	Martin	738	5.3
Boone	[1] 251	[1] 0.9	Miami	2,521	9.8
Brown	[1] 581	[1] 5.6	Monroe	3,200	18.1
Carroll	[1] 68	[1] 0.3	Montgomery	1,363	4.9
Cass	3,393	10.9	Morgan	1,814	9.7
Clark	1,576	5.2	Newton	1,645	18.7
Clay	3,749	12.3	Noble	174	0.7
Clinton	832	3.0	Ohio	[1] 231	[1] 4.7
Crawford	[1] 465	[1] 3.3	Orange	2,176	14.8
Daviess	3,687	14.1	Owen	109	0.7
Dearborn	[1] 1,170	[1] 5.0	Parke	2,704	13.3
Decatur	241	1.3	Perry	538	2.9
Dekalb	1,404	5.8	Pike	1,942	10.5
Delaware	19,493	64.7	Porter	1,123	6.2
Dubois	104	0.5	Posey	804	3.7
Elkhart	5,851	14.9	Pulaski	2,800	24.9
Fayette	865	6.8	Putnam	[1] 857	[1] 3.8
Floyd	660	2.2	Randolph	568	2.0
Fountain	1,888	9.7	Ripley	531	2.7
Franklin	[1] 1,978	[1] 10.8	Rush	1,114	5.9
Fulton	707	4.2	St. Joseph	16,424	38.7
Gibson	5,179	20.8	Scott	474	6.1
Grant	23,200	73.7	Shelby	1,037	4.1
Greene	4,151	17.0	Spencer	347	1.6
Hamilton	3,791	14.5	Starke	3,092	42.1
Hancock	1,360	7.6	Steuben	741	5.1
Harrison	916	4.4	Sullivan	4,128	18.9
Hendricks	[1] 206	[1] 1.0	Switzerland	[1] 674	[1] 5.4
Henry	1,209	5.1	Tippecanoe	3,581	10.2
Howard	2,389	9.1	Tipton	959	5.3
Huntington	1,257	4.5	Union	[1] 258	[1] 3.7
Jackson	2,494	10.3	Vanderburg	11,960	20.0
Jasper	3,107	27.8	Vermilion	2,098	15.9
Jay	3,340	14.2	Vigo	11,840	23.6
Jefferson	[1] 1,594	[1] 6.5	Wabash	1,109	4.1
Jennings	1,149	7.9	Warren	416	3.8
Johnson	662	3.4	Warrick	1,168	5.5
Knox	4,702	16.8	Washington	790	4.2
Kosciusko	464	1.6	Wayne	1,342	3.6
Lagrange	[1] 331	[1] 2.1	Wells	1,935	9.0
Lake	14,006	58.6	White	3,467	22.1
			Whitley	[1] 440	[1] 2.5

[1] Decrease.

There have been no territorial changes in the counties of Indiana since 1890.

Of the 92 counties in the state all but 14 have increased in population during the decade, the counties showing the largest percentages of increase being Madison, 93.1 per cent; Grant, 73.7 per cent; Delaware, 64.7 per cent; Blackford, 64.5 per cent; Lake, 58.6 per cent; and Starke, 42.1 per cent.

The counties showing a decrease in population for the decade are Boone, Brown, Carroll, Crawford, Dearborn, Franklin, Hendricks, Jefferson, Lagrange, Ohio, Putnam, Switzerland, Union, and Whitley.

Table 4 shows the population of Indiana by minor civil divisions, so far as it was separately returned at the censuses of 1890 and 1900.

TABLE 4.—POPULATION OF INDIANA BY MINOR CIVIL DIVISIONS: 1890 AND 1900.

MINOR CIVIL DIVISIONS.		1900	1890
ADAMS COUNTY		22,232	20,181
Blue Creek township		1,127	1,212
French township		1,115	1,095
Hartford township		1,424	1,276
Jefferson township		1,183	1,092
Kirkland township		1,090	1,094
Monroe township, including Bern town		3,326	2,685
Bern town		1,037	544
Preble township		1,180	1,122
Root township		1,234	1,394
St. Marys township		1,090	1,066
Union township		1,040	991
Wabash township, including Geneva town		2,870	2,429
Geneva town		1,076	748
Washington township, including Decatur city		5,553	4,725
Decatur city		4,142	3,142
Ward 1	1,231		
Ward 2	1,349		
Ward 3	1,562		
ALLEN COUNTY		77,270	[1] 66,689
Aboit township		1,022	970
Adams township,[2] including New Haven town and part of ward 8 of Fort Wayne city.		3,852	[3] 3,272
Fort Wayne city (part of)		806	----------
Total for Fort Wayne city,[2] in Adams, Washington, and Wayne townships.		45,115	35,393
Ward 1	4,161		
Ward 2	3,509		
Ward 3	3,596		
Ward 4	5,017		
Ward 5	4,493		
Ward 6	5,607		
Ward 7	4,262		
Ward 8	5,099		
Ward 9	4,597		
Ward 10	4,774		
New Haven town		950	1,079
Cedar Creek township		1,522	1,629
Eel River township		1,187	1,253
Jackson township		1,336	904
Jefferson township		1,618	1,551
Lafayette township		1,381	1,388
Lake township		1,344	1,183
Madison township		1,413	1,519
Marion township		1,264	1,220
Maumee township, including Shirley City town		1,169	614
Shirley City town		236	----------
Milan township		1,613	1,587
Monroe township, including Monroeville town		1,934	1,888
Monroeville town		690	673
Perry township		1,143	1,276
Pleasant township		1,450	1,377
St. Joseph township		1,487	1,546
Scipio township		506	505
Springfield township		1,695	1,861
Washington township, including part of ward 9 of Fort Wayne city.		4,432	[3] 1,991
Fort Wayne city (part of)		1,261	----------
Wayne township,[2] including wards 1, 2, 3, 4, 5, 6, 7, and 10, and parts of wards 8 and 9 of Fort Wayne city.		45,902	[3] 3,812
Fort Wayne city (part of)		43,048	----------
BARTHOLOMEW COUNTY		24,594	23,867
Clay township		750	791
Clifty township		850	998
Columbus township, including Columbus city		10,379	8,723
Columbus city		8,130	6,719
Ward 1	1,541		
Ward 2	1,614		
Ward 3	1,369		
Ward 4	2,164		
Ward 5	1,442		
Flat Rock township, including Clifford town		1,477	1,507
Clifford town		233	175
German township		908	1,029
Harrison township		846	930
Haw Creek township, including Hartsville and Hope towns.		2,685	2,724
Hartsville town		439	474
Hope town		1,088	1,009
Jackson township		624	661
Nineveh township		624	697
Ohio township		700	735
Rock Creek township		954	1,030
Sand Creek township, including Elizabethtown town		1,224	1,324
Elizabethtown town		407	430
Union township		641	737
Wayne township, including Jonesville town		1,932	1,981
Jonesville town		268	----------

[1] Includes population (35,393) of Fort Wayne city.
[2] Parts of Adams and Wayne townships annexed to Fort Wayne city since 1890.

MINOR CIVIL DIVISIONS.		1900	1890
BENTON COUNTY		13,123	11,903
Bolivar township		1,178	1,087
Center township, including Fowler town		2,546	2,219
Fowler town		1,429	1,285
Gilboa township		839	854
Grant township, including Boswell town		1,547	1,331
Boswell town		824	558
Hickory Grove township, including Ambia town		1,191	962
Ambia town		438	293
Oak Grove township, including Oxford town		1,675	1,495
Oxford town		949	808
Parish Grove township		778	648
Pine township		614	576
Richland township, including Earl Park town		1,184	1,124
Earl Park town		563	----------
Union township		978	982
York township		593	625
BLACKFORD COUNTY		17,213	10,461
Harrison township, including Montpelier city		5,272	2,708
Montpelier city		3,405	808
Ward 1	1,200		
Ward 2	1,000		
Ward 3	1,205		
Jackson township		2,451	2,075
Licking township, including Hartford City		7,659	3,955
Hartford City		5,912	2,287
Ward 1	1,385		
Ward 2	1,765		
Ward 3	1,458		
Ward 4	1,304		
Washington township		1,831	1,723
BOONE COUNTY		26,321	26,572
Center township, including Lebanon city		7,497	6,945
Lebanon city		4,465	3,682
Ward 1	2,172		
Ward 2	859		
Ward 3	1,434		
Clinton township		1,340	1,428
Eagle township, including Zionsville town		1,883	1,982
Zionsville town		765	825
Harrison township		1,264	1,328
Jackson township, including Jamestown town		2,983	2,834
Jamestown town		640	616
Jefferson township		1,765	1,894
Marion township		2,370	2,618
Perry township		1,015	1,117
Sugar Creek township, including Thorntown town		2,709	2,738
Thorntown town		1,511	1,530
Union township		1,087	1,068
Washington township		1,292	1,454
Worth township		1,116	1,166
BROWN COUNTY		9,727	10,308
Hamblen township		1,923	1,959
Jackson township		1,943	2,012
Johnson township		1,192	1,065
Van Buren township		1,956	2,297
Washington township, including Nashville town		2,713	2,975
Nashville town		393	395
CARROLL COUNTY		19,953	20,021
Adams township		980	942
Burlington township		1,690	1,683
Carrollton township		1,139	1,247
Clay township		1,043	1,102
Deer Creek township, including Delphi city and South Delphi town.		4,106	3,928
Delphi city		2,135	1,923
Ward 1	585		
Ward 2	883		
Ward 3	667		
South Delphi town		247	168
Democrat township		1,382	1,362
Jackson township		1,517	1,546
Jefferson township		1,185	1,333
Madison township		957	985
Monroe township, including Flora town		2,441	2,078
Flora town		1,209	639
Rock Creek township		1,307	1,409
Tippecanoe township		939	1,046
Washington township		1,267	1,360

[3] Exclusive of population of Fort Wayne city.

TABLE 4.—POPULATION OF INDIANA BY MINOR CIVIL DIVISIONS: 1890 AND 1900—Continued.

MINOR CIVIL DIVISIONS.		1900	1890
CASS COUNTY		34,545	31,152
Adams township		974	962
Bethlehem township		1,047	1,113
Boone township, including Royal Center town		1,807	1,680
Royal Center town		657	527
Clay township		765	838
Clinton township		1,568	1,415
Deer Creek township		1,557	1,672
Eel township, including Logansport city		17,237	14,052
Logansport city		16,204	13,328
Ward 1	4,611		
Ward 2	1,895		
Ward 3	1,805		
Ward 4	2,522		
Ward 5	5,371		
Harrison township		1,258	1,189
Jackson township		1,725	1,655
Jefferson township		1,096	1,127
Miami township		926	938
Noble township		1,141	916
Tipton township, including Walton town		2,038	2,015
Walton town		498	469
Washington township		1,406	1,580
CLARK COUNTY		31,835	30,259
Bethlehem township		728	758
Carr township		1,025	905
Charlestown township, including Charlestown town		2,810	2,773
Charlestown town		915	888
Jeffersonville township, including Clarksville, Claysburg, and Port Fulton towns, and Jeffersonville city.		15,943	15,009
Clarksville town		2,370	1,692
Claysburg town		116	----------
Jeffersonville city		10,774	10,666
Ward 1	2,722		
Ward 2	1,863		
Ward 3	1,790		
Ward 4	2,215		
Ward 5	2,184		
Port Fulton town		1,101	1,104
Monroe township		1,982	2,071
Oregon township		1,068	1,149
Owen township		665	700
Silver Creek township, including Sellersburg village		2,450	1,896
Sellersburg village		761	508
Union township		916	918
Utica township		1,570	1,580
Washington township		1,215	1,215
Wood township		1,463	1,285
CLAY COUNTY		34,285	30,536
Brazil township, including Brazil city		8,971	6,939
Brazil city		7,786	5,905
Ward 1	2,341		
Ward 2	1,957		
Ward 3	1,769		
Ward 4	1,719		
Cass township		478	515
Dick Johnson township		2,276	1,495
Harrison township, including Clay City village		4,260	3,667
Clay City village		1,503	1,004
Jackson township		2,412	2,443
Lewis township		2,140	1,970
Perry township		1,772	1,885
Posey township, including Staunton town		2,949	2,511
Staunton town		693	549
Sugar Ridge township, including Center Point town		2,130	2,269
Center Point town		600	517
Van Buren township, including Carbon and Knightsville towns.		5,416	5,318
Carbon town		951	521
Knightsville town		1,171	1,148
Washington township, including Bowling Green town		1,481	1,524
Bowling Green town		432	467
CLINTON COUNTY		28,202	27,370
Center township, including Frankfort city		8,662	6,922
Frankfort city		7,100	5,919
Ward 1	1,991		
Ward 2	2,515		
Ward 3	2,594		
Forest township		1,377	1,608
Jackson township		1,452	1,551
Johnson township		1,492	1,588
Kirklin township, including Kirklin town		1,949	2,219
Kirklin town		624	550
Madison township		1,428	1,442
Michigan township, including Michigantown town		2,034	2,177
Michigantown town		417	298
Owen township		1,230	1,170
Perry township, including Colfax town		2,077	1,999
Colfax town		767	730
Ross township, including Rossville town		1,754	1,856
Rossville town		598	594
Sugar Creek township		1,503	1,545
Union township		843	854
Warren township		1,269	1,252
Washington township		1,132	1,187

MINOR CIVIL DIVISIONS.		1900	1890
CRAWFORD COUNTY		13,476	13,941
Boone township, including Alton town		657	746
Alton town		238	277
Jennings township, including Leavenworth town		2,104	2,224
Leavenworth town		655	792
Johnson township		1,018	1,143
Liberty township, including Marengo town		1,351	1,379
Marengo town		700	669
Ohio township		1,133	1,199
Patoka township		1,831	1,815
Sterling township, including English town		2,486	2,200
English town		649	423
Union township		1,398	1,726
Whiskey Run township		1,498	1,509
DAVIESS COUNTY		29,914	26,227
Barr township, including Cannelburg and Montgomery towns.		3,686	3,551
Cannelburg town		280	276
Montgomery town		616	415
Bogard township		1,802	1,693
Elmore township, including Elnora town		2,706	1,968
Elnora town		908	----------
Harrison township		1,154	1,300
Madison township, including Odon town		2,359	2,352
Odon town		923	764
Reeve township		1,784	1,674
Steele township		1,992	1,599
Van Buren township		1,312	1,295
Veale township		1,125	1,083
Washington township, including Washington city		11,994	9,712
Washington city		8,551	6,064
Ward 1	1,742		
Ward 2	1,714		
Ward 3	2,719		
Ward 4	1,179		
Ward 5	1,197		
DEARBORN COUNTY		22,194	23,364
Caesar Creek township		357	425
Center township, including Aurora and Cochran cities		5,218	5,371
Aurora city		3,645	3,929
Ward 1	1,503		
Ward 2	799		
Ward 3	1,343		
Cochran city		858	790
Clay township, including Dillsboro town		1,341	1,413
Dillsboro town		465	439
Harrison township, including West Harrison town		980	1,047
West Harrison town		304	320
[The joint population of West Harrison town, in Harrison township, Dearborn county, Indiana, and Harrison village, in Harrison township, Hamilton county, Ohio, is 1,760.]			
Hogan township		681	731
Jackson township		1,085	1,203
Kelso township, including St. Leon town		1,250	1,441
St. Leon town		369	368
Lawrenceburg township, including Greendale town and Lawrenceburg city.		5,472	5,517
Greendale town		473	435
Lawrenceburg city		4,326	4,284
Ward 1	1,383		
Ward 2	836		
Ward 3	877		
Ward 4	533		
Ward 5	697		
Logan township		631	772
Manchester township		1,488	1,776
Miller township		875	938
Sparta township, including Moores Hill town		1,425	1,484
Moores Hill town		338	469
Washington township		456	432
York township		935	814
DECATUR COUNTY		19,518	19,277
Adams township		1,867	1,942
Clay township, including Milford town		1,503	1,681
Milford town		211	231
Clinton township		641	699
Fugit township		1,538	1,605
Jackson township, including Forest Hill town		1,477	1,562
Forest Hill town		152	124
Marion township, including Millhousen town		1,794	2,038
Millhousen town		265	224
Salt Creek township, including Newpoint town		1,532	1,733
Newpoint town		451	----------
Sand Creek township, including Westport town		2,562	2,499
Westport town		614	452
Washington township, including Greensburg city		6,604	5,518
Greensburg city		5,034	3,596
Ward 1	963		
Ward 2	1,027		
Ward 3	1,795		
Ward 4	1,249		

TABLE 4.—POPULATION OF INDIANA BY MINOR CIVIL DIVISIONS: 1890 AND 1900—Continued.

MINOR CIVIL DIVISIONS.		1900	1890
DEKALB COUNTY		25,711	24,307
Butler township		812	831
Concord township, including St. Joe town		1,861	1,912
St. Joe town		483	----------
Fairfield township		1,361	1,361
Franklin township		1,171	1,246
Grant township, including Waterloo town		1,797	2,068
Waterloo town		1,244	1,473
Jackson township		1,351	1,412
Keyser township, including Garrett city		5,424	4,083
Garrett city		3,910	2,767
Newville township		645	687
Richland township		1,310	1,427
Smithfield township, including part of Ashley town		1,607	1,279
Ashley town (part of)		498	----------
Total for Ashley town, in Smithfield township, Dekalb county, and Steuben township, Steuben county.		1,040	----------
Stafford township		423	476
Troy township		520	607
Union township, including Auburn city		4,132	3,050
Auburn city		3,396	2,415
Ward 1	1,047		
Ward 2	1,210		
Ward 3	1,139		
Wilmington township, including Butler town		3,297	3,868
Butler town		2,063	2,521
DELAWARE COUNTY		49,624	30,131
Center township, including Muncie city and Normal City town.		28,537	12,879
Muncie city		20,942	11,345
Ward 1	3,849		
Ward 2	1,190		
Ward 3	1,694		
Ward 4	2,405		
Ward 5	6,352		
Ward 6	5,452		
Normal City town		868	----------
Delaware township, including Albany town		3,203	1,579
Albany town		2,116	571
Hamilton township		1,307	1,340
Harrison township		2,106	2,041
Liberty township		1,643	1,615
Monroe township		1,595	1,432
Mt. Pleasant township		2,367	1,925
Niles township		1,032	1,004
Perry township		1,119	1,215
Salem township		1,888	1,583
Union township, including Eaton town		2,822	1,655
Eaton town		1,567	----------
Washington township		2,005	1,863
DUBOIS COUNTY		20,357	20,253
Bainbridge township, including Jasper town		3,060	2,385
Jasper town		1,863	1,281
Boone township		1,186	1,256
Cass township		1,509	1,436
Columbia township		1,386	1,239
Ferdinand township		1,752	1,787
Hall township		1,287	1,406
Harbison township		1,211	1,019
Jackson township		1,144	1,297
Jefferson township, including Birdseye town		1,953	2,113
Birdseye town		476	419
Madison township		1,289	1,166
Marion township		888	939
Patoka township, including Huntingburg city		3,692	4,210
Huntingburg city		2,527	3,167
Ward 1	660		
Ward 2	925		
Ward 3	942		
ELKHART COUNTY		45,052	[1] 39,201
Baugo township		586	636
Benton township, including part of Millersburg town		1,378	1,372
Millersburg town (part of)		92	83
Total for Millersburg town, in Benton and Clinton townships.		481	394
Cleveland township		481	511
Clinton township, including part of Millersburg town		1,772	1,993
Millersburg town (part of)		389	311
Concord township, including wards 2, 3, 4, 5, and 6, and part of ward 1 of Elkhart city.		15,694	[2] 1,610
Elkhart city (part of)		14,108	----------
Total for Elkhart city, in Concord and Osolo townships		15,184	11,360
Ward 1	2,459		
Ward 2	2,684		
Ward 3	2,079		
Ward 4	2,660		
Ward 5	3,199		
Ward 6	2,103		

[1] Includes population (12,853) of Elkhart city and Nappanee town.
[2] Exclusive of population of Elkhart city.
[3] Exclusive of population of Nappanee town.

MINOR CIVIL DIVISIONS.		1900	1890
ELKHART COUNTY—Continued.			
Elkhart township, including Goshen city		9,152	7,656
Goshen city		7,810	6,033
Ward 1	1,958		
Ward 2	1,458		
Ward 3	1,375		
Ward 4	1,520		
Ward 5	1,499		
Harrison township		1,736	1,915
Jackson township		1,373	1,430
Jefferson township		969	1,059
Locke township, including part of Nappanee town		2,005	[3] 989
Nappanee town (part of)		1,065	----------
Total for Nappanee town, in Locke and Union townships		2,208	1,493
Middlebury township, including Middlebury town		1,692	1,728
Middlebury town		572	542
Olive township, including Wakarusa town		1,797	1,375
Wakarusa town		917	----------
Osolo township, including part of ward 1 of Elkhart city		1,800	[2] 620
Elkhart city (part of)		1,076	----------
Union township, including part of Nappanee town		2,744	[3] 1,543
Nappanee town (part of)		1,143	----------
Washington township, including Bristol town		1,173	1,135
Bristol town		546	535
York township		700	776
FAYETTE COUNTY		13,495	12,630
Columbia township		541	658
Connersville township,[4] including East Connersville town and wards 1, 2, and 3, and part of ward 4 of Connersville city.		7,760	6,524
Connersville city (part of)		6,313	----------
Total for Connersville city,[5] in Connersville and Harrison townships.		6,836	4,548
Ward 1	1,896		
Ward 2	1,945		
Ward 3	1,852		
Ward 4	1,143		
East Connersville town		556	458
Fairview township		560	598
Harrison township,[4] including part of ward 4 of Connersville city.		1,280	1,119
Connersville city (part of)		523	----------
Jackson township		789	841
Jennings township		658	731
Orange township		646	751
Posey township		750	861
Waterloo township		511	547
FLOYD COUNTY		30,118	29,458
Franklin township		727	771
Georgetown township, including Georgetown town		1,837	1,676
Georgetown town		350	256
Greenville township, including Greenville town		1,401	1,415
Greenville town		309	313
Lafayette township		1,577	1,440
New Albany township, including New Albany city and Silver Grove town.		24,576	24,156
New Albany city		20,628	21,059
Ward 1	2,986		
Ward 2	2,415		
Ward 3	2,152		
Ward 4	2,403		
Ward 5	2,959		
Ward 6	2,526		
Ward 7	5,187		
Silver Grove town		598	----------
FOUNTAIN COUNTY		21,446	19,558
Cain township, including Hillsboro town		1,537	1,509
Hillsboro town		500	----------
Davis township		773	676
Fulton township		1,330	1,255
Jackson township		1,322	1,407
Logan township, including Attica city		3,536	2,825
Attica city		3,005	2,320
Ward 1	848		
Ward 2	878		
Ward 3	1,279		
Mill Creek township		2,145	1,974
Richland township		1,869	1,981
Shawnee township		1,121	1,178
Troy township, including Covington city		3,366	2,968
Covington city		2,213	1,891
Van Buren township, including Veedersburg town		3,271	2,492
Veedersburg town		1,638	930
Wabash township		1,176	1,293
FRANKLIN COUNTY		16,388	18,366
Bath township		557	658
Blooming Grove township		653	664
Brookville township, including Brookville town		3,998	4,270
Brookville town		2,037	2,028

[4] Part annexed to Connersville city since 1890.
[5] In 1890 in Connersville township only. Maplewood town, formerly in Connersville and Harrison townships, annexed since 1890.

TABLE 4.—POPULATION OF INDIANA BY MINOR CIVIL DIVISIONS: 1890 AND 1900—Continued.

MINOR CIVIL DIVISIONS.		1900	1890
FRANKLIN COUNTY—Continued.			
Butler township		1,073	1,243
Fairfield township		601	674
Highland township		1,317	1,509
Laurel township, including Laurel town		1,412	1,760
Laurel town		600	----------
Metamora township		712	928
Posey township		810	882
Ray township, including Oldenburg town		2,122	2,244
Oldenburg town		957	690
Salt Creek township		849	1,073
Springfield township, including Mt. Carmel town		1,130	1,224
Mt. Carmel town		153	142
Whitewater township		1,154	1,237
FULTON COUNTY		17,458	16,746
Aubbeenaubbee township		1,351	1,210
Henry township		2,532	2,374
Liberty township		1,765	1,989
Newcastle township		1,234	1,346
Richland township		1,288	1,426
Rochester township, including Rochester town		5,835	5,063
Rochester town		3,421	2,467
Union township, including Kewanna town		1,948	1,919
Kewanna town		646	647
Wayne township		1,500	1,419
GIBSON COUNTY		30,099	24,920
Barton township		2,151	2,007
Center township		1,646	1,608
Columbia township, including Oakland City town		3,465	3,014
Oakland City town		1,991	1,524
Johnson township[1]		1,866	3,134
Montgomery township, including Owensville town		4,196	3,557
Owensville town		1,019	759
Patoka township,[1] including Princeton city		8,712	6,530
Princeton city		6,041	3,076
Ward 1	1,923		
Ward 2	3,005		
Ward 3	1,113		
Union township,[1] including Fort Branch village		2,149	----------
Fort Branch village		849	748
Wabash township		1,076	802
Washington township		1,904	1,576
White River township, including Hazelton village and Patoka town.		2,934	2,692
Hazelton village		758	608
Patoka town		710	729
GRANT COUNTY		54,693	31,493
Center township, including Marion city		22,289	10,310
Marion city		17,337	8,769
Ward 1	4,221		
Ward 2	2,860		
Ward 3	2,533		
Ward 4	5,255		
Ward 5	2,468		
Fairmount township, including Fairmount town		4,820	2,839
Fairmount town		3,205	1,462
Franklin township		2,370	1,706
Green township		1,353	1,524
Jefferson township, including Upland town		3,500	1,881
Upland town		1,208	----------
Liberty township		2,061	2,139
Mill township, including Gas City and Jonesboro town		6,770	1,809
Gas City[2]		3,622	145
Ward 1	840		
Ward 2	597		
Ward 3	310		
Ward 4	1,019		
Ward 5	856		
Jonesboro town		1,838	687
Monroe township		1,237	1,303
Pleasant township		1,792	1,675
Richland township		1,183	923
Sims township, including Swayzee town		2,861	1,826
Swayzee town		1,162	----------
Van Buren township, including Van Buren town		2,848	1,921
Van Buren town		965	----------
Washington township		1,609	1,637
GREENE COUNTY		28,530	24,379
Beech Creek township		1,506	1,591
Cass township		899	847
Center township		1,548	1,758
Fairplay township		1,041	859
Grant township		1,099	1,006
Highland township		980	1,143
Jackson township		1,908	2,185
Jefferson township, including Worthington town		2,562	2,318
Worthington town		1,448	1,448
Richland township, including Bloomfield town		3,301	2,859
Bloomfield town		1,588	1,229

[1] Union township organized from parts of Johnson and Patoka townships since 1890.

MINOR CIVIL DIVISIONS.		1900	1890
GREENE COUNTY—Continued.			
Smith township		1,023	921
Stafford township		1,529	1,304
Stockton township, including Linton city		5,675	2,751
Linton city		3,071	958
Taylor township		1,459	1,533
Washington township		2,404	1,804
Wright township		1,596	1,500
HAMILTON COUNTY		29,914	26,123
Adams township, including Sheridan town		4,415	3,603
Sheridan town		1,795	1,134
Clay township, including part of Carmel town		1,283	1,382
Carmel town (part of)		248	262
Total for Carmel town, in Clay and Delaware townships		498	471
Delaware township, including part of Carmel town		1,805	1,753
Carmel town (part of)		250	209
Fall Creek township		1,545	1,629
Jackson township, including Arcadia, Atlanta, and Cicero towns.		6,620	4,255
Arcadia town		1,413	670
Atlanta town		1,000	----------
Cicero town		1,603	631
Noblesville township, including Noblesville city		6,920	5,274
Noblesville city		4,792	3,054
Ward 1	1,218		
Ward 2	1,581		
Ward 3	1,993		
Washington township, including Westfield town		3,696	4,274
Westfield town		670	815
Wayne township		1,580	1,814
White River township		2,050	2,139
HANCOCK COUNTY		19,189	17,829
Blue River township		983	993
Brandywine township		908	1,054
Brown township, including part of Shirley town		1,972	1,726
Shirley town (part of)		305	----------
Total for Shirley town, in Brown township, Hancock county, and Greensboro township, Henry county.		381	----------
Buck Creek township		1,406	1,572
Center township, including Greenfield city		6,673	5,388
Greenfield city		4,489	3,100
Ward 1	1,787		
Ward 2	1,442		
Ward 3	1,260		
Green township		1,159	1,193
Jackson township		1,597	1,759
Sugar Creek township, including New Palestine town		1,852	1,905
New Palestine town		444	404
Vernon township, including Fortville town		2,639	2,239
Fortville town		1,006	685
HARRISON COUNTY		21,702	20,786
Blue River township		1,268	1,196
Boone township, including Laconia town		1,901	1,961
Laconia town		135	133
Franklin township, including Lanesville town		1,599	1,602
Lanesville town		324	277
Harrison township, including Corydon town		4,288	3,537
Corydon town		1,610	880
Heth township, including Mauckport town		1,795	1,775
Mauckport town		290	272
Jackson township, including Crandall town		1,714	1,527
Crandall town		137	----------
Morgan township		1,397	1,333
Posey township, including Elizabeth town		2,062	2,038
Elizabeth town		271	267
Scott township		924	976
Spencer township		1,282	1,272
Taylor township		1,138	1,231
Washington township, including New Amsterdam town		1,055	1,087
New Amsterdam town		200	172
Webster township, including New Middletown town		1,279	1,251
New Middletown town		167	212
HENDRICKS COUNTY		21,292	21,498
Brown township		1,032	1,093
Center township, including Danville town		3,349	3,221
Danville town		1,802	1,569
Clay township		1,677	1,763
Eel River township, including North Salem town		1,986	1,905
North Salem town		599	505
Franklin township		1,247	1,199
Guilford township		2,707	2,609
Liberty township		2,452	2,578
Lincoln township, including Brownsburg town		1,474	1,452
Brownsburg town		676	623
Marion township		1,090	1,097
Middle township		1,644	1,837
Union township		1,239	1,362
Washington township		1,395	1,382

[2] Formerly Harrisburg.

TABLE 4.—POPULATION OF INDIANA BY MINOR CIVIL DIVISIONS: 1890 AND 1900—Continued.

MINOR CIVIL DIVISIONS.	1900	1890
HENRY COUNTY	25,088	23,879
Blue River township, including Moreland town	1,053	1,032
Moreland town	309	----------
Dudley township, including Straughn town	1,359	1,395
Straughn town	186	200
Fall Creek township, including Middletown town	3,311	2,320
Middletown town	1,801	851
Franklin township, including Lewisville town	1,137	1,330
Lewisville town	404	420
Greensboro township, including Greensboro and Kennard towns and part of Shirley town.	1,658	1,612
Greensboro town	284	318
Kennard town	417	----------
Shirley town (part of)	76	----------
[For total see Brown township, Hancock county.]		
Harrison township, including Cadiz town	1,488	1,674
Cadiz town	253	307
Henry township, including New Castle town	4,684	4,009
New Castle town	3,406	2,697
Ward 1	402	
Ward 2	393	
Ward 3	711	
Ward 4	618	
Ward 5	572	
Ward 6	710	
Jefferson township, including Sulphur Springs town	1,144	1,132
Sulphur Springs town	262	251
Liberty township	1,416	1,538
Prairie township	1,662	1,663
Spiceland township, including Dunreith and Spiceland towns.	1,844	1,823
Dunreith town	205	168
Spiceland town	590	637
Stonycreek township	962	1,018
Wayne township, including Knightstown town	3,370	3,333
Knightstown town	1,942	1,867
HOWARD COUNTY	28,575	26,186
Center township, including Kokomo city	12,796	10,388
Kokomo city	10,609	8,261
Ward 1	1,519	
Ward 2	2,241	
Ward 3	1,708	
Ward 4	1,889	
Ward 5	3,162	
Clay township	1,268	1,466
Ervin township	2,055	2,169
Harrison township	1,067	1,110
Honey Creek township	1,240	1,210
Howard township	1,323	1,324
Jackson township	1,197	1,370
Liberty township, including Greentown town	3,219	2,432
Greentown town	1,287	721
Monroe township	1,052	1,135
Taylor township	1,919	2,090
Union township	1,439	1,492
HUNTINGTON COUNTY	28,901	27,644
Clear Creek township	1,312	1,403
Dallas township, including Andrews town	1,395	2,250
Andrews town	746	1,390
Huntington township, including Huntington city	11,730	9,319
Huntington city	9,491	7,328
Ward 1	1,959	
Ward 2	4,580	
Ward 3	2,952	
Jackson township, including Roanoke town	1,846	1,948
Roanoke town	536	532
Jefferson township, including part of Mt. Etna town	1,500	1,610
Mt. Etna town (part of)	34	42
Total for Mt. Etna town, in Jefferson, Lancaster, Polk, and Wayne townships.	175	----------
Lancaster township, including part of Mt. Etna town	1,611	1,811
Mt. Etna town (part of)	118	134
Polk township, including part of Mt. Etna town	874	1,010
Mt. Etna town (part of)	18	26
Rock Creek township, including Markle town	2,070	2,081
Markle town	729	670
Salamonie township, including Warren town	3,152	2,346
Warren town	1,523	1,120
Union township	1,427	1,552
Warren township	1,084	1,267
Wayne township, including part of Mt. Etna town	900	1,047
Mt. Etna town (part of)	5	(1)
JACKSON COUNTY	26,633	24,139
Brownstown township, including Brownstown town	3,535	3,306
Brownstown town	1,685	1,422
Carr township	1,706	1,651
Driftwood township	1,157	1,066
Grassy Fork township	1,197	1,147
Hamilton township	2,031	1,858
Jackson township, including Seymour city	7,640	6,502
Seymour city	6,445	5,337
Ward 1	1,716	
Ward 2	1,194	
Ward 3	1,124	
Ward 4	999	
Ward 5	1,412	

MINOR CIVIL DIVISIONS.	1900	1890
JACKSON COUNTY—Continued.		
Owen township	2,031	1,722
Redding township	1,577	1,423
Salt Creek township	2,538	2,466
Vernon township, including Crothersville town	2,268	2,099
Crothersville town	765	599
Washington township	953	899
JASPER COUNTY	14,292	11,185
Barkley township	1,303	1,093
Carpenter township, including Remington town	2,198	2,058
Remington town	1,120	940
Gillam township	753	622
Hanging Grove township	480	479
Jordan township	771	631
Kankakee township	472	413
Keener township	764	492
Marion township, including Rensselaer city	3,483	2,568
Rensselaer city	2,255	1,455
Milroy township	396	259
Newton township	558	585
Union township	1,319	747
Walker township	909	687
Wheatfield township, including Wheatfield town	886	551
Wheatfield town	366	----------
JAY COUNTY	26,818	23,478
Bear Creek township, including Briant town	1,791	1,843
Briant town	384	----------
Greene township	1,449	1,714
Jackson township	1,622	1,547
Jefferson township	1,424	1,787
Knox township	873	956
Madison township, including Salamonia town	1,313	1,435
Salamonia town	168	150
Noble township	1,200	1,326
Penn township, including Pennville town	2,063	2,010
Pennville town	773	697
Pike township	1,498	1,646
Richland township, including Dunkirk city and Redkey town.	6,310	2,785
Dunkirk city	3,187	1,024
Ward 1	880	
Ward 2	1,061	
Ward 3	1,246	
Redkey town	2,206	922
Wabash township	1,114	1,155
Wayne township, including Portland city	6,161	5,274
Portland city	4,798	3,725
Ward 1	1,136	
Ward 2	1,540	
Ward 3	1,153	
Ward 4	969	
JEFFERSON COUNTY	22,913	24,507
Graham township	1,186	1,184
Hanover township, including Hanover town	1,037	1,082
Hanover town	377	459
Lancaster township	1,279	1,272
Madison township, including Madison city and West Madison town.	11,761	13,027
Madison city	7,835	8,936
Ward 1	1,344	
Ward 2	1,492	
Ward 3	1,478	
Ward 4	876	
Ward 5	1,204	
Ward 6	1,441	
West Madison town	482	457
Milton township, including Brooksburg town	1,785	1,871
Brooksburg town	149	120
Monroe township	1,267	1,267
Republican township	859	872
Saluda township	1,488	1,482
Shelby township	1,441	1,583
Smyrna township	810	867
JENNINGS COUNTY	15,757	14,608
Bigger township	996	929
Campbell township	1,281	1,268
Center township, including North Vernon city	3,751	2,860
North Vernon city	2,823	2,012
Ward 1	909	
Ward 2	882	
Ward 3	1,032	
Columbia township	1,195	1,244
Geneva township	1,839	1,831
Lovett township	804	849
Marion township	1,000	979
Montgomery township	778	722
Sand Creek township	992	1,039
Spencer township	1,584	1,410
Vernon township, including Vernon town	1,537	1,477
Vernon town	557	612

[1] Not separately returned in 1890.

TABLE 4.—POPULATION OF INDIANA BY MINOR CIVIL DIVISIONS: 1890 AND 1900—Continued.

MINOR CIVIL DIVISIONS.		1900	1890
JOHNSON COUNTY		20,223	19,561
Blue River township, including Edinburg town		2,589	2,792
Edinburg town		1,820	2,031
Clark township		1,316	1,295
Franklin township, including Franklin city		5,060	4,873
Franklin city		4,005	3,781
Hensley township		1,640	1,655
Needham township		1,360	1,254
Nineveh township		1,393	1,523
Pleasant township, including Greenwood and Whiteland towns.		3,410	2,724
Greenwood town		1,503	862
Whiteland town		334	212
Union township		1,360	1,373
White River township		2,095	2,072
KNOX COUNTY		32,746	28,044
Busseron township		2,136	1,729
Decker township		1,327	1,000
Harrison township, including Monroe City		3,601	3,244
Monroe City		688	589
Johnson township		2,522	1,967
Palmyra township		1,364	1,241
Steen township		1,686	1,355
Vigo township		4,095	3,428
Vincennes township, including Vincennes city		12,816	10,704
Vincennes city		10,249	8,853
Ward 1	1,678		
Ward 2	1,612		
Ward 3	1,407		
Ward 4	1,951		
Ward 5	1,562		
Ward 6	2,039		
Washington township		1,480	1,556
Widner township		1,719	1,820
KOSCIUSKO COUNTY		29,109	28,645
Clay township, including Claypool town		1,320	1,366
Claypool town		399	----------
Etna township, including Etna Green town		1,229	1,168
Etna Green town		420	411
Franklin township, including part of Mentone town		1,357	1,540
Mentone town (part of)		234	269
Total for Mentone town, in Franklin and Harrison townships.		757	780
Harrison township, including part of Mentone town		2,117	2,156
Mentone town (part of)		523	511
Jackson township		1,328	1,435
Jefferson township		1,341	1,159
Lake township, including Silver Lake town		1,358	1,446
Silver Lake town		504	570
Monroe township		887	1,009
Plain township, including Leesburg town		1,406	1,354
Leesburg town		390	345
Prairie township		1,027	1,098
Scott township		1,193	1,027
Seward township		1,582	1,586
Tippecanoe township		1,420	1,509
Turkey Creek township, including Syracuse town		2,037	1,601
Syracuse town		928	518
Van Buren township, including Milford town		1,881	1,731
Milford town		905	677
Washington township, including Pierceton town		2,130	2,210
Pierceton town		886	897
Wayne township, including Warsaw city		5,496	5,250
Warsaw city		3,987	3,574
Ward 1	1,338		
Ward 2	1,229		
Ward 3	1,420		
LAGRANGE COUNTY		15,284	15,615
Bloomfield township, including Lagrange town		2,722	2,966
Lagrange town		1,703	1,784
Clay township		1,180	1,306
Clearspring township		1,536	1,509
Eden township		1,311	1,138
Greenfield township		924	1,018
Johnson township, including part of Wolcottville village		1,357	1,468
Wolcottville village (part of)		345	----------
Total for Wolcottville village, in Johnson township, Lagrange county, and in Orange township, Noble county.		659	----------
Lima township		1,171	1,314
Milford township		1,387	1,132
Newbury township		1,697	1,608
Springfield township		990	1,051
Van Buren township		1,009	1,105
LAKE COUNTY		37,892	23,886
Calumet township		1,408	944
Cedar Creek township, including Lowell town		2,407	1,691
Lowell town		1,275	761
Center township, including Crown Point town		3,372	2,894
Crown Point town		2,336	1,907
Eagle Creek township		597	647
Hanover township		1,185	985

MINOR CIVIL DIVISIONS.		1900	1890
LAKE COUNTY—Continued.			
Hobart township, including Hobart town		2,718	2,197
Hobart town		1,390	1,010
North township, including East Chicago and Hammond cities and Whiting town.		21,020	9,631
East Chicago city		3,411	1,255
Hammond city		12,376	5,428
Ward 1	2,208		
Ward 2	2,326		
Ward 3	3,489		
Ward 4	1,316		
Ward 5	3,037		
Whiting town		3,983	1,408
Ross township		1,542	1,427
St. Johns township		1,765	1,686
West Creek township		1,173	1,201
Winfield township		705	583
LAPORTE COUNTY		38,386	34,445
Cass township		1,457	1,442
Center township, including Laporte city		8,501	8,561
Laporte city		7,113	7,126
Ward 1	1,251		
Ward 2	1,173		
Ward 3	1,748		
Ward 4	1,525		
Ward 5	1,416		
Clinton township		685	760
Cool Spring township		1,406	1,012
Dewey township		342	307
Galena township		709	833
Hanna township		766	717
Hudson township		451	497
Johnson township		242	212
Kankakee township		925	1,166
Lincoln township		607	545
Michigan township, including Michigan City		15,367	11,186
Michigan City		14,850	10,776
Ward 1	2,774		
Ward 2	2,084		
Ward 3	3,396		
Ward 4	3,302		
Ward 5	3,294		
New Durham township, including Westville town		1,629	1,682
Westville town		468	522
Noble township		1,015	1,043
Pleasant township		613	712
Scipio township		702	757
Springfield township		1,063	972
Union township		1,173	1,154
Wills township		733	887
LAWRENCE COUNTY		25,729	19,792
Bono township		1,060	1,021
Flinn township		880	781
Guthrie township		1,295	1,083
Indian Creek township		2,356	1,891
Marion township, including Mitchell town		3,869	3,663
Mitchell town		1,772	1,583
Marshall township		1,854	1,463
Perry township		810	692
Pleasant Run township		2,004	1,849
Shawswick township, including Bedford city		9,436	5,506
Bedford city		6,115	3,351
Ward 1	2,682		
Ward 2	1,994		
Ward 3	1,439		
Spice Valley township		2,165	1,843
MADISON COUNTY		70,470	36,487
Adams township		1,738	1,663
Anderson township, including Anderson city		22,611	12,517
Anderson city		20,178	10,741
Ward 1	7,249		
Ward 2	6,666		
Ward 3	6,263		
Boone township		1,338	1,336
Duck Creek township		1,271	1,325
Fall Creek township, including Pendleton town		3,220	2,544
Pendleton town		1,512	996
Green township, including Ingalls town		1,534	1,008
Ingalls town		542	----------
Jackson township		1,234	1,299
Lafayette township		2,381	1,614
Monroe township, including Alexandria city and Orestes town.		11,187	3,014
Alexandria city		7,221	715
Ward 1	2,784		
Ward 2	1,738		
Ward 3	2,699		
Orestes town		778	----------
Pipe Creek township, including Elwood city and Frankton town.		16,809	4,660
Elwood city		12,950	2,284
Ward 1	4,779		
Ward 2	2,849		
Ward 3	3,027		
Ward 4	2,295		
Frankton town		1,464	520

TABLE 4.—POPULATION OF INDIANA BY MINOR CIVIL DIVISIONS: 1890 AND 1900—Continued.

MINOR CIVIL DIVISIONS.	1900	1890
MADISON COUNTY—Continued.		
Richland township	957	891
Stony Creek township, including Lapel town	2,304	1,740
Lapel town	869	----------
Union township	909	897
Van Buren township, including Summitville town	2,977	1,979
Summitville town	1,432	752
MARION COUNTY	197,227	141,156
Center township,[1] including Woodruff Place town and wards 1 to 3, 6 to 11, 13 to 15, and parts of wards 4, 5, and 12 of Indianapolis city, and part of Irvington town.	167,970	117,328
Indianapolis city (part of)	163,502	----------
Total for Indianapolis city,[2] in Center and Wayne townships.	169,164	105,436
Ward 1	14,842	
Ward 2	13,539	
Ward 3	15,479	
Ward 4	11,611	
Ward 5	14,213	
Ward 6	11,816	
Ward 7	10,769	
Ward 8	13,195	
Ward 9	11,847	
Ward 10	6,999	
Ward 11	6,999	
Ward 12	8,037	
Ward 13	9,371	
Ward 14	9,341	
Ward 15	11,106	
Irvington town (part of)	174	103
Total for Irvington town, in Center and Warren townships.	1,799	650
Woodruff Place town	477	161
Decatur township	1,550	1,555
Franklin township	2,178	2,256
Lawrence township, including Castleton town	2,372	2,367
Castleton town	199	----------
Perry township, including Southport town	2,825	2,448
Southport town	285	324
Pike township	2,006	1,999
Warren township, including part of Irvington town	3,942	2,854
Irvington town (part of)	1,625	547
Washington township, including Broadripple town	3,238	2,400
Broadripple town	487	----------
Wayne township,[1] including parts of wards 4, 5, and 12 of Indianapolis city.	11,146	7,949
Indianapolis city (part of)	5,662	----------
MARSHALL COUNTY	25,119	23,818
Bourbon township, including Bourbon town	2,844	2,946
Bourbon town	1,187	1,064
Center township, including Plymouth city	5,903	5,001
Plymouth city	3,656	2,723
Ward 1	1,068	
Ward 2	1,154	
Ward 3	1,434	
German township, including Bremen town	3,806	3,077
Bremen town	1,671	1,076
Green township	1,072	1,172
North township	1,936	1,956
Polk township	2,004	1,949
Tippecanoe township	1,402	1,465
Union township, including Culver town	2,049	1,958
Culver town	505	----------
Walnut township, including Argos town	2,646	2,611
Argos town	1,307	1,101
West township	1,457	1,683
MARTIN COUNTY	14,711	13,973
Baker township	1,058	1,094
Brown township	1,188	1,226
Center township, including West Shoals town	1,623	1,519
West Shoals town	330	----------
Columbia township	865	899
Halbert township, including Shoals town	2,098	1,881
Shoals town	683	738
Lost River township	1,415	1,448
McCameron township	1,356	1,361
Mitcheltree township	1,496	1,267
Perry township, including Loogootee town	2,503	2,060
Loogootee town	1,382	988
Rutherford township	1,109	1,218
MIAMI COUNTY	28,344	25,823
Allen township, including Macy town	1,113	1,173
Macy town	314	316
Butler township	1,235	1,344
Clay township	1,216	1,136
Deer Creek township	1,202	1,284
Erie township	576	678

[1] Part annexed to Indianapolis city since 1890.
[2] In 1890 in Center township only. Brightwood, North Indianapolis, and West Indianapolis towns, and part of Haughville town, Center township (aggregate population 6,428 in 1890), and Mt. Jackson town and part of Haughville town, Wayne township, (population 2,422 in 1890) annexed since 1890.

MINOR CIVIL DIVISIONS.	1900	1890
MIAMI COUNTY—Continued.		
Harrison township	1,220	1,248
Jackson township, including Amboy and Converse towns	2,853	2,313
Amboy town	402	402
Converse town[3]	1,415	921
Jefferson township	1,824	1,957
Perry township	1,361	1,480
Peru township, including Peru city	10,465	7,958
Peru city	8,463	7,028
Ward 1	1,879	
Ward 2	1,860	
Ward 3	1,700	
Ward 4	3,024	
Pipe Creek township, including Bunker Hill town	1,567	1,506
Bunker Hill town	568	538
Richland township	1,282	1,343
Union township	860	960
Washington township, including South Peru town	1,570	1,443
South Peru town	495	253
MONROE COUNTY	20,873	[4] 17,673
Bean Blossom township, including Stinesville village	1,466	1,594
Stinesville village	288	----------
Benton township	1,114	1,018
Bloomington township, including wards 1 and 2 and part of ward 3 of Bloomington city.	5,899	[5] 996
Bloomington city (part of)	4,494	----------
Total for Bloomington city, in Bloomington and Perry townships.	6,460	4,018
Ward 1	2,426	
Ward 2	1,436	
Ward 3	2,598	
Clear Creek township	1,618	1,526
Indian Creek township	927	1,036
Marion township	506	521
Perry township, including part of ward 3 of Bloomington city.	3,443	[5] 1,288
Bloomington city (part of)	1,966	----------
Polk township	1,103	1,080
Richland township, including Ellettsville town	1,565	1,608
Ellettsville town	708	712
Salt Creek township	927	851
Van Buren township	1,210	1,025
Washington township	1,095	1,112
MONTGOMERY COUNTY	29,388	28,025
Brown township, including Waveland town	2,377	2,390
Waveland town	648	663
Clark township, including Ladoga town	2,441	2,273
Ladoga town	1,176	857
Coal Creek township, including New Richmond and Wingate towns.	2,353	2,159
New Richmond town	357	----------
Wingate town	457	----------
Franklin township, including Darlington town	2,174	1,935
Darlington town	727	461
Madison township, including Linden town	1,591	1,142
Linden town	572	----------
Ripley township, including Alamo town	1,305	1,402
Alamo town	241	272
Scott township	1,135	1,220
Sugar Creek township	989	1,086
Union township, including Crawfordsville city	11,467	11,103
Crawfordsville city	6,649	6,089
Ward 1	1,539	
Ward 2	1,722	
Ward 3	1,470	
Ward 4	1,918	
Walnut township, including New Ross town	1,656	1,677
New Ross town	284	270
Wayne township, including Waynetown town	1,900	1,638
Waynetown town	757	576
MORGAN COUNTY	20,457	18,643
Adams township	1,276	1,200
Ashland township	1,198	1,122
Baker township	511	569
Brown township, including Mooresville town	1,669	1,586
Mooresville town	974	891
Clay township	1,315	1,409
Greene township	1,030	1,008
Gregg township	1,073	961
Harrison township	392	345
Jackson township	1,644	1,586
Jefferson township	1,144	1,024
Madison township	803	773
Monroe township	1,402	1,438
Ray township, including Paragon town	1,140	1,082
Paragon town	413	----------
Washington township, including Martinsville city	5,860	4,590
Martinsville city	4,038	2,680
Ward 1	1,674	
Ward 2	1,248	
Ward 3	1,116	

[3] Formerly Xenia.
[4] Includes population (4,018) of Bloomington city.
[5] Exclusive of population of Bloomington city.

TABLE 4.—POPULATION OF INDIANA BY MINOR CIVIL DIVISIONS: 1890 AND 1900—Continued.

MINOR CIVIL DIVISIONS.	1900	1890
NEWTON COUNTY	10,448	8,803
Beaver township, including Morocco town	1,600	1,052
Morocco town	920	397
Colfax township	271	128
Grant township, including Goodland town	1,716	1,624
Goodland town	1,205	889
Iroquois township, including Brook town	1,590	1,003
Brook town	677	----------
Jackson township	913	947
Jefferson township, including Kentland town	1,816	1,875
Kentland town	1,006	918
Lake township	489	462
Lincoln township	760	518
McClellan township	299	178
Washington township	994	1,016
NOBLE COUNTY	23,533	[1] 23,359
Albion township, including Albion town	1,403	1,298
Albion town	1,324	1,229
Allen township, including Avilla town	2,147	1,962
Avilla town	658	576
Elkhart township	1,440	1,531
Green township	1,320	1,436
Jefferson township	1,104	1,179
Noble township	1,520	1,443
Orange township, including part of Wolcottville village	1,964	1,943
Wolcottville village (part of)	314	----------
[For total see Johnson township, Lagrange county.]		
Perry township, including Ligonier city	3,272	3,500
Ligonier city	2,231	2,195
Sparta township	1,533	1,401
Swan township	1,691	1,707
Washington township	819	769
Wayne township, including Kendallville city	4,419	[2] 1,191
Kendallville city [3]	3,354	2,960
Ward 1	1,336	
Ward 2	1,000	
Ward 3	1,018	
York township	901	1,039
OHIO COUNTY	4,724	4,955
Cass township	615	701
Pike township	548	665
Randolph township, including Rising Sun city	2,984	3,056
Rising Sun city	1,548	1,689
Union township	577	533
ORANGE COUNTY	16,854	14,678
French Lick township, including French Lick town	3,237	1,869
French Lick town	260	----------
Greenfield township	1,383	1,444
Jackson township	1,415	1,372
Northeast township	965	898
Northwest township	878	972
Orangeville township	739	749
Orleans township, including Orleans town	2,323	1,865
Orleans town	1,236	857
Paoli township, including Paoli town	3,047	2,719
Paoli town	1,186	707
Southeast township	1,840	1,789
Stampers Creek township	1,027	1,001
OWEN COUNTY	15,149	15,040
Clay township	1,172	1,159
Franklin township	1,470	1,383
Harrison township	404	471
Jackson township	584	595
Jefferson township	1,982	1,943
Jennings township	452	499
Lafayette township	732	736
Marion township	1,642	1,770
Montgomery township	571	573
Morgan township	706	790
Taylor township	792	796
Washington township, including Spencer city	3,398	3,124
Spencer city	2,026	1,868
Ward 1	506	
Ward 2	891	
Ward 3	629	
Wayne township, including Gosport town	1,244	1,201
Gosport town	726	720
PARKE COUNTY	23,000	20,296
Adams township, including Rockville city	3,637	3,278
Rockville city	2,045	1,689
Florida township, including Rosedale town	3,466	3,170
Rosedale town	865	873
Greene township	1,077	1,126
Howard township	611	666
Jackson township	1,442	1,506
Liberty township	1,895	1,814
Penn township, including Bloomingdale town	1,336	1,260
Bloomingdale town	505	431

[1] Includes population (2,960) of Kendallville city.
[2] Exclusive of population of Kendallville city.

MINOR CIVIL DIVISIONS.	1900	1890
PARKE COUNTY—Continued.		
Raccoon township	2,680	1,702
Reserve township, including Montezuma town	1,898	1,346
Montezuma town	1,172	658
Sugar Creek township	830	789
Union township	1,173	1,211
Wabash township	1,273	787
Washington township, including Judson town	1,682	1,641
Judson town	186	----------
PERRY COUNTY	18,778	18,240
Anderson township	1,847	1,990
Clark township	2,616	2,432
Leopold township	868	899
Oil township	1,907	1,992
Tobin township	2,272	2,315
Troy township, including Cannelton city, Tell City, and Troy town.	7,778	6,996
Cannelton city	2,188	1,991
Tell City	2,680	2,094
Troy town	599	554
Union township	1,490	1,616
PIKE COUNTY	20,486	18,544
Clay township	1,257	1,178
Jefferson township	2,792	2,474
Lockhart township	2,144	2,220
Logan township	1,293	1,226
Madison township	908	825
Marion township	1,749	1,729
Monroe township	2,264	2,240
Patoka township, including Winslow town	3,926	3,095
Winslow town	536	----------
Washington township, including Petersburg town	4,153	3,557
Petersburg town	1,751	1,494
PORTER COUNTY	19,175	18,052
Boone township, including Hebron town	1,373	1,357
Hebron town	794	689
Center township, including Valparaiso city	7,222	6,062
Valparaiso city	6,280	5,090
Ward 1	1,537	
Ward 2	855	
Ward 3	1,497	
Ward 4	2,391	
Jackson township	938	1,009
Liberty township	877	855
Morgan township	884	830
Pine township	634	596
Pleasant township	1,209	984
Portage township	1,014	954
Porter township	1,075	1,121
Union township	938	985
Washington township	556	670
Westchester township, including Chesterton village	2,455	2,629
Chesterton village	788	931
POSEY COUNTY	22,333	21,529
Bethel township	769	768
Black township, including Mt. Vernon city	7,991	7,907
Mt. Vernon city	5,132	4,705
Ward 1	1,444	
Ward 2	1,008	
Ward 3	1,280	
Ward 4	1,310	
Center township	1,169	1,044
Harmony township, including New Harmony town	2,443	2,304
New Harmony town	1,341	1,197
Lynn township	1,382	1,471
Marrs township	2,199	2,066
Point township	1,404	1,086
Robb township, including Poseyville town	2,109	2,072
Poseyville town	628	571
Robinson township	1,641	1,638
Smith township, including Cynthiana town	1,226	1,173
Cynthiana town	502	----------
PULASKI COUNTY	14,033	11,233
Beaver township	1,069	818
Cass township	678	594
Franklin township	643	462
Harrison township	913	842
Indian Creek township	1,136	1,027
Jefferson township	847	475
Monroe township, including Winamac town	2,830	2,332
Winamac town	1,684	1,215
Rich Grove township	689	521
Salem township, including Francesville town	1,207	1,000
Francesville town	596	403
Tippecanoe township, including Monterey town	1,181	981
Monterey town	261	226
Van Buren township	1,456	1,259
White Post township	1,384	922

[3] Reported as in Allen and Wayne townships in 1890.

TABLE 4.—POPULATION OF INDIANA BY MINOR CIVIL DIVISIONS: 1890 AND 1900—Continued.

MINOR CIVIL DIVISIONS.		1900	1890
PUTNAM COUNTY		21,478	22,335
Clinton township		860	900
Cloverdale township, including Cloverdale town		1,904	1,827
Cloverdale town		445	437
Floyd township		984	1,044
Franklin township, including Roachdale town		2,257	1,815
Roachdale town		942	428
Greencastle township, including Greencastle city		5,292	6,137
Greencastle city		3,661	4,390
Ward 1	1,394		
Ward 2	1,035		
Ward 3	1,232		
Jackson township		1,342	1,376
Jefferson township		1,015	1,029
Madison township		953	1,082
Marion township		1,257	1,254
Mill Creek township		545	458
Monroe township, including Bainbridge town		1,312	1,414
Bainbridge town		431	473
Russell township, including Russellville town		1,192	1,327
Russellville town		298	327
Warren township		895	974
Washington township		1,670	1,698
RANDOLPH COUNTY		28,653	28,085
Franklin township, including Ridgeville town		1,867	1,745
Ridgeville town		1,098	922
Green township		1,095	1,070
Greensfork township		2,086	2,109
Jackson township		1,323	1,431
Monroe township, including Farmland town and Parker city.		2,792	2,106
Farmland town		870	770
Parker city		909	----------
Nettle Creek township, including Bronson town and part of Modoc town.		1,475	1,641
Bronson town		177	----------
Modoc town (part of)		88	----------
Total for Modoc town, in Nettle Creek and West River townships.		221	----------
Stony Creek township		1,116	1,295
Ward township		1,835	1,902
Washington township, including Lynn town		2,560	2,490
Lynn town		705	518
Wayne township, including Union City		4,372	4,606
Union City		2,716	2,681
Ward 1	867		
Ward 2	1,298		
Ward 3	551		
[The joint population of Union City, in Wayne township, Randolph county, Indiana, and Union City, in Jackson township, Darke county, Ohio, is 3,998.]			
West River township, including part of Modoc town		1,670	1,746
Modoc town (part of)		133	----------
White River township, including Winchester city		6,462	5,944
Winchester city		3,705	3,014
Ward 1	1,336		
Ward 2	1,012		
Ward 3	1,357		
RIPLEY COUNTY		19,881	19,350
Adams township, including Sunman town		2,208	2,328
Sunman town		370	----------
Brown township		1,809	1,850
Center township, including Osgood town		2,030	1,948
Osgood town		1,035	841
Delaware township		1,214	1,214
Franklin township, including Milan town		1,929	1,755
Milan town		422	318
Jackson township		1,183	1,218
Johnson township, including Versailles town		2,232	2,041
Versailles town		501	421
Laughery township, including Batesville town		2,459	2,101
Batesville town		1,384	1,169
Otter Creek township		1,559	1,605
Shelby township		2,387	2,365
Washington township		871	925
RUSH COUNTY		20,148	19,034
Anderson township		1,481	1,579
Center township		1,753	1,071
Jackson township		706	789
Noble township		992	1,034
Orange township		1,102	1,050
Posey township		1,495	1,708
Richland township		767	862
Ripley township, including Carthage town		2,118	2,174
Carthage town		1,028	482
Rushville township, including Rushville city		6,027	5,101
Rushville city		4,541	3,475
Ward 1	1,341		
Ward 2	1,289		
Ward 3	1,911		
Union township		1,315	1,299
Walker township		1,361	1,334
Washington township		1,031	1,033

MINOR CIVIL DIVISIONS.		1900	1890
ST. JOSEPH COUNTY		58,881	42,457
Center township		608	735
Clay township		1,150	1,133
German township		536	513
Greene township		772	845
Harris township		481	486
Liberty township, including North Liberty town		1,843	1,733
North Liberty town		504	----------
Lincoln township, including Walkerton town		1,599	1,648
Walkerton town		1,037	885
Madison township		2,204	2,055
Olive township, including New Carlisle town		1,998	2,111
New Carlisle town		597	607
Penn township, including Mishawaka city		8,117	5,678
Mishawaka city		5,560	3,371
Ward 1	1,172		
Ward 2	1,194		
Ward 3	1,253		
Ward 4	800		
Ward 5	1,141		
Portage township, including South Bend city		36,896	22,858
South Bend city [1]		35,999	21,819
Ward 1	5,010		
Ward 2	5,793		
Ward 3	4,696		
Ward 4	5,246		
Ward 5	4,592		
Ward 6	5,707		
Ward 7	4,955		
Union township		1,733	1,768
Warren township		944	894
SCOTT COUNTY		8,307	7,833
Finley township		1,243	1,226
Jennings township		1,206	1,142
Johnson township		1,037	1,127
Lexington township		1,960	2,195
Vienna township, including Scottsburg town		2,861	2,143
Scottsburg town		1,274	618
SHELBY COUNTY		26,491	25,454
Addison township, including Shelbyville city		8,671	6,909
Shelbyville city		7,169	5,451
Ward 1	1,244		
Ward 2	1,040		
Ward 3	1,511		
Ward 4	1,710		
Ward 5	1,664		
Brandywine township		1,358	1,436
Hanover township, including Morristown town		1,865	1,858
Morristown town		565	561
Hendricks township		1,705	1,790
Jackson township		1,140	1,313
Liberty township		1,420	1,345
Marion township		868	[illegible]
Moral township		1,636	1,626
Noble township		1,576	1,650
Shelby township		1,251	1,339
Sugar Creek township		909	961
Union township		1,100	1,169
Van Buren township		1,300	1,371
Washington township		1,692	1,744
SPENCER COUNTY		22,407	22,060
Carter township, including Dale village		2,133	2,125
Dale village		624	659
Clay township		1,353	1,644
Grass township, including Chrisney town		2,294	2,167
Chrisney town		513	----------
Hammond township, including Grandview town		2,800	2,629
Grandview town		822	694
Harrison township, including St. Meinrad town		2,021	2,167
St. Meinrad town		525	483
Huff township		1,612	1,692
Jackson township		1,173	1,158
Luce township		3,088	2,907
Ohio township, including Rockport town		5,933	5,571
Rockport town		2,882	2,314
Ward 1	522		
Ward 2	650		
Ward 3	400		
Ward 4	364		
Ward 5	246		
Ward 6	700		
STARKE COUNTY		10,431	7,339
California township		949	521
Center township, including Knox town		2,264	1,480
Knox town		1,466	790
Davis township, including part of Hamlet town		793	430
Hamlet town (part of)		282	----------
Total for Hamlet town, in Davis and Oregon townships		432	----------
Jackson township		340	225
North Bend township		1,217	884

[1] Myler town (population 174 in 1890) annexed since 1890.

TABLE 4.—POPULATION OF INDIANA BY MINOR CIVIL DIVISIONS: 1890 AND 1900—Continued.

MINOR CIVIL DIVISIONS.		1900	1890
STARKE COUNTY—Continued.			
Oregon township, including part of Hamlet town		1,035	778
Hamlet town (part of)		150	----------
Railroad township		1,045	875
Washington township		1,092	846
Wayne township, including North Judson town		1,696	1,305
North Judson town		944	572
STEUBEN COUNTY		15,219	14,478
Clear Lake township		317	406
Fremont township, including Fremont town		1,402	1,372
Fremont town		709	672
Jackson township		1,021	1,029
Jamestown township		690	691
Milgrove township		873	934
Otsego township		1,332	1,260
Pleasant township, including Angola town		3,235	2,971
Angola town		2,141	1,840
Ward 1	554		
Ward 2	285		
Ward 3	400		
Ward 4	493		
Ward 5	409		
Richland township		687	717
Salem township, including part of Hudson town		1,624	1,438
Hudson town (part of)		297	----------
Total for Hudson town, in Salem and Steuben townships		558	----------
Scott township		953	1,100
Steuben township, including parts of Ashley and Hudson towns.		2,256	1,596
Ashley town (part of)		542	----------
[For total see Smithfield township, Dekalb county.]			
Hudson town (part of)		261	----------
York township		829	964
SULLIVAN COUNTY		26,005	21,877
Cass township		2,819	2,356
Curry township, including Farmersburg and Shelburn towns.		2,871	2,443
Farmersburg town		625	301
Shelburn town		523	378
Fairbank township		1,348	1,258
Gill township, including Merom town		2,598	2,272
Merom town		478	412
Haddon township, including Carlisle town		3,342	3,005
Carlisle town		699	503
Hamilton township, including Sullivan town		5,480	4,241
Sullivan town		3,118	2,222
Jackson township		3,653	2,589
Jefferson township		1,953	1,837
Turman township		1,941	1,876
SWITZERLAND COUNTY		11,840	12,514
Cotton township		1,345	1,401
Craig township		1,931	1,980
Jefferson township, including Vevay city		3,350	3,491
Vevay city		1,588	1,663
Ward 1	645		
Ward 2	443		
Ward 3	500		
Pleasant township, including Moorefield town		1,762	1,784
Moorefield town		113	115
Posey township, including Patriot town		1,953	2,253
Patriot town		408	434
York township		1,499	1,605
TIPPECANOE COUNTY		38,659	35,078
Fairfield township, including Lafayette city		19,798	17,766
Lafayette city		18,116	16,243
Ward 1	3,111		
Ward 2	1,355		
Ward 3	2,507		
Ward 4	2,358		
Ward 5	2,166		
Ward 6	3,187		
Ward 7	3,432		
Jackson township		924	1,048
Lauramie township, including Clarks Hill town		2,546	2,194
Clarks Hill town		539	----------
Perry township		1,307	1,468
Randolph township		842	786
Sheffield township		1,206	1,375
Shelby township		1,662	1,453
Tippecanoe township, including Battle Ground town		2,017	2,232
Battle Ground town		150	456
Union township		657	673
Wabash township, including West Lafayette town		4,202	2,503
West Lafayette town		2,302	1,242
Washington township		1,248	1,325
Wayne township		1,238	1,208
Wea township		1,012	1,047

MINOR CIVIL DIVISIONS.		1900	1890
TIPTON COUNTY		19,116	18,157
Cicero township, including Tipton city		6,755	6,010
Tipton city		3,764	2,697
Jefferson township		2,660	2,665
Liberty township		2,274	2,205
Madison township		2,814	2,703
Prairie township		1,942	2,191
Wildcat township, including Windfall city		2,671	2,383
Windfall city		957	561
UNION COUNTY		6,748	7,006
Brownsville township		967	992
Center township, including Liberty town		2,527	2,544
Liberty town		1,449	1,314
Harmony township		595	611
Harrison township		684	741
Liberty township		691	797
Union township, including West College Corner town		1,284	1,321
West College Corner town		392	290
VANDERBURG COUNTY		71,769	59,809
Armstrong township		1,201	1,238
Center township, exclusive of part of Evansville city		1,823	1,286
Evansville city,[1] in Center, Knight, Perry, and Pigeon townships.		59,007	50,756
Ward 1	8,784		
Ward 2	4,918		
Ward 3	7,028		
Ward 4	10,874		
Ward 5	9,422		
Ward 6	9,968		
Ward 7	8,013		
German township		1,588	1,567
Knight township, exclusive of part of Evansville city		2,561	1,504
Perry township, including part of Howell town, but exclusive of part of Evansville city.		2,934	995
Howell town (part of)		1,258	----------
Total for Howell town, in Perry and Pigeon townships		1,421	----------
Pigeon township, including part of Howell town, but exclusive of part of Evansville city.		163	----------
Howell town (part of)		163	----------
Scott township		1,577	1,564
Union township		915	899
VERMILION COUNTY		15,252	13,154
Clinton township, including Clinton city		5,193	3,609
Clinton city		2,918	1,365
Ward 1	750		
Ward 2	624		
Ward 3	831		
Ward 4	713		
Eugene township, including Cayuga town		2,038	1,664
Cayuga town		832	----------
Helt township, including Dana town		3,799	3,474
Dana town		803	495
Highland township		2,133	2,232
Vermilion township, including Newport town		2,089	2,175
Newport town		610	551
VIGO COUNTY		62,035	50,195
Fayette township		1,831	1,792
Harrison township, including Terre Haute city		40,430	31,277
Terre Haute city		36,673	30,217
Ward 1	2,755		
Ward 2	4,883		
Ward 3	2,755		
Ward 4	3,028		
Ward 5	3,007		
Ward 6	3,543		
Ward 7	3,898		
Ward 8	4,104		
Ward 9	4,124		
Ward 10	4,576		
Honey Creek township		1,479	1,425
Linton township		1,594	1,505
Lost Creek township		2,056	1,738
Nevins township		4,294	3,050
Otter Creek township		1,842	1,470
Pierson township		1,550	1,517
Prairie Creek township		1,672	1,546
Prairieton township		881	962
Riley township		1,608	1,653
Sugar Creek township, including West Terre Haute town		2,798	2,260
West Terre Haute town		651	----------
WABASH COUNTY		28,235	27,126
Chester township, including North Manchester town		5,214	5,438
North Manchester town		2,398	2,384
Lagro township, including Lagro town		3,519	4,024
Lagro town		456	549
Liberty township		1,782	1,828

[1] In 1890 comprised Pigeon township and parts of Center, Knight, and Perry townships.

TABLE 4.—POPULATION OF INDIANA BY MINOR CIVIL DIVISIONS: 1890 AND 1900—Continued.

MINOR CIVIL DIVISIONS.		1900	1890
WABASH COUNTY—Continued.			
Noble township, including Wabash city		11,447	8,756
Wabash city		8,618	5,105
Ward 1	3,820		
Ward 2	2,417		
Ward 3	2,381		
Paw Paw township, including Roann town		2,133	2,294
Roann town		631	582
Pleasant township		2,191	2,474
Waltz township		1,949	2,312
WARREN COUNTY		11,371	10,955
Adams township, including Pine village		893	792
Pine village		279	----------
Jordan township		683	577
Kent township, including State Line city		615	629
State Line city		174	201
Liberty township		1,365	1,239
Medina township		637	700
Mound township		509	515
Pike township, including West Lebanon town		1,107	1,043
West Lebanon town		688	644
Pine township		851	876
Prairie township		826	763
Steuben township		997	1,027
Warren township		1,270	1,312
Washington township, including Williamsport city		1,618	1,482
Williamsport city		1,245	1,027
WARRICK COUNTY		22,329	21,161
Anderson township		958	990
Boon township, including Boonville town		6,408	5,452
Boonville town		2,849	1,881
Ward 1	385		
Ward 2	898		
Ward 3	464		
Ward 4	529		
Ward 5	573		
Campbell township		1,445	1,421
Greer township		1,427	1,208
Hart township		2,114	2,073
Lane township		1,111	1,242
Ohio township, including Newburg town		3,473	3,311
Newburg town		1,371	1,046
Owen township		1,414	1,475
Pigeon township		1,737	1,878
Skelton township, including Tennyson town		2,242	2,111
Tennyson town		302	----------
WASHINGTON COUNTY		19,409	18,619
Brown township, including Campbellsburg and Saltilloville towns.		1,713	1,422
Campbellsburg town		672	418
Saltilloville town		207	----------
Franklin township		1,343	1,313
Gibson township, including Little York town		1,697	1,680
Little York town		224	----------
Howard township		1,180	1,168
Jackson township		779	766
Jefferson township		1,450	1,448
Madison township, including Livonia town		911	949
Livonia town		200	194
Monroe township		1,086	1,041
Pierce township		1,018	1,048
Polk township		1,111	919
Posey township, including Fredericksburg and Hardinsburg towns.		1,497	1,324
Fredericksburg town		281	211
Hardinsburg town		210	138
Vernon township		1,072	1,013
Washington township, including Salem town		4,552	4,528
Salem town		1,995	1,975
WAYNE COUNTY		38,970	37,628
Abington township		664	759
Boston township, including Boston town		811	832
Boston town		134	146
Center township, including Centerville town		1,929	2,050
Centerville town		785	864
Clay township		973	894
Dalton township		522	582
Franklin township, including Whitewater town		1,121	1,163
Whitewater town		155	123
Greene township		804	1,052
Harrison township		420	503

MINOR CIVIL DIVISIONS.		1900	1890
WAYNE COUNTY—Continued.			
Jackson township, including Cambridge City, Dublin, East Germantown, and Mt. Auburn towns.		3,821	4,021
Cambridge City town		1,754	1,782
Dublin town		698	806
East Germantown town		305	338
Mt. Auburn town		163	144
Jefferson township, including Hagerstown town		1,720	1,784
Hagerstown town		862	873
New Garden township, including Fountain City town		1,166	1,264
Fountain City town		455	492
Perry township		684	740
Washington township, including Milton town		1,608	1,740
Milton town		682	742
Wayne township, including Richmond city and Spring Grove town.		22,166	19,643
Richmond city		18,226	16,608
Ward 1	2,701		
Ward 2	2,040		
Ward 3	2,218		
Ward 4	3,380		
Ward 5	3,636		
Ward 6	2,008		
Ward 7	2,243		
Spring Grove town		113	99
Webster township		561	601
WELLS COUNTY		23,449	21,514
Chester township, including Keystone town		2,345	1,987
Keystone town		250	----------
Harrison township, including Bluffton city, Vera Cruz town, and part of Poneto town.		6,548	5,764
Bluffton city		4,479	3,589
Ward 1	1,237		
Ward 2	1,799		
Ward 3	1,443		
Poneto town (part of)		71	----------
Total for Poneto town, in Harrison and Liberty townships		332	----------
Vera Cruz town		199	233
Jackson township		2,237	1,731
Jefferson township, including Ossian town		2,455	2,476
Ossian town		529	----------
Lancaster township		2,169	2,030
Liberty township, including part of Poneto town		1,976	2,037
Poneto town (part of)		261	----------
Nottingham township		2,654	2,284
Rock Creek township		1,560	1,609
Union township		1,505	1,646
WHITE COUNTY		19,138	15,671
Big Creek township, including Chalmers town		1,292	955
Chalmers town		462	----------
Cass township		1,215	893
Honey Creek township, including Reynolds town		1,170	1,018
Reynolds town		393	348
Jackson township, including Burnettsville town		1,990	1,958
Burnettsville town		497	479
Liberty township		1,266	1,221
Monon township, including Monon town		2,441	1,960
Monon town		1,160	1,064
Prairie township, including Brookston town		2,325	1,885
Brookston town		949	447
Princeton township, including Wolcott town		2,282	1,465
Wolcott town		825	246
Round Grove township		890	779
Union township, including Monticello town		3,307	2,632
Monticello town		2,107	1,518
West Point township		960	905
WHITLEY COUNTY		17,328	17,768
Cleveland township, including South Whitley village		2,774	2,516
South Whitley village		1,113	720
Columbia township, including Columbia City		4,364	4,396
Columbia City		2,975	3,027
Ward 1	1,081		
Ward 2	1,045		
Ward 3	849		
Etna township		535	580
Jefferson township		1,468	1,577
Richland township		1,490	1,683
Smith township, including Churubusco town		1,956	2,060
Churubusco town		884	869
Thorn Creek township		1,338	1,322
Troy township		847	945
Union township		1,043	1,169
Washington township		1,513	1,520

There are 399 incorporated cities, towns, and villages in Indiana, for which the population in 1900 is separately returned, and these incorporated places are presented in table 5 in alphabetical order, being abstracted from table 4, in which they are presented in detail under the counties in which they are severally situated.

TABLE 5.—POPULATION OF THE INCORPORATED CITIES, TOWNS, AND VILLAGES OF INDIANA: 1890 AND 1900.

CITIES, TOWNS, AND VILLAGES.	POPULATION.	
	1900	1890
Alamo town	241	272
Albany town	2,116	571
Albion town	1,324	1,229
Alexandria city	7,221	715
Alton town	238	277
Ambia town	438	293
Amboy town	402	402
Anderson city	20,178	10,741
Andrews town	746	1,390
Angola town	2,141	1,840
Arcadia town	1,413	670
Argos town	1,307	1,101
Ashley town	1,040	----------
Atlanta town	1,000	----------
Attica city	3,005	2,320
Auburn city	3,396	2,415
Aurora city	3,645	3,929
Avilla town	658	576
Bainbridge town	431	473
Batesville town	1,384	1,169
Battle Ground town	150	456
Bedford city	6,115	3,351
Bern town	1,037	544
Birdseye town	476	419
Bloomfield town	1,588	1,229
Bloomingdale town	505	431
Bloomington city	6,460	4,018
Bluffton city	4,479	3,589
Boonville town	2,849	1,881
Boston town	134	146
Boswell town	824	558
Bourbon town	1,187	1,064
Bowling Green town	432	467
Brazil city	7,786	5,905
Bremen town	1,671	1,076
Briant town	384	----------
Bristol town	546	535
Broadripple town	487	----------
Bronson town	177	----------
Brook town	677	----------
Brooksburg town	149	120
Brookston town	949	447
Brookville town	2,037	2,028
Brownsburg town	676	623
Brownstown town	1,685	1,422
Bunker Hill town	568	538
Burnettsville town	497	479
Butler town	2,063	2,521
Cadiz town	253	307
Cambridge City town	1,754	1,782
Campbellsburg town	672	418
Cannelburg town	280	276
Cannelton city	2,188	1,991
Carbon town	951	521
Carlisle town	699	503
Carmel town	498	471
Carthage town	1,028	482
Castleton town	199	----------
Cayuga town	832	----------
Center Point town	600	517
Centerville town	785	864
Chalmers town	462	----------
Charlestown town	915	888
Chesterton village	788	931
Chrisney town	513	----------
Churubusco town	884	869
Cicero town	1,603	631
Clarks Hill town	539	----------
Clarksville town	2,370	1,692
Clay City village	1,503	1,004
Claypool town	399	----------
Claysburg town	116	----------
Clifford town	233	175
Clinton city	2,918	1,365
Cloverdale town	445	437
Cochran city	858	790
Colfax town	767	730
Columbia City	2,975	3,027
Columbus city	8,130	6,719
Connersville city	6,836	4,548
Converse town	1,415	921
Corydon town	1,610	880
Covington city	2,213	1,891
Crandall town	137	----------
Crawfordsville city	6,649	6,089
Crothersville town	765	599
Crown Point town	2,336	1,907
Culver town	505	----------
Cynthiana town	502	----------
Dale village	624	659
Dana town	893	495
Danville town	1,802	1,569
Darlington town	727	461
Decatur city	4,142	3,142
Delphi city	2,135	1,923

CITIES, TOWNS, AND VILLAGES.	POPULATION.	
	1900	1890
Dillsboro town	465	439
Dublin town	698	806
Dunkirk city	3,187	1,024
Dunreith town	205	168
Earl Park town	563	----------
East Chicago city	8,411	1,255
East Connersville town	556	458
East Germantown town	305	338
Eaton town	1,567	----------
Edinburg town	1,820	2,031
Elizabeth town	271	267
Elizabethtown town	407	430
Elkhart city	15,184	11,360
Ellettsville town	708	712
Elnora town	908	----------
Elwood city	12,950	2,284
English town	649	423
Etna Green town	420	411
Evansville city	59,007	50,756
Fairmount town	3,205	1,462
Farmersburg town	625	301
Farmland town	870	770
Flora town	1,209	639
Forest Hill town	152	124
Fort Branch village	849	748
Fortville town	1,006	685
Fort Wayne city	45,115	35,393
Fountain City town	455	492
Fowler town	1,429	1,285
Francesville town	596	403
Frankfort city	7,100	5,919
Franklin city	4,005	3,781
Frankton town	1,464	520
Fredericksburg town	281	211
Fremont town	709	672
French Lick town	260	----------
Garrett city	3,910	2,767
Gas City	3,622	145
Geneva town	1,076	748
Georgetown town	350	256
Goodland town	1,205	889
Goshen city	7,810	6,033
Gosport town	726	720
Grandview town	822	694
Greencastle city	3,661	4,390
Greendale town	473	435
Greenfield city	4,489	3,100
Greensboro town	284	318
Greensburg city	5,034	3,596
Greentown town	1,287	721
Greenville town	309	313
Greenwood town	1,503	862
Hagerstown town	862	873
Hamlet town	432	----------
Hammond city	12,376	5,428
Hanover town	377	459
Hardinsburg town	210	138
Hartford City	5,912	2,287
Hartsville town	439	474
Hazelton village	758	608
Hebron town	794	689
Hillsboro town	500	----------
Hobart town	1,390	1,010
Hope town	1,088	1,009
Howell town	1,421	----------
Hudson town	558	----------
Huntingburg city	2,527	3,167
Huntington city	9,491	7,328
Indianapolis city	169,164	105,436
Ingalls town	542	----------
Irvington town	1,799	650
Jamestown town	640	616
Jasper town	1,863	1,281
Jeffersonville city	10,774	10,666
Jonesboro town	1,838	687
Jonesville town	268	----------
Judson town	186	----------
Kendallville city	3,354	2,960
Kennard town	417	----------
Kentland town	1,006	918
Kewanna town	646	647
Keystone town	250	----------
Kirklin town	624	550
Knightstown town	1,942	1,867
Knightsville town	1,171	1,148
Knox town	1,466	790
Kokomo city	10,609	8,261
Laconia town	135	133
Ladoga town	1,176	857
Lafayette city	18,116	16,243
Lagrange town	1,703	1,784
Lagro town	456	549
Lanesville town	324	277
Lapel town	869	----------
Laporte city	7,113	7,126

CITIES, TOWNS, AND VILLAGES.	POPULATION.	
	1900	1890
Laurel town	600	----------
Lawrenceburg city	4,326	4,284
Leavenworth town	655	792
Lebanon city	4,465	3,682
Leesburg town	390	345
Lewisville town	404	420
Liberty town	1,449	1,314
Ligonier city	2,231	2,195
Linden town	572	----------
Linton city	3,071	958
Little York town	224	----------
Livonia town	200	194
Logansport city	16,204	13,328
Loogootee town	1,382	988
Lowell town	1,275	761
Lynn town	705	518
Macy town	314	316
Madison city	7,835	8,936
Marengo town	700	669
Marion city	17,337	8,769
Markle town	729	670
Martinsville city	4,038	2,680
Mauckport town	290	272
Mentone town	757	780
Merom town	478	412
Michigan City	14,850	10,776
Michigantown town	417	298
Middlebury town	572	542
Middletown town	1,801	851
Milan town	422	318
Milford town	905	677
Milford town	211	231
Millersburg town	481	394
Millhousen town	265	224
Milton town	682	742
Mishawaka city	5,560	3,371
Mitchell town	1,772	1,583
Modoc town	221	----------
Monon town	1,160	1,064
Monroe City	688	589
Monroeville town	690	673
Monterey town	261	226
Montezuma town	1,172	658
Montgomery town	616	415
Monticello town	2,107	1,518
Montpelier city	3,405	808
Moorefield town	113	115
Moores Hill town	338	469
Mooresville town	974	891
Moreland town	309	----------
Morocco town	920	397
Morristown town	565	561
Mt. Auburn town	163	144
Mt. Carmel town	153	142
Mt. Etna town	175	----------
Mt. Vernon city	5,132	4,705
Muncie city	20,942	11,345
Nappanee town	2,208	1,493
Nashville town	393	395
New Albany city	20,628	21,059
New Amsterdam town	200	172
Newburg town	1,371	1,046
New Carlisle town	597	607
New Castle town	3,406	2,697
New Harmony town	1,341	1,197
New Haven town	950	1,079
New Middletown town	167	212
New Palestine town	444	404
Newpoint town	451	----------
Newport town	610	551
New Richmond town	357	----------
New Ross town	284	270
Noblesville city	4,792	3,054
Normal City town	868	----------
North Judson town	944	572
North Liberty town	504	----------
North Manchester town	2,398	2,384
North Salem town	599	505
North Vernon city	2,823	2,012
Oakland City town	1,991	1,524
Odon town	923	764
Oldenburg town	957	690
Orestes town	778	----------
Orleans town	1,236	857
Osgood town	1,035	841
Ossian town	529	----------
Owensville town	1,019	759
Oxford town	949	808
Paoli town	1,186	707
Paragon town	418	----------
Parker city	909	----------
Patoka town	710	729
Patriot town	408	434
Pendleton town	1,512	996
Pennville town	773	697

TABLE 5.—POPULATION OF THE INCORPORATED CITIES, TOWNS, AND VILLAGES OF INDIANA: 1890 AND 1900—Continued.

CITIES, TOWNS, AND VILLAGES.	POPULATION.		CITIES, TOWNS, AND VILLAGES.	POPULATION.		CITIES, TOWNS, AND VILLAGES.	POPULATION.	
	1900	1890		1900	1890		1900	1890
Peru city	8,463	7,028	Shelbyville city	7,169	5,451	Versailles town	501	421
Petersburg town	1,751	1,494	Sheridan town	1,795	1,134	Vevay city	1,588	1,663
Pierceton town	886	897	Shirley town	381	----------	Vincennes city	10,249	8,853
Pine village	279	----------	Shirley City town	236	----------	Wabash city	8,618	5,105
Plymouth city	3,656	2,723	Shoals town	683	738	Wakarusa town	917	----------
Poneto town	332	----------	Silver Grove town	598	----------	Walkerton town	1,037	885
Port Fulton town	1,101	1,104	Silver Lake town	504	570	Walton town	498	469
Portland city	4,798	3,725	South Bend city	35,999	21,819	Warren town	1,523	1,120
Poseyville town	628	571	South Delphi town	247	168	Warsaw city	3,987	3,574
Princeton city	6,041	3,076	South Peru town	495	253	Washington city	8,551	6,064
Redkey town	2,206	922	Southport town	285	324	Waterloo town	1,244	1,473
Remington town	1,120	940	South Whitley village	1,113	720	Waveland town	648	663
Rensselaer city	2,255	1,455	Spencer city	2,026	1,868	Waynetown town	757	576
Reynolds town	393	348	Spiceland town	590	637	West College Corner town	292	290
Richmond city	18,226	16,608	Spring Grove town	113	99	Westfield town	670	815
Ridgeville town	1,098	922	State Line city	174	201	West Harrison town	304	320
Rising Sun city	1,548	1,689	Staunton town	693	549	West Lafayette town	2,302	1,242
Roachdale town	942	428	Stinesville village	288	----------	West Lebanon town	688	644
Roann town	631	582	Straughn town	186	200	West Madison town	482	457
Roanoke town	536	532	Sullivan town	3,118	2,222	Westport town	614	452
Rochester town	3,421	2,467	Sulphur Springs town	262	251	West Shoals town	330	----------
Rockport town	2,882	2,314	Summitville town	1,432	752	West Terre Haute town	651	----------
Rockville city	2,045	1,689	Sunman town	370	----------	Westville town	468	522
Rosedale town	865	873	Swayzee town	1,162	----------	Wheatfield town	366	----------
Rossville town	598	594	Syracuse town	928	518	Whiteland town	334	212
Royal Center town	657	527	Tell City	2,680	2,094	Whitewater town	155	123
Rushville city	4,541	3,475	Tennyson town	302	----------	Whiting town	3,983	1,408
Russellville town	298	327	Terre Haute city	36,673	30,217	Williamsport city	1,245	1,027
St. Joe town	483	----------	Thorntown town	1,511	1,530	Winamac town	1,684	1,215
St. Leon town	369	368	Tipton city	3,764	2,697	Winchester city	3,705	3,014
St. Meinrad town	525	483	Troy town	599	554	Windfall city	957	561
Salamonia town	168	150	Union City	2,716	2,681	Wingate town	457	----------
Salem town	1,995	1,975	Upland town	1,208	----------	Winslow town	536	----------
Saltilloville town	207	----------	Valparaiso city	6,280	5,090	Wolcott town	825	246
Scottsburg town	1,274	618	Van Buren town	965	----------	Wolcottville village	659	----------
Sellersburg village	761	508	Veedersburg town	1,638	930	Woodruff Place town	477	161
Seymour city	6,445	5,337	Vera Cruz town	199	233	Worthington town	1,448	1,448
Shelburn town	523	378	Vernon town	557	613	Zionsville town	765	825

Of the above named 399 incorporated places, 357 have less than 5,000 inhabitants in 1900, and 42 have more than 5,000 inhabitants. Of the latter, 23 have between 5,000 and 10,000 inhabitants; 14 have from 10,000 to 25,000 inhabitants, and 5 have more than 25,000 inhabitants, namely, Indianapolis, with 169,164; Evansville, with 59,007; Fort Wayne, with 45,115; Terre Haute, with 36,673; and South Bend, with 35,999.

Table 6 gives for each of the 5 cities having upwards of 25,000 inhabitants in 1900, the population at each census from 1840 to 1900, inclusive, so far as it is separately stated in the census reports at each decennial period. Table 7, which immediately follows, shows for each city the increase by number and per cent during each of the ten-year periods.

TABLE 6.—POPULATION OF THE PRINCIPAL CITIES OF INDIANA: 1840 TO 1900.

CITIES.	1900	1890	1880	1870	1860	1850	1840
Evansville city	59,007	50,756	29,280	21,830	11,484	3,235	----------
Fort Wayne city	45,115	35,393	26,880	17,718	10,388	4,282	----------
Indianapolis city	169,164	105,436	75,056	48,244	18,611	8,091	2,692
South Bend city	35,999	21,819	13,280	7,206	3,832	1,652	----------
Terre Haute city	36,673	30,217	26,042	16,103	8,594	4,051	----------

TABLE 7.—INCREASE IN POPULATION OF THE PRINCIPAL CITIES OF INDIANA: 1840 TO 1900.

CITIES.	INCREASE FROM 1890 TO 1900.		INCREASE FROM 1880 TO 1890.		INCREASE FROM 1870 TO 1880.		INCREASE FROM 1860 TO 1870.		INCREASE FROM 1850 TO 1860.		INCREASE FROM 1840 TO 1850.	
	Number.	Per cent.	Number.	Per cent.	Number.	Per cent.	Number.	Per cent.	Number.	Per cent.	Number.	Per cent.
Evansville city	8,251	16.3	21,476	73.3	7,450	34.1	10,346	90.1	8,249	255.0	----------	----------
Fort Wayne city	9,722	27.5	8,513	31.6	9,162	51.7	7,330	70.5	6,106	142.6	----------	----------
Indianapolis city	63,728	60.4	30,380	40.5	26,812	55.6	29,633	159.2	10,520	130.0	5,399	200.6
South Bend city	14,180	65.0	8,539	64.3	6,074	84.3	3,374	88.0	2,180	132.0	----------	----------
Terre Haute city	6,456	21.4	4,175	16.0	9,939	61.7	7,509	87.4	4,543	112.1	----------	----------

Indianapolis is the oldest of the principal cities of the state, and was first enumerated separately in 1840, when it had 2,692 inhabitants; the remaining 4 cities were all first enumerated in 1850. The rate of increase exhibited by these cities during the 5 succeeding decades has been continuous but fluctuating, except in the case of South Bend, which shows a progress both rapid and constant, its rate of increase never having been less than 64.3 per cent for any decade. Indianapolis gained 159.2 per cent in population between the years 1860 and 1870, but only 55.6 per cent in

the next decade, and 40.5 per cent between 1880 and 1890; during the last ten years, however, its population has increased from 105,436 to 169,164, or 60.4 per cent. Evansville has added only 16.3 per cent to its population since 1890, although during the decade immediately preceding, it had gained 73.3 per cent. The greatest numerical increase (63,728) during the last decade has come to Indianapolis; the least (6,456) to Terre Haute. The greatest rate of increase (65.0 per cent) is found in South Bend; the least (16.3 per cent) in Evansville.

William R. Merriam

Director of the Census.

CORNELL UNIVERSITY
DEC 20 1900
LIBRARY

Twelfth Census of the United States.

CENSUS BULLETIN.

No. 23. WASHINGTON, D. C. December 24, 1900.

POPULATION OF IOWA BY COUNTIES AND MINOR CIVIL DIVISIONS.

This bulletin, prepared under the direction of Mr. WILLIAM C. HUNT, chief statistician for population, gives the aggregate population of Iowa by counties and minor civil divisions, according to the official count of the returns of the Twelfth Census, taken as of June 1, 1900.

Iowa was organized as a territory July 3, 1838, admitted as a state March 3, 1845, and readmitted with enlarged boundaries December 28, 1846. Table 1 shows the population of Iowa at each census from 1840 to 1900, inclusive, together with the increase by number and per cent during each decade.

TABLE 1.—POPULATION OF IOWA: 1840 TO 1900.

CENSUS YEARS.	Population.	INCREASE.	
		Number.	Per cent.
1900	2,231,853	319,957	16.7
1890	1,911,896	287,281	17.7
1880	1,624,615	430,595	36.1
1870	1,194,020	519,107	76.9
1860	674,913	482,699	251.1
1850	192,214	149,102	345.8
1840	43,112	.....	.....

The population of the state in 1900 is 2,231,853 as against 1,911,896 in 1890, representing an increase since 1890 of 319,957, or 16.7 per cent. This is a somewhat lower rate of increase than that for the decade from 1880 to 1890, and much lower than that for any decade preceding 1880. The population of the state in 1840 was 43,112, and during the next ten years it increased 149,102, or 345.8 per cent. From 1850 to 1860 the increase was from 192,214 to 674,913, or 251.1 per cent, the numerical increase being 482,699. In 1870 the population had become 1,194,020, which represented a numerical increase for the preceding decade of 519,107, the largest gain for any ten years in the history of the state.

The population of Iowa in 1900 is more than fifty-one times as large as the population reported for 1840, he first census taken after its organization as a territory in 1838.

The total land surface of Iowa is, approximately, 55,475 square miles, the average number of persons to the square mile at the censuses of 1890 and 1900 being as follows: 1890, 34.5; 1900, 40.2.

Table 2 shows the population of Iowa by counties at each census from 1840 to 1900, inclusive, while table 3, which immediately follows, shows, for each county, the increase (or decrease) by number and per cent during the ten years from 1890 to 1900.

Table 2.—POPULATION OF IOWA BY COUNTIES: 1840 TO 1900.

COUNTIES.	1900	1890	1880	1870	1860	1850	1840	1830	1820	1810	1800	1790
The State	2,231,853	1,911,896	1,624,615	1,194,020	674,913	192,214	43,112					
Adair	16,192	14,534	11,667	3,982	984							
Adams	13,601	12,292	11,888	4,614	1,533							
Allamakee	18,711	17,907	19,791	17,868	12,237	777						
Appanoose	25,927	18,961	16,636	16,456	11,931	3,131						
Audubon	13,626	12,412	7,448	1,212	454							
Benton	25,177	24,178	24,888	22,454	8,496	672						
Blackhawk	32,399	24,219	23,913	21,706	8,244	135						
Boone	28,200	23,772	20,838	14,584	4,232	735						
Bremer	16,305	14,630	14,081	12,528	4,915							
Buchanan	21,427	18,997	18,546	17,034	7,906	517						
Buena Vista	16,975	13,548	7,537	1,585	57							
Butler	17,955	15,463	14,293	9,951	3,724							
Calhoun	18,569	13,107	5,595	1,602	147							
Carroll	20,319	18,828	12,351	2,451	281							
Cass	21,274	19,645	16,943	5,464	1,612							
Cedar	19,371	18,253	18,936	19,731	12,949	3,941	1,253					
Cerro Gordo	20,672	14,864	11,461	4,722	940							
Cherokee	16,570	15,659	8,240	1,967	58							
Chickasaw	17,037	15,019	14,534	10,180	4,336							
Clarke	12,440	11,332	11,513	8,735	5,427	79						
Clay	13,401	9,309	4,248	1,523	52							
Clayton	27,750	26,733	28,829	27,771	20,728	3,873	1,101					
Clinton	43,832	41,199	36,763	35,357	18,938	2,822	821					
Crawford	21,685	18,894	12,413	2,530	383							
Dallas	23,058	20,479	18,746	12,019	5,244	854						
Davis	15,620	15,258	16,468	15,565	13,764	7,264						
Decatur	18,115	15,643	15,336	12,018	8,677	965						
Delaware	19,185	17,349	17,950	17,432	11,024	1,759	168					
Des Moines	35,989	35,324	33,099	27,256	19,611	12,988	5,577					
Dickinson	7,995	4,328	1,901	1,389	180							
Dubuque	56,403	49,848	42,996	38,969	31,164	10,841	3,059					
Emmet	9,936	4,274	1,550	1,392	105							
Fayette	29,845	23,141	22,258	16,973	12,073	825						
Floyd	17,754	15,424	14,677	10,768	3,744							
Franklin	14,996	12,871	10,249	4,738	1,309							
Fremont	18,546	16,842	17,652	11,174	5,074	1,244						
Greene	17,820	15,797	12,727	4,627	1,374							
Grundy	13,757	13,215	12,639	6,399	793							
Guthrie	18,729	17,380	14,394	7,061	3,058							
Hamilton	19,514	15,319	11,252	6,055	1,699							
Hancock	13,752	7,621	3,453	999	179							
Hardin	22,794	19,003	17,807	13,684	5,440							
Harrison	25,597	21,356	16,649	8,931	3,621							
Henry	20,022	18,895	20,986	21,463	18,701	8,707	3,772					
Howard	14,512	11,182	10,837	6,282	3,168							
Humboldt	12,667	9,836	5,341	2,596	332							
Ida	12,327	10,705	4,382	226	43							
Iowa	19,544	18,270	19,221	16,644	8,029	822						
Jackson	23,615	22,771	23,771	22,619	18,493	7,210	1,411					
Jasper	26,976	24,943	25,963	22,116	9,883	1,280						
Jefferson	17,437	15,184	17,469	17,839	15,038	9,904	2,773					
Johnson	24,817	23,082	25,429	24,898	17,573	4,472	1,491					
Jones	21,954	20,233	21,052	19,731	13,306	3,007	471					
Keokuk	24,979	23,862	21,258	19,434	13,271	4,822						
Kossuth	22,720	13,120	6,178	3,351	416							
Lee	39,719	37,715	34,859	37,210	29,232	18,861	6,093					
Linn	55,392	45,303	37,237	31,080	18,947	5,444	1,373					
Louisa	13,516	11,873	13,142	12,877	10,370	4,939	1,927					
Lucas	16,126	14,563	14,530	10,388	5,766	471						
Lyon	13,165	8,680	1,968	221								
Madison	17,710	15,977	17,224	13,884	7,339	1,179						
Mahaska	34,273	28,805	25,202	22,508	14,816	5,989						
Marion	24,159	23,058	25,111	24,436	16,813	5,482						
Marshall	29,991	25,842	23,752	17,576	6,015	338						
Mills	16,764	14,548	14,137	8,718	4,481							
Mitchell	14,916	13,299	14,363	9,582	3,409							
Monona	17,980	14,515	9,055	3,654	832							
Monroe	17,985	13,666	13,719	12,724	8,612	2,884						
Montgomery	17,803	15,848	15,895	5,934	1,256							
Muscatine	28,242	24,504	23,170	21,688	16,444	5,731	1,942					
O'Brien	16,985	13,060	4,155	715	8							
Osceola	8,725	5,574	2,219									
Page	24,187	21,341	19,667	9,975	4,419	551						
Palo Alto	14,354	9,318	4,131	1,336	132							
Plymouth	22,209	19,568	8,566	2,199	148							
Pocahontas	15,339	9,553	3,713	1,446	103							
Polk	82,624	65,410	42,395	27,857	11,625	4,513						
Pottawattamie	54,336	47,430	39,850	16,893	4,968	7,828						
Poweshiek	19,414	18,394	18,936	15,581	5,668	615						
Ringgold	15,325	13,556	12,085	5,691	2,923							
Sac	17,639	14,522	8,774	1,411	246							
Scott	51,558	43,164	41,266	38,599	25,959	5,986	2,140					
Shelby	17,932	17,611	12,696	2,540	818							
Sioux	23,337	18,370	5,426	576	10							
Story	23,159	18,127	16,906	11,651	4,051							

TABLE 2.—POPULATION OF IOWA BY COUNTIES: 1840 TO 1900—Continued.

COUNTIES.	1900	1890	1880	1870	1860	1850	1840	1830	1820	1810	1800	1790
Tama	24,585	21,651	21,585	16,131	5,285	8						
Taylor	18,784	16,384	15,635	6,989	3,590	204						
Union	19,928	16,900	14,980	5,986	2,012							
Van Buren	17,354	16,253	17,043	17,672	17,081	12,270	6,146					
Wapello	35,426	30,426	25,285	22,346	14,518	8,471						
Warren	20,376	18,269	19,578	17,980	10,281	961						
Washington	20,718	18,468	20,374	18,952	14,235	4,957	1,594					
Wayne	17,491	15,670	16,127	11,287	6,409	340						
Webster	31,757	21,582	15,951	10,484	2,504							
Winnebago	12,725	7,325	4,917	1,562	168							
Winneshiek	23,731	22,528	23,938	23,570	13,942	546						
Woodbury	54,610	55,632	14,996	6,172	1,119							
Worth	10,887	9,247	7,953	2,892	756							
Wright	18,227	12,057	5,062	2,392	653							

TABLE 3.—INCREASE IN POPULATION OF IOWA BY COUNTIES: 1890 TO 1900.

COUNTIES.	INCREASE.		COUNTIES.	INCREASE.	
	Number.	Per cent.		Number.	Per cent.
The State	319,957	16.7	Jackson	844	3.7
			Jasper	2,033	8.2
			Jefferson	2,253	14.8
Adair	1,658	11.4	Johnson	1,735	7.5
Adams	1,309	10.6	Jones	1,721	8.5
Allamakee	804	4.5	Keokuk	1,117	4.7
Appanoose	6,966	36.7	Kossuth	9,600	73.2
Audubon	1,214	9.8	Lee	2,004	5.3
Benton	999	4.1	Linn	10,089	22.3
Blackhawk	8,180	33.8	Louisa	1,643	13.8
Boone	4,428	18.6	Lucas	1,563	10.7
Bremer	1,675	11.4	Lyon	4,485	51.7
Buchanan	2,430	12.8	Madison	1,733	10.8
Buena Vista	3,427	25.3	Mahaska	5,468	19.0
Butler	2,492	16.1	Marion	1,101	4.8
Calhoun	5,462	41.7	Marshall	4,149	16.1
Carroll	1,491	7.9	Mills	2,216	15.2
Cass	1,629	8.3	Mitchell	1,617	12.2
Cedar	1,118	6.1	Monona	3,465	23.9
Cerro Gordo	5,808	39.1	Monroe	4,319	31.6
Cherokee	911	5.8	Montgomery	1,955	12.3
Chickasaw	2,018	13.4	Muscatine	3,738	15.3
Clarke	1,108	9.8	O'Brien	3,925	30.1
Clay	4,092	44.0	Osceola	3,151	56.5
Clayton	1,017	3.8	Page	2,846	13.3
Clinton	2,633	6.4	Palo Alto	5,036	54.0
Crawford	2,791	14.8	Plymouth	2,641	13.5
Dallas	2,579	12.6	Pocahontas	5,786	60.6
Davis	362	2.4	Polk	17,214	26.3
Decatur	2,472	15.8	Pottawattamie	6,906	14.6
Delaware	1,836	10.6	Poweshiek	1,020	5.5
Des Moines	665	1.9	Ringgold	1,769	13.0
Dickinson	3,667	84.7	Sac	3,117	21.5
Dubuque	6,555	13.1	Scott	8,394	19.4
Emmet	5,662	132.5	Shelby	321	1.8
Fayette	6,704	29.0	Sioux	4,967	27.0
Floyd	2,330	15.1	Story	5,032	27.8
Franklin	2,125	16.5	Tama	2,934	13.6
Fremont	1,704	10.1	Taylor	2,400	14.6
Greene	2,023	12.8	Union	3,028	17.9
Grundy	542	4.1	Van Buren	1,101	6.8
Guthrie	1,349	7.8	Wapello	5,000	16.4
Hamilton	4,195	27.4	Warren	2,107	11.5
Hancock	6,131	80.4	Washington	2,250	12.2
Hardin	3,791	19.9	Wayne	1,821	11.6
Harrison	4,241	19.9	Webster	10,175	47.1
Henry	1,127	6.0	Winnebago	5,400	73.7
Howard	3,330	29.8	Winneshiek	1,203	5.3
Humboldt	2,831	28.8	Woodbury	[1] 1,022	[1] 1.8
Ida	1,622	15.2	Worth	1,640	17.7
Iowa	1,274	7.0	Wright	6,170	51.2

[1] Decrease.

There have been no territorial changes in the counties of Iowa since 1890.

Of the 99 counties in the state all but one have increased in population during the decade, the counties showing more than 50 per cent of increase being Emmet, 132.5 per cent; Dickinson, 84.7 per cent; Hancock, 80.4 per cent; Winnebago, 73.7 per cent; Kossuth, 73.2 per cent; Pocahontas, 60.6 per cent; Osceola, 56.5 per cent; Palo Alto, 54.0 per cent; Lyon, 51.7 per cent; and Wright, 51.2 per cent.

The largest numerical increase (17,214) appears in Polk county, but more than two-thirds of this is due to the increase in the population of Des Moines, the capital city.

Woodbury county shows a decrease of 1,022, or 1.8 per cent.

Table 4 shows the population of Iowa by minor civil divisions, so far as it was separately returned at the censuses of 1890 and 1900.

TABLE 4.—POPULATION OF IOWA BY MINOR CIVIL DIVISIONS: 1890 AND 1900.

MINOR CIVIL DIVISIONS.	1900	1890
ADAIR COUNTY	16,192	14,534
Adair township,[1] coextensive with Adair town	879	.....
Adair town	879	722
Bridgewater township[2]	380	.....
Eureka township	711	676
Grand River township	711	609
Greenfield township, including Greenfield town	1,431	1,143
Greenfield town	1,300	1,048
Grove township	760	750
Harrison township	898	808
Jackson township[2]	755	872
Jefferson township	803	758
Lee township	557	520
Lincoln township	810	772
Orient township, including Orient town	1,029	801
Orient town	359	130
Prussia township	846	748
Richland township	734	711
Stuart township, comprising ward 3 of Stuart city	618	633
Stuart city (part of)	618	385
Total for Stuart city,[3] in Stuart township, Adair county, and Stuart township, Guthrie county.	2,079	2,052
Ward 1 740		
Ward 2 721		
Ward 3 618		
Summerset township, including Fontanelle town	1,507	1,407
Fontanelle town	853	830
Summit township[1]	631	1,327
Union township	514	527
Walnut township	845	789
Washington township[2]	773	683
ADAMS COUNTY	13,601	12,292
Carl township	876	837
Colony township	800	794
Douglas township	1,305	1,230
Grant township	707	788
Jasper township, including part of Corning town	1,177	1,001
Corning town (part of)	60	48
Total for Corning town, in Jasper and Quincy townships.	2,145	1,682
Lincoln township	890	862
Mercer township	668	644
Nodaway township	1,119	1,032
Prescott township, including Prescott town	1,206	1,017
Prescott town	446	.....
Quincy township, including Quincy town and part of Corning town.	3,032	2,472
Corning town (part of)	2,085	1,634
Quincy town	106	146
Union township	653	601
Washington township	1,168	1,014
ALLAMAKEE COUNTY	18,711	17,907
Center township	816	841
Fairview township	484	431
Franklin township	1,021	850
French Creek township	614	646
Hanover township	475	539
Iowa township, including New Albin town	925	698
New Albin town	543	411
Jefferson township	969	951
Lafayette township	869	871
Lansing township, including Lansing city	2,125	2,450
Lansing city	1,438	1,668
Linton township	620	598
Ludlow township	807	860
Makee township, including Waukon town	3,066	2,501
Waukon town	2,153	1,610
Paint Creek township	941	1,082
Post township, including Postville town	1,838	1,660
Postville town	984	884
Taylor township	935	785
Union City township[4]	606	634
Union Prairie township	852	817
Waterloo township	748	693
APPANOOSE COUNTY	25,927	18,961
Bellair township	1,632	1,293
Caldwell township	1,343	1,289
Center township,[5] coextensive with Centerville city	5,256	.....
Centerville city	5,256	3,668
Ward 1 1,723		
Ward 2 1,475		
Ward 3 2,058		
APPANOOSE COUNTY—Continued.		
Chariton township	511	594
Douglas township	630	463
Franklin township	671	671
Independence township	677	696
Johns township	986	887
Lincoln township	834	470
Pleasant township, including Cincinnati town	2,240	1,348
Cincinnati town	1,212	432
Sharon township	511	497
Taylor township, including Moravia town	1,331	884
Moravia town	632	311
Udell township	952	813
Union township	653	592
Vermilion township[5]	1,014	4,517
Walnut township, including Mystic and Rathbun towns.	3,215	1,492
Mystic town	1,758	875
Rathbun town	270	.....
Washington township, including part of Moulton town	2,113	1,533
Moulton town (part of)	1,213	648
Total for Moulton town, in Washington and Wells townships.	1,420	769
Wells township, including part of Moulton town	1,358	922
Moulton town (part of)	207	121
AUDUBON COUNTY	13,626	12,412
Audubon township	953	953
Cameron township	708	756
Douglas township	848	786
Exira township, including Brayton and Exira towns	2,026	1,739
Brayton town	141	124
Exira town	851	575
Greeley township	766	779
Hamlin township	962	806
Leroy township, including Audubon town	2,661	2,168
Audubon town	1,866	1,310
Lincoln township, including Gray town	1,087	1,011
Gray town	180	.....
Melville township	618	729
Oakfield township	1,065	1,004
Sharon township	1,233	972
Viola township	699	709
BENTON COUNTY	25,177	24,178
Belle Plaine township, coextensive with Belle Plaine city.	3,283	2,623
Belle Plaine city:		
Ward 1 1,082		
Ward 2 1,510		
Ward 3 691		
Benton township	552	497
Big Grove township	743	806
Bruce township	614	741
Canton township	630	672
Cedar township	1,048	1,059
Eden township	717	688
Eldorado township	871	925
Florence township, including Norway town	1,342	1,233
Norway town	533	401
Fremont township	849	897
Harrison township	563	577
Homer township	695	786
Iowa township, including part of Luzerne town	843	792
Luzerne town (part of)	58	.....
Total for Luzerne town, in Iowa and Leroy townships	169	.....
Jackson township, including Garrison town	1,227	1,175
Garrison town	482	367
Kane township, including Keystone town	1,065	945
Keystone town	405	.....
Leroy township, including Blairstown town and part of Luzerne town.	1,394	1,523
Blairstown town	592	583
Luzerne town (part of)	111	.....
Monroe township	630	744
Polk township, including Urbana town	1,458	1,361
Urbana town	323	.....
St. Clair township	694	756
Shellsburg township, coextensive with Shellsburg town	511	468
Taylor township	828	839
Union township, including Vanhorn town	1,121	1,206
Vanhorn town	484	501
Vinton township, coextensive with Vinton city	3,499	2,865
Vinton city:		
Ward 1 956		
Ward 2 771		
Ward 3 1,003		
Ward 4 769		

[1] Adair township organized from part of Summit township since 1890.
[2] Bridgewater township organized from parts of Jackson and Washington townships since 1890.
[3] In 1890 in Stuart township, Adair county, and Penn township, Guthrie county.
[4] Given as Union in 1890.
[5] Center township organized from part of Vermilion township since 1890.

TABLE 4.—POPULATION OF IOWA BY MINOR CIVIL DIVISIONS: 1890 AND 1900—Continued.

MINOR CIVIL DIVISIONS.	1900	1890
BLACKHAWK COUNTY	32,399	24,219
Barclay township	739	774
Bennington township	742	715
Big Creek township, including Laporte town	1,858	1,547
Laporte town	1,419	1,052
Blackhawk township, including Hudson town	971	824
Hudson town	359	.....
Cedar township	619	530
Cedar Falls township, including Cedar Falls city	6,274	4,612
Cedar Falls city	5,319	3,459
Ward 1 966		
Ward 2 1,379		
Ward 3 1,021		
Ward 4 1,953		
Eagle township	591	693
East Waterloo township, including wards 3 and 4 of Waterloo city.	8,814	4,928
Waterloo city (part of)	7,884	4,012
Total for Waterloo city, in East Waterloo and Waterloo townships.	12,580	6,674
Ward 1 2,362		
Ward 2 2,334		
Ward 3 4,250		
Ward 4 3,634		
Fox township	842	825
Lester township, including Dunkerton town	1,002	921
Dunkerton town	217	.....
Lincoln township	664	651
Mt. Vernon township	807	830
Orange township	753	824
Poyner township	1,088	990
Spring Creek township	617	589
Union township	475	482
Washington township	380	423
Waterloo township, including wards 1 and 2 of Waterloo city.	5,163	3,061
Waterloo city (part of)	4,696	2,662
BOONE COUNTY	28,200	23,772
Amaqua township	806	785
Beaver township	651	615
Cass township	477	438
Colfax township	695	686
Des Moines township, including Boone city	10,665	7,919
Boone city	8,880	6,520
Ward 1 1,852		
Ward 2 1,554		
Ward 3 1,699		
Ward 4 1,960		
Ward 5 1,815		
Dodge township	1,995	1,330
Douglas township, including part of Madrid town	1,463	1,068
Madrid town (part of)	955	538
Total for Madrid town, in Douglas and Garden townships.	1,021	565
Garden township, including part of Madrid town	991	912
Madrid town (part of)	66	27
Grant township	861	866
Harrison township	885	902
Jackson township	928	1,041
Marcy township	1,567	1,842
Peoples township	884	883
Pilot Mound township, including Pilot Mound town	930	776
Pilot Mound town	315	.....
Union township, including Angus town	1,120	1,373
Angus town	333	704
Worth township	777	632
Yell township, including Ogden town	2,505	1,709
Ogden town	993	689
BREMER COUNTY	16,305	14,630
Dayton township	812	842
Douglas township	807	875
Franklin township	781	748
Frederika township, including Frederika town	623	541
Frederika town	170	.....
Fremont township, including Tripoli town	1,365	1,042
Tripoli town	655	.....
Jackson township, including Janesville town	894	824
Janesville town	311	.....
Jefferson township, including Denver town	688	740
Denver town	102	.....
Lafayette township	668	666
Leroy township	469	496
Maxfield township	887	912
Polk township, including Plainfield town	1,320	1,233
Plainfield town	320	.....
Sumner township, including Sumner town	2,132	1,667
Sumner town	1,437	861
Warren township	938	936
Washington township	744	762
Waverly township, coextensive with Waverly city	3,177	2,346
Waverly city:		
Ward 1 451		
Ward 2 849		
Watd 3 792		
Ward 4 587		
Ward 5 498		

[1] Includes population (992) of Bristow and Clarksville towns.
[2] Given in 1890 as in Albion township only.

MINOR CIVIL DIVISIONS.	1900	1890
BUCHANAN COUNTY	21,427	18,997
Buffalo township, including part of Aurora town	1,065	817
Aurora town (part of)	296	.....
Total for Aurora town, in Buffalo and Madison townships.	331	.....
Byron township, including Winthrop town	1,280	1,059
Winthrop town	618	370
Cono township	638	702
Fairbank township, including Fairbank town	1,440	1,275
Fairbank town	644	448
Fremont township	842	766
Hazelton township, including Hazelton town	1,298	1,128
Hazelton town	500	.....
Homer township	885	861
Jefferson township	1,000	954
Liberty township	1,242	1,242
Madison township, including Lamont town and part of Aurora town.	1,327	884
Aurora town (part of)	35	.....
Lamont town	636	.....
Middlefield township	656	681
Newton township	802	765
Perry township, including Jesup town	1,582	1,499
Jesup town	690	573
Sumner township	612	526
Washington township, including Independence city	6,043	5,188
Independence city	3,656	3,163
Ward 1 997		
Ward 2 745		
Ward 3 760		
Ward 4 731		
Ward 5 423		
Westburg township	715	650
BUENA VISTA COUNTY	16,975	13,548
Barnes township	1,054	795
Brooks township	585	539
Coon township	716	614
Elk township	680	782
Fairfield township	861	602
Grant township	717	572
Hayes township	463	669
Lee township	620	461
Lincoln township	541	279
Maple Valley township	770	746
Newell township, including Newell town	1,475	1,107
Newell town	762	540
Nokomis township, including Alta town.	1,655	1,608
Alta town	861	768
Poland township, including Marathon town	1,417	683
Marathon town	659	.....
Providence township	868	648
Scott township	577	534
Sioux Rapids township, coextensive with Sioux Rapids town.	1,005	650
Storm Lake township, including Storm Lake town	2,419	1,682
Storm Lake town	2,169	1,682
Washington township	552	577
BUTLER COUNTY	17,955	[1] 15,463
Albion township, including part of Parkersburg town	1,689	1,440
Parkersburg town (part of)	899	.....
Total for Parkersburg town,[2] in Albion and Monroe townships.	1,164	760
Beaver township, including New Hartford town	1,349	1,074
New Hartford town	570	.....
Bennezette township	689	580
Butler township, including part of Clarksville town	1,527	[3] 761
Clarksville town (part of)	754	.....
Total for Clarksville town, in Butler and Jackson townships.	849	735
Coldwater township, including Greene town	1,967	1,608
Greene town	1,192	845
Dayton township	641	667
Fremont township	757	778
Jackson township, including parts of Allison and Clarksville towns.	811	[3] 704
Allison town (part of)	14	.....
Total for Allison town, in Jackson and West Point townships.	463	.....
Clarksville town (part of)	95	.....
Jefferson township	657	642
Madison township	679	604
Monroe township, including Aplington town and part of Parkersburg town.	1,388	1,088
Aplington town	427	427
Parkersburg town (part of)	265	.....
Pittsford township, including Dumont town and part of Bristow town.	1,202	[4] 782
Bristow town (part of)	43	.....
Total for Bristow town, in Pittsford and West Point townships.	317	257
Dumont town	433	.....
Ripley township	621	493
Shell Rock township, including Shell Rock town	1,547	1,482
Shell Rock town	839	733
Washington township	925	735

[3] Exclusive of population of Clarksville town.
[4] Exclusive of population of Bristow town.

TABLE 4.—POPULATION OF IOWA BY MINOR CIVIL DIVISIONS: 1890 AND 1900—Continued.

MINOR CIVIL DIVISIONS.	1900	1890
BUTLER COUNTY—Continued.		
West Point township, including parts of Allison and Bristow towns.	1,506	[1] 1,033
Allison town (part of)	449	.....
Bristow town (part of)	274	.....
CALHOUN COUNTY	18,569	13,107
Butler township, including parts of Jolley and Pomeroy towns.	1,674	1,044
Jolley town (part of)	251	.....
Total for Jolley town, in Butler and Twin Lakes townships.	266	.....
Pomeroy town (part of)	835	.....
Total for Pomeroy town,[2] in Butler and Sherman townships.	910	481
Calhoun township[3]	498	1,862
Cedar township	860	744
Center township[4]	755	752
Elm Grove township	713	555
Garfield township	722	482
Greenfield township	1,020	593
Jackson township	677	692
Lake City township,[3] coextensive with Lake City	2,703	.....
Lake City	2,703	1,160
Ward 1	687	
Ward 2	770	
Ward 3	553	
Ward 4	693	
Lake Creek township	726	488
Lincoln township, including Manson town	2,119	1,478
Manson town	1,424	822
Logan township	687	544
Reading township, including Farnhamville town	1,014	807
Farnhamville town	348	137
Sherman township, including part of Pomeroy town	737	692
Pomeroy town (part of)	75	.....
Twin Lakes township,[4] including Rockwell City town and part of Jolley town.	1,769	836
Jolley town (part of)	15	.....
Rockwell City town[5]	1,222	516
Union township, including Lohrville town	1,184	982
Lohrville town	597	435
Williams township	711	556
CARROLL COUNTY	20,319	18,828
Arcadia township, including Arcadia town	1,205	1,245
Arcadia town	405	463
Carroll township, including wards 2 and 3 and parts of 1 and 4 of Carroll city.	3,810	3,357
Carroll City (part of)	2,870	.....
Total for Carroll City,[6] in Carroll and Grant townships.	2,882	2,448
Ward 1	924	
Ward 2	792	
Ward 3	613	
Ward 4	553	
Eden township, including Templeton town	1,079	1,067
Templeton town	321	269
Glidden township, including Glidden town	1,670	1,225
Glidden town	733	532
Grant township, including parts of wards 1 and 4 of Carroll city.	678	618
Carroll city (part of)	12	.....
Jasper township	714	650
Kniest township	905	821
Newton township, including Dedham town	1,163	970
Dedham town	374	273
Pleasant Valley township	678	748
Richland township	646	590
Roselle township	1,019	1,015
Sheridan township	779	747
Union township, including Coon Rapids town	1,862	1,791
Coon Rapids town	1,017	873
Warren township, including Manning town	1,952	1,828
Manning town	1,169	1,233
Washington township	791	847
Wheatland township, including Breda town	1,368	1,309
Breda town	395	256
CASS COUNTY	21,274	19,645
Atlantic township, coextensive with Atlantic city	5,046	4,351
Atlantic city:		
Ward 1	911	
Ward 2	1,339	
Ward 3	1,396	
Ward 4	1,400	
Bear Grove township	747	770
Benton township	687	759

[1] Exclusive of population of Bristow town.
[2] Given in 1890 as in Butler township only.
[3] Lake City township, organized from part of Calhoun township since 1890.
[4] Part of Center township annexed to Twin Lakes township since 1890.
[5] Given in 1890 as in Center and Twin Lakes townships.
[6] Given in 1890 as in Carroll township only.

MINOR CIVIL DIVISIONS.	1900	1890
CASS COUNTY—Continued.		
Brighton township, including Marne town	1,072	1,089
Marne town	410	.....
Cass township, including Lewis town	1,313	1,298
Lewis town	613	579
Edna township	755	684
Franklin township, including Wiota town	1,020	1,013
Wiota town	218	168
Grant township, including Anita town	1,937	1,536
Anita town	968	695
Grove township	865	869
Lincoln township	706	729
Massena township, including Massena town	1,154	949
Massena town	475	279
Noble township	877	866
Pleasant township, including Griswold town	1,661	1,501
Griswold town	900	752
Pymosa township	753	855
Union township, including Cumberland town	1,302	1,021
Cumberland town	591	.....
Victoria township	740	758
Washington township	639	597
CEDAR COUNTY	19,371	[7] 18,253
Cass township	685	636
Center township, including Tipton city	3,817	3,117
Tipton city	2,513	1,599
Ward 1	755	
Ward 2	776	
Ward 3	982	
Dayton township, including Clarence town	1,358	1,292
Clarence town	675	629
Fairfield township	625	614
Farmington township, including Durant town	1,400	1,398
Durant town	560	505
Fremont township, including Stanwood town and part of Mechanicsville town.	1,161	997
Mechanicsville town (part of)	88	.....
Total for Mechanicsville town,[8] in Fremont and Pioneer townships.	703	612
Stanwood town	415	302
Gower township	900	932
Inland township, including Bennett town	1,065	1,054
Bennett town	238	.....
Iowa township	839	855
Linn township	398	422
Massillon township[9]	812	882
Pioneer township, including part of Mechanicsville town.	1,249	1,266
Mechanicsville town (part of)	615	.....
Red Oak township	443	448
Rochester township	666	689
Springdale township, including West Branch town	1,908	1,676
West Branch town	647	474
Springfield township,[9] including Lowden town	1,426	[10] 931
Lowden town	544	405
Sugar Creek township	624	639
CERRO GORDO COUNTY	20,672	14,864
Bath township	572	516
Clear Lake township, including part of Clear Lake town	1,799	1,718
Clear Lake town (part of)	1,083	.....
Total for Clear Lake town,[11] in Clear Lake and Lake townships.	1,706	1,130
Dougherty township	717	623
Falls township, including Rock Falls town	1,224	1,056
Rock Falls town	124	122
Geneseo township, including Rockwell town	1,350	1,036
Rockwell town	830	381
Grant township	763	543
Grimes township, including Meservey and Thornton towns.	1,021	410
Meservey town	193	.....
Thornton town	299	.....
Lake township, including part of Clear Lake town	1,306	580
Clear Lake town (part of)	623	.....
Lime Creek township	865	699
Lincoln township	584	553
Mason township[12]	561	4,598
Mason City township,[12] coextensive with Mason City	6,746	.....
Mason City	6,746	4,007
Ward 1	2,370	
Ward 2	1,739	
Ward 3	2,637	
Mt. Vernon township	589	428
Owen township	580	519
Pleasant Valley township, including Swaledale town	842	642
Portland township	240	.....
Union township	643	626
	510	317

[7] Includes population (405) of Lowden town.
[8] Given in 1890 as in Pioneer township only.
[9] Part of Massillon township annexed to Springfield township since 1890.
[10] Exclusive of population of Lowden town.
[11] Given in 1890 as in Clear Lake township only.
[12] Mason City township organized from part of Mason township since 1890.

TABLE 4.—POPULATION OF IOWA BY MINOR CIVIL DIVISIONS: 1890 AND 1900—Continued.

MINOR CIVIL DIVISIONS.		1900	1890
CHEROKEE COUNTY		16,570	15,659
Afton township		720	825
Amherst township		664	685
Cedar township, including Larrabee town		800	717
Larrabee town		125	.....
Cherokee township, including Cherokee city		4,363	3,935
Cherokee city		3,865	3,441
Ward 1	1,490		
Ward 2	1,150		
Ward 3	1,225		
Diamond township		713	742
Grand Meadow township		613	589
Liberty township		677	649
Marcus township, including Marcus town		1,351	1,337
Marcus town		718	671
Pilot township		647	695
Pitcher township, including Aurelia town		1,210	1,303
Aurelia town		621	663
Rock township		618	562
Sheridan township, including Meriden town		1,064	893
Meriden town		432	241
Silver township		725	680
Spring township		544	416
Tilden township		588	616
Willow township, including Washta town		1,273	1,015
Washta town		431	.....
CHICKASAW COUNTY		17,037	15,019
Bradford township, including Nashua town		2,240	2,160
Nashua town		1,268	1,240
Chickasaw township, including Bassett and Ionia towns		1,589	1,396
Bassett town		149	.....
Ionia town		306	.....
Dayton township		780	834
Deerfield township		1,093	959
Dresden township		932	824
Fredericksburg township, including Fredericksburg town		1,287	1,127
Fredericksburg town		565	321
Jacksonville township		1,141	1,096
New Hampton township, including New Hampton town		3,267	2,248
New Hampton town		2,339	1,314
Richland township		778	755
Stapleton township, including Lawler town		1,422	1,234
Lawler town		646	464
Utica township		1,134	1,137
Washington township, including Alta Vista town		1,424	1,249
Alta Vista town		179	.....
CLARKE COUNTY		12,440	11,332
Doyle township, including Hopeville town		948	939
Hopeville town		145	.....
Franklin township		643	614
Fremont township		762	727
Green Bay township		728	602
Jackson township, including Woodburn town		1 135	978
Woodburn town		467	336
Knox township		731	703
Liberty township		825	816
Madison township		671	687
Osceola township		609	572
Osceola City township, coextensive with Osceola city		2,505	2,120
Osceola city:			
Ward 1	788		
Ward 2	637		
Ward 3	1,080		
Troy township, including Murray town		1,606	1,259
Murray town		949	666
Ward township		583	556
Washington township		694	759
CLAY COUNTY		13,401	9,309
Clay township		686	627
Douglas township		618	591
Freeman township		784	548
Garfield township		658	227
Gillett Grove township		632	468
Herdland township		720	494
Lake township		412	313
Lincoln township		671	567
Logan township		451	202
Lone Tree township		844	520
Meadow township		570	474
Peterson township, including Peterson town		1,073	739
Peterson town		521	371
Riverton township		543	525
Sioux township[1]		513	.....
Spencer township,[1] coextensive with Spencer city		3,095	2,293
Spencer city		3,095	1,813
Ward 1	949		
Ward 2	947		
Ward 3	1,199		
Summit township		668	480
Waterford township		463	241

MINOR CIVIL DIVISIONS.		1900	1890
CLAYTON COUNTY		27,750	26,733
Boardman township, including Elkader town		2,096	1,683
Elkader town		1,321	745
Buena Vista township		434	311
Cass township, including Strawberry Point town		1,776	1,690
Strawberry Point town		1,012	947
Clayton township		763	848
Cox Creek township		1,110	1,046
Elk township		1,130	1,189
Farmersburg township, including Windsor town		968	977
Windsor town		143	.....
Garnavillo township		894	1,051
Giard township		1,117	1,147
Grand Meadow township		830	826
Highland township		677	793
Jefferson township, including Guttenberg town		2,609	2,140
Guttenberg town		1,620	1,160
Lodomillo township, including part of Edgewood town		1,395	1,305
Edgewood town (part of)		340	.....
Total for Edgewood town, in Lodomillo township, Clayton county, and Honey Creek township, Delaware county.		565	.....
Mallory township		1,156	1,269
Marion township		986	993
Mendon township, including McGregor city, and North McGregor and West McGregor towns.		3,114	2,864
McGregor city		1,498	1,160
North McGregor town		616	509
West McGregor town		100	74
Millville township		881	936
Monona township, including Monona town		1,728	1,475
Monona town		674	460
Read township		792	804
Sperry township, including Volga City town		1,207	1,128
Volga City town		444	.....
Volga township, including Elkport town		1,200	1,288
Elkport town		326	.....
Wagner township, including St. Olaf town		887	970
St. Olaf town		124	.....
CLINTON COUNTY		43,832	[2] 41,199
Berlin township		732	693
Bloomfield township, including Delmar town		1,460	1,418
Delmar town		592	518
Brookfield township		911	925
Camanche township, including Camanche town		1,183	1,240
Camanche town		713	753
Center township		995	1,024
Clinton township,[3] coextensive with Clinton city		22,698	14,658
Clinton city		22,698	13,619
Ward 1	6,153		
Ward 2	2,461		
Ward 3	2,142		
Ward 4	4,885		
Ward 5	1,606		
Ward 6	3,109		
Ward 7	2,342		
Deep Creek township		979	1,012
Dewitt township, including Dewitt city		2,622	2,437
Dewitt city		1,383	1,359
Eden township, including Low Moor village		1,076	867
Low Moor village		318	.....
Elk River township		1,258	1,209
Hampshire township		774	904
Liberty township		695	689
Lincoln township		550	596
Olive township, including Calamus town		1,296	1,247
Calamus town		287	216
Orange township, including Grand Mound town		1,036	866
Grand Mound town		355	247
Sharon township		1,170	1,114
Spring Rock township, including Wheatland town		1,169	1,265
Wheatland town		475	569
Spring Valley township		384	409
Washington township		782	764
Waterford township		1,224	1,152
Welton township		843	916
CRAWFORD COUNTY		21,685	18,894
Boyer township		514	373
Charter Oak township, including Charter Oak town		1,491	1,214
Charter Oak town		772	567
Denison township, including Denison city		3,646	2,503
Denison city		2,771	1,782
Ward 1	813		
Ward 2	807		
Ward 3	1,151		
East Boyer township		629	686
Goodrich township		807	794
Hanover township		746	821
Hayes township		736	830
Iowa township		952	921
Jackson township		659	655
Milford township		1,085	950
Morgan township		836	874

[1] Sioux township organized from part of Spencer township since 1890.
[2] Includes population (5,799) of Lyons township.
[3] Lyons township annexed since 1890.

TABLE 4.—POPULATION OF IOWA BY MINOR CIVIL DIVISIONS: 1890 AND 1900—Continued.

MINOR CIVIL DIVISIONS.	1900	1890
CRAWFORD COUNTY—Continued.		
Nishnabotany township, including Manilla town	1,655	1,222
Manilla town	773	526
Otter Creek township, including Schleswig town	1,187	901
Schleswig town	233	.....
Paradise township	788	619
Soldier township	653	687
Stockholm township	946	800
Union township, including Arion and Dow City towns	1,408	1,078
Arion town	192	.....
Dow City town	462	451
Washington township	793	706
Westside township, including Vail and Westside towns	1,518	1,658
Vail town	578	538
Westside town	396	448
Willow township	636	602
DALLAS COUNTY	23,058	20,479
Adams township	1,018	840
Adel township, including Adel and Dallas Center towns	2,691	2,240
Adel town	1,213	995
Dallas Center town	625	445
Beaver township	811	775
Boone township	718	756
Colfax township	812	851
Dallas township	908	1,099
Des Moines township, including Woodward town	1,463	1,171
Woodward town	550	328
Grant township	863	758
Lincoln township	785	766
Linn township, including Linden town	1,109	966
Linden town	314	.....
Spring Valley township, including Perry city	4,858	3,739
Perry city	3,986	2,880
Ward 1 1,260		
Ward 2 1,571		
Ward 3 1,155		
Sugar Grove township, including Minburn town	1,188	1,016
Minburn town	317	.....
Union township, including Dexter and Redfield towns	2,240	1,937
Dexter town	795	607
Redfield town	509	397
Van Meter township, including De Soto and Van Meter towns.	1,678	1,772
De Soto town	345	328
Van Meter town	407	467
Walnut township, including Waukee town	1,080	1,039
Waukee town	292	240
Washington township	841	754
DAVIS COUNTY	15,620	15,258
Bloomfield township, coextensive with Bloomfield city	2,105	1,913
Bloomfield city:		
Ward 1 633		
Ward 2 781		
Ward 3 691		
Cleveland township	941	871
Drakesville township, including Drakesville town	508	617
Drakesville town	238	303
Fabius township	986	1,074
Fox River township	822	718
Grove township	984	926
Lick Creek township	1,168	1,179
Marion township	938	903
Perry township	598	645
Prairie township, including Pulaski town	779	731
Pulaski town	302	.....
Roscoe township	446	471
Salt Creek township	1,091	1,106
Soap Creek township	1,034	910
Union township	1,118	1,095
West Grove township	857	927
Wyacondah township	1,255	1,172
DECATUR COUNTY	18,115	15,643
Bloomington township	726	578
Burrell township, including part of Davis City town	1,264	1,462
Davis City town (part of)	401	.....
Total for Davis City town,[1] in Burrell and New Buda townships.	617	594
Center township	796	615
Decatur township, including Decatur City town	1,093	890
Decatur City town	367	215
Eden township	1,060	1,048
Fayette township, including Lamoni town	2,025	1,215
Lamoni town	1,540	.....
Franklin township	935	903
Garden Grove township, including Garden Grove town	1,344	1,213
Garden Grove town	651	554
Grand River township	562	586
Hamilton township, including Pleasanton town	814	800
Pleasanton town	164	.....
High Point township	799	766
Leon township, coextensive with Leon town	1,905	1,422
Long Creek township, including Van Wert town	1,150	994
Van Wert town	306	.....

[1] Given in 1890 as in Burrell township only.
[2] Given in 1890 as in Center Grove township only.

MINOR CIVIL DIVISIONS.	1900	1890
DECATUR COUNTY—Continued.		
Morgan township	693	638
New Buda township, including part of Davis City town	786	580
Davis City town (part of)	216	.....
Richland township, including Grand River town	1,287	1,096
Grand River town	326	.....
Woodland township	886	837
DELAWARE COUNTY	19,185	17,349
Adams township	868	640
Bremen township	968	976
Coffins Grove township	990	898
Colony township, including Colesburg town	1,183	1,296
Colesburg town	274	.....
Delaware township, including Manchester city	3,680	3,051
Manchester city	2,887	2,344
Delhi township	1,030	1,039
Elk township, including Greeley town	1,270	1,074
Greeley town	488	.....
Hazel Green township	857	784
Honey Creek township, including part of Edgewood town	1,152	874
Edgewood town (part of)	225	.....
[For total see Lodomillo township, Clayton county.]		
Milo township	731	657
North Fork township	908	817
Oneida township, including Earlville town	1,673	1,554
Earlville town	618	569
Prairie township	592	588
Richland township	873	787
South Fork township, including Hopkinton town	1,762	1,703
Hopkinton town	767	668
Union township	648	611
DES MOINES COUNTY	35,989	35,324
Augusta township	445	488
Benton township	900	1,020
Burlington township, including Burlington city	24,099	23,301
Burlington city	23,201	22,565
Ward 1 3,394		
Ward 2 4,039		
Ward 3 3,379		
Ward 4 2,900		
Ward 5 2,779		
Ward 6 3,253		
Ward 7 3,457		
Danville township	1,185	1,228
Flint River township, including West Burlington town	2,346	2,188
West Burlington town	1,044	836
Franklin township	984	1,189
Huron township	900	826
Jackson township	270	135
Pleasant Grove township	848	912
Union township	1,249	1,236
Washington township	845	916
Yellow Springs township, including Mediapolis town	1,918	1,885
Mediapolis town	725	489
DICKINSON COUNTY	7,995	4,328
Center Grove township, including Arnolds Park town and part of Spirit Lake town.	1,901	1,287
Arnolds Park town	251	.....
Spirit Lake town (part of)	1,191	.....
Total for Spirit Lake town,[2] in Center Grove and Spirit Lake townships.	1,219	782
Diamond Lake township	268	152
Excelsior township	427	124
Lakeville township	314	146
Lloyd township	623	210
Milford township, including part of Milford town	751	500
Milford town (part of)	205	.....
Total for Milford town, in Milford and Okoboji townships.	485	.....
Okoboji township, including part of Milford town	829	504
Milford town (part of)	280	.....
Richland township	490	253
Silver Lake township, including Lake Park town	836	263
Lake Park town	541	.....
Spirit Lake township, including Orleans town and part of Spirit Lake town.	445	394
Orleans town	92	.....
Spirit Lake town (part of)	28	.....
Superior township, including Superior town	578	250
Superior town	187	.....
Westport township	533	245
DUBUQUE COUNTY	56,403	49,848
Cascade township, including part of Cascade town	1,250	1,196
Cascade town (part of)	584	514
Total for Cascade town,[3] in Cascade and Whitewater townships, Dubuque county, and Richland townships, Jones county.	1,266	955

[3] In 1890 in Cascade and Whitewater townships, Dubuque county, only.

TABLE 4.—POPULATION OF IOWA BY MINOR CIVIL DIVISIONS: 1890 AND 1900—Continued.

MINOR CIVIL DIVISIONS.		1900	1890
DUBUQUE COUNTY—Continued.			
Center township		1,210	1,165
Concord township, including Holy Cross town		1,049	1,005
Holy Cross town		115	.....
Dodge township, including Worthington town		1,062	1,048
Worthington town		288	.....
Dubuque township		1,510	1,484
Iowa township		738	703
Jefferson township		1,300	1,491
Julien township, coextensive with Dubuque city		36,297	30,311
Dubuque city:			
Ward 1	5,888		
Ward 2	4,743		
Ward 3	6,886		
Ward 4	7,361		
Ward 5	11,419		
Liberty township		955	940
Mosalem township		942	814
New Wine township, including Dyersville and New Vienna towns.		2,724	2,579
Dyersville town		1,323	1,272
New Vienna town		245	.....
Peru township		976	1,020
Prairie Creek township, including Bernard town		872	803
Bernard town		113	.....
Table Mound township		951	1,068
Taylor township, including Epworth and Farley towns		1,884	1,606
Epworth town		549	348
Farley town		513	582
Vernon township		853	882
Washington township		737	749
Whitewater township, including part of Cascade town		1,093	984
Cascade town (part of)		534	441
EMMET COUNTY		9,936	4,274
Armstrong Grove township, including Armstrong town		1,391	293
Armstrong town		907	.....
Center township		573	283
Denmark township		761	261
Ellsworth township		458	291
Emmet township		393	293
Estherville township, including Estherville city		3,713	1,713
Estherville city		3,237	1,475
Ward 1	1,287		
Ward 2	850		
Ward 3	1,100		
High Lake township		589	412
Iowa Lake township		293	67
Jack Creek township		441	212
Lincoln township		342	78
Swan Lake township		493	161
Twelve Mile Lake township		489	210
FAYETTE COUNTY		29,845	23,141
Auburn township		1,256	1,192
Banks township		785	668
Bethel township		768	855
Center township, including Randalia town		826	890
Randalia town		117	.....
Clermont township, including Clermont town		1,314	1,320
Clermont town		513	488
Dover township		1,168	1,214
Eden township, including Waucoma town		1,402	1,381
Waucoma town		540	406
Fairfield township, including Arlington town		1,824	1,542
Arlington town[1]		863	593
Fayette township, coextensive with Fayette town		1,315	1,062
Fremont township, including Westgate town		1,080	827
Westgate town		260	.....
Harlan township, including Maynard town		1,205	1,062
Maynard town		495	375
Illyria township, including Wadena town		1,104	1,035
Wadena town		170	.....
Jefferson township, including Oelwein city		6,076	1,511
Oelwein city		5,142	830
Ward 1	1,151		
Ward 2	899		
Ward 3	1,383		
Ward 4	1,709		
Oran township		961	864
Pleasant Valley township, including Elgin town		1,507	1,340
Elgin town		635	369
Putnam township		783	710
Scott township		674	614
Smithfield township		771	677
Union township		753	759
Westfield township		958	909
West Union township, coextensive with West Union city		1,935	1,676
West Union city:			
Ward 1	600		
Ward 2	685		
Ward 3	650		
Windsor township including Hawkeye town		1,380	1,033
Hawkeye town		518	.....

[1] Formerly Brush Creek.

MINOR CIVIL DIVISIONS.		1900	1890
FLOYD COUNTY		17,754	15,424
Cedar township		586	504
Charles City township, coextensive with Charles City		4,227	2,802
Charles City:			
Ward 1	663		
Ward 2	1,132		
Ward 3	1,267		
Ward 4	1,165		
Floyd township, including Floyd town		1,138	979
Floyd town		353	.....
Niles township		791	866
Pleasant Grove township		650	619
Riverton township		1,100	1,020
Rockford township, including Rockford town		1,662	1,581
Rockford town		1,080	1,010
Rock Grove township, including Nora Springs town		1,845	1,532
Nora Springs town		1,209	846
Rudd township, including Rudd town		1,017	842
Rudd town		381	.....
St. Charles township		1,683	1,635
Scott township		674	626
Ulster township		899	993
Union township, including Marble Rock town		1,482	1,425
Marble Rock town		573	433
FRANKLIN COUNTY		14,996	12,871
Clinton township, coextensive with Sheffield town		688	610
Geneva township		783	733
Grant township		699	694
Hamilton township		615	591
Ingham township		676	671
Lee township		660	586
Marion township		920	612
Morgan township, including part of Dows town		1,139	820
Dows town (part of)		192	.....
Total for Dows town, in Morgan township, Franklin county, and Blaine township, Wright county.		818	.....
Mott township		547	499
Oakland township		840	711
Osceola township		779	859
Reeve township		659	704
Richland township		613	551
Ross township		687	685
Scott township		770	515
Washington township, coextensive with Hampton city		2,727	2,067
Hampton city:			
Ward 1	499		
Ward 2	628		
Ward 3	900		
Ward 4	700		
West Fork township		650	653
Wisner township		544	310
FREMONT COUNTY		18,546	16,842
Benton township		981	912
Fisher township, including Farragut town		1,379	1,213
Farragut town		514	406
Franklin township,[2] coextensive with Hamburg city		2,079	1,634
Hamburg city:			
Ward 1	454		
Ward 2	516		
Ward 3	469		
Ward 4	640		
Green township		1,000	969
Locust Grove township		743	754
Madison township		878	1,048
Monroe township, including Imogene town		1,086	1,030
Imogene town		296	279
Prairie township		572	591
Riverside township, including Randolph town		1,007	948
Randolph town		373	276
Riverton township, including Riverton village		1,221	1,078
Riverton village		687	560
Ross township, coextensive with Tabor town		934	503
Scott township, including Thurman town		1,575	1,528
Thurman town		409	395
Sidney township, including Sidney town		3,368	3,051
Sidney town		1,143	839
Walnut township		529	519
Washington township		1,194	1,064
GREENE COUNTY		17,820	15,797
Bristol township		828	760
Cedar township		629	562
Dawson township		722	760
Franklin township		871	826
Grant township		632	573
Greenbrier township		698	690
Hardin township		756	601
Highland township, including Churdan town		1,101	751
Churdan town		626	377
Jackson township		700	695

[2] Given as Hamburg in 1890.

TABLE 4.—POPULATION OF IOWA BY MINOR CIVIL DIVISIONS: 1890 AND 1900—Continued.

MINOR CIVIL DIVISIONS.	1900	1890
GREENE COUNTY—Continued.		
Jefferson township, coextensive with Jefferson city	2,601	1,875
Jefferson city:		
Ward 1	1,060	
Ward 2	625	
Ward 3	916	
Junction township, including Grand Junction town	2,484	2,181
Grand Junction town	1,113	932
Kendrick township	795	770
Paton township, including Paton town	1,019	892
Paton town	328	245
Scranton township, including Scranton town	1,655	1,445
Scranton town	983	715
Washington township, including Rippey town	1,619	1,700
Rippey town	395	.....
Willow township	710	716
GRUNDY COUNTY	13,757	13,215
Beaver township	833	805
Blackhawk township, including Reinbeck town	1,801	1,401
Reinbeck town	1,203	731
Clay township, including Beaman and Conrad towns	1,404	1,121
Beaman town	266	262
Conrad town	483	157
Colfax township, including Holland town	921	1,009
Holland town	175	.....
Fairfield township	800	836
Felix township	691	886
German township	933	1,013
Grant township	680	667
Lincoln township	676	743
Melrose township	632	622
Palermo township, including Grundy Center town	1,976	1,788
Grundy Center town	1,322	1,161
Pleasant Valley township	788	835
Shiloh township, including Wellsburg town	978	864
Wellsburg town	203	.....
Washington township, including Morrison town	644	625
Morrison town	176	165
GUTHRIE COUNTY	18,729	17,380
Baker township	688	542
Bear Grove township	710	770
Beaver township, including Menlo town	1,477	1,351
Menlo town	428	389
Cass township, including Panora town	2,480	2,175
Panora town	958	809
Dodge township, including Bagley town	1,033	942
Bagley town	355	.....
Grant township	794	838
Highland township, including Bayard town	1,238	1,122
Bayard town	494	348
Jackson township	820	721
Orange township	646	527
Penn township[1]	414	2,102
Richland township	1,286	1,268
Seely township	742	691
Stuart township,[1] including wards 1 and 2 of Stuart city	1,691	290
Stuart city (part of)	1,461	1,667
[For total see Stuart township, Adair county.]		
Thompson township, including Casey town	1,284	1,047
Casey town	568	452
Union township	463	435
Valley township, including Guthrie Center and Monteith towns.	1,986	1,642
Guthrie Center town	1,193	1,037
Monteith town	57	.....
Victory township	977	917
HAMILTON COUNTY	19,514	15,319
Blairsburg township	780	530
Boone township,[2] coextensive with Webster City	4,613	2,829
Webster City:		
Ward 1	821	
Ward 2	1,025	
Ward 3	1,066	
Ward 4	1,320	
Ward 5	381	
Cass township	686	538
Clear Lake township, including Stanhope town	1,159	965
Stanhope town	297	.....
Ellsworth township	1,005	972
Freedom township	589	506
Fremont township	607	516
Hamilton township	744	647
Independence township,[2] including Kamrar town	805	564
Kamrar town	223	.....
Liberty township	772	638
Lincoln township, including part of Ellsworth town	1,246	997
Ellsworth town (part of)	291	.....
Total for Ellsworth town, in Lincoln and Lyon townships.	319	.....
Lyon township, including Jewell town and part of Ellsworth town.	1,642	1,216
Ellsworth town (part of)	28	.....
Jewell town	947	414

[1] Part of Penn township annexed to Stuart township since 1890.
[2] Part of Independence township annexed to Boone township since 1890.

MINOR CIVIL DIVISIONS.	1900	1890
HAMILTON COUNTY—Continued.		
Marion township, including Stratford town	1,297	1,209
Stratford town	458	.....
Rose Grove township	635	550
Scott township	987	1,002
Webster township	879	931
Williams township, including Williams town	1,068	709
Williams town	500	.....
HANCOCK COUNTY	13,752	7,621
Amsterdam township	899	393
Avery township, including Goodell town	885	627
Goodell town	254	.....
Bingham township	696	113
Boone township, including part of Corwith town	587	245
Corwith town (part of)	116	.....
Total for Corwith town,[3] in Boone and Magor townships.	651	334
Britt township, including Britt town	1,945	978
Britt town	1,540	818
Concord township, including Garner town	1,829	1,176
Garner town	1,288	679
Crystal township, including Crystal Lake town	718	223
Crystal Lake town	246	.....
Ell township, including Klemme town	756	343
Klemme town	262	.....
Ellington township	941	775
Erin township	516	347
Garfield township	588	307
German township	616	387
Madison township	652	436
Magor township, including part of Corwith town	955	608
Corwith town (part of)	535	.....
Orthel township	620	281
Twin Lakes township	549	382
HARDIN COUNTY	22,794	19,003
Alden township, including Alden town	1,695	1,278
Alden town	709	512
Buckeye township	637	543
Clay township, including Steamboat Rock town	1,153	1,106
Steamboat Rock town	410	367
Concord township	893	811
Eldora township, including Eldora city	2,872	2,145
Eldora city	2,233	1,577
Ward 1	337	
Ward 2	680	
Ward 3	496	
Ward 4	720	
Ellis township	677	680
Etna township, including Ackley town	2,432	2,277
Ackley town	1,445	1,286
Grant township	796	682
Hardin township, including Iowa Falls town	3,846	2,717
Iowa Falls town	2,840	1,796
Jackson township	928	813
Pleasant township	1,324	1,202
Providence township, including New Providence town	1,087	1,079
New Providence town	268	.....
Sherman township, including Radcliffe town	1,321	897
Radcliffe town	645	.....
Tipton township, including Hubbard town	1,390	1,083
Hubbard town	676	452
Union township, including Union and Whitten towns	1,743	1,690
Union town	589	514
Whitten town	217	195
HARRISON COUNTY	25,597	21,356
Allen township	669	574
Boyer township, including Woodbine town	2,167	1,470
Woodbine town	1,255	815
Calhoun township	506	470
Cass township	924	840
Cincinnati township	678	664
Clay township	731	706
Douglas township	736	726
Harrison township, including Dunlap town	2,178	1,797
Dunlap town	1,355	1,088
Jackson township	682	525
Jefferson township, including Logan town	2,593	2,022
Logan town	1,377	827
Lagrange township	728	630
Lincoln township	654	554
Little Sioux township, including Little Sioux town	1,275	1,150
Little Sioux town	427	400
Magnolia township	1,381	1,232
Morgan township, including Mondamin town	833	751
Mondamin town	384	257
Raglan township	657	565
St. John township, including Missouri Valley city	5,125	3,792
Missouri Valley city	4,010	2,797
Ward 1	1,262	
Ward 2	1,028	
Ward 3	1,720	
Taylor township, including Modale town	887	719
Modale town	383	288

[3] Given in 1890 as in Magor township only.

TABLE 4.—POPULATION OF IOWA BY MINOR CIVIL DIVISIONS: 1890 AND 1900—Continued.

MINOR CIVIL DIVISIONS.	1900	1890
HARRISON COUNTY—Continued.		
Union township	1,015	947
Washington township, including Persia town	1,179	1,222
Persia town	361	.....
HENRY COUNTY	20,022	18,895
Baltimore township	871	1,064
Canaan township	947	937
Center township, including Mt. Pleasant city	6,173	6,007
Mt. Pleasant city	4,109	3,997
Ward 1	1,488	
Ward 2	1,090	
Ward 3	742	
Ward 4	789	
Jackson township	804	795
Jefferson township, including Wayland town	1,621	1,410
Wayland town	394	.....
Marion township	810	889
New London township, including New London town	1,869	1,406
New London town	1,003	580
Salem township, including Salem town	1,653	1,470
Salem town	548	551
Scott township, including Winfield town	1,639	1,389
Winfield town	820	461
Tippecanoe township, including Rome town	1,369	1,172
Rome town	255	.....
Trenton township	1,124	1,135
Wayne township	1,142	1,221
HOWARD COUNTY	14,512	11,182
Afton township, including part of Elma town	1,527	1,091
Elma town (part of)	545	.....
Total for Elma town, in Afton and Howard townships	976	.....
Albion township	622	675
Chester township	718	487
Forest City township, including Limesprings town	1,236	1,032
Limesprings town	605	550
Howard township, including part of Elma town	1,494	1,021
Elma town (part of)	431	.....
Howard Center township	687	569
Jamestown township, including part of Riceville town	1,014	659
Riceville town (part of)	349	.....
Total for Riceville town, in Jamestown township, Howard county, and Jenkins township, Mitchell county.	804	.....
New Oregon township, including Protivin town	1,310	1,195
Protivin town	136	.....
Oakdale township	567	444
Paris township	1,058	849
Saratoga township	721	478
Vernon Springs township, including Cresco city	3,558	2,682
Cresco city	2,806	2,018
Ward 1	900	
Ward 2	967	
Ward 3	939	
HUMBOLDT COUNTY	12,667	9,836
Avery township, including Bradgate town	791	528
Bradgate town	223	.....
Beaver township	696	711
Corinth township	580	486
Dakota township, coextensive with Dakota town	362	353
Delana township, including Bode town	1,068	897
Bode town	409	.....
Grove township	648	572
Humboldt township, including Livermore town	1,207	998
Livermore town	618	459
Lake township	765	497
Norway township, including Thor town	1,057	961
Thor town	274	.....
Rutland township	884	700
Springvale township, coextensive with Humboldt town	1,474	1,075
Vernon township, including Renwick town and part of Luverne town.	1,129	795
Luverne town (part of)	128	.....
Total for Luverne town,[1] in Vernon township, Humboldt county, and Luverne township, Kossuth county.	534	.....
Renwick town	350	.....
Wacousta township	826	521
Weaver township, including part of Gilmore City town	1,180	742
Gilmore City town (part of)	483	.....
Total for Gilmore City town, in Weaver township, Humboldt county, and Lake township, Pocahontas county.	687	.....
IDA COUNTY	12,327	10,705
Battle township	673	659
Blaine township, including Arthur town	822	733
Arthur town	162	.....
Corwin township, including Ida Grove town	2,634	2,163
Ida Grove town	1,967	1,563

[1] Given in 1890 as in Luverne township, Kossuth county, only.
[2] Includes population (3,231) of La Motte village and Maquoketa city.

MINOR CIVIL DIVISIONS.	1900	1890
IDA COUNTY—Continued.		
Douglas township	723	639
Galva township, including Galva town	1,103	732
Galva town	456	.....
Garfield township	668	668
Grant township	650	690
Griggs township, including Holstein town	1,602	1,263
Holstein town	870	539
Hayes township	858	827
Logan township	645	606
Maple township, including Battle Creek town	1,287	1,095
Battle Creek town	542	387
Silver Creek township	662	630
IOWA COUNTY	19,544	18,270
Amana township	1,748	1,687
Cono township	223	209
Dayton township	755	837
English township, including North English town	1,964	1,672
North English town	683	.....
Fillmore township, including Parnell town	1,395	1,043
Parnell town	318	.....
Greene township	1,013	1,017
Hartford township, including parts of Ladora and Victor towns.	1,521	1,622
Ladora town (part of)	225	209
Total for Ladora town, in Hartford and Sumner townships.	239	224
Victor town (part of)	493	526
Total for Victor town, in Hartford township, Iowa county, and Warren township, Poweshiek county.	612	616
Hilton township	694	714
Honey Creek township	904	943
Iowa township	934	971
Lenox township	429	414
Lincoln township	707	691
Marengo township, including Marengo city	2,662	2,227
Marengo city	2,007	1,710
Pilot township	775	790
Sumner township, including part of Ladora town	655	727
Ladora town (part of)	14	15
Troy township, including Williamsburg town	1,888	1,413
Williamsburg town	1,100	635
Washington township	505	528
York township	772	765
JACKSON COUNTY	23,615	[2]22,771
Bellevue township, including Bellevue city	2,501	2,286
Bellevue city	1,607	1,394
Brandon township	1,133	1,039
Butler township	788	700
Fairfield township	778	798
Farmers Creek township	1,026	1,232
Iowa township, including part of Miles city	1,133	1,106
Miles city (part of)	319	.....
Total for Miles city, in Iowa and Van Buren townships	385	.....
Jackson township, including Springbrook town	833	869
Springbrook town	107	.....
Maquoketa township, including wards 1 and 3 of Maquoketa city.	2,859	[3]971
Maquoketa city (part of)	1,857	1,529
Total for Maquoketa city, in Maquoketa and South Fork townships.	3,777	3,077
Ward 1	1,214	
Ward 2	920	
Ward 3	643	
Ward 4	1,000	
Monmouth township, including Baldwin and Monmouth towns.	1,520	1,597
Baldwin town	254	227
Monmouth town	281	.....
Otter Creek township	762	689
Perry township, including Andrew town	1,179	1,258
Andrew town	273	307
Prairie Spring township, including part of La Motte village.	784	[4]754
La Motte village (part of)	124	.....
Total for La Motte village, in Prairie Spring and Richland townships.	272	154
Richland township, including part of La Motte village	834	[4]726
La Motte village (part of)	148	.....
South Fork township, including wards 2 and 4 of Maquoketa city.	3,144	[3]1,217
Maquoketa city (part of)	1,920	1,548
Tete de Mort township	767	881
Union township, including Sabula city	1,252	1,176
Sabula city	1,029	918
Van Buren township, including Preston city and part of Miles city.	1,487	1,340
Miles city (part of)	66	.....
Preston city	593	489
Washington township	835	901

[3] Exclusive of population of Maquoketa city.
[4] Exclusive of population of La Motte village.

TABLE 4.—POPULATION OF IOWA BY MINOR CIVIL DIVISIONS: 1890 AND 1900—Continued.

MINOR CIVIL DIVISIONS.		1900	1890
JASPER COUNTY		26,976	24,943
Buena Vista township		960	943
Clear Creek township		891	940
Des Moines township, including Prairie City town		2,125	2,090
Prairie City town		808	684
Elk Creek township		1,064	1,127
Fairview township, including Monroe town		2,326	2,292
Monroe town		917	952
Hickory Grove township		743	719
Independence township, including Baxter town		1,422	1,277
Baxter town		427	.....
Kellogg township, including Kellogg town		1,353	1,398
Kellogg town		653	700
Lynn Grove township, including Lynnville town		1,472	1,370
Lynnville town		347	261
Malaka township		630	689
Mariposa township		684	680
Mound Prairie township		885	807
Newton township, including Newton city		4,637	3,475
Newton city		3,682	2,564
Ward 1	1,257		
Ward 2	1,374		
Ward 3	1,051		
Palo Alto township		1,209	1,088
Poweshiek township		1,423	2,105
Richland township		803	776
Rock Creek township		613	707
Sherman township		645	704
Washington township, including Colfax town		3,091	1,756
Colfax town		2,053	957
JEFFERSON COUNTY		17,437	15,184
Blackhawk township		722	773
Buchanan township		947	952
Cedar township		673	663
Des Moines township		962	892
Fairfield township, including Fairfield city		5,950	4,303
Fairfield city		4,689	3,391
Ward 1	859		
Ward 2	*1,424		
Ward 3	1,534		
Ward 4	872		
Liberty township		1,017	893
Lockridge township		1,229	1,248
Locust Grove township, including Batavia town		1,540	1,266
Batavia town		533	397
Penn township, including Pleasant Plain town		1,322	1,288
Pleasant Plain town		280	.....
Polk township, including Packwood town		1,265	1,096
Packwood town		284	.....
Round Prairie township		887	890
Walnut township		923	925
JOHNSON COUNTY		24,817	[1]23,082
Big Grove township, including Solon town		1,228	1,196
Solon town		397	353
Cedar township		803	741
Clear Creek township		557	477
East Lucas township[2]		538	.....
Fremont township, including Lone Tree town		1,550	1,186
Lone Tree town		600	.....
Graham township		667	683
Hardin township		691	719
Jefferson township		749	796
Liberty township		577	512
Lincoln township		454	515
Lucas township,[3] coextensive with Iowa City		7,987	7,016
Iowa City:			
Ward 1	1,762		
Ward 2	1,730		
Ward 3	1,413		
Ward 4	1,480		
Ward 5	1,602		
Madison township		472	531
Monroe township		843	822
Newport township		589	638
Oxford township, including Oxford town		1,515	1,309
Oxford town		664	515
Penn township		688	638
Pleasant Valley township		514	513
Scott township		775	744
Sharon township		1,041	1,076
Union township		811	698
Washington township		1,066	1,030
West Lucas township,[2] including Coralville town		702	.....
Coralville town		125	173
JONES COUNTY		21,954	[4]20,233
Cass township		851	836
Castle Grove township		784	750
Clay township		673	696

[1] Includes population (1,242) of Lucas township, taken to form East and West Lucas townships since 1890.
[2] Organized from part of Lucas township since 1890.
[3] Formerly Iowa.
[4] Includes population (941) of Onslow and Wyoming towns.

MINOR CIVIL DIVISIONS.		1900	1890
JONES COUNTY—Continued.			
Fairview township, including Anamosa city and Strawberry Hill town.		4,366	3,535
Anamosa city		2,891	2,078
Ward 1	638		
Ward 2	1,260		
Ward 3	601		
Ward 4	392		
Strawberry Hill town		164	.....
Greenfield township, including Martelle town		842	799
Martelle town		158	.....
Hale township		1,012	924
Jackson township		818	825
Lovell township,[5] including Monticello city		3,014	2,830
Monticello city		2,104	1,938
Ward 1	658		
Ward 2	763		
Ward 3	683		
Madison township, including Center Junction town and parts of Onslow and Wyoming towns.		1,253	[6]1,124
Center Junction town		255	210
Onslow town (part of)		133	.....
Total for Onslow town, in Madison and Wyoming townships.		263	237
Wyoming town (part of)		15	.....
Total for Wyoming town, in Madison and Wyoming townships.		794	704
Oxford township, including Oxford Junction town		1,605	1,643
Oxford Junction town		780	752
Richland township, including part of Cascade town		801	745
Cascade town (part of)		148	.....
[For total see Cascade township, Dubuque county.]			
Rome township, including Olin town		1,734	1,335
Olin town		692	519
Scotch Grove township		855	705
Washington township		580	586
Wayne township		1,046	1,094
Wyoming township, including parts of Onslow and Wyoming towns.		1,720	[6]865
Onslow town (part of)		130	.....
Wyoming town (part of)		779	.....
KEOKUK COUNTY		24,979	23,862
Adams township		949	893
Benton township, including Hedrick town		2,108	1,576
Hedrick town		1,035	592
Clear Creek township		796	988
English River township, including South English town		1,240	1,227
South English town		319	.....
German township		1,147	1,167
Jackson township, including Ollie town		1,275	1,244
Ollie town		238	.....
Lafayette township, including Harper and Keota towns.		2,060	1,837
Harper town		269	253
Keota town		996	777
Lancaster township		1,282	1,221
Liberty township, including Kinross town		1,000	955
Kinross town		132	.....
Prairie township, including Thornburg town		1,453	1,529
Thornburg town		267	.....
Richland township, including Richland town		1,434	1,466
Richland town		534	531
Sigourney township, including Sigourney city		2,372	1,948
Sigourney city		1,952	1,523
Steady Run township, including Martinsburg town		1,186	986
Martinsburg town		332	322
Van Buren township		805	830
Warren township, including Delta town		1,526	1,218
Delta town		691	409
Washington township, including What Cheer city		4,286	4,777
What Cheer city		2,746	3,246
Ward 1	732		
Ward 2	917		
Ward 3	1,097		
KOSSUTH COUNTY		22,720	18,120
Algona township, coextensive with Algona city		2,911	2,068
Algona city:			
Ward 1	600		
Ward 2	750		
Ward 3	750		
Ward 4	811		
Buffalo township, including Titonka town		723	261
Titonka town		224	.....
Burt township, including Burt town		1,090	560
Burt town		504	.....
Cresco township		567	415
Eagle township[7]		249	.....
Fenton township		763	462
Garfield township		662	379
German township		668	353
Grant township[8]		383	.....
Greenwood township,[9] including Bancroft town		1,414	1,070
Bancroft town		839	657

[5] Formerly Monticello.
[6] Exclusive of population of Onslow and Wyoming towns.
[7] Organized from part of Swea township since 1890.
[8] Organized from part of Greenwood township since 1890.
[9] Parts taken to from Grant and Harrison townships since 1890

TABLE 4.—POPULATION OF IOWA BY MINOR CIVIL DIVISIONS: 1890 AND 1900—Continued.

MINOR CIVIL DIVISIONS.	1900	1890
KOSSUTH COUNTY—Continued.		
Harrison township,[1] including Swea City town	822	.....
Swea City town	322	.....
Hebron township[2]	454	.....
Irvington township	767	560
Ledyard township,[2] including Germania and Ledyard towns.	1,170	.....
Germania town	384	.....
Ledyard town	257	.....
Lincoln township[2]	518	.....
Lotts Creek township	663	471
Luverne township, including part of Luverne town	890	546
Luverne town (part of)	406	.....
[For total see Vernon township, Humboldt county.]		
Plum Creek township	474	452
Portland township	531	467
Prairie township	685	434
Ramsay township[2]	544	864
Riverdale township	596	607
Seneca township	637	444
Sherman township	564	499
Springfield township[2]	368	.....
Swea township[3]	565	407
Union township	577	464
Wesley township, including Wesley village	1,362	698
Wesley village	730	440
Whittemore township, including Whittemore town	1,103	644
Whittemore town	522	578
LEE COUNTY	39,719	37,715
Cedar township	827	835
Charleston township	935	990
Denmark township	717	817
Des Moines township	1,004	1,061
Franklin township, including Donnellson and Franklin towns.	1,397	1,457
Donnellson town	270	.....
Franklin town	210	333
Green Bay township	898	727
Harrison township	735	835
Jackson township, including Keokuk city	16,243	15,511
Keokuk city	14,641	14,101
Ward 1	1,884	
Ward 2	2,892	
Ward 3	2,200	
Ward 4	1,748	
Ward 5	2,236	
Ward 6	3,681	
Jefferson township	796	894
Madison township, coextensive with Fort Madison city	9,278	7,901
Fort Madison city:		
Ward 1	1,524	
Ward 2	1,085	
Ward 3	1,561	
Ward 4	2,252	
Ward 5	2,856	
Marion township, including St. Paul town	861	980
St. Paul town	65	.....
Montrose township, including Montrose town	1,813	1,788
Montrose town	748	778
Pleasant Ridge township	795	752
Van Buren township	876	878
Washington township	994	863
West Point township, including West Point town	1,550	1,426
West Point town	654	498
LINN COUNTY	55,392	45,303
Bertram township	859	861
Boulder township	987	988
Brown township, including Springville town	1,848	1,676
Springville town	599	518
Buffalo township	493	504
Clinton township	1,004	996
College township	917	1,070
Fairfax township	1,067	1,110
Fayette township	624	622
Franklin township, including Lisbon and Mt. Vernon towns.	3,381	2,904
Lisbon town	956	1,079
Mt. Vernon town	1,629	1,259
Grant township, including Walker town	1,258	1,149
Walker town	505	.....
Jackson township, including Coggon town	1,863	1,198
Coggon town	498	.....
Linn township	860	905
Maine township, including Central City town	1,790	1,696
Central City town	623	467
Marion township, including Marion city	6,081	5,157
Marion city	4,102	3,094
Ward 1	1,077	
Ward 2	1,019	
Ward 3	960	
Ward 4	1,046	
Monroe township	1,328	1,251
Otter Creek township	933	843

[1] Organized from part of Greenwood township since 1890.
[2] Hebron, Ledyard, Lincoln, and Springfield townships organized from parts of Ramsay township since 1890.

MINOR CIVIL DIVISIONS.	1900	1890
LINN COUNTY—Continued.		
Putnam township	897	943
Rapids township, including Cedar Rapids city and Kenwood town.	27,081	18,939
Cedar Rapids city	25,656	18,020
Ward 1	1,923	
Ward 2	3,481	
Ward 3	3,443	
Ward 4	3,388	
Ward 5	2,947	
Ward 6	4,744	
Ward 7	2,722	
Ward 8	3,008	
Kenwood town	283	136
Spring Grove township	1,006	959
Washington township, including Center Point town	1,615	1,532
Center Point town	674	615
LOUISA COUNTY	13,516	11,873
Columbus City township, including Columbus City and Columbus Junction towns.	2,757	2,595
Columbus City town	388	459
Columbus Junction town	1,099	953
Concord township	828	700
Eliot township	873	377
Elm Grove township	576	596
Grandview township, including Letts town	1,397	1,262
Letts town[4]	387	325
Jefferson township	608	626
Marshall township	608	656
Morning Sun township, including Morning Sun town	1,761	1,617
Morning Sun town	948	881
Oakland township	562	447
Port Louisa township	653	611
Union township	546	541
Wapello township, including Wapello city	2,347	1,845
Wapello city	1,398	1,009
LUCAS COUNTY	16,126	14,563
Benton township	631	627
Cedar township	735	685
Chariton township, coextensive with Chariton city	3,989	3,122
Chariton city:		
Ward 1	1,520	
Ward 2	1,248	
Ward 3	1,221	
English township	854	740
Jackson township, including Cleveland and Lucas towns.	2,792	2,675
Cleveland town	202	807
Lucas town	1,132	1,320
Liberty township	908	796
Lincoln township	746	631
Otter Creek township	756	767
Pleasant township	1,002	804
Union township	899	779
Warren township	726	719
Washington township, including Russell town	1,342	1,172
Russell town	636	443
Whitebreast township	746	1,046
LYON COUNTY	13,165	8,680
Allison township	340	265
Centennial township	395	296
Cleveland township	571	376
Dale township	555	551
Doon township, including Alvord and Doon towns	1,370	716
Alvord town	249	.....
Doon town	545	.....
Elgin township, including Little Rock town	744	297
Little Rock town	399	.....
Garfield township	488	442
Grant township	621	420
Larchwood township, including Larchwood and Lester towns.	1,040	521
Larchwood town	450	.....
Lester town	225	.....
Liberal township	648	469
Logan township	505	252
Lyon township	543	354
Midland township	385	258
Richland township, including Inwood town	1,041	647
Inwood town	477	.....
Riverside township, including part of Rock Rapids town	455	243
Rock Rapids town (part of)	122	.....
Total for Rock Rapids,[5] in Riverside and Rock townships.	1,766	1,394
Rock township, including part of Rock Rapids town	2,059	1,690
Rock Rapids town (part of)	1,644	.....
Sioux township	449	264
Wheeler township, including George town	956	619
George town	394	.....

[3] Part taken to form Eagle township since 1890.
[4] Formerly Lettsville.
[5] Given in 1890 as in Rock township only.

TABLE 4.—POPULATION OF IOWA BY MINOR CIVIL DIVISIONS: 1890 AND 1900—Continued.

MINOR CIVIL DIVISIONS.		1900	1890
MADISON COUNTY		17,710	15,977
Center township, coextensive with Winterset city		3,039	2,281
Winterset city:			
Ward 1	1,550		
Ward 2	1,489		
Crawford township, including Patterson town		830	830
Patterson town		163	133
Douglas township		899	891
Grand River township, including Macksburg town		900	937
Macksburg town		235	186
Jackson township		766	749
Jefferson township		863	804
Lee township		606	593
Lincoln township		798	811
Madison township, including Earlham town		1,424	1,061
Earlham town		630	302
Monroe township		737	771
Ohio township		958	866
Penn township		765	773
Scott township		960	974
South township, including St. Charles town		1,445	1,196
St. Charles town		412	387
Union township		770	794
Walnut township, including East Peru town		1,113	886
East Peru town		252	.....
Webster township		837	760
MAHASKA COUNTY		34,273	28,805
Adams township		674	759
Black Oak township		993	1,013
Cedar township, including Fremont town		1,449	1,164
Fremont town		542	.....
East Des Moines township		1,983	1,831
Garfield township, including Beacon town		3,128	2,722
Beacon town		953	570
Harrison township, including Baxter town and part of Eddyville town.		3,129	2,068
Baxter town		41	.....
Eddyville town (part of)		174	.....
Total for Eddyville town,[1] in Harrison township, Mahaska county, and Columbia township, Waterpello county.		1,230	815
Jefferson township		969	745
Lincoln township,[2] including Oskaloosa city		10,136	6,868
Oskaloosa city		9,212	6,558
Ward 1	1,027		
Ward 2	2,283		
Ward 3	2,238		
Ward 4	1,820		
Ward 5	1,844		
Madison township		866	764
Monroe township		1,038	1,070
Pleasant Grove township, including part of Barnes City town.		1,104	909
Barnes City town (part of)		255	.....
Total for Barnes City town, in Pleasant Grove township, Mahaska county, and Jackson township, Poweshiek county.		274	.....
Prairie township, including New Sharon town		2,146	2,044
New Sharon town		1,252	1,026
Richland township		1,213	1,356
Scott township		942	978
Spring Creek township		1,430	1,706
Union township		989	974
West Des Moines township		460	385
White Oak township, including Rose Hill town		1,624	1,449
Rose Hill town		253	200
MARION COUNTY		24,159	23,058
Clay township		1,264	1,125
Dallas township		1,140	1,066
Franklin township		789	822
Indiana township[3]		995	1,000
Knoxville township,[3] including Knoxville city		5,688	5,616
Knoxville city		3,131	2,632
Ward 1	1,219		
Ward 2	304		
Ward 3	1,608		
Lake Prairie township, including Pella city		4,461	4,621
Pella city		2,623	2,408
Ward 1	819		
Ward 2	618		
Ward 3	667		
Ward 4	519		
Liberty township, including Bussey, Hamilton, and Marysville towns.		2,431	1,423
Bussey town		550	.....
Hamilton town		538	.....
Marysville town		322	348
Perry township		553	510
Pleasant Grove township, including Pleasantville town		1,594	1,495
Pleasantville town		738	510
Polk township		666	659
Red Rock township		824	1,003
Summit township		1,218	1,137
Swan township, including Swan town		940	1,055
Swan town		406	419

[1] Given in 1890 as in Columbia township, Wapello county, only.
[2] Formerly Oskaloosa.

MINOR CIVIL DIVISIONS.		1900	1890
MARION COUNTY—Continued.			
Union township		553	540
Washington township		1,043	986
MARSHALL COUNTY		29,991	25,842
Bangor township		626	619
Eden township, including Edenville town		1,126	1,007
Edenville town		476	.....
Greencastle township, including Gilman town		1,421	1,437
Gilman town		465	473
Iowa township, including Albion village		807	795
Albion village		440	384
Jefferson township		985	1,007
Le Grand township, including Le Grand town		1,712	1,744
Le Grand town		408	.....
Liberty township, including St. Anthony town		975	873
St. Anthony town		174	.....
Linn township		1,087	706
Liscomb township, including Liscomb town		1,039	980
Liscomb town		338	313
Logan township, including Melbourne city		1,099	948
Melbourne city		366	.....
Marietta township		811	825
Marion township		893	727
Marshalltown township, coextensive with Marshalltown city.		11,544	8,914
Marshalltown city:			
Ward 1	2,613		
Ward 2	2,348		
Ward 3	3,381		
Ward 4	3,202		
Minerva township		904	744
State Center township, including State Center town		1,646	1,550
State Center town		1,008	854
Taylor township		497	414
Timber Creek township		1,165	942
Vienna township		738	757
Washington township		916	853
MILLS COUNTY		16,764	14,548
Anderson township, including Henderson town		1,195	1,079
Henderson town		244	201
Center township, including Hillsdale town		1,000	950
Hillsdale town		244	193
Deer Creek township		704	765
Glenwood township, including Glenwood city		3,728	2,727
Glenwood city		3,040	1,890
Ward 1	1,791		
Ward 2	755		
Ward 3	494		
Indian Creek township, including Emerson and Hastings towns.		1,691	1,440
Emerson town		502	404
Hastings town		404	322
Ingraham township, including Silver City town		1,171	1,081
Silver City town		438	324
Lyons township		915	822
Malvern township, coextensive with Malvern town		1,166	1,003
Oak township		1,268	986
Plattville township, including Pacific Junction town		1,421	1,421
Pacific Junction town		732	744
Rawles township		1,046	910
St. Marys township		276	218
Silver Creek township		496	473
White Cloud township		687	673
MITCHELL COUNTY		14,916	13,299
Burr Oak township		622	616
Cedar township		983	986
Douglas township		689	695
Jenkins township, including part of Riceville town		1,081	860
Riceville town (part of)		455	.....
[For total see Jamestown township, Howard county.]			
Liberty township		617	399
Lincoln township		864	781
Mitchell township, including Mitchell and West Mitchell towns.		938	995
Mitchell town		245	309
West Mitchell town		207	232
Newburg township		670	767
Osage township, including Osage city		3,092	2,345
Osage city		2,734	1,913
Ward 1	704		
Ward 2	666		
Ward 3	915		
Ward 4	449		
Otranto township		840	845
Rock township		676	745
St. Ansgar township, including St. Ansgar town		1,227	1,200
St. Ansgar town		698	609
Stacyville township, including part of Stacyville town		1,185	915
Stacyville town (part of)		468	.....
Total for Stacyville town, in Stacyville and Union townships.		490	.....
Union township, including part of Stacyville town		538	557
Stacyville town (part of)		22	.....
Wayne township, including McIntire town		894	593
McIntire town		427	.....

[3] Part of Knoxville township annexed to Indiana township since 1890.

TABLE 4.—POPULATION OF IOWA BY MINOR CIVIL DIVISIONS: 1890 AND 1900—Continued.

MINOR CIVIL DIVISIONS.	1900	1890
MONONA COUNTY	17,980	14,515
Ashton township, including part of Whiting town	959	813
Whiting town (part of)	387	.....
Total for Whiting town,[1] in Ashton and West Fork townships.	572	437
Belvidere township	614	481
Center township	633	581
Cooper township, including part of Mapleton town	730	632
Mapleton town (part of)	59	.....
Total for Mapleton town,[2] in Cooper and Maple townships.	1,099	782
Fairview township	564	578
Franklin township[3]	802	743
Grant township, including Rodney town	944	706
Rodney town	173	.....
Jordan township	776	625
Kennebec township, including Castana town	921	637
Castana town	355	.....
Lake township	545	584
Lincoln township	919	1,022
Maple township, including part of Mapleton town	1,828	1,574
Mapleton town (part of)	1,040	.....
Onawa township,[3] coextensive with Onawa town	1,933	1,358
St. Clair township, including Ute town	1,088	798
Ute town	407	.....
Sherman township, including Blencoe town	1,036	767
Blencoe town	279	.....
Sioux township	585	393
Soldier township	787	701
Spring Valley township, including Moorhead town	982	634
Moorehead town	200	.....
West Fork township, including part of Whiting town	690	344
Whiting town (part of)	185	.....
Willow township	644	544
MONROE COUNTY	17,985	13,666
Bluff Creek township	998	897
Cedar township	824	857
Franklin township	755	646
Guilford township	2,535	662
Jackson township, including Melrose town	986	934
Melrose town	400	.....
Mantua township	2,060	1,340
Monroe township, including Foster town	1,236	1,054
Foster town	205	.....
Pleasant township	1,358	1,212
Troy township, including Albia city	4,552	3,859
Albia city	2,889	2,359
Ward 1	800	
Ward 2	746	
Ward 3	450	
Ward 4	893	
Union township	1,242	919
Urbana township	839	794
Wayne township	600	492
MONTGOMERY COUNTY	17,803	15,848
Douglas township	963	943
Frankfort township	887	887
Garfield township	684	697
Grant township, including Coburg town	796	854
Coburg town	164	60
Jackson township, including Villisca city	3,147	2,536
Villisca city	2,211	1,744
Ward 1	674	
Ward 2	698	
Ward 3	839	
Lincoln township	728	801
Pilot Grove township	837	913
Red Oak township, including Red Oak city	5,417	4,184
Red Oak city	4,355	3,321
Ward 1	1,336	
Ward 2	1,415	
Ward 3	1,604	
Scott township, including Stanton town	1,369	1,386
Stanton town	404	399
Sherman township, including Elliott town	1,223	1,020
Elliott town	516	317
Washington township	948	839
West township	804	788
MUSCATINE COUNTY	28,242	24,504
Bloomington township	965	747
Cedar township	345	352
Fruitland township	917	789
Fulton township	995	1,039
Goshen township	906	836
Lake township	566	569
Montpelier township	586	576
Moscow township	704	640
Muscatine township, coextensive with Muscatine city	14,073	11,454
Muscatine city:		
Ward 1	3,260	
Ward 2	3,159	
Ward 3	4,078	
Ward 4	3,576	

[1] Given in 1890 as in Ashton township only.
[2] Given in 1890 as in Maple township only.

MINOR CIVIL DIVISIONS.	1900	1890
MUSCATINE COUNTY—Continued.		
Orono township	562	470
Pike township, including Nichols town	1,151	1,048
Nichols town	398	237
Seventy-six township	650	658
Sweetland township	1,188	1,134
Wapsinonoc township, including West Liberty town	2,565	2,185
West Liberty town	1,690	1,268
Wilton township, including Wilton town	2,069	2,007
Wilton town	1,233	1,212
O'BRIEN COUNTY	16,985	13,060
Baker township	661	632
Caledonia township	793	712
Carroll township	749	639
Center township, including part of Primghar town	782	672
Primghar town (part of)	132	57
Total for Primghar town, in Center, Dale, and Summit townships.	814	519
Dale township, including part of Primghar town	836	490
Primghar town (part of)	183	70
Floyd township, including Sheldon city	2,856	2,108
Sheldon city	2,282	1,478
Ward 1	775	
Ward 2	922	
Ward 3	585	
Franklin township, including Sanborn town	1,690	1,453
Sanborn town	1,247	1,075
Grant township	695	667
Hartley township, including Hartley town	1,532	902
Hartley town	1,006	519
Highland township	789	649
Liberty township, including Calumet town	802	635
Calumet town	113	.....
Lincoln township	522	299
Omega township	726	508
Summit township, including part of Primghar town	1,042	798
Primghar town (part of)	499	392
Union township, including Paullina town	1,247	988
Paullina town	617	510
Waterman township, including Sutherland town	1,263	908
Sutherland town	722	490
OSCEOLA COUNTY	8,725	5,574
Allison township[4]	344	.....
Baker township	615	380
Fairview township, including Harris town	536	193
Harris town	217	.....
Gilman township, including Ashton town	1,208	903
Ashton town	513	309
Goewey township	647	550
Harrison township	662	303
Holman township, including Sibley town	2,378	1,807
Sibley town	1,289	1,090
Horton township	374	198
Ocheyedan township,[4] including Ocheyedan town	1,098	563
Ocheyedan town	599	.....
Viola township	470	409
Wilson township	393	268
PAGE COUNTY	24,187	21,341
Amity township, including College Springs town	1,397	1,225
College Springs town	693	491
Buchanan township, including Braddyville town	1,065	982
Braddyville town	236	175
Colfax township, including Blanchard town	1,191	1,170
Blanchard town	520	432
Douglas township	700	754
East River township	960	931
Fremont township	954	1,040
Grant township, including Shenandoah city	4,336	3,130
Shenandoah city	3,573	2,440
Ward 1	835	
Ward 2	1,052	
Ward 3	1,686	
Harlan township	1,113	1,047
Lincoln township, including Coin town	1,220	1,042
Coin town	574	.....
Morton township	624	704
Nebraska township	701	629
Nodaway township, including Clarinda city and part of Yorktown town.	5,840	4,732
Clarinda city	3,276	3,262
Ward 1	933	
Ward 2	683	
Ward 3	960	
Ward 4	700	
Yorktown town (part of)	160	.....
Total for Yorktown town, in Nodaway and Tarkio townships.	170	.....
Pierce township, including Essex town	1,339	1,276
Essex town	710	564
Tarkio township, including part of Yorktown town	938	938
Yorktown town (part of)	10	.....
Valley township, including Hepburn town	1,003	945
Hepburn town	118	75
Washington township	806	796

[3] Onawa township erroneously given as in Franklin township in 1890.
[4] Allison township organized from part of Ocheyedan township since 1890.

TABLE 4.—POPULATION OF IOWA BY MINOR CIVIL DIVISIONS: 1890 AND 1900—Continued.

MINOR CIVIL DIVISIONS.	1900	1890
PALO ALTO COUNTY	14,354	[1]9,318
Booth township	488	240
Ellington township	505	338
Emmetsburg township, including wards 2 and 3 of Emmetsburg city.	1,786	[2]457
Emmetsburg city (part of)	1,254	.....
Total for Emmetsburg city, in Emmetsburg and Freedom townships.	2,361	1,584
Ward 1 540		
Ward 2 661		
Ward 3 593		
Ward 4 567		
Fairfield township	843	607
Fern Valley township	659	413
Freedom township, including wards 1 and 4 of Emmetsburg city.	1,567	[2]337
Emmetsburg city (part of)	1,107	.....
Great Oak township	565	436
Highland township, including Ruthven town	1,453	1,121
Ruthven town	787	580
Independence township	652	295
Lost Island township	663	399
Nevada township	347	275
Rush Lake township, including Mallard town	1,069	680
Mallard town	292	.....
Silver Lake township, including Ayrshire town	981	684
Ayrshire town	329	.....
Vernon township	545	197
Walnut township, including Graettinger town	1,015	474
Graettinger town	388	.....
West Bend township, including West Bend town	1,216	781
West Bend town	538	325
PLYMOUTH COUNTY	22,209	19,568
America township, including Le Mars city	4,806	4,754
Le Mars city	4,146	4,036
Ward 1 1,460		
Ward 2 988		
Ward 3 1,698		
Elgin township, including Struble town	922	752
Struble town	172	.....
Elkhorn township	591	486
Fredonia township	681	680
Garfield township, including Kingsley town	1,305	1,224
Kingsley town	720	649
Grant township	690	663
Hancock township	219	150
Henry township	571	450
Hungerford township	639	537
Johnson township	618	656
Liberty township	622	529
Lincoln township	673	684
Marion township	754	738
Meadow township	662	659
Perry township	471	358
Plymouth township, including Merrill town	922	586
Merrill town	389	.....
Portland township, including Akron town	1,584	936
Akron town	1,029	494
Preston township	599	565
Remsen township, including Remsen town	1,560	1,271
Remsen town	835	580
Sioux township	558	354
Stanton township	725	775
Union township	649	586
Washington township	611	720
Westfield township	777	455
POCAHONTAS COUNTY	15,339	9,553
Belleville township	801	576
Cedar township, including Fonda town	1,770	1,069
Fonda town	1,180	625
Center township, including Pocahontas town	1,171	506
Pocahontas town	625	.....
Clinton township, including Rolfe town	1,731	1,077
Rolfe town	994	529
Colfax township	765	621
Des Moines township	658	474
Dover township	804	552
Grant township	695	455
Lake township, including part of Gilmore City town	776	490
Gilmore City town (part of)	204	.....
[For total see Weaver township, Humboldt county.]		
Lincoln township	660	396
Lizard township	682	624
Marshall township	604	420
Powhatan township, including Plover town	920	648
Plover town	187	.....
Sherman township	629	341
Swan Lake township, including Laurens town	1,661	899
Laurens town	853	318
Washington township, including Havelock town	1,012	405
Havelock town	397	.....

[1] Includes population (1,584) of Emmetsburg city.
[2] Exclusive of population of Emmetsburg city.
[3] Part annexed to Lee township since 1890.
[4] Part of Saylor township annexed since 1890.

MINOR CIVIL DIVISIONS.	1900	1890
POLK COUNTY	82,624	65,410
Allen township	641	498
Beaver township, including Mitchellville town	1,352	1,236
Mitchellville town	768	704
Bloomfield township	907	701
Camp township	1,570	1,536
Clay township, including Altoona town	1,014	925
Altoona town	328	326
Crocker township	1,010	850
Delaware township [3]	791	495
Des Moines township,[4] comprising wards 1, 2, 3, and 4 of Des Moines city.	38,398	29,334
Total for Des Moines city, coextensive with Des Moines and Lee townships.	62,139	50,093
Ward 1 9,407		
Ward 2 8,538		
Ward 3 11,109		
Ward 4 9,344		
Ward 5 8,325		
Ward 6 10,757		
Ward 7 4,659		
Douglas township, including part of Bondurant town	775	733
Bondurant town (part of)	16	.....
Total for Bondurant town,[5] in Douglas and Franklin townships.	297	.....
Elkhart township	938	795
Four Mile township	1,534	697
Franklin township, including part of Bondurant town	957	749
Bondurant town (part of)	281	.....
Jefferson township	964	732
Lee township,[6] comprising wards 5, 6, and 7 of Des Moines city.	23,741	20,759
Lincoln township, including part of Sheldahl town	827	904
Sheldahl town (part of)	98	.....
Total for Sheldahl town, in Lincoln township, Polk county, and Palestine township, Story county.	179	.....
Madison township, including Polk town	1,554	1,501
Polk town	438	446
Saylor township [7]	1,303	518
Walnut township, including Valley Junction town	2,500	761
Valley Junction town	1,700	.....
Washington township	829	818
Webster township, including Grimes town	1,019	868
Grimes town	186	.....
POTTAWATTAMIE COUNTY	54,336	47,430
Belknap township, including Oakland town	1,541	1,164
Oakland town	913	686
Boomer township	1,022	914
Carson township, including Carson town	1,219	924
Carson town	632	391
Center township	762	752
Crescent township	963	500
Garner township	1,585	1,228
Grove township	845	926
Hardin township	792	722
Hazel Dell township	1,101	1,092
James township	734	788
Kane township,[8] including Council Bluffs city	25,932	21,474
Council Bluffs city [8]	25,802	21,474
Ward 1 4,320		
Ward 2 4,580		
Ward 3 4,137		
Ward 4 3,641		
Ward 5 4,852		
Ward 6 4,272		
Keg Creek township	757	712
Knox township, including Avoca town	2,265	2,231
Avoca town	1,627	.....
Layton township, including Walnut town	1,491	1,499
Walnut town	878	811
Lewis township	1,408	834
Lincoln township	661	688
Macedonia township, including Macedonia town	784	802
Macedonia town	295	.....
Minden township, including Minden town	1,115	1,048
Minden town	328	287
Neola township, including Neola town	1,719	1,667
Neola town	921	917
Norwalk township	1,151	1,011
Pleasant township	729	781
Rockford township	1,055	974
Silver Creek township	752	713
Valley township, including Hancock town	1,059	959
Hancock town	276	167
Washington township	781	895
Waveland township	781	742
Wright township	709	700
York township	623	690
POWESHIEK COUNTY	19,414	18,394
Bear Creek township, including Brooklyn town	1,842	1,824
Brooklyn town	1,188	1,202
Chester township	602	579

[5] Given in 1890 as in Franklin township only.
[6] Parts of Delaware and Saylor townships annexed since 1890.
[7] Parts annexed to Des Moines and Lee townships since 1890.
[8] Council Bluffs city given in 1890 as coextensive with Kane township.

TABLE 4.—POPULATION OF IOWA BY MINOR CIVIL DIVISIONS: 1890 AND 1900—Continued.

MINOR CIVIL DIVISIONS.	1900	1890
POWESHIEK COUNTY—Continued.		
Deep River township, including Deep River town	1,194	1,247
Deep River town	403	291
Grinnell township, including Grinnell city	4,691	4,066
Grinnell city	3,860	3,332
Ward 1	912	
Ward 2	1,108	
Ward 3	803	
Ward 4	1,037	
Jackson township, including Montezuma town and part of Barnes City town.	2,165	2,087
Barnes City town (part of)	19	.....
[For total see Pleasant Grove township, Mahaska county.]		
Montezuma town	1,210	1,062
Jefferson township	962	916
Lincoln township	864	881
Madison township	646	736
Malcom township, including Malcom town	1,020	1,010
Malcom town	404	372
Pleasant township	676	674
Scott township	653	697
Sheridan township	635	707
Sugar Creek township, including Searsboro town	1,107	982
Searsboro town	263	153
Union township	700	571
Warren township, including part of Victor town	910	780
Victor town (part of)	119	90
[For total see Hartford township, Iowa county.]		
Washington township	747	637
RINGGOLD COUNTY	15,325	13,556
Athens township, including Kellerton town	1,254	1,041
Kellerton town	458	277
Benton township, including Benton town	949	749
Benton town	192	.....
Clinton township, including Redding town	892	795
Redding town	311	214
Grant township	749	780
Jefferson township, including Knowlton town and part of Shannon City town.	1,023	936
Knowlton town	267	.....
Shannon City town (part of)	56	.....
Total for Shannon City town, in Jefferson township, Ringgold county, and Grant township, Union county.	380	.....
Liberty township	744	658
Lincoln township	715	730
Lotts Creek township	675	657
Middle Fork township	603	716
Monroe township	933	772
Mt. Ayr township, coextensive with Mt. Ayr town	1,729	1,265
Poe township	600	542
Rice township	781	740
Riley township	511	475
Tingley township, including Tingley town	1,101	901
Tingley town	488	295
Union township, including Ellston town	941	890
Ellston town	242	.....
Washington township, including Diagonal town	1,125	909
Diagonal town	383	.....
SAC COUNTY	17,639	14,522
Boyer Valley township, including Early town	1,338	974
Early town	579	277
Cedar township	608	601
Clinton township	721	695
Cook township	703	619
Coon Valley township	739	748
Delaware township	715	583
Douglas township	556	462
Eden township	586	619
Eureka township, including Schaller town	1,312	936
Schaller town	661	333
Jackson township, including Sac City town	2,658	1,763
Sac City town	2,079	1,249
Levey township, including part of Wall Lake town	1,202	1,163
Wall Lake town (part of)	518	405
Total for Wall Lake town, in Levey and Viola townships.	659	439
Richland township, including Odebolt town	2,074	1,742
Odebolt town	1,432	1,122
Sac township, including Auburn and Grant City towns	1,221	920
Auburn town	293	174
Grant City town	249	.....
Viola township, including part of Wall Lake town	994	850
Wall Lake town (part of)	141	34
Wall Lake township, including Lakeview town	1,355	1,098
Lakeview town	591	366
Wheeler township	767	749
SCOTT COUNTY	51,558	43,164
Allen Grove township	797	881
Blue Grass township, including Walcott town	1,307	1,336
Walcott town	362	.....
SCOTT COUNTY—Continued.		
Buffalo township, including Buffalo town	1,328	1,439
Buffalo town	372	379
Butler township	912	854
Cleona township	775	766
Davenport township	2,620	2,303
Davenport City township, coextensive with Davenport city.	35,254	26,872
Davenport city:		
Ward 1	3,347	
Ward 2	6,270	
Ward 3	7,130	
Ward 4	6,372	
Ward 5	6,527	
Ward 6	5,608	
Hickory Grove township	927	1,142
Le Claire township, including Le Claire town	1,703	1,604
Le Claire town	997	906
Liberty township	979	1,047
Lincoln township	753	812
Pleasant Valley township	808	767
Princeton township, including Princeton town	972	1,032
Princeton town	456	398
Rockingham township	403	261
Sheridan township, including Eldridge town	1,140	1,145
Eldridge town	207	.....
Winfield township	880	903
SHELBY COUNTY	17,932	17,611
Cass township, including Portsmouth town	1,073	1,025
Portsmouth town	316	250
Center township[1]	740	.....
Clay township	1,147	1,080
Douglas township, including Kirkman town	857	925
Kirkman town	203	.....
Fairview township	772	873
Greeley township, including part of Irwin town	781	887
Irwin town (part of)	31	.....
Total for Irwin town, in Greeley and Jefferson townships	295	.....
Grove township	798	721
Harlan township,[1] coextensive with Harlan town	2,422	2,536
Harlan town	2,422	1,765
Ward 1	696	
Ward 2	648	
Ward 3	500	
Ward 4	578	
Jackson township	906	1,009
Jefferson township, including part of Irwin town	1,042	993
Irwin town (part of)	264	.....
Lincoln township	725	935
Monroe township	894	932
Polk township	835	809
Shelby township, including Shelby town	1,443	1,457
Shelby town	692	582
Union township, including Defiance town	1,209	1,212
Defiance town	387	323
Washington township, including Panama town	931	952
Panama town	221	379
Westphalia township, including Earling town	1,357	1,265
Earling town	340	.....
SIOUX COUNTY	23,337	18,370
Buncombe township, including part of Hawarden town	1,063	849
Hawarden town (part of)	951	128
Total for Hawarden town,[2] in Buncombe and Logan townships.	1,810	744
Capel township	740	596
Center township	570	500
Eagle township	535	384
East Orange township, including Granville town	1,005	805
Granville town	351	.....
Floyd township, including Hospers town	1,201	992
Hospers town	415	.....
Garfield township	425	265
Grant township, including Matlock town	726	517
Matlock town	94	.....
Holland township, including Orange City town	2,428	2,208
Orange City town	1,457	1,246
Lincoln township, including Hull town	1,453	1,266
Hull town	626	566
Logan township, including part of Hawarden town	1,253	789
Hawarden town (part of)	859	616
Lynn township	763	520
Nassau township, including Alton town	1,908	1,562
Alton town	1,009	708
Plato township	689	459
Reading township, including Ireton town	1,162	1,133
Ireton town	545	412
Rock township, including Rock Valley town	1,645	1,015
Rock Valley town	1,054	542
Settlers township[3]	244	571
Sheridan township, including Boyden town	1,030	922
Boyden town	336	277
Sherman township, including Maurice town	940	941
Maurice town	280	.....
Sioux township[3]	621	.....

[1] Center township organized from part of Harlan township since 1890.
[2] Calliope town (population 623 in 1890) annexed since 1890.
[3] Sioux township organized from part of Settlers township since 1890.

TABLE 4.—POPULATION OF IOWA BY MINOR CIVIL DIVISIONS: 1890 AND 1900—Continued.

MINOR CIVIL DIVISIONS.	1900	1890
SIOUX COUNTY—Continued.		
Washington township	593	542
Welcome township, including part of Sioux Center town.	763	582
Sioux Center town (part of)	36	.....
Total for Sioux Center town, in Welcome and West Branch townships.	810	.....
West Branch township, including part of Sioux Center town.	1,571	952
Sioux Center town (part of)	774	.....
STORY COUNTY	23,159	18,127
Collins township, including Collins town	1,253	1,044
Collins town	540	.....
Franklin township	1,075	972
Grant township	726	684
Howard township, including Roland town	1,421	1,127
Roland town	557	.....
Indian Creek township, including Maxwell town	1,666	1,326
Maxwell town	810	453
Lafayette township, including Story City town	1,955	1,334
Story City town	1,197	536
Lincoln township, including Zearing town	1,070	827
Zearing town	388	242
Milford township	828	732
Nevada township, including Nevada city	3,074	2,237
Nevada city	2,472	1,662
Ward 1	658	
Ward 2	667	
Ward 3	372	
Ward 4	775	
New Albany township, including Colo town	1,128	965
Colo town	391	261
Palestine township, including Slater town, and parts of Kelly and Sheldahl towns.	1,662	1,436
Kelly town (part of)	57	.....
Total for Kelly town, in Palestine and Washington townships.	187	.....
Sheldahl town (part of)	81	.....
[For total see Lincoln township, Polk county.]		
Slater town	426	.....
Richland township	656	588
Sherman township	623	561
Union township, including Cambridge town	1,521	1,219
Cambridge town	667	432
Warren township	1,030	666
Washington township, including Ames city and part of Kelly town.	3,471	2,409
Ames city	2,422	1,276
Ward 1	443	
Ward 2	894	
Ward 3	837	
Ward 4	248	
Kelly town (part of)	130	.....
TAMA COUNTY	24,585	21,651
Buckingham township	547	580
Carlton township, including Garwin town	1,320	1,044
Garwin town	470	.....
Carroll township	794	808
Clark township, including Dysart town	1,462	1,338
Dysart town	902	775
Columbia township	711	725
Crystal township	695	656
Geneseo township	521	568
Grant township	673	610
Highland township	629	622
Howard township	763	766
Indian Village township, including Montour town	1,269	1,128
Montour town	502	409
Lincoln township	794	744
Oneida township	726	773
Otter Creek township	817	903
Perry township, including Traer town	2,074	1,652
Traer town	1,458	1,014
Richland township	742	707
Salt Creek township, including Chelsea town	1,277	1,065
Chelsea town	419	318
Spring Creek township, including Gladbrook town	1,603	1,376
Gladbrook town	842	556
Tama township, including Tama city	2,782	1,926
Tama city	2,649	1,741
Ward 1	899	
Ward 2	1,000	
Ward 3	750	
Toledo township, including Toledo city	2,572	2,393
Toledo city	1,941	1,836
Ward 1	835	
Ward 2	598	
Ward 3	508	
York township, including Elberon town	1,429	1,267
Elberon town	344	.....
Sac and Fox Indian reservation	385	.....
TAYLOR COUNTY	18,784	16,384
Bedford township, including Bedford city	2,255	1,895
Bedford city	1,977	1,643
Ward 1	596	
Ward 2	769	
Ward 3	612	
TAYLOR COUNTY—Continued.		
Benton township	453	463
Clayton township	645	632
Dallas township, including New Market town	1,724	1,291
New Market town	600	320
Gay township	605	1,022
Grant township, including Clearfield town	1,304	1,169
Clearfield town	698	452
Grove township	776	791
Holt township	784	811
Jackson township	562	542
Jefferson township, including Athelstan and Blockton towns.	1,642	735
Athelstan town	255	.....
Blockton town	704	.....
Marshall township, including Conway town	1,169	1,200
Conway town	348	379
Mason township	807	806
Nodaway township	1,129	906
Platte township, including Lenox town	1,913	1,490
Lenox town	1,014	706
Polk township	825	790
Ross township	679	706
Washington township, including Gravity town	1,512	1,135
Gravity town	549	210
UNION COUNTY	19,928	16,900
Creston township, coextensive with Creston city	7,752	7,200
Creston city:		
Ward 1	1,892	
Ward 2	1,598	
Ward 3	1,410	
Ward 4	1,300	
Ward 5	1,552	
Dodge township	792	599
Douglas township, including Cromwell town	784	864
Cromwell town	208	.....
Grant township, including part of Shannon City town	1,062	768
Shannon City town (part of)	324	.....
[For total see Jefferson township, Ringgold county.]		
Highland township	803	597
Jones township, including Thayer town	1,399	785
Thayer town	394	.....
Lincoln township	771	779
New Hope township, including Lorimor town	1,284	836
Lorimor town	587	.....
Platte township	895	800
Pleasant township	738	639
Sand Creek township	757	621
Spaulding township	757	671
Union township, including Afton town	2,134	1,741
Afton town	1,178	1,045
VAN BUREN COUNTY	17,354	16,253
Bonaparte township, including Bonaparte town	1,380	1,233
Bonaparte town	898	762
Cedar township	938	875
Chequest township	797	815
Des Moines township	895	883
Farmington township, including Farmington town	1,981	1,841
Farmington town	1,332	1,002
Harrisburg township	837	920
Henry township	503	494
Jackson township, including Cantril and Milton towns	2,142	1,923
Cantril town	356	356
Milton town	849	643
Lick Creek township	1,063	961
Union township, including Birmingham town	1,498	1,317
Birmingham town	622	545
Van Buren township, including Keosauqua town	2,241	2,041
Keosauqua town	1,117	831
Vernon township	861	854
Village township	1,525	1,404
Washington township, including Bentonsport town	698	692
Bentonsport town	254	283
WAPELLO COUNTY	35,426	30,426
Adams township	1,155	1,183
Agency township, including Agency town	1,085	972
Agency town	408	442
Cass township, including Chillicothe town	503	551
Chillicothe town	216	214
Center township, including Ottumwa city	20,350	15,954
Ottumwa city	18,197	14,001
Ward 1	3,255	
Ward 2	3,248	
Ward 3	2,153	
Ward 4	2,410	
Ward 5	2,189	
Ward 6	2,643	
Ward 7	2,299	
Columbia township, including part of Eddyville town	1,768	1,557
Eddyville town (part of)	1,056	.....
[Fot total see Harrison township, Mahaska county.]		
Competine township	836	760
Dahlonega township	466	454
Greene township	822	828
Highland township	1,015	920

TABLE 4.—POPULATION OF IOWA BY MINOR CIVIL DIVISIONS: 1890 AND 1900—Continued.

MINOR CIVIL DIVISIONS.	1900	1890
WAPELLO COUNTY—Continued.		
Keokuk township	840	640
Pleasant township	989	929
Polk township	916	865
Richland township, including Kirkville town	1,709	1,910
Kirkville town	402	714
Washington township, including Eldon town	2,972	2,903
Eldon town	1,850	1,725
WARREN COUNTY	20,376	18,269
Allen township, including Carlisle town	1,050	898
Carlisle town	553	.....
Belmont township, including part of Milo town	1,468	1,288
Milo town (part of)	534	285
Total for Milo town, in Belmont and Otter townships.	585	318
Greenfield township	1,084	1,081
Jackson township	887	898
Jefferson township	1,017	1,036
Liberty township	1,005	993
Lincoln township, including Ackworth town	1,955	1,809
Ackworth town	134	.....
Linn township, including Norwalk town	1,256	1,031
Norwalk town	287	.....
Otter township, including part of Milo town	848	856
Milo town (part of)	51	33
Palmyra township	802	895
Richland township	1,042	1,101
Squaw township	906	769
Union township	783	792
Virginia township	1,010	887
Washington township, coextensive with Indianola city	3,261	2,254
Indianola city:		
Ward 1	692	
Ward 2	973	
Ward 3	727	
Ward 4	869	
Whitebreast township, including Lacona town	1,401	1,147
Lacona town	496	301
White Oak township	601	534
WASHINGTON COUNTY	20,718	18,468
Brighton township	706	543
Brighton City township, coextensive with Brighton city	807	861
Cedar township	687	684
Clay township	639	581
Crawford township, including Crawfordsville town	1,118	1,088
Crawfordsville town	268	.....
Dutch Creek township	817	880
English River township, including Kalona town	1,783	1,505
Kalona town	530	211
Franklin township, including Westchester town	819	757
Westchester town	209	.....
Highland township	702	676
Iowa township, including Riverside town	1,603	1,495
Riverside town	698	608
Jackson township	748	760
Lime Creek township, including Wellman town	2,013	1,615
Wellman town	654	.....
Marion township	1,039	985
Oregon township, including Ainsworth town	1,231	1,130
Ainsworth town	404	.....
Seventy-six township	685	730
Washington township	1,066	943
Washington City township, coextensive with Washington city.	4,255	3,235
Washington city:		
Ward 1	727	
Ward 2	1,203	
Ward 3	1,210	
Ward 4	1,115	
WAYNE COUNTY	17,491	15,670
Benton township	726	693
Clay township	696	691
Clinton township	503	474
Corydon township, including Corydon town	2,113	1,524
Corydon town	1,477	962
Grand River township, including Lineville town and part of Clio town.	1,405	1,226
Clio town (part of)	180	.....
Total for Clio town, in Grand River and Jefferson townships.	218	.....
Lineville town	690	606
Howard township	577	589
Jackson township	980	973
Jefferson township, including part of Clio town	823	834
Clio town (part of)	29	.....
Monroe township	572	585
Richman township, including Humeston town	1,573	1,271
Humeston town	945	642
South Fork township	904	843
Union township	720	826
Walnut township, including Seymour town	2,430	1,812
Seymour town	1,703	1,058
Warren township, including Allerton town	1,637	1,614
Allerton town	950	807
Washington township	894	780
Wright township	938	935

MINOR CIVIL DIVISIONS.	1900	1890
WEBSTER COUNTY	31,757	21,582
Badger township, including Badger town	911	849
Badger town	240	.....
Burnside township	659	581
Clay township	739	619
Colfax township, including part of Duncombe town	670	541
Duncombe town (part of)	27	.....
Total for Duncombe town, in Colfax and Washington townships.	350	.....
Cooper township	803	579
Dayton township, including Dayton town	1,814	1,694
Dayton town	753	669
Deer Creek township	603	588
Douglas township	663	650
Elkhorn township	793	652
Fulton township	789	589
Gowrie township, including Gowrie town	1,261	1,076
Gowrie town	681	526
Hardin township	306	370
Jackson township, including Clare town	992	636
Clare town	374	.....
Johnson township, including Barnum town	708	640
Barnum town	175	.....
Lost Grove township, including Harcourt town	876	763
Harcourt town	192	.....
Newark township, including Vincent town	829	682
Vincent town	163	.....
Otho township	946	904
Pleasant Valley township	870	529
Roland township, including Callender town	1,151	748
Callender town	399	.....
Sumner township, including part of Lehigh town	828	751
Lehigh town (part of)	555	514
Total for Lehigh town, in Sumner and Webster townships.	806	870
Wahkonsa township, coextensive with Fort Dodge city	12,162	4,871
Fort Dodge city:		
Ward 1	3,341	
Ward 2	3,055	
Ward 3	2,179	
Ward 4	3,587	
Washington township, including part of Duncombe town.	1,302	960
Duncombe town (part of)	323	.....
Webster township, including part of Lehigh town	722	905
Lehigh town (part of)	251	356
Yell township	360	405
WINNEBAGO COUNTY	12,725	7,325
Buffalo township, including Buffalo Center town	1,353	152
Buffalo Center town	875	.....
Center township, including Lake Mills town	2,299	1,493
Lake Mills town	1,293	604
Eden township	551	246
Forest township, including Forest City and Leland towns.	2,586	1,690
Forest City town	1,758	895
Leland town	215	.....
Grant township	614	218
King township, including Thompson town	935	219
Thompson town	450	.....
Lincoln township	628	283
Linden township	624	408
Logan township	569	424
Mt. Valley township	1,049	944
Newton township	701	508
Norway township	816	740
WINNESHIEK COUNTY	23,731	22,528
Bloomfield township	1,038	1,005
Bluffton township	686	728
Burr Oak township	825	731
Calmar township, including Calmar and Spillville towns.	2,207	2,074
Calmar town	1,003	813
Spillville town	356	.....
Canoe township	961	861
Decorah township, including Decorah city and West Decorah town.	4,708	4,119
Decorah city	3,246	2,801
Ward 1	849	
Ward 2	521	
Ward 3	644	
Ward 4	1,232	
West Decorah town	531	447
Frankville township	901	913
Fremont township	671	641
Glenwood township	1,023	1,035
Hesper township	882	849
Highland township	829	808
Jackson township, including Jackson Junction town	737	764
Jackson Junction town	171	.....
Lincoln township, including Ridgeway town	1,053	965
Ridgeway town	371	.....
Madison township	802	675
Military township, including Ossian town	1,656	1,611
Ossian town	670	609
Orleans township	594	558
Pleasant township	961	863
Springfield township	1,057	1,087
Sumner township	790	806
Washington township, including Fort Atkinson town	1,350	1,435
Fort Atkinson town	264	480

TABLE 4.—POPULATION OF IOWA BY MINOR CIVIL DIVISIONS: 1890 AND 1900—Continued.

MINOR CIVIL DIVISIONS.	1900	1890
WOODBURY COUNTY	54,610	[1] 55,632
Arlington township, including Moville village	1,109	833
Moville village	507	295
Banner township	644	459
Concord township	615	478
Floyd township	650	475
Grange township	493	343
Grant township	784	684
Kedron township, including Anthon town and part of Correctionville town.	1,215	927
Anthon town	437	.....
Correctionville town (part of)	141	166
Total for Correctionville town, in Kedron, Rock, and Union townships.	935	869
Lakeport township	680	749
Liberty township, including Salix town	1,414	1,168
Salix town	387	.....
Liston township, including Danbury town	1,394	1,099
Danbury town	480	423
Little Sioux township, including Smithland town	1,206	968
Smithland town	435	369
Miller township	661	476
Morgan township	693	661
Moville township	572	495
Oto township, including Oto town	1,099	904
Oto town	396	247
Rock township, including Cushing town and part of Correctionville town.	1,296	1,010
Correctionville town (part of)	349	322
Cushing town	237	.....
Rutland township, including Pierson town	1,048	850
Pierson town	358	.....
Sioux City,[2] comprising Sioux City township and part of Woodbury township.	33,111	37,806
Ward 1 4,639		
Ward 2 3,134		
Ward 3 8,075		
Ward 4 4,419		
Ward 5 4,883		
Ward 6 4,416		
Ward 7 2,407		
Ward 8 1,138		
Sloan township, including Sloan town	1,232	840
Sloan town	643	449
Union township, including part of Correctionville town.	1,064	1,086
Correctionville town (part of)	445	381
West Fork township	825	622
Willow township, including Hornick town	984	717
Hornick town	284	.....
Wolf Creek township	661	682
Woodbury township,[3] exclusive of part of Sioux City	1,160	887
WORTH COUNTY	10,887	9,247
Barton township	699	598
Bristol township	876	792
WORTH COUNTY—Continued.		
Brookfield township	757	703
Danville township	731	678
Deer Creek township	660	417
Fertile township	982	901
Hartland township	659	606
Kensett township, including Kensett town	1,009	689
Kensett town	459	.....
Lincoln township, including Manly town	1,082	862
Manly town	359	.....
Northwood township, including Northwood town	1,747	1,385
Northwood town	1,271	859
Silver Lake township	662	638
Union township, including Grafton town	1,023	978
Grafton town	156	.....
WRIGHT COUNTY	18,227	12,057
Belmond township, including part of Belmond city	785	625
Belmond city (part of)	158	81
Total for Belmond city, in Belmond and Pleasant townships.	1,234	803
Blaine township, including part of Dows town	1,413	865
Dows town (part of)	626	.....
[For total see Morgan township, Franklin county.]		
Boone township	554	348
Clarion township,[4] coextensive with Clarion city	1,475	1,071
Clarion city	1,475	744
Dayton township	653	520
Eaglegrove township, including Eaglegrove city and part of Goldfield city.	4,129	2,355
Eaglegrove city	3,557	1,881
Ward 1 650		
Ward 2 812		
Ward 3 913		
Ward 4 1,182		
Goldfield city (part of)	8	.....
Total for Goldfield city,[5] in Eaglegrove and Liberty townships.	628	343
Grant township[4]	474	.....
Iowa township	787	537
Lake township	446	376
Liberty township, including part of Goldfield city	1,335	828
Goldfield city (part of)	620	.....
Lincoln township	679	520
Norway township	756	452
Pleasant township, including part of Belmond city	1,807	1,240
Belmond city (part of)	1,076	722
Troy township	687	603
Vernon township	612	541
Wall Lake township	512	418
Woolstock township, including Woolstock city	923	758
Woolstock city	274	.....

[1] Includes population (413) of that part of Sioux City township not included in Sioux City.
[2] Sioux City, formerly in Sioux City township, made independent since 1890. Sioux City township and part of Woodbury township annexed since 1890.
[3] Part annexed to Sioux City since 1890.
[4] Grant township organized from part of Clarion township since 1890.
[5] Given in 1890 as in Liberty township only.

There are 681 incorporated cities, towns, and villages in Iowa, for which the population in 1900 is separately returned, and these incorporated places are presented in table 5 in alphabetical order, being abstracted from table 4, in which they are presented in detail under the counties in which they are severally situated.

TABLE 5.—POPULATION OF THE INCORPORATED CITIES, TOWNS, AND VILLAGES OF IOWA: 1890 AND 1900.

CITIES, TOWNS, AND VILLAGES.	POPULATION. 1900	POPULATION. 1890	CITIES, TOWNS, AND VILLAGES.	POPULATION. 1900	POPULATION. 1890	CITIES, TOWNS, AND VILLAGES.	POPULATION. 1900	POPULATION. 1890
Ackley town	1,445	1,286	Andrew town	273	307	Bagley town	355	.....
Ackworth town	134	.....	Angus town	333	704	Baldwin town	254	227
Adair town	879	722	Anita town	968	695	Bancroft town	839	657
Adel town	1,213	995	Anthon town	437	.....	Barnes City town	274	.....
Afton town	1,178	1,045	Aplington town	427	427	Barnum town	175	.....
Agency town	408	442	Arcadia town	405	463	Bassett town	149	.....
Ainsworth town	404	.....	Arion town	192	.....	Batavia town	533	307
Akron town	1,029	494	Arlington town	863	593	Battle Creek town	542	387
Albia city	2,889	2,359	Armstrong town	907	.....	Baxter town	427	.....
Albion village	440	384	Arnolds Park town	251	.....	Baxter town	41	.....
Alden town	709	512	Arthur town	162	.....	Bayard town	494	348
Algona city	2,911	2,068	Ashton town	513	309	Beacon town	953	570
Allerton town	950	807	Athelstan town	255	.....	Beaman town	266	262
Allison town	463	.....	Atlantic city	5,046	4,351	Bedford city	1,977	1,643
Alta town	861	768	Auburn town	293	174	Belle Plaine city	3,283	2,623
Alta Vista town	179	.....	Audubon town	1,866	1,310	Bellevue city	1,607	1,394
Alton town	1,009	708	Aurelia town	621	663	Belmond city	1,234	803
Altoona town	328	326	Aurora town	331	.....	Bennett town	238	.....
Alvord town	249	.....	Avoca town	1,627	.....	Bentonsport town	254	283
Ames city	2,422	1,276	Ayrshire town	329	.....	Benton town	192	.....
Anamosa city	2,891	2,078	Badger town	240	.....	Bernard town	113	.....

TABLE 5.—POPULATION OF THE INCORPORATED CITIES, TOWNS, AND VILLAGES OF IOWA: 1890 AND 1900—Continued.

CITIES, TOWNS, AND VILLAGES.	POPULATION.	
	1900	1890
Birmingham town	622	545
Blairstown town	592	583
Blanchard town	520	432
Blencoe town	279	.....
Blockton town	704	.....
Bloomfield city	2,105	1,913
Bode town	409	.....
Bonaparte town	898	762
Bondurant town	297	.....
Boone city	8,880	6,520
Boyden town	336	277
Braddyville town	236	175
Bradgate town	223	.....
Brayton town	141	124
Breda town	395	256
Brighton city	807	861
Bristow town	317	257
Britt town	1,540	818
Brooklyn town	1,188	1,202
Buffalo Center town	875	.....
Buffalo town	372	379
Burlington city	23,201	22,565
Burt town	504	.....
Bussey town	550	.....
Calamus town	287	216
Callender town	399	.....
Calmar town	1,003	813
Calumet town	113	.....
Camanche town	713	753
Cambridge town	667	432
Cantril town	356	356
Carlisle town	553	.....
Carroll city	2,882	2,448
Carson town	632	391
Cascade town	1,266	955
Casey town	568	452
Castana town	355	.....
Cedar Falls city	5,319	3,459
Cedar Rapids city	25,656	18,020
Center Junction town	255	210
Center Point town	674	615
Centerville city	5,256	3,668
Central City town	623	467
Chariton city	3,989	3,122
Charles City	4,227	2,802
Charter Oak town	772	567
Chelsea town	419	318
Cherokee city	3,865	3,441
Chillicothe town	216	214
Churdan town	626	377
Cincinnati town	1,212	432
Clarence town	675	620
Clare town	374	.....
Clarinda city	3,276	3,262
Clarion city	1,475	744
Clarksville town	849	735
Clearfield town	698	452
Clear Lake town	1,706	1,130
Clermont town	513	488
Cleveland town	202	807
Clinton city	22,698	13,619
Clio town	218	.....
Coburg town	164	60
Coggon town	498	.....
Coin town	574	.....
Colesburg town	274	.....
Colfax town	2,053	957
College Springs town	693	491
Collins town	540	.....
Colo town	391	261
Columbus City town	388	459
Columbus Junction town	1,099	953
Conrad town	483	157
Conway town	348	379
Coon Rapids town	1,017	873
Coralville town	126	173
Corning town	2,145	1,682
Correctionville town	935	869
Corwith town	651	334
Corydon town	1,477	962
Council Bluffs city	25,802	21,474
Crawfordsville town	268	.....
Cresco city	2,806	2,018
Creston city	7,752	7,200
Cromwell town	208	.....
Crystal Lake town	246	.....
Cumberland town	591	.....
Cushing town	237	.....
Dakota town	362	353
Dallas Center town	625	445
Danbury town	480	423
Davenport city	35,254	26,872
Davis City town	617	594
Dayton town	753	669
Decatur City town	367	215
Decorah city	3,246	2,801
Dedham town	374	273
Deep River town	403	291
Defiance town	387	323
Delmar town	592	518
Delta town	691	409
Denison city	2,771	1,782
Denver town	102	.....

CITIES, TOWNS, AND VILLAGES.	POPULATION.	
	1900	1890
Des Moines city	62,139	50,093
De Soto town	345	328
Dewitt city	1,383	1,359
Dexter town	795	607
Diagonal town	383	.....
Donnellson town	270	.....
Doon town	545	.....
Dow City town	462	451
Dows town	818	.....
Drakesville town	238	303
Dubuque city	36,297	30,311
Dumont town	433	.....
Duncombe town	350	.....
Dunkerton town	217	.....
Dunlap town	1,355	1,088
Durant town	560	505
Dyersville town	1,323	1,272
Dysart town	902	775
Eaglegrove city	3,557	1,881
Earlham town	630	302
Earling town	340	.....
Earlville town	618	569
Early town	579	277
East Peru town	252	.....
Eddyville town	1,230	815
Edenville town	476	.....
Edgewood town	565	.....
Elberon town	344	.....
Eldon town	1,850	1,725
Eldora city	2,233	1,577
Eldridge town	207	.....
Elgin town	635	369
Elkader town	1,321	745
Elkport town	326	.....
Elliott town	516	317
Ellston town	242	.....
Ellsworth town	319	.....
Elma town	976	.....
Emerson town	502	404
Emmetsburg city	2,361	1,584
Epworth town	549	348
Essex town	710	564
Estherville city	3,237	1,475
Exira town	851	575
Fairbank town	644	448
Fairfield city	4,689	3,391
Farley town	513	582
Farmington town	1,332	1,002
Farnhamville town	348	137
Farragut town	514	406
Fayette town	1,315	1,062
Floyd town	353	.....
Fonda town	1,180	625
Fontanelle town	853	830
Forest City town	1,758	895
Fort Atkinson town	264	480
Fort Dodge city	12,162	4,871
Fort Madison city	9,278	7,901
Foster town	205	.....
Franklin town	210	333
Fredericksburg town	565	321
Frederika town	170	.....
Fremont town	542	.....
Galva town	456	.....
Garden Grove town	651	554
Garner town	1,288	679
Garrison town	482	367
Garwin town	470	.....
George town	394	.....
Germania town	384	.....
Gilman town	465	473
Gilmore City town	687	.....
Gladbrook town	842	556
Glenwood city	3,040	1,890
Glidden town	733	532
Goldfield city	628	343
Goodell town	254	.....
Gowrie town	681	526
Graettinger town	388	.....
Grafton town	156	.....
Grand Junction town	1,113	932
Grand Mound town	355	247
Grand River town	326	.....
Grant City town	249	.....
Granville town	351	.....
Gravity town	549	210
Gray town	180	.....
Greeley town	488	.....
Greene town	1,192	845
Greenfield town	1,300	1,048
Grimes town	186	.....
Grinnell city	3,860	3,332
Griswold town	900	752
Grundy Center town	1,322	1,161
Guthrie Center town	1,193	1 037
Guttenberg town	1,620	1,160
Hamburg city	2,079	1,634
Hamilton town	538	.....
Hampton city	2,727	2,067
Hancock town	276	167
Harcourt town	192	.....
Harlan town	2,422	1,765
Harper town	269	253

CITIES, TOWNS, AND VILLAGES.	POPULATION.	
	1900	1890
Harris town	217	.....
Hartley town	1,006	519
Hastings town	404	322
Havelock town	397	.....
Hawarden town	1,810	744
Hawkeye town	518	.....
Hazelton town	500	.....
Hedrick town	1,035	592
Henderson town	244	201
Hepburn town	118	75
Hillsdale town	244	193
Holland town	175	.....
Holstein town	870	539
Holy Cross town	115	.....
Hopeville town	145	.....
Hopkinton town	767	668
Hornick town	284	.....
Hospers town	415	.....
Hubbard town	676	452
Hudson town	359	.....
Hull town	626	566
Humboldt town	1,474	1,075
Humeston town	945	642
Ida Grove town	1,967	1,563
Imogene town	296	279
Independence city	3,656	3,163
Indianola city	3,261	2,254
Inwood town	477	.....
Ionia town	306	.....
Iowa City	7,987	7,016
Iowa Falls town	2,840	1,796
Ireton town	545	412
Irwin town	295	.....
Jackson Junction town	171	.....
Janesville town	311	.....
Jefferson city	2,601	1,875
Jesup town	690	573
Jewell town	947	414
Jolley town	266	.....
Kalona town	530	211
Kamrar town	223	.....
Kellerton town	458	277
Kellogg town	653	700
Kelly town	187	.....
Kensett town	459	.....
Kenwood town	283	136
Keokuk city	14,641	14,101
Keosauqua town	1,117	831
Keota town	996	777
Keystone town	405	.....
Kingsley town	720	649
Kinross town	132	.....
Kirkman town	203	.....
Kirkville town	402	714
Klemme town	262	.....
Knowlton town	267	.....
Knoxville city	3,131	2,632
Lacona town	496	301
Ladora town	239	224
Lake City	2,703	1,160
Lake Mills town	1,293	604
Lake Park town	541	.....
Lakeview town	591	366
Lamoni town	1,540	.....
Lamont town	636	.....
La Motte village	272	154
Lansing city	1,438	1,668
Laporte town	1,419	1,052
Larchwood town	450	.....
Larrabee town	125	.....
Laurens town	853	318
Lawler town	646	464
Le Claire town	997	906
Ledyard town	257	.....
Le Grand town	408	.....
Lehigh town	806	870
Leland town	215	.....
Le Mars city	4,146	4,036
Lenox town	1,014	706
Leon town	1,905	1,422
Lester town	225	.....
Letts town	387	325
Lewis town	613	579
Limesprings town	605	550
Linden town	314	.....
Lineville town	690	606
Lisbon town	956	1,079
Liscomb town	338	313
Little Rock town	399	.....
Little Sioux town	427	400
Livermore town	618	459
Logan town	1,377	827
Lohrville town	597	435
Lone Tree town	600	.....
Lorimor town	587	.....
Lowden town	544	405
Low Moor village	318	.....
Lucas town	1,132	1,320
Luverne town	534	.....
Luzerne town	169	.....
Lynnville town	347	261
McGregor city	1,498	1,160
McIntire town	427	.....

TABLE 5.—POPULATION OF THE INCORPORATED CITIES, TOWNS, AND VILLAGES OF IOWA: 1890 AND 1900—Continued.

CITIES, TOWNS, AND VILLAGES.	POPULATION.	
	1900	1890
Macedonia town	295	.....
Macksburg town	235	186
Madrid town	1,021	565
Malcom town	404	372
Mallard town	292	.....
Malvern town	1,166	1,003
Manchester city	2,887	2,344
Manilla town	773	526
Manly town	359	.....
Manning town	1,169	1,233
Manson town	1,424	822
Mapleton town	1,099	782
Maquoketa city	3,777	3,077
Marathon town	659	.....
Marble Rock town	573	433
Marcus town	718	671
Marengo city	2,007	1,710
Marion city	4,102	3,094
Marne town	410	.....
Marshalltown city	11,544	8,914
Martelle town	158	.....
Martinsburg town	332	322
Marysville town	322	348
Mason City	6,746	4,007
Massena town	475	279
Matlock town	94	.....
Maurice town	280	.....
Maxwell town	810	453
Maynard town	495	371
Mechanicsville town	703	612
Mediapolis town	725	489
Melbourne city	366	.....
Melrose town	400	.....
Menlo town	428	389
Meriden town	432	241
Merrill town	389	.....
Meservey town	193	.....
Miles city	385	.....
Milford town	485	.....
Milo town	585	318
Milton town	849	643
Minburn town	317	.....
Minden town	328	287
Missouri Valley city	4,010	2,797
Mitchell town	245	309
Mitchellville town	768	704
Modale town	383	288
Mondamin town	384	257
Monmouth town	281	.....
Monona town	674	460
Monroe town	917	952
Monteith town	57	.....
Montezuma town	1,210	1,062
Monticello city	2,104	1,938
Montour town	502	409
Montrose town	748	778
Moorhead town	200	.....
Moravia town	632	311
Morning Sun town	948	881
Morrison town	176	165
Moulton town	1,420	769
Mt. Ayr town	1,729	1,265
Mt. Pleasant city	4,109	3,997
Mt. Vernon town	1,629	1,259
Moville village	507	295
Murray town	949	666
Muscatine city	14,073	11,454
Mystic town	1,758	875
Nashua town	1,268	1,240
Neola town	921	917
Nevada city	2,472	1,662
New Albin town	543	411
Newell town	762	540
New Hampton town	2,389	1,314
New Hartford town	570	.....
New London town	1,003	580
New Market town	600	320
New Providence town	268	.....
New Sharon town	1,252	1,026
Newton city	3,682	2,564
New Vienna town	245	.....
Nichols town	398	237
Nora Springs town	1,209	846
North English town	683	.....
North McGregor town	616	509
Northwood town	1,271	859
Norwalk town	287	.....
Norway town	533	401
Oakland town	913	686
Ocheyedan town	599	.....
Odebolt town	1,432	1,122
Oelwein city	5,142	830
Ogden town	993	689
Olin town	692	519
Ollie town	238	.....
Onawa town	1,933	1,358
Onslow town	263	237
Orange City town	1,457	1,216
Orient town	359	130
Orleans town	92	.....
Osage city	2,734	1,913
Osceola city	2,505	2,120
Oskaloosa city	9,212	6,558
Ossian town	670	609
Oto town	396	247
Ottumwa city	18,197	14,001
Oxford Junction town	780	752
Oxford town	664	515
Pacific Junction town	732	744
Packwood town	284	.....
Panama town	221	379
Panora town	958	809
Parkersburg town	1,164	760
Parnell town	318	.....
Paton town	328	245
Patterson town	163	133
Paullina town	617	510
Pella city	2,623	2,408
Perry city	3,986	2,880
Persia town	361	.....
Peterson town	521	371
Pierson town	358	.....
Pilot Mound town	315	.....
Plainfield town	320	.....
Pleasonton town	164	.....
Pleasant Plain town	280	.....
Pleasantville town	738	510
Plover town	187	.....
Pocahontas town	625	.....
Polk town	438	446
Pomeroy town	910	481
Portsmouth town	316	250
Postville town	984	884
Prairie City town	808	684
Prescott town	446	.....
Preston city	593	489
Princeton town	456	398
Primghar town	814	519
Protivin town	136	.....
Pulaski town	302	.....
Quincy town	106	146
Radcliffe town	645	.....
Randalia town	117	.....
Randolph town	373	276
Rathbun town	270	.....
Redding town	311	214
Redfield town	509	397
Red Oak city	4,355	3,321
Reinbeck town	1,203	731
Remsen town	835	580
Renwick town	350	.....
Riceville town	804	.....
Richland town	534	531
Ridgeway town	371	.....
Rippey town	395	.....
Riverside town	698	608
Riverton village	687	560
Rock Falls town	124	122
Rockford town	1,080	1,010
Rock Rapids town	1,766	1,394
Rock Valley town	1,054	542
Rockwell City town	1,222	516
Rockwell town	830	381
Rodney town	173	.....
Roland town	557	.....
Rolfe town	994	529
Rome town	255	.....
Rose Hill town	253	200
Rudd town	381	.....
Russell town	636	443
Ruthven town	787	580
Sabula city	1,029	918
Sac City town	2,079	1,249
St. Ansgar town	698	609
St. Anthony town	174	.....
St. Charles town	412	387
St. Olaf town	124	.....
St. Paul town	65	.....
Salem town	548	551
Salix town	387	.....
Sanborn town	1,247	1,075
Schaller town	661	333
Schleswig town	233	.....
Scranton town	983	715
Searsboro town	263	153
Seymour town	1,703	1,058
Shannon City town	380	.....
Sheffield town	688	610
Shelby town	692	582
Sheldahl town	179	.....
Sheldon city	2,282	1,478
Shell Rock town	839	733
Shellsburg town	511	468
Shenandoah city	3,573	2,440
Sibley town	1,289	1,090
Sidney town	1,143	839
Sigourney city	1,952	1,523
Silver City town	438	324
Sioux Center town	810	.....
Sioux City	33,111	37,806
Sioux Rapids town	1,005	650
Slater town	426	.....
Sloan town	643	449
Smithland town	435	369
Solon town	397	353
South English town	319	.....
Spencer city	3,095	1,813
Spillville town	356	.....
Spirit Lake town	1,219	782
Springbrook town	107	.....
Springville town	599	518
Stacyville town	490	.....
Stanhope town	297	.....
Stanton town	404	399
Stanwood town	415	302
State Center town	1,008	854
Steamboat Rock town	410	367
Storm Lake town	2,169	1,682
Story City town	1,197	536
Stratford town	458	.....
Strawberry Hill town	164	.....
Strawberry Point town	1,012	947
Struble town	172	.....
Stuart city	2,079	2,052
Sumner town	1,437	861
Superior town	187	.....
Sutherland town	722	490
Swaledale town	240	.....
Swan town	406	419
Swea City town	322	.....
Tabor town	934	503
Tama city	2,649	1,741
Templeton town	321	269
Thayer town	394	.....
Thompson town	450	.....
Thornburg town	267	.....
Thornton town	299	.....
Thor town	274	.....
Thurman town	409	395
Tingley town	488	295
Tipton city	2,513	1,599
Titonka town	224	.....
Toledo city	1,941	1,836
Traer town	1,458	1,014
Tripoli town	655	.....
Union town	589	514
Urbana town	323	.....
Ute town	407	.....
Vail town	578	538
Valley Junction town	1,700	.....
Vanhorn town	484	501
Van Meter town	407	467
Van Wert town	306	.....
Victor town	612	616
Villisca city	2,211	1,744
Vincent town	163	.....
Vinton city	3,499	2,865
Volga City town	444	.....
Wadena town	170	.....
Walcott town	362	.....
Walker town	505	.....
Wall Lake town	659	439
Walnut town	878	811
Wapello city	1,398	1,009
Washington city	4,255	3,235
Washta town	431	.....
Waterloo city	12,580	6,674
Waucoma town	540	406
Waukee town	292	240
Waukon town	2,153	1,610
Waverly city	3,177	2,346
Wayland town	394	.....
Webster City	4,613	2,829
Wellman town	654	.....
Wellsburg town	203	.....
Wesley village	730	440
West Bend town	538	325
West Branch town	647	474
West Burlington town	1,044	836
Westchester town	209	.....
West Decorah town	531	447
Westgate town	260	.....
West Liberty town	1,690	1,268
West McGregor town	100	74
West Mitchell town	207	232
West Point town	654	498
Westside town	396	448
West Union city	1,935	1,676
What Cheer city	2,746	3,246
Wheatland town	475	569
Whiting town	572	437
Whittemore town	522	578
Whitten town	217	195
Williamsburg town	1,100	635
Williams town	500	.....
Wilton town	1,233	1,212
Windsor town	143	.....
Winfield town	820	461
Winterset city	3,039	2,281
Winthrop town	618	370
Wiota town	218	168
Woodbine town	1,255	815
Woodburn town	467	336
Woodward town	550	328
Woolstock city	274	.....
Worthington town	288	.....
Wyoming town	794	704
Yorktown town	170	.....
Zearing town	388	242

Of the 681 incorporated places there are 495 which have less than 1,000 inhabitants, and 593 which have less than 2,000 inhabitants. There are 64 incorporated places which have more than 2,000 and less than 5,000 inhabitants; 10 which have more than 5,000 and less than 10,000 inhabitants; 8 which have more than 10,000 and less than 25,000 inhabitants; and 6 which have more than 25,000 inhabitants, namely: Des Moines, 62,139; Dubuque, 36,297; Davenport, 35,254; Sioux City, 33,111; Council Bluffs, 25,802; and Cedar Rapids, 25,656.

Table 6 shows the population of these 6 cities at each census from 1850 to 1900, inclusive, so far as the population is separately stated in the census reports at each decennial period. Table 7, which immediately follows, shows for each city the increase by number and per cent during each of the ten-year periods.

TABLE 6.—POPULATION OF THE PRINCIPAL CITIES OF IOWA: 1850 TO 1900.

CITIES.	1900	1890	1880	1870	1860	1850
Cedar Rapids city	25,656	18,020	10,104	5,940	1,830	.....
Council Bluffs city	25,802	21,474	18,063	10,020	2,011	.....
Davenport city	35,254	26,872	21,831	20,038	11,267	1,848
Des Moines city	62,139	50,093	22,408	12,035	3,965	502
Dubuque city	36,297	30,311	22,254	18,434	13,000	3,108
Sioux City	33,111	37,806	7,366	3,401	.....	.....

TABLE 7.—INCREASE IN POPULATION OF THE PRINCIPAL CITIES OF IOWA: 1850 TO 1900.

CITIES.	INCREASE FROM 1890 TO 1900.		INCREASE FROM 1880 TO 1890.		INCREASE FROM 1870 TO 1880.		INCREASE FROM 1860 TO 1870.		INCREASE FROM 1850 TO 1860.	
	Number.	Per cent.	Number.	Per cent.	Number.	Per cent.	Number.	Per cent.	Number.	Per cent.
Cedar Rapids city	7,636	42.4	7,916	78.3	4,164	70.1	4,110	224.6	.....	.....
Council Bluffs city	4,328	20.2	3,411	18.9	8,043	80.3	8,009	398.3	.....	.....
Davenport city	8,382	31.2	5,041	23.1	1,793	8.9	8,771	77.8	9,419	509.7
Des Moines city	12,046	24.0	27,685	123.5	10,373	86.2	8,070	203.5	3,463	689.8
Dubuque city	5,986	19.7	8,057	36.2	3,820	20.7	5,434	41.8	9,892	318.3
Sioux City	[1] 4,695	[1] 12.4	30,440	413.3	3,965	116.6	.....	.....	.....	.....

[1] Decrease.

Three of these cities, Davenport, Des Moines, and Dubuque, appeared first in the census report of 1850; Cedar Rapids and Council Bluffs appeared in the census of 1860, and Sioux City was first enumerated and separately shown in 1870. The earlier growth of all these cities was rapid, but for the last decade the most noticeable rate of increase is that of Cedar Rapids, which shows a gain in population of 42.4 per cent. Davenport is next in order with a gain of 31.2 per cent. Sioux City has suffered a loss of 12.4 per cent, although its reported increase for the decade immediately preceding was 413.3 per cent. Des Moines, with a population in 1900 of 62,139, shows a gain of 24.0 per cent during the last decade, but for the ten years from 1880 to 1890 this city increased in population from 22,408 to 50,093, or 123.5 per cent.

William Rhodes Merriam
Director of the Census.

JAN 1901
LIBRARY

Twelfth Census of the United States.

CENSUS BULLETIN.

No. 24. WASHINGTON, D. C. December 27, 1900.

POPULATION OF KANSAS BY COUNTIES AND MINOR CIVIL DIVISIONS.

This bulletin, prepared under the direction of Mr. WILLIAM C. HUNT, chief statistician for population, gives the aggregate population of Kansas by counties and minor civil divisions, according to the official count of the returns of the Twelfth Census, taken as of June 1, 1900.

Kansas was organized as a territory May 30, 1854, and admitted as a state January 29, 1861. Table 1 shows the population of Kansas at each census from 1860 to 1900, inclusive, together with the increase by number and per cent during each decade.

TABLE 1.—POPULATION OF KANSAS: 1860 TO 1900.

CENSUS YEARS.	Population.	INCREASE.	
		Number.	Per cent.
1900	1,470,495	43,399	3.0
1890	1,427,096	431,000	43.3
1880	996,096	631,697	173.4
1870	364,399	257,193	239.9
1860	107,206		

The population of the state in 1900 is 1,470,495 as compared with a population in 1890 of 1,427,096, representing an increase during the decade of 43,399, or 3.0 per cent. The population of the state in 1860 was 107,206, and during the ten years from 1860 to 1870 it increased 257,193, or 239.9 per cent, showing a total population in 1870 of 364,399. During the decade from 1870 to 1880 it increased from 364,399 to 996,096, a numerical gain of 631,697, which is more than that for any other decade in the history of the state, the rate of increase being 173.4 per cent. The growth of Kansas during the last ten years has been very slight, the numerical increase and the per cent of increase being much less than in any corresponding period.

The population of Kansas in 1900 is more than thirteen times as large as the population given for 1860, the first year in which its population appears in the census report.

The total land surface of Kansas is, approximately, 81,700 square miles, the average number of persons to the square mile at the censuses of 1890 and 1900 being as follows: 1890, 17.4; 1900, 18.0.

(C P 15 M)

Table 2 shows the population of Kansas by counties at each census from 1860 to 1900, inclusive, while table 3, which immediately follows, shows, for each county, the increase (or decrease) by number and per cent during the ten years from 1890 to 1900.

TABLE 2.—POPULATION OF KANSAS BY COUNTIES: 1860 TO 1900.

COUNTIES.	1900	1890	1880	1870	1860	1850
The State	1,470,495	1,427,096	996,096	364,399	107,206	
Allen	19,507	13,509	11,303	7,022	3,082	
Anderson	13,938	14,203	9,057	5,220	2,400	
Arapahoe [1]			3			
Atchison	28,606	26,758	26,668	15,507	7,729	
Barber	6,594	7,973	2,661			
Barton	13,784	13,172	10,318	2		
Bourbon	24,712	28,575	19,591	15,076	6,101	
Breckenridge [2]					3,197	
Brown	22,369	20,319	12,817	6,823	2,607	
Buffalo [3]			191			
Butler	23,363	24,055	18,586	3,035	437	
Chase [4]	8,246	8,233	6,081	1,975	808	
Chautauqua [5]	11,804	12,297	11,072			
Cherokee [6]	42,694	27,770	21,905	11,038	1,501	
Cheyenne	2,640	4,401	37			
Clark	1,701	2,357	163			
Clay	15,833	16,116	12,320	2,942	163	
Cloud	18,071	19,295	15,343	2,323		
Coffey	16,643	15,856	11,438	6,201	2,842	
Comanche [7]	1,619	2,549	372			
Cowley [8]	30,156	34,478	21,538	1,175	158	
Crawford	38,809	30,286	16,851	8,160		
Decatur	9,234	8,414	4,180			
Dickinson	21,816	22,273	15,251	3,043	378	
Doniphan	15,079	13,535	14,257	13,969	8,083	
Douglas	25,096	23,961	21,700	20,592	8,637	
Edwards [7]	3,682	3,600	2,409			
Elk [5]	11,443	12,216	10,623			
Ellis	8,626	7,942	6,179	1,336		
Ellsworth	9,626	9,272	8,494	1,185		
Finney [9]	3,469	3,350				
Foote [10]			411			
Ford [11]	5,497	5,308	3,122	427		
Franklin	21,354	20,279	16,797	10,385	3,030	
Garfield [12]		881				
Geary [13]	10,744	10,423	6,994	5,526	1,163	
Gove	2,441	2,994	1,196			
Graham	5,173	5,029	4,258			
Grant [14]	422	1,308	9			
Gray [15]	1,264	2,415				
Greeley	493	1,264	3			
Greenwood [16]	16,196	16,309	10,548	3,484	759	
Hamilton [17]	1,426	2,027	168			
Harper	10,310	13,266	4,133			
Harvey	17,591	17,601	11,451			
Haskell [18]	457	1,077				
Hodgeman [19]	2,032	2,395	1,704			
Howard [5]				2,794	19	
Jackson	17,117	14,626	10,718	6,053	1,936	
Jefferson	17,533	16,620	15,563	12,526	4,459	
Jewell	19,420	19,349	17,475	207		
Johnson	18,104	17,385	16,853	13,684	4,364	
Kearny [14]	1,107	1,571	159			
Kingman	10,663	11,823	3,713			
Kiowa [7]	2,365	2,873				
Labette	27,387	27,586	22,735	9,973		
Lane	1,563	2,060	601			
Leavenworth	40,940	38,485	32,355	32,444	12,606	
Lincoln	9,886	9,709	8,582	516		
Linn	16,689	17,215	15,298	12,174	6,336	
Logan [20]	1,962	3,384				
Lyon [21]	25,074	23,196	17,326	8,014		
McPherson	21,421	21,614	17,143	738		
Madison [22]					636	
Marion	20,676	20,539	12,453	768	74	
Marshall	24,355	23,912	16,136	6,901	2,280	
Meade	1,581	2,542	296			
Miami [23]	21,641	19,614	17,802	11,725	4,980	
Mitchell	14,647	15,037	14,911	485		
Montgomery	29,039	23,104	18,213	7,564		
Morris	11,967	11,381	9,265	2,225	770	
Morton [24]	304	724	9			
Nemaha	20,376	19,249	12,462	7,339	2,436	
Neosho [25]	19,254	18,561	15,121	10,206	88	
Ness	4,535	4,944	3,722	2		
Norton [26]	11,325	10,617	6,998			
Osage	23,659	25,062	19,642	7,648	1,113	
Osborne	11,844	12,083	12,517	33		
Otoe [4]					238	
Ottawa	11,182	12,581	10,307	2,127		
Pawnee	5,084	5,204	5,396	179		
Phillips	14,442	13,661	12,014			
Pottawatomie	18,470	17,722	16,350	7,848	1,529	
Pratt	7,085	8,118	1,890			
Rawlins	5,241	6,756	1,623			
Reno	29,027	27,079	12,826			
Republic	18,248	19,002	14,913	1,281		
Rice	14,745	14,451	9,292	5		
Riley	13,828	13,183	10,430	5,105	1,224	
Rooks	7,960	8,018	8,112			
Rush	6,134	5,204	5,490			
Russell	8,489	7,333	7,351	156		
Saline	17,076	17,442	13,808	4,246		
Scott	1,098	1,262	43			
Sedgwick	44,037	43,626	18,753	1,095		
Sequoyah [1]			568			
Seward	822	1,503	5			
Shawnee	53,727	49,172	29,093	13,121	3,513	
Sheridan	3,819	3,733	1,567			
Sherman	3,341	5,261	13			
Smith	16,384	15,613	13,883	66		
Stafford	9,829	8,520	4,755			
Stanton [27]	327	1,031	5			
Stevens	620	1,418	12			
Sumner	25,631	30,271	20,812	22		
Thomas	4,112	5,538	161			
Trego	2,722	2,535	2,535	166		
Wabaunsee	12,813	11,720	8,756	3,362	1,023	
Wallace [20]	1,178	2,468	686	588		
Washington	21,963	22,894	14,910	4,081	383	
Wichita	1,197	1,827	14			
Wilson	15,621	15,286	13,775	6,694	27	
Woodson	10,022	9,021	6,535	3,827	1,488	
Wyandotte	73,227	54,407	19,143	10,015	2,609	

[1] Arapahoe and Sequoyah taken to form part of Finney in 1884.
[2] Taken to form part of Lyon prior to 1870.
[3] Part taken to form part of Finney and part annexed to Hodgeman in 1884.
[4] Otoe annexed to Chase prior to 1870.
[5] Howard changed from Godfrey prior to 1870; taken to form Chautauqua and Elk in 1875.
[6] Name changed from McGhee prior to 1870.
[7] Kiowa organized from parts of Comanche and Edwards in 1886.
[8] Name changed from Hunter prior to 1870.
[9] Organized from Arapahoe and Sequoyah and parts of Buffalo, Foote, Grant, and Kearny in 1884; parts taken to form Haskell and parts of Garfield, Grant, Gray, and Kearny in 1887; Garfield annexed in 1893.
[10] Part taken to form part of Finney and parts annexed to Ford and Hodgeman in 1884.
[11] Part of Foote annexed in 1884; part taken to form part of Gray in 1887.
[12] Organized from parts of Finney and Hodgeman in 1887; annexed to Finney in 1893.
[13] Name changed from Davis in 1889.
[14] Part taken to form part of Finney and part annexed to Hamilton in 1884; reorganized from parts of the same in 1887.
[15] Organized from parts of Finney, Ford, and Hodgeman in 1887.
[16] Part of Madison annexed prior to 1870.
[17] Stanton and parts of Grant and Kearny annexed in 1884; parts taken to form Grant, Kearny, and Stanton in 1887.
[18] Organized from part of Finney in 1887.
[19] Parts of Buffalo and Foote annexed in 1884; parts taken to form parts of Garfield and Gray in 1887.
[20] Logan, formerly St. John, organized from part of Wallace in 1881.
[21] Organized from Breckenridge and part of Madison prior to 1870.
[22] Part annexed to Greenwood and part taken to form part of Lyon prior to 1870.
[23] Name changed from Lykins prior to 1870.
[24] Name changed from Kansas in 1886.
[25] Name changed from Dorn prior to 1870.
[26] Name changed to Billings in 1873; changed back to Norton in 1874.
[27] Annexed to Hamilton in 1884; reorganized from part of the same in 1887.

TABLE 3.—INCREASE IN POPULATION OF KANSAS BY COUNTIES: 1890 TO 1900.

COUNTIES.	INCREASE.	
	Number.	Per cent.
The State	43,399	3.0
Allen	5,998	44.4
Anderson	[1] 265	[1] 1.9
Atchison	1,848	6.9
Barber	[1] 1,379	[1] 17.3
Barton	612	4.6
Bourbon	[1] 3,863	[1] 13.5
Brown	2,050	10.1
Butler	[1] 692	[1] 2.9
Chase	13	0.2
Chautauqua	[1] 493	[1] 4.0
Cherokee	14,924	53.7
Cheyenne	[1] 1,761	[1] 40.0
Clark	[1] 656	[1] 27.8
Clay	[1] 313	[1] 1.9
Cloud	[1] 1,224	[1] 6.3
Coffey	787	5.0
Comanche	[1] 930	[1] 36.5
Cowley	[1] 4,322	[1] 12.5
Crawford	8,523	28.1
Decatur	820	9.7
Dickinson	[1] 457	[1] 2.1
Doniphan	1,544	11.4
Douglas	1,135	4.7
Edwards	82	2.3
Elk	[1] 773	[1] 6.3
Ellis	684	8.6
Ellsworth	354	3.8
Finney	119	3.6
Ford	189	3.6
Franklin	1,075	5.3
Garfield	[2] 881	----------
Geary	321	3.1
Gove	[1] 553	[1] 18.5
Graham	144	2.9
Grant	[1] 886	[1] 67.7
Gray	[1] 1,151	[1] 47.7
Greeley	[1] 771	[1] 61.0
Greenwood	[1] 113	[1] 0.7
Hamilton	[1] 601	[1] 29.6
Harper	[1] 2,956	[1] 22.3
Harvey	[1] 10	[1] 0.1
Haskell	[1] 620	[1] 57.6
Hodgeman	[1] 363	[1] 15.2
Jackson	2,491	17.0
Jefferson	913	5.5
Jewell	71	0.4
Johnson	719	4.1
Kearny	[1] 464	[1] 29.5
Kingman	[1] 1,160	[1] 9.8
Kiowa	[1] 508	[1] 17.7
Labette	[1] 199	[1] 0.7
Lane	[1] 497	[1] 24.1
Leavenworth	2,455	6.4
Lincoln	177	1.8
Linn	[1] 526	[1] 3.1
Logan	[1] 1,422	[1] 42.0
Lyon	1,878	8.1
McPherson	[1] 193	[1] 0.9
Marion	137	0.7
Marshall	443	1.9
Meade	[1] 961	[1] 37.8
Miami	2,027	10.3
Mitchell	[1] 390	[1] 2.6
Montgomery	5,935	25.7
Morris	586	5.1
Morton	[1] 420	[1] 58.0
Nemaha	1,127	5.9
Neosho	693	3.7
Ness	[1] 409	[1] 8.3
Norton	708	6.7
Osage	[1] 1,403	[1] 5.6
Osborne	[1] 239	[1] 2.0
Ottawa	[1] 1,399	[1] 11.1
Pawnee	[1] 120	[1] 2.3
Phillips	781	5.7
Pottawatomie	748	4.2
Pratt	[1] 1,033	[1] 12.7
Rawlins	[1] 1,515	[1] 22.4
Reno	1,948	7.2
Republic	[1] 754	[1] 4.0
Rice	294	2.0
Riley	645	4.9
Rooks	[1] 58	[1] 0.7
Rush	930	17.9
Russell	1,156	15.8
Saline	[1] 366	[1] 2.1
Scott	[1] 164	[1] 13.0
Sedgwick	411	0.9
Seward	[1] 681	[1] 45.3
Shawnee	4,555	9.3
Sheridan	86	2.3
Sherman	[1] 1,920	[1] 36.5
Smith	771	4.9
Stafford	1,309	15.4
Stanton	[1] 704	[1] 68.3
Stevens	[1] 798	[1] 56.3
Sumner	[1] 4,640	[1] 15.3
Thomas	[1] 1,426	[1] 25.7
Trego	187	7.4
Wabaunsee	1,093	9.3
Wallace	[1] 1,290	[1] 52.3
Washington	[1] 931	[1] 4.1
Wichita	[1] 630	[1] 34.5
Wilson	335	2.2
Woodson	1,001	11.1
Wyandotte	18,820	34.6

[1] Decrease.

[2] Decrease; county abolished in 1893.

The only territorial change which has occurred in the counties of Kansas since 1890 is the annexation of Garfield to Finney in 1893.

Of the 105 counties in the state 51 have increased in population during the decade, and 54 have suffered a loss in population. The counties which show the greatest percentages of increase are Cherokee, 53.7 per cent; Allen, 44.4 per cent; Wyandotte, 34.6 per cent; Crawford, 28.1 per cent; and Montgomery, 25.7 per cent.

The counties which show the greatest percentages of decrease are Stanton, 68.3 per cent; Grant, 67.7 per cent; Greeley, 61.0 per cent; Morton, 58.0 per cent; Haskell, 57.6 per cent; and Stevens, 56.3 per cent.

Table 4 shows the population of Kansas by minor civil divisions, so far as it was separately returned at the censuses of 1890 and 1900.

TABLE 4.—POPULATION OF KANSAS BY MINOR CIVIL DIVISIONS: 1890 AND 1900.

MINOR CIVIL DIVISIONS.		1900	1890
ALLEN COUNTY		19,507	13,509
Carlyle township		676	712
Cottage Grove township		796	847
Deer Creek township		555	545
Elm township [1]		1,565	[2] 877
Elsmore township		1,759	1,445
Geneva township		585	635
Humboldt city [3]		1,402	1,361
Humboldt township [3]		461	[4] 480
Iola city [5]		5,791	1,706
Ward 1	1,578		
Ward 2	1,100		
Ward 3	1,425		
Ward 4	1,688		
Iola township [5]		1,495	[6] 1,037
Laharpe city [1]		610	----------
Logan township		487	556
Marmaton township [7]		1,027	[8] 1,014
Moran city [7]		464	463
Osage township		986	1,006
Salem township		848	825
ANDERSON COUNTY		13,938	14,203
Garnett city		2,078	2,191
Ward 1	623		
Ward 2	408		
Ward 3	580		
Ward 4	467		
Indian Creek township		598	713
Jackson township		851	833
Lincoln township		777	794
Lone Elm township		916	864
Monroe township		859	767
Ozark township, including Colony city		1,068	1,021
Colony city		483	474
Putnam township		590	638
Reeder township		1,231	1,243
Rich township, including Kincaid city		1,202	1,160
Kincaid city		364	284
Union township		508	570
Walker township, including Greeley city		676	831
Greeley city		394	514
Washington township		610	625
Welda township		798	752
Westphalia township		1,176	1,201
ATCHISON COUNTY		28,606	26,758
Atchison city		15,722	13,963
Ward 1	1,228		
Ward 2	4,189		
Ward 3	3,940		
Ward 4	2,322		
Ward 5	4,043		
Benton township, including Effingham city		1,967	1,696
Effingham city		634	361
Center township		1,424	1,546
Grasshopper township, including Muscotah city		1,773	1,872
Muscotah city		462	524
Kapioma township		1,109	1,123
Lancaster township, including Huron and Lancaster cities.		1,994	1,665
Huron city		200	----------
Lancaster city		292	----------
Mt. Pleasant township		1,403	1,465
Shannon township		2,020	2,131
Walnut township		1,194	1,297
BARBER COUNTY		6,594	7,973
Cedar township		337	335
Deerhead township		85	152
Eagle township		208	381
Elm Mills township		253	316
Elwood township		267	302
Etna township		67	225
Hazelton township, including Hazelton city		498	696
Hazelton city		143	319
Kiowa township, including Kiowa city		965	993
Kiowa city		765	893
Lake township		206	189
McAdoo township		116	144
Medicine Lodge township, including Medicine Lodge city		1,598	1,910
Medicine Lodge city		917	1,095
Mingona township		274	452
Moore township		338	397
Nippawalla township		196	311
Sharon township, including Sharon city		627	675
Sharon city		116	----------
Sun township		139	122
Turkey Creek township		191	162
Valley township		229	211

MINOR CIVIL DIVISIONS.		1900	1890
BARTON COUNTY		13,784	13,172
Albion township		315	356
Beaver township		366	350
Buffalo township		377	459
Cheyenne township		628	663
Clarence township		312	395
Cleveland township		374	305
Comanche township		715	738
Ellinwood city [9]		760	684
Eureka township		329	301
Fairview township		334	292
Grant township		362	359
Great Bend city		2,470	2,450
Ward 1	419		
Ward 2	596		
Ward 3	974		
Ward 4	481		
Great Bend township		463	524
Homestead township, including Hoisington city		1,200	813
Hoisington city		789	446
Independent township		697	574
Lakin township [9]		770	[10] 919
Liberty township		484	468
Logan township		497	514
Pawnee Rock township, including Pawnee Rock city		553	674
Pawnee Rock city		210	204
South Bend township		448	368
Union township		308	208
Walnut township		593	470
Wheatland township		429	288
BOURBON COUNTY		24,712	28,575
Drywood township		1,424	1,540
Fort Scott city		10,322	11,946
Ward 1	1,533		
Ward 2	2,224		
Ward 3	2,539		
Ward 4	1,890		
Ward 5	2,136		
Franklin township		1,316	1,410
Freedom township, including Fulton city		1,306	[11] 1,391
Fulton city		424	506
Marion township, including Bronson and Uniontown cities.		2,298	2,632
Bronson city		361	352
Uniontown city		293	344
Marmaton township		1,243	1,456
Mill Creek township		1,050	1,208
Osage township		1,088	1,305
Pawnee township		1,029	1,114
Scott township		1,834	2,565
Timberhill township		986	1,119
Walnut township		816	889
BROWN COUNTY		22,369	20,319
Hamlin township, including Hamlin city		1,317	1,207
Hamlin city		258	216
Hiawatha city		2,829	2,486
Ward 1	753		
Ward 2	838		
Ward 3	724		
Ward 4	514		
Hiawatha township		1,739	1,601
Horton city		3,398	3,316
Ward 1	1,068		
Ward 2	948		
Ward 3	614		
Ward 4	768		
Irving township		950	1,000
Mission township, including Willis city		2,629	2,597
Willis city		187	----------
Morrill township, including Morrill city		1,441	1,355
Morrill city		400	308
Padonia township		842	928
Powhatan township, including Powhatan city		1,563	1,494
Powhatan city		237	----------
Robinson township, including Robinson city		1,496	1,273
Robinson city		493	----------
Walnut township, including Fairview city		1,785	1,611
Fairview city		395	----------
Washington township, including Everest city		1,412	1,451
Everest city		502	478
Kickapoo Indian reservation		566	----------
Sac and Fox and Iowa Indian reservation (part of)		402	----------
Total for Sac and Fox and Iowa Indian reservation, in Brown and Doniphan counties.		449	----------
BUTLER COUNTY		23,363	24,055
Augusta city [12]		1,197	1,343
Augusta township [12]		601	[13] 636
Benton township		801	849

[1] Laharpe city, formerly in Elm township, made independent since 1890.
[2] Includes population of Laharpe city, not separately returned in 1890.
[3] Humboldt city, formerly in Humboldt township, made independent since 1890.
[4] Exclusive of population of Humboldt city.
[5] Iola city, formerly in Iola township, made independent since 1890.
[6] Exclusive of population of Iola city.
[7] Moran city, formerly in Marmaton township, made independent since 1890.
[8] Exclusive of population of Moran city.
[9] Ellinwood city, formerly in Lakin township, made independent since 1890.
[10] Exclusive of population of Ellinwood city.
[11] Includes population of Fulton city, given as independent in 1890.
[12] Augusta city, formerly in Augusta township, made independent since 1890.
[13] Exclusive of population of Augusta city.

TABLE 4.—POPULATION OF KANSAS BY MINOR CIVIL DIVISIONS: 1890 AND 1900—Continued.

MINOR CIVIL DIVISIONS.		1900	1890
BUTLER COUNTY—Continued.			
Bloomington township		527	565
Bruno township		677	765
Chelsea township		623	558
Clay township		297	370
Clifford township		538	590
Douglass city [1]		755	737
Douglass township [1]		572	[2] 584
El Dorado city		3,466	3,339
Ward 1	882		
Ward 2	1,134		
Ward 3	1,022		
Ward 4	428		
El Dorado township		672	648
Fairmount township		614	627
Fairview township		448	444
Glencoe township		711	756
Hickory township		496	552
Leon city [3]		527	456
Lincoln township		420	447
Little Walnut township [3]		485	[4] 594
Logan township		323	410
Milton township, including Brainerd and Whitewater cities.		960	984
Brainerd city		70	180
Whitewater city		267	184
Murdock township		557	622
Pleasant township		639	661
Plum Grove township		588	535
Prospect township		875	820
Richland township		712	752
Rock Creek township		441	480
Rosalia township		576	633
Spring township		733	760
Sycamore township		536	478
Towanda township		683	765
Union township		641	669
Walnut township		672	626
CHASE COUNTY		8,246	8,233
Bazaar township [5]		592	1,425
Cedar township		842	765
Cottonwood township		908	952
Diamond Creek township		1,213	1,154
Falls township, including Cottonwood Falls and Strong cities.		2,939	2,913
Cottonwood Falls city		842	770
Strong city		1,128	976
Matfield township [5]		784	----------
Toledo township [5]		968	1,024
CHAUTAUQUA COUNTY		11,804	12,297
Belleville township		1,371	1,566
Caneyville township		1,039	974
Cedarvale city [6]		932	640
Center township		592	716
Harrison township		793	834
Hendricks township		1,067	929
Jefferson township [6]		876	[7] 1,022
Lafayette township		550	678
Little Caney township		1,005	924
Salt Creek township		531	760
Sedan city [8]		1,067	970
Sedan township [8]		525	[9] 569
Summit township		791	891
Washington township		665	824
CHEROKEE COUNTY		42,694	27,770
Baxter Springs city [10]		1,641	1,248
Cherokee township [11]		2,295	1,963
Columbus city		2,310	2,160
Ward 1	727		
Ward 2	516		
Ward 3	448		
Ward 4	460		
Ward 5	159		
Crawford township		949	885
Empire city [12]		2,258	923
Ward 1	1,051		
Ward 2	610		
Ward 3	597		
Galena city		10,155	2,496
Ward 1	1,511		
Ward 2	2,498		
Ward 3	3,692		
Ward 4	2,454		

[1] Douglass city, formerly in Douglass township, made independent since 1890.
[2] Exclusive of population of Douglass city.
[3] Leon city, formerly in Little Walnut township, made independent since 1890.
[4] Exclusive of population of Leon city.
[5] Matfield township organized from parts of Bazaar and Toledo townships since 1890.
[6] Cedarvale city, formerly in Jefferson township, made independent since 1890.

MINOR CIVIL DIVISIONS.		1900	1890
CHEROKEE COUNTY—Continued.			
Garden township		2,797	1,267
Lola township		1,155	1,304
Lowell township [12]		1,543	[13] 1,671
Lyon township		1,106	1,076
Mineral township, including Scammon city		3,103	1,919
Scammon city		1,549	748
Neosho township		1,188	1,159
Pleasant View township		1,128	1,198
Ross township		2,764	1,204
Salamanca township		1,231	992
Shawnee township		1,083	1,000
Sheridan township		1,485	1,597
Spring Valley township [10]		1,526	[14] 1,570
Weir city [11]		2,977	2,138
Ward 1	797		
Ward 2	515		
Ward 3	895		
Ward 4	770		
CHEYENNE COUNTY		2,640	4,401
Alexander township		77	190
Beaver township		141	351
Benkelman township		208	386
Bird City township, including Bird city		120	273
Bird city		88	145
Calhoun township		189	284
Cherry Creek township		193	251
Cleveland Run township		160	258
Dent township		102	320
Eureka township		215	292
Evergreen township		74	178
Jaqua township		179	190
Jefferson township		75	140
Lawn Ridge township		92	238
Nuttycombe township		121	176
Orlando township		58	139
Porter township		212	328
Wano township		424	407
CLARK COUNTY		1,701	2,357
Appleton township		217	279
Brown township		67	165
Center township, including Ashland city		655	746
Ashland city		493	459
Cimarron township		44	77
Edwards township		38	72
Englewood township, including Englewood city		252	297
Englewood city		181	175
Lexington township		196	309
Liberty township		76	93
Sitka township		92	127
Vesta township		64	192
CLAY COUNTY		15,833	16,146
Athelstane township		646	613
Blaine township		640	748
Bloom township		755	837
Chapman township		700	558
Clay Center city		3,069	2,802
Ward 1	991		
Ward 2	1,023		
Ward 3	1,055		
Clay Center township		1,103	1,191
Exeter township		516	574
Five Creeks township		670	670
Garfield township		645	818
Gill township		535	487
Goshen township		647	691
Grant township		495	482
Hayes township		600	732
Highland township		863	896
Mulberry township, including parts of Clifton and Vining cities.		1,051	1,227
Clifton city (part of)		292	290
Total for Clifton city, in Mulberry township, Clay county, and Clifton township, Washington county.		609	622
Vining city (part of)		114	99
Total for Vining city, in Mulberry township, Clay county, and Clifton township, Washington county.		245	241
Oakland township		486	576
Republican township, including Wakefield city		893	817
Wakefield city		322	241
Sherman township, including Morganville city		961	851
Morganville city		350	233
Union township		558	576

[7] Exclusive of population of Cedarvale city.
[8] Sedan city, formerly in Sedan township, made independent since 1890.
[9] Exclusive of population of Sedan city.
[10] Baxter Springs city, formerly in Spring Valley township, made independent since 1890.
[11] Part of Cherokee township annexed to Weir city since 1890.
[12] Empire city, formerly in Lowell township, made independent since 1890.
[13] Exclusive of population of Empire city.
[14] Exclusive of population of Baxter Springs city.

TABLE 4.—POPULATION OF KANSAS BY MINOR CIVIL DIVISIONS: 1890 AND 1900—Continued.

MINOR CIVIL DIVISIONS.		1900	1890
CLOUD COUNTY		18,071	19,295
Arion township		604	691
Aurora township		770	825
Buffalo township		698	778
Center township		768	823
Colfax township		693	686
Concordia city		3,401	3,184
Ward 1	938		
Ward 2	548		
Ward 3	892		
Ward 4	1,023		
Elk township, including Clyde city		1,769	1,833
Clyde city		1,157	1,137
Grant township, including Jamestown city		967	1,016
Jamestown city		400	372
Lawrence township		792	823
Lincoln township		448	460
Lyon township		709	834
Meredith township		507	636
Nelson township		602	774
Oakland township		418	535
Shirley township		1,080	1,149
Sibley township		684	698
Solomon township, including Glasco city		1,406	1,392
Glasco city		509	461
Starr township, including Miltonvale city		909	1,226
Miltonvale city		396	591
Summit township		846	932
COFFEY COUNTY		16,643	15,856
Avon township		754	745
Burlington city		2,418	2,239
Ward 1	707		
Ward 2	912		
Ward 3	799		
Burlington township		780	680
California township		1,006	513
Hampden township		612	598
Key West township		946	896
Le Roy township, including Le Roy city		1,139	1,208
Le Roy city		772	893
Liberty township		1,223	1,234
Lincoln township, including Lebo city		1,274	1,167
Lebo city		605	538
Neosho township		704	758
Ottumwa township		1,062	1,014
Pleasant township		803	1,193
Pottawatomie township		915	791
Rock Creek township, including Waverly city		1,716	1,588
Waverly city		586	548
Spring Creek township		622	591
Star township		669	641
COMANCHE COUNTY		1,619	2,549
Avilla township		108	300
Coldwater city[1]		263	480
Coldwater township[1]		356	[2] 424
Irwin township		31	52
Logan township		127	154
Nescatunga township		96	153
Powell township		173	193
Protection township		281	304
Rumsey township		36	132
Shimer township		69	201
Valley township		79	156
COWLEY COUNTY		30,156	34,478
Arkansas City		6,140	8,347
Ward 1	1,170		
Ward 2	1,843		
Ward 3	1,361		
Ward 4	1,766		
Beaver township		596	782
Bolton township		1,270	1,603
Cedar township		397	500
Creswell township		861	1,004
Dexter township, including Dexter city		1,266	1,314
Dexter city		380	371
Fairview township		565	669
Grant township		424	548
Harvey township		666	657
Liberty township		618	759
Maple township		559	693
Ninnescah township, including Udall city		873	1,045
Udall city		282	338
Omnia township		556	482
Otter township		443	539
Pleasant Valley township		918	1,025
Richland township		1,368	1,390
Rock Creek township		680	709
Sheridan township		544	756
Silver Creek township, including Burden city		1,131	1,226
Burden city		519	508

[1] Coldwater city, formerly in Coldwater township, made independent since 1890.
[2] Exclusive of population of Coldwater city.
[3] Includes population (600) of Frontenac city.

MINOR CIVIL DIVISIONS.		1900	1890
COWLEY COUNTY—Continued.			
Silverdale township		760	772
Spring Creek township		475	578
Tisdale township		542	598
Vernon township		840	1,008
Walnut township		1,141	1,227
Windsor township		969	1,063
Winfield city		5,554	5,184
Ward 1	1,489		
Ward 2	1,310		
Ward 3	1,089		
Ward 4	591		
Ward 5	1,075		
CRAWFORD COUNTY		38,809	[3] 30,286
Baker township, including part of Frontenac city		6,906	[4] 3,856
Frontenac city (part of)		948	----------
Total for Frontenac city, in Baker and Washington townships.		1,805	600
Crawford township		1,650	1,560
Girard city		2,473	2,541
Ward 1	892		
Ward 2	920		
Ward 3	661		
Grant township		1,140	1,177
Lincoln township, including Arcadia city		2,781	2,496
Arcadia city		538	518
Osage township, including McCune city		2,202	2,159
McCune city		657	700
Pittsburg city		10,112	6,697
Ward 1	1,994		
Ward 2	2,375		
Ward 3	1,871		
Ward 4	3,872		
Sheridan township, including Cherokee and Midland cities.		3,405	3,239
Cherokee city		1,326	1,087
Midland city		164	----------
Sherman township		1,319	1,384
Walnut township, including Hepler and Walnut cities		1,996	2,044
Hepler city		215	269
Walnut city		603	539
Washington township, including part of Frontenac city		4,825	[4] 2,533
Frontenac city (part of)		857	----------
DECATUR COUNTY		9,234	8,414
Allison township		330	278
Altory township		321	301
Bassettville township		249	256
Beaver township		307	261
Center township		297	310
Cook township		231	182
Custer township		255	215
Dresden township		366	332
Finley township		342	265
Garfield township		262	270
Grant township		339	371
Harlan township		711	723
Jennings township		444	406
Liberty township		372	278
Lincoln township		653	594
Logan township		568	486
Lyon township		285	252
Oberlin city[5]		937	976
Oberlin township[5]		325	[6] 267
Olive township		446	309
Pleasant Valley township		305	272
Prairie Dog township		271	237
Sherman township		329	261
Summit township		289	312
DICKINSON COUNTY		21,816	22,278
Abilene city		3,507	3,547
Ward 1	907		
Ward 2	1,029		
Ward 3	705		
Ward 4	866		
Banner township		620	728
Buckeye township		610	650
Center township, including Enterprise city		1,581	1,536
Enterprise city		798	804
Cheever township		633	733
Flora township		645	684
Fragrant Hill township		601	669
Garfield township		457	506
Grant township		826	786
Hayes township		583	570
Holland township		433	461
Hope township, including Hope city		1,155	1,276
Hope city		557	632
Jefferson township		665	793
Liberty township		700	655

[4] Exclusive of population of Frontenac city.
[5] Oberlin city, formerly in Oberlin township, made independent since 1890.
[6] Exclusive of population of Oberlin city.

TABLE 4.—POPULATION OF KANSAS BY MINOR CIVIL DIVISIONS: 1890 AND 1900—Continued.

MINOR CIVIL DIVISIONS.	1900	1890
DICKINSON COUNTY—Continued.		
Lincoln township, including Solomon city	1,227	1,274
Solomon city	817	839
Logan township	508	553
Lyon township, including Herington city	2,212	1,892
Herington city	1,607	1,353
Newbern township	675	728
Noble township, including Chapman city	1,115	973
Chapman city	627	435
Rhinehart township	489	511
Ridge township	612	687
Sherman township	461	548
Union township	585	523
Wheatland township	351	401
Willowdale township	565	589
DONIPHAN COUNTY	15,079	13,535
Burr Oak township	883	762
Center township, including Troy city	2,737	2,175
Troy city	947	730
Iowa township, including Highland and White Cloud cities.	3,694	3,280
Highland city	780	493
White Cloud city	713	699
Marion township	681	548
Union township, including Denton city	957	888
Denton city	247	----------
Washington township, including Elwood and Wathena cities.	2,558	1,916
Elwood city	623	377
Wathena city	798	694
Wayne township, including Doniphan city	1,514	1,909
Doniphan city	196	347
Wolf River township, including Severance city	2,008	2,057
Severance city	424	377
Sac and Fox and Iowa Indian reservation (part of) [For total see Brown county.]	47	----------
DOUGLAS COUNTY	25,096	23,961
Clinton township	947	968
Eudora township, including Eudora city	2,070	2,105
Eudora city	640	618
Grant township	581	548
Kanwaka township	921	904
Lawrence city	10,862	9,997
Ward 1 — 2,585		
Ward 2 — 2,393		
Ward 3 — 2,533		
Ward 4 — 1,168		
Ward 5 — 1,266		
Ward 6 — 917		
Lecompton township, including Lecompton city	1,151	1,239
Lecompton city	408	450
Marion township	1,357	1,406
Palmyra township, including Baldwin city	3,071	2,772
Baldwin city	1,017	935
Wakarusa township	2,858	2,799
Willow Springs township	1,278	1,223
EDWARDS COUNTY	3,682	3,600
Belpre township	282	227
Brown township	532	577
Franklin township	397	419
Jackson township	196	195
Kinsley township, including Kinsley city	1,089	1,080
Kinsley city	780	771
Lincoln township	413	447
Logan township	178	145
Trenton township	268	234
Wayne township	327	276
ELK COUNTY	11,443	12,216
Elk Falls township	931	1,112
Greenfield township, including Grenola city	1,423	1,428
Grenola city	666	608
Howard township, including Howard city	2,102	2,026
Howard city	1,207	1,015
Liberty township	674	865
Longton township, including Longton city	1,116	1,225
Longton city	564	624
Oak Valley township	724	889
Painterhood township	610	682
Paw Paw township	873	934
Union Center township	1,398	1,627
Wild Cat township, including Moline city	1,592	1,428
Moline city	695	527

MINOR CIVIL DIVISIONS.	1900	1890
ELLIS COUNTY	8,626	7,942
Big Creek township,[1] including Hays city	1,483	1,728
Hays city	1,136	1,242
Buckeye township	315	311
Catharine township	591	456
Ellis city [2]	932	1,107
Ellis township [3]	363	[4] 501
Freedom township	517	311
Hamilton township	518	327
Hartsook township	775	635
Lookout township [1]	416	364
Pleasant Hill township [5]	266	----------
Saline township	420	406
Smoky Hill township [1]	214	280
Victoria township	522	336
Walker township	560	615
Wheatland township	734	565
ELLSWORTH COUNTY	9,626	9,272
Black Wolf township [6]	363	----------
Carneiro township [7]	282	----------
Clear Creek township [7]	300	----------
Columbia township [6]	436	798
Ellsworth city [8]	1,549	1,620
Ellsworth township,[8] including Kanopolis city	666	[9] 613
Kanopolis city	240	272
Empire township	744	901
Garfield township [7]	440	836
Green Garden township	527	507
Langley township	352	290
Lincoln township	315	306
Noble township	495	442
Palacky township	430	404
Sherman township	376	369
Thomas township	272	280
Valley township	624	578
Wilson township, including Wilson city	1,455	1,328
Wilson city	939	770
FINNEY COUNTY [10]	3,469	3,350
Garden city	1,590	1,490
Ward 1 — 136		
Ward 2 — 692		
Ward 3 — 762		
Garden township	585	603
Garfield township [10]	363	----------
Ivanhoe township	84	139
Pierceville township	108	248
Pleasant Valley township	103	135
Sherlock township	351	322
Terry township	285	413
FORD COUNTY	5,497	5,308
Bloom township	26	86
Bucklin township	188	236
Concord township	130	94
Dodge city [11]	1,942	1,763
Ward 1 — 231		
Ward 2 — 669		
Ward 3 — 644		
Ward 4 — 398		
Dodge township [11]	277	[12] 204
Fairview township	174	291
Ford township, including Ford city	434	467
Ford city	82	148
Grandview township	725	393
Pleasant Valley township	141	191
Richland township	82	128
Royal township	97	182
Sodville township	83	106
Spearville township, including Spearville city	666	555
Spearville city	157	----------
Wheatland township	350	407
Wilburn township	182	205
FRANKLIN COUNTY	21,354	20,279
Appanoose township	614	597
Centropolis township	1,118	1,036
Cutler township	1,003	914
Franklin township [13]	754	[14] 786
Greenwood township	715	725
Harrison township	689	694
Hayes township	648	644
Homewood township	751	719
Lincoln township	710	600
Ohio township	909	912

[1] Part taken to form part of Pleasant Hill township since 1890.
[2] Formerly in Ellis township; made independent since 1890.
[3] Included Ellis city in 1890; part taken to form part of Pleasant Hill township since 1890.
[4] Exclusive of population of Ellis city.
[5] Organized from parts of Big Creek, Ellis, Lookout, and Smoky Hill townships since 1890.
[6] Black Wolf township organized from part of Columbia township since 1890.
[7] Carneiro and Clear Creek townships organized from parts of Garfield township since 1890.
[8] Ellsworth city, formerly in Ellsworth township, made independent since 1890.
[9] Exclusive of population of Ellsworth city.
[10] Garfield county (population 881 in 1890) annexed to Finney county and organized into Garfield township in 1893.
[11] Dodge city, formerly in Dodge township, made independent since 1890.
[12] Exclusive of population of Dodge city.
[13] Wellsville city, formerly in Franklin township, made independent since 1890.
[14] Exclusive of population of Wellsville city.

TABLE 4.—POPULATION OF KANSAS BY MINOR CIVIL DIVISIONS: 1890 AND 1900—Continued.

MINOR CIVIL DIVISIONS.		1900	1890
FRANKLIN COUNTY—Continued.			
Ottawa city		6,934	6,248
Ward 1	1,855		
Ward 2	2,200		
Ward 3	2,046		
Ward 4	833		
Ottawa township		1,169	1,076
Peoria township		856	934
Pomona city [1]		547	466
Pomona township [1]		419	[2] 494
Pottawatomie township		949	1,052
Richmond township		871	837
Wellsville city [3]		447	392
Williamsburg township		1,251	1,153
GEARY COUNTY		10,744	10,423
Blakely township		315	320
Jackson township		270	302
Jefferson township		527	647
Junction city		4,695	4,502
Ward 1	1,085		
Ward 2	1,247		
Ward 3	1,325		
Ward 4	1,038		
Liberty township		766	750
Lyon township		538	579
Milford township		744	746
Smoky Hill township		2,458	2,143
Wingfield township		431	434
GOVE COUNTY		2,441	2,994
Baker township		370	405
Gove township, including Gove city		421	512
Gove city		162	118
Grainfield township, including Grainfield city		252	275
Grainfield city		115	99
Grinnell township		559	564
Jerome township		175	320
Larabee township		240	395
Lewis township		110	212
Payne township		314	311
GRAHAM COUNTY		5,173	5,029
Allodium township		389	427
Bryant township		512	270
Gettysburg township		431	541
Graham township		435	380
Happy township [4]		234	275
Hill City township, including Hill city		746	875
Hill city		468	545
Indiana township		422	484
Millbrook township		249	157
Morlan township [5]		414	347
Nicodemus township		304	300
Pioneer township		383	362
Solomon township		346	328
Wild Horse township		308	283
GRANT COUNTY		422	[6] 1,308
Lincoln township, including Ulysses city		124	460
Ulysses city		40	108
Sherman township [7]		132	238
Sullivan township [8]		166	196
GRAY COUNTY		1,264	[9] 2,415
Cimarron township, including Cimarron city		422	445
Cimarron city		237	----------
Foote township		123	251
Hess township [10]		281	334
Ingalls township [11]		134	549
Logan township		139	302
Montezuma township [11]		165	354
GREELEY COUNTY		493	1,264
Colony township		155	475
Harrison township		70	166
Tribune township, including Horace and Tribune cities		268	623
Horace city		90	150
Tribune city		62	90

[1] Pomona city, formerly in Pomona township, made independent since 1890.
[2] Exclusive of population of Pomona city.
[3] Formerly in Franklin township, made independent since 1890.
[4] Given as Happy Hollow in 1890.
[5] Given as Morelaw in 1890.
[6] Includes population (414) of Howard, Sheridan, and Thomas townships.
[7] Sheridan township annexed since 1890.
[8] Howard and Thomas townships annexed since 1890.
[9] Includes population (180) of Richland township, annexed to Hess township since 1890.
[10] Richland township annexed since 1890.
[11] Part of Ingalls township taken to form Salem township since 1890, and Salem township subsequently annexed to Montezuma township.

MINOR CIVIL DIVISIONS.		1900	1890
GREENWOOD COUNTY		16,196	16,309
Bachelor township		742	688
Eureka city		2,091	2,259
Eureka township		707	668
Fall River township		961	1,081
Janesville township		1,609	1,353
Lane township		800	710
Madison township, including Madison city		1,800	1,565
Madison city		683	623
Otter Creek township		1,135	1,340
Pleasant Grove township		608	640
Quincy township		962	877
Salem township [12]		279	1,010
Salt Springs township, including Fall River city		1,340	1,507
Fall River city		371	454
Shell Rock township		632	649
South Salem township [12]		608	----------
Spring Creek township		520	605
Twin Groves township, including Severy city		1,402	1,357
Severy city		489	389
HAMILTON COUNTY		1,426	[13] 2,027
Bear Creek township		113	142
Coolidge township, including Coolidge city		360	626
Coolidge city		288	472
Kendall township		134	248
Lamont township		98	([13])
Liberty township		9	57
Medway township		91	([13])
Richland township		33	130
Syracuse township, including Syracuse city		658	454
Syracuse city		460	324
HARPER COUNTY		10,310	13,266
Anthony city		1,179	1,806
Anthony township		736	840
Attica city [14]		311	553
Banner township		415	529
Berlin township		204	323
Blaine township		324	388
Chikaskia township		321	453
Eagle township		195	274
Empire township		246	271
Garden township		236	297
Grant township		402	461
Green township		244	328
Harper city		1,151	1,579
Harper township		472	632
Lake township		402	502
Lawn township		415	419
Odell township		530	688
Pilot Knob township		433	537
Ruella township [14]		222	[15] 274
Silver Creek township, including Freeport city		481	621
Freeport city		83	138
Spring township		576	407
Stohrville township, including Bluff city		815	1,084
Bluff city		200	194
HARVEY COUNTY		17,591	17,601
Alta township		636	616
Burrton city [16]		627	695
Burrton township [16]		509	[17] 388
Darlington township		539	612
Emma township		781	715
Garden township		636	719
Halstead city [18]		914	1,071
Halstead township [18]		631	[19] 746
Highland township		553	611
Lake township		516	476
Lakin township		654	621
Macon township		603	713
Newton city		6,208	5,605
Ward 1	1,757		
Ward 2	1,351		
Ward 3	1,490		
Ward 4	1,610		
Newton township		690	737
Pleasant township		699	720
Richland township		509	495
Sedgwick city [20]		622	652
Sedgwick township [20]		578	[21] 602
Walton township, including Walton city		686	798
Walton city		174	249

[12] South Salem township organized from part of Salem township since 1890.
[13] Lamont and Medway townships (population 370) not separately returned in 1890.
[14] Attica city, formerly in Ruella township, made independent since 1890.
[15] Exclusive of population of Attica city.
[16] Burrton city, formerly in Burrton township, made independent since 1890.
[17] Exclusive of population of Burrton city.
[18] Halstead city, formerly in Halstead township, made independent since 1890.
[19] Exclusive of population of Halstead city.
[20] Sedgwick city, formerly in Sedgwick township, made independent since 1890.
[21] Exclusive of population of Sedgwick city.

TABLE 4.—POPULATION OF KANSAS BY MINOR CIVIL DIVISIONS: 1890 AND 1900—Continued.

MINOR CIVIL DIVISIONS.	1900	1890
HASKELL COUNTY [1]	457	1,077
Dudley township	90	----------
Haskell township, including Santa Fe city	175	----------
Santa Fe city	128	166
Lockport township	192	----------
HODGEMAN COUNTY	2,032	2,395
Benton township	71	67
Center township, including Jetmore city	512	624
Jetmore city	230	324
Hallet township	124	122
Marena township	465	450
North Roscoe township	127	227
Sawlog township	135	133
South Roscoe township	84	177
Sterling township	361	395
Valley township	153	200
JACKSON COUNTY	17,117	14,626
Adrian township	536	424
Cedar township	1,289	1,001
Douglas township	1,476	1,283
Franklin township	758	790
Garfield township	1,055	1,037
Grant township	1,329	1,231
Holton city	3,082	2,727
Ward 1	864	
Ward 2	1,077	
Ward 3	1,141	
Jefferson township, including Circleville city	1,114	1,130
Circleville city	223	215
Liberty township	771	714
Netawaka township, including Netawaka city	925	846
Netawaka city	330	267
Soldier township, including Soldier city	1,209	975
Soldier city	302	193
Straight Creek township	617	696
Washington township	841	641
Whiting township, including Whiting city	1,104	1,131
Whiting city	384	381
Pottawatomie Indian reservation	1,011	----------
JEFFERSON COUNTY	17,533	[2] 16,620
Delaware township [3]	1,757	[4] 1,679
Fairview township	773	777
Jefferson township	1,862	1,569
Kaw township	862	785
Kentucky township [5]	1,047	([6])
McLouth city	529	311
Meriden city [7]	433	([8])
Norton township [9]	765	[10] 839
Nortonville city [9]	700	669
Osawkie township	1,089	1,078
Oskaloosa city [11]	978	773
Oskaloosa township [11]	1,290	[12] 1,246
Perry city [5]	464	([6])
Rock Creek township [7]	1,299	([8])
Rural township	999	1,013
Sarcoxie township	656	617
Union township	952	911
Valley Falls city [3]	1,078	1,180
JEWELL COUNTY	19,420	19,349
Allen township [13]	644	789
Athens township	564	601
Browns Creek township	569	594
Buffalo township, including Jewell city	1,482	1,393
Jewell city	736	702
Burr Oak township, including Burr Oak city	1,435	1,448
Burr Oak city	671	597
Calvin township	435	513
Center township, including Mankato city	1,508	1,359
Mankato city	890	800
Erving township	500	566
Ezbon township	870	797
Grant township	924	828
Harrison township	603	702
Highland township	674	620
JEWELL COUNTY—Continued.		
Holmwood township	640	628
Iowa township	787	684
Jackson township	764	681
Limestone township	815	761
Montana township	650	772
Odessa township	519	588
Prairie township, [13] including Randall city	890	773
Randall city	268	239
Richland township	513	578
Sinclair township	635	644
Vicksburg township	650	716
Walnut township	849	787
Washington township	734	628
White Mound township	766	899
JOHNSON COUNTY	18,104	17,385
Aubry township	1,295	1,157
Gardner township, including Gardner city	1,378	1,286
Gardner city	475	515
Lexington township	2,029	1,871
McCamish township, including Edgerton city	1,160	1,249
Edgerton city	310	321
Mission township [14]	944	----------
Monticello township	1,430	1,437
Olathe city	3,451	3,294
Ward 1	1,164	
Ward 2	1,056	
Ward 3	1,231	
Olathe township	1,432	1,495
Oxford township [14]	1,577	1,911
Shawnee township [14]	2,208	2,495
Springhill township, including Springhill city	1,200	1,190
Springhill city	580	573
KEARNY COUNTY	1,107	[15] 1,571
Hartland township	116	301
Hibbard township [16]	70	158
Kendall township	108	186
Lakin city [17]	259	258
Lakin township [17]	364	[18] 362
Southside township	190	128
KINGMAN COUNTY	10,663	11,823
Allen township	261	324
Belmont township	325	349
Bennett township, including Norwich city	682	786
Norwich city	311	301
Canton township	304	259
Chikaskia township, including Spivey city	343	516
Spivey city	134	205
Dale township	363	328
Dresden township	377	372
Eagle township	346	359
Eureka township	316	330
Evan township	457	440
Galesburg township	534	578
Hoosier township	491	396
Kingman city	1,785	2,390
Ward 1	563	
Ward 2	457	
Ward 3	553	
Ward 4	212	
Kingman township	232	275
Liberty township	224	292
Ninnescah township	537	484
Peters township	207	235
Richland township	424	434
Rochester township	379	348
Rural township	387	455
Union township	277	345
Valley township	293	478
Vinita township	433	411
White township	686	639
KIOWA COUNTY	2,365	2,873
Brenham township	245	220
Butler township	122	103
Center township [19]	101	[20] 109

[1] Townships reorganized since 1890; comparisons can not be made.
[2] Includes population (3,173) of Kentucky and Rock Creek townships, and Meriden and Perry cities.
[3] Valley Falls city, formerly in Delaware township, made independent since 1890.
[4] Exclusive of population of Valley Falls city.
[5] Perry city, formerly in Kentucky township, made independent since 1890.
[6] Kentucky township and Perry city (population 1,560) not separately returned in 1890.
[7] Meriden city, formerly in Rock Creek township, made independent since 1890.
[8] Meriden city and Rock Creek township (population 1,613) not separately returned in 1890
[9] Nortonville city, formerly in Norton township, made independent since 1890.
[10] Exclusive of population of Nortonville city.
[11] Oskaloosa city, formerly in Oskaloosa township, made independent since 1890.
[12] Exclusive of population of Oskaloosa city.
[13] Part of Allen township annexed to Prairie township since 1890.
[14] Mission township organized from parts of Oxford and Shawnee townships since 1890.
[15] Includes population (178) of Kearny township, annexed to Hibbard township since 1890.
[16] Kearny township annexed since 1890.
[17] Lakin city, formerly in Lakin township, made independent since 1890.
[18] Exclusive of population of Lakin city.
[19] Greensburg city, formerly in Center township, made independent since 1890.
[20] Exclusive of population of Greensburg city.

TABLE 4.—POPULATION OF KANSAS BY MINOR CIVIL DIVISIONS: 1890 AND 1900—Continued.

MINOR CIVIL DIVISIONS.		1900	1890
KIOWA COUNTY—Continued.			
Garfield township		79	121
Glick township		196	224
Greensburg city [1]		343	515
Kiowa township		100	76
Lincoln township		143	186
Martin township		299	365
Reeder township		68	77
Union township		12	88
Ursula township		111	164
Valley township		37	133
Wellsford township		509	492
LABETTE COUNTY		27,387	27,586
Canada township		705	741
Chetopa city		2,019	2,265
Ward 1	687		
Ward 2	796		
Ward 3	586		
Elm Grove township, including Edna city		1,454	1,400
Edna city		374	321
Fairview township		824	826
Hackberry township		1,220	1,184
Howard township		827	828
Labette township		697	773
Liberty township		938	861
Montana township		697	838
Mound Valley township, including Mound Valley city		1,840	1,829
Mound Valley city		533	545
Mt. Pleasant township, including Altamont city		1,255	1,230
Altamont city		546	454
Neosho township		515	621
North township		803	850
Osage township		1,486	1,588
Oswego city		2,208	2,574
Ward 1	934		
Ward 2	598		
Ward 3	676		
Oswego township		493	660
Parsons city		7,682	6,736
Ward 1	2,443		
Ward 2	1,712		
Ward 3	1,775		
Ward 4	1,752		
Richland township		1,047	1,068
Walton township		677	714
LANE COUNTY		1,563	2,060
Alamota township		154	182
Blaine township		218	299
Cheyenne township		203	267
Cleveland township		57	101
Dighton township, including Dighton city		419	518
Dighton city		194	304
Spring Creek township		143	125
Sutton township		78	109
White Rock township		168	291
Wilson township		123	168
LEAVENWORTH COUNTY		40,940	38,485
Alexandria township		1,177	1,108
Delaware township		5,589	4,847
Easton township		1,434	1,238
Fairmount township		1,204	1,184
High Prairie township		1,325	1,286
Kickapoo township		3,510	3,427
Leavenworth city		20,735	19,768
Ward 1	3,147		
Ward 2	2,889		
Ward 3	3,461		
Ward 4	2,719		
Ward 5	3,305		
Ward 6	5,214		
Reno township		1,036	1,003
Sherman township, including Linwood city		1,531	1,487
Linwood city		349	306
Stranger township		1,160	1,102
Tonganoxie city [2]		848	673
Tonganoxie township [2]		1,391	[3] 1,362
LINCOLN COUNTY		9,886	9,709
Battle Creek township		347	411
Beaver township, including part of Lincoln city		431	293
Lincoln city (part of)		132	----------
Total for Lincoln city,[4] in Beaver, Elkhorn, Indiana, and Marion townships.		1,262	1,100
Cedron township		511	538
Colorado township		629	661
Elkhorn township, including part of Lincoln city		1,509	1,653
Lincoln city (part of)		910	----------
Franklin township		479	507
Golden Belt township		288	373

[1] Formerly in Center township, made independent since 1890.
[2] Tonganoxie city, formerly in Tonganoxie township, made independent since 1890.

MINOR CIVIL DIVISIONS.		1900	1890
LINCOLN COUNTY—Continued.			
Grant township		482	486
Hanover township		406	342
Highland township		309	316
Indiana township, including part of Lincoln city		618	543
Lincoln city (part of)		173	----------
Logan township		392	400
Madison township		305	314
Marion township, including part of Lincoln city		481	377
Lincoln city (part of)		47	----------
Orange township		502	504
Pleasant township, including Sylvan Grove city		721	455
Sylvan Grove city		319	----------
Salt Creek township		421	470
Scott township		460	488
Valley township		219	236
Vesper township		376	342
LINN COUNTY		16,689	17,215
Blue Mound township, including Blue Mound city		1,691	1,732
Blue Mound city		738	689
Centerville township		1,696	1,662
Liberty township, including Parker city		1,615	1,423
Parker city		306	----------
Lincoln township, including Lacygne city		2,171	2,258
Lacygne city		1,037	1,135
Mound township, including Mound city		1,677	1,929
Mound city		809	888
Paris township		1,315	1,473
Potosi township, including Pleasanton city		2,705	2,839
Pleasanton city		1,097	1,139
Scott township		1,120	1,216
Sheridan township, including Prescott city		1,197	1,216
Prescott city		298	241
Stanton township		592	635
Valley township		910	832
LOGAN COUNTY		1,962	3,384
Augustine township		75	156
Elkader township		94	235
Lees township		43	74
Logansport township		66	199
McAllaster township		88	295
Monument township		295	429
Oakley township, including Oakley city		709	565
Oakley city		269	176
Paxton township		108	224
Russell Springs township		123	414
Western township		127	272
Winona township		234	521
LYON COUNTY		25,074	23,196
Agnes City township		1,619	1,406
Americus township, including Americus city		1,923	1,857
Americus city		332	393
Center township		1,589	1,428
Elmendaro township, including Hartford city		2,472	2,197
Hartford city		553	441
Emporia city		8,223	7,551
Ward 1	1,875		
Ward 2	1,977		
Ward 3	2,556		
Ward 4	1,815		
Emporia township		2,395	2,374
Fremont township		1,189	1,148
Ivy township		654	498
Jackson township		1,872	1,845
Pike township		1,103	1,002
Reading township, including Reading city		1,094	948
Reading city		304	----------
Waterloo township		941	942
MCPHERSON COUNTY		21,421	21,614
Battle Hill township		379	429
Bonaville township		281	329
Canton township, including Canton city		1,034	1,050
Canton city		493	420
Castle township, including Windom city		579	660
Windom city		146	165
Delmore township		437	504
Empire township, including Galva city		929	947
Galva city		300	255
Groveland township		573	571
Gypsum Creek township		557	591
Harper township		447	427
Hayes township		625	590
Jackson township		575	684
King City township		523	581
Little Valley township		667	496
Lone Tree township		850	1,089

[3] Exclusive of population of Tonganoxie city.
[4] In 1890 in Elkhorn township only.

TABLE 4.—POPULATION OF KANSAS BY MINOR CIVIL DIVISIONS: 1890 AND 1900—Continued.

MINOR CIVIL DIVISIONS.		1900	1890
McPHERSON COUNTY—Continued.			
McPherson city		2,996	3,172
Ward 1	1,127		
Ward 2	700		
Ward 3	653		
Ward 4	516		
McPherson township		708	699
Marquette township, including Marquette city		1,077	929
Marquette city		489	367
Meridian township		634	765
Mound township, including Mound Ridge city		1,266	1,150
Mound Ridge city		557	443
New Gottland township		591	669
Smoky Hill township, including Lindsborg city		1,952	1,686
Lindsborg city		1,279	968
South Sharps Creek township		460	459
Spring Valley township		731	763
Superior township, including Inman city		1,158	1,001
Inman city		352	----------
Turkey Creek township		766	794
Union township		626	579
MARION COUNTY		20,676	20,539
Blaine township		407	355
Catlin township		660	719
Center township		726	760
Clark township		545	482
Clear Creek township		1,045	1,031
Colfax township		544	408
Doyle township, including Florence city		1,463	1,549
Florence city		1,178	1,229
Durham Park township[1]		638	707
East Branch township		562	572
Fairplay township		485	523
Gale township		656	722
Grant township		610	675
Lehigh township		1,114	890
Liberty township		1,033	1,118
Logan township		511	563
Lost Springs township		761	558
Marion city		1,824	2,047
Ward 1	515		
Ward 2	605		
Ward 3	296		
Ward 4	408		
Menno township		795	799
Milton township		496	432
Moore township[1]		292	----------
Peabody township, including Peabody city		1,920	2,118
Peabody city		1,369	1,474
Risley township, including Hillsboro city		1,530	1,406
Hillsboro city		754	555
Summit township		401	488
West Branch township		883	766
Wilson township		775	851
MARSHALL COUNTY		24,355	23,912
Balderson township		710	773
Blue Rapids township, including Irving city		1,366	1,378
Irving city		366	375
Blue Rapids City township, including Blue Rapids city		1,601	1,477
Blue Rapids city		1,100	936
Center township		564	717
Clear Fork township		1,005	1,014
Cleveland township		513	360
Cottage Hill township		610	619
Elm Creek township		597	586
Franklin township		815	819
Guittard township, including Beattie city		1,207	1,210
Beattie city		633	648
Herkimer township		647	693
Logan township		773	840
Marysville city		2,006	1,913
Ward 1	549		
Ward 2	689		
Ward 3	332		
Ward 4	436		
Marysville township		651	656
Murray township, including Axtell city		1,730	1,615
Axtell city		651	643
Noble township, including Vermilion city		1,554	1,057
Vermilion city		362	----------
Oketo township, including Oketo city		988	1,104
Oketo city		347	334
Richland township, including part of Summerfield city		925	795
Summerfield city (part of)		192	----------
Total for Summerfield city,[2] in Richland and St. Bridget townships.		505	102
Rock township		654	712
St. Bridget township, including part of Summerfield city		980	889
Summerfield city (part of)		313	----------
Vermilion township, including Frankfort city		1,933	1,936
Frankfort city		1,167	1,053
Walnut township		628	720
Waterville township, including Waterville city		1,200	1,265
Waterville city		610	577
Wells township		698	764

[1] Moore township organized from part of Durham Park township since 1890.
[2] In 1890 in Richland township only.
[3] Includes population (106) of Eden township, annexed to Crooked Creek and Mertilla townships since 1890.

MINOR CIVIL DIVISIONS.		1900	1890
MEADE COUNTY		1,581	[3]2,542
Cimarron township		53	184
Crooked Creek township[4]		160	172
Fowler township		253	419
Logan township		134	205
Meade Center township, including Meade city		500	705
Meade city		326	457
Mertilla township[4]		70	72
Odee township		135	183
Sand Creek township		139	217
West Plains township		137	279
MIAMI COUNTY		21,641	19,614
Marysville township		1,535	1,597
Miami township		913	961
Middle Creek township		1,342	1,233
Mound township		745	736
Osage township, including Fontana city		1,171	1,193
Fontana city		237	256
Osawatomie city[5]		4,191	2,662
Ward 1	1,799		
Ward 2	592		
Ward 3	800		
Ward 4	1,000		
Osawatomie township[5]		930	[6]856
Paola city		3,144	2,948
Ward 1	648		
Ward 2	958		
Ward 3	886		
Ward 4	652		
Paola township		785	762
Richland township		1,474	1,370
Stanton township		809	887
Sugar Creek township		935	777
Ten Mile township		1,032	938
Valley township		993	993
Wea township, including Louisburg city		1,642	1,706
Louisburg city		665	760
MITCHELL COUNTY		14,647	15,037
Asherville township		724	702
Beloit city		2,359	2,455
Ward 1	679		
Ward 2	800		
Ward 3	880		
Beloit township		1,234	1,004
Bloomfield township		557	571
Blue Hill township		383	422
Carr Creek township		390	426
Cawker township, including Cawker city		1,398	1,490
Cawker city		816	898
Center township		401	471
Custer township		423	443
Eureka township		336	393
Glen Elder township, including Glen Elder city		1,179	1,070
Glen Elder city		481	407
Hayes township		488	463
Logan township		677	677
Lulu township		687	796
Pittsburg township		571	565
Plum Creek township		500	560
Round Spring township		247	220
Salt Creek township		358	370
Solomon Rapids township		528	574
Turkey Creek township		647	675
Walnut Creek township		560	690
MONTGOMERY COUNTY		29,039	23,104
Caney township, including Caney city		2,235	1,967
Caney city		887	542
Cherokee township		870	735
Cherry township		1,089	940
Cherryvale city		3,472	2,104
Ward 1	622		
Ward 2	1,227		
Ward 3	1,111		
Ward 4	512		
Coffeyville city		4,953	2,282
Ward 1	1,291		
Ward 2	911		
Ward 3	1,719		
Ward 4	1,032		
Drum Creek township		867	855
Fawn Creek township		1,393	1,422
Independence city		4,851	3,127
Ward 1	609		
Ward 2	968		
Ward 3	1,150		
Ward 4	1,293		
Ward 5	831		
Independence township		1,697	1,859
Liberty township, including Liberty city		1,111	1,211
Liberty city		314	344

[4] Part of Eden township annexed since 1890.
[5] Osawatomie city, formerly in Osawatomie township, made independent since 1890.
[6] Exclusive of population of Osawatomie city.

TABLE 4.—POPULATION OF KANSAS BY MINOR CIVIL DIVISIONS: 1890 AND 1900—Continued.

MINOR CIVIL DIVISIONS.		1900	1890
MONTGOMERY COUNTY—Continued.			
Louisburg township, including Elk city		1,993	2,206
Elk city		709	796
Parker township		1,175	857
Rutland township		1,203	1,251
Sycamore township		1,391	1,481
West Cherry township		739	807
MORRIS COUNTY		11,967	11,381
Clarks Creek township		475	467
Council Grove city		2,265	2,211
Ward 1	951		
Ward 2	849		
Ward 3	465		
Council Grove township		445	487
Diamond Valley township		698	523
Dunlap city [1]		400	408
Elm Creek township		1,049	1,060
Four Mile township		351	314
Garfield township		595	637
Grandview township		596	573
Highland township		429	407
Neosho township		727	698
Ohio township		879	734
Parker township, including Parkerville city		863	860
Parkerville city		146	202
Rolling Prairie township, including White city		1,152	999
White city		532	391
Valley township [1]		519	[2] 519
Warren township		524	484
MORTON COUNTY [3]		304	724
Cimarron township		79	----------
Richfield township, including Richfield city		127	----------
Richfield city		61	164
Taloga township		98	----------
NEMAHA COUNTY		20,376	19,249
Adams township		689	609
Berwick township		821	826
Capioma township		811	797
Clear Creek township		900	805
Gilman township, including Oneida city		951	981
Oneida city		279	311
Granada township		693	714
Harrison township, including Goffs city		1,213	970
Goffs city		365	----------
Home township, including Centralia city		1,610	1,384
Centralia city		655	534
Illinois township, including Corning city		1,095	929
Corning city		425	291
Marion township		875	867
Mitchell township		816	713
Nemaha township		653	659
Neuchatel township		652	631
Red Vermilion township		605	627
Reilly township		703	612
Richmond township		922	914
Rock Creek township, including Sabetha city		2,380	2,078
Sabetha city		1,646	1,368
Seneca city		1,846	2,032
Ward 1	450		
Ward 2	649		
Ward 3	747		
Washington township		1,002	1,000
Wetmore township, including Wetmore city		1,139	1,101
Wetmore city		434	522
NEOSHO COUNTY		19,254	18,561
Big Creek township		987	1,070
Canville township		1,086	1,103
Centerville township		1,068	1,118
Chanute city		4,208	2,826
Ward 1	675		
Ward 2	927		
Ward 3	908		
Ward 4	1,698		
Chetopa township, including Thayer city		1,579	1,499
Thayer city		542	544
Erie township, including Erie city		2,221	2,296
Erie city		1,111	1,176
Grant township		1,271	1,351
Ladore township		975	1,045
Lincoln township		920	1,018
Mission township, including St. Paul city		1,944	2,152
St. Paul city [4]		1,047	1,097
NEOSHO COUNTY—Continued.			
Shiloh township		975	1,002
Tioga township		1,026	994
Walnut Grove township		994	1,087
NESS COUNTY		4,535	4,944
Bazine township		571	563
Center township, including Ness city		637	999
Ness city		505	869
Eden township		235	252
Forrester township		229	187
Franklin township		455	513
Highpoint township		361	399
Johnson township		143	247
Nevada township		586	600
Ohio township		490	410
Waring township		728	774
NORTON COUNTY		11,325	10,617
Aldine township		408	324
Almelo township		262	254
Almena city [5]		491	366
Almena township [5]		820	[6] 729
Belle Plaine township		267	266
Center township [7]		667	[8] 688
Crystal township		390	411
Emmett township		526	504
Garfield township		384	350
Grant township		729	522
Harrison township		490	636
Highland township		309	269
Lenora city [9]		247	231
Lenora township [9]		278	[10] 229
Leota township		883	822
Lincoln township		227	264
Modell township		322	350
Noble township		260	220
Norton city [7]		1,202	1,074
Orange township		273	229
Rock Branch township		415	447
Rockwell township		397	363
Sand Creek township		332	316
Solomon township		380	399
West Union township		366	354
OSAGE COUNTY		23,659	25,062
Agency township, including Quenemo city		1,337	1,388
Quenemo city		682	643
Arvonia township		722	770
Barclay township		877	721
Burlingame township, including Burlingame city		2,988	2,942
Burlingame city		1,436	1,472
Dragoon township		816	734
Elk township		1,371	1,292
Fairfax township		878	932
Grant township		968	935
Junction township		1,188	1,185
Lincoln township		726	714
Melvern township, including Melvern city		1,506	1,543
Melvern city		469	461
Olivet township		932	867
Osage city		2,792	3,469
Ward 1	961		
Ward 2	600		
Ward 3	720		
Ward 4	511		
Ridgeway township, including Carbondale city		1,447	1,720
Carbondale city		625	847
Scranton township, including Scranton city		2,218	2,451
Scranton city		1,099	1,572
Superior township		1,103	1,544
Valley Brook township, including Lyndon city		1,790	1,855
Lyndon city		1,004	935
OSBORNE COUNTY		11,844	12,083
Bethany township		625	619
Bloom township		559	604
Corinth township		463	462
Covert township		307	369
Delhi township		629	567
Grant township		362	439
Hancock township		304	341
Hawkeye township		415	518
Independence township		276	340
Jackson township		531	449
Kill Creek township		307	325

[1] Dunlap city, formerly in Valley township, made independent since 1890.
[2] Exclusive of population of Dunlap city.
[3] Townships reorganized since 1890; comparisons can not be made.
[4] Formerly Osage Mission.
[5] Almena city, formerly in Almena township, made independent since 1890.
[6] Exclusive of population of Almena city.
[7] Norton city, formerly in Center township, made independent since 1890.
[8] Exclusive of population of Norton city.
[9] Lenora city, formerly in Lenora township, made independent since 1890.
[10] Exclusive of population of Lenora city.

TABLE 4.—POPULATION OF KANSAS BY MINOR CIVIL DIVISIONS: 1890 AND 1900—Continued.

MINOR CIVIL DIVISIONS.	1900	1890
OSBORNE COUNTY—Continued.		
Lawrence township	346	411
Liberty township	278	159
Mt. Ayr township	380	437
Natoma township	300	141
Osborne city	1,075	1,174
Penn township	559	552
Ross township, including Downs city	1,526	1,569
Downs city	938	938
Round Mound township	323	264
Sumner township, including Alton city	758	853
Alton city	287	338
Tilden township	484	512
Valley township	383	338
Victor township	331	317
Winfield township	323	323
OTTAWA COUNTY	11,182	12,581
Bennington township, including Bennington city	799	800
Bennington city	389	390
Blaine township	396	437
Buckeye township	372	419
Center township	289	394
Chapman township	422	506
Concord township	435	498
Culver township	667	635
Durham township	184	256
Fountain township	620	653
Garfield township	483	518
Grant township	275	405
Henry township	270	382
Lincoln township	468	555
Logan township	522	663
Minneapolis city	1,727	1,756
Morton township	672	697
Ottawa township	275	390
Richland township	339	417
Sheridan township, including Delphos city	1,122	1,146
Delphos city	648	561
Sherman township	411	544
Stanton township	434	510
PAWNEE COUNTY	5,084	5,204
Ash Valley township	163	180
Browns Grove township	300	265
Conkling township	76	67
Garfield township	483	389
Grant township	202	177
Keysville township	177	155
Larned city	1,583	1,861
Ward 1	468	
Ward 2	455	
Ward 3	390	
Ward 4	270	
Larned township	474	495
Logan township	196	172
Pawnee township	264	319
Pleasant Ridge township	208	179
Pleasant Valley township	440	439
River township	305	279
Walnut township	213	227
PHILLIPS COUNTY	14,442	13,661
Arcade township	531	547
Beaver township	556	414
Belmont township	458	410
Bow Creek township	389	372
Crystal township	528	516
Dayton township	513	426
Deer Creek township	493	499
Freedom township	491	385
Glenwood township	422	328
Granite township	691	592
Greenwood township	426	471
Kirwin township, including Kirwin city	1,007	1,180
Kirwin city	586	689
Logan township, including Logan city	763	701
Logan city	449	390
Long Island township	1,007	877
Mound township	462	539
Phillipsburg township, including Phillipsburg city	1,502	1,633
Phillipsburg city	1,008	992
Plainview township	265	173
Plum township	819	705
Prairie View township	627	656
Rushville township	335	327
Solomon township	609	679
Sumner township	498	415
Towanda township	281	208
Valley township	341	280
Walnut township	428	328

MINOR CIVIL DIVISIONS.	1900	1890
POTTAWATOMIE COUNTY	18,470	17,722
Belvue township	863	784
Blue township	687	730
Blue Valley township	814	882
Center township	458	427
Clear Creek township	581	844
Emmet township	381	344
Grant township, including Havensville city	989	750
Havensville city	437	----------
Green township	662	635
Lincoln township	400	433
Lone Tree township	749	530
Louisville township, including Louisville city	973	980
Louisville city	336	382
Mill Creek township, including Onaga city	1,221	1,078
Onaga city	598	423
Pottawatomie township	915	955
Rock Creek township, including Westmoreland city	1,098	938
Westmoreland city	620	478
St. Clere township	347	339
St. George township	561	544
St. Marys township, including St. Marys city	2,155	2,163
St. Marys city	1,390	1,174
Shannon township	670	520
Sherman township	504	540
Spring Creek township	366	427
Union township	596	628
Vienna township	369	346
Wamego township, including Wamego city	2,111	1,905
Wamego city	1,618	1,473
PRATT COUNTY	7,085	8,118
Banner township	256	281
Carmi township	395	379
Center township[1]	260	[2] 310
Elm township	298	315
Gove township	192	277
Grant township	386	345
Haynesville township	723	773
Iuka township	734	815
Logan township	246	278
McClelland township	199	318
McPherson township	369	421
Naron township	543	540
Paxon township	343	404
Pratt city[1]	1,213	1,418
Richland township	313	307
Saratoga township	107	234
Springvale township	199	194
Valley township	809	509
RAWLINS COUNTY	5,241	6,756
Achilles township	306	217
Arbor township	135	171
Atwood township, including Atwood city	695	657
Atwood city	486	450
Beaver township	216	246
Burntwood township	300	648
Celia township	282	527
Clinton township	347	359
Driftwood township[3]	391	585
Elk township[3]	206	----------
Grant township	115	181
Herndon township	542	644
Jefferson township	156	211
Laing township	248	280
Logan township	138	327
Ludell township[3]	314	506
Mikesell township	108	121
Mirage township	163	264
Richland township[3]	302	383
Rotate township	120	230
Union township	157	199
RENO COUNTY	29,027	27,079
Albion township	726	540
Arlington city[4]	312	----------
Arlington township[4]	331	[5] 745
Bell township	450	481
Castleton township	523	448
Center township	690	592
Clay township	647	558
Enterprise township	517	464
Grant township[6]	584	[7] 579
Grove township[8]	451	1,022
Haven township	1,369	1,248
Hayes township	621	595
Huntsville township	554	482

[1] Pratt city, formerly in Center township, made independent since 1890.
[2] Exclusive of population of Pratt city.
[3] Elk township organized from parts of Driftwood, Ludell, and Richland townships since 1890.
[4] Arlington city, formerly in Arlington township, made independent since 1890.
[5] Includes population of Arlington city, not separately returned in 1890.
[6] Nickerson city, formerly in Grant township, made independent since 1890.
[7] Exclusive of population of Nickerson city.
[8] Part taken to form Miami township since 1890.

TABLE 4.—POPULATION OF KANSAS BY MINOR CIVIL DIVISIONS: 1890 AND 1900—Continued.

MINOR CIVIL DIVISIONS.		1900	1890
RENO COUNTY—Continued.			
Hutchinson city		9,379	8,682
Ward 1	1,861		
Ward 2	1,647		
Ward 3	1,224		
Ward 4	1,350		
Ward 5	1,935		
Ward 6	1,362		
Langdon township		568	456
Lincoln township		951	861
Little River township		985	659
Loda township		516	541
Medford township		483	555
Medora township		394	306
Miami township [1]		694	----------
Nickerson city [2]		1,038	1,662
Ninnescah township		333	348
Plevna township		506	314
Reno township [3]		604	[4] 504
Roscoe township		338	344
Salt Creek township		734	750
South Hutchinson city [3]		225	321
Sumner township		471	401
Sylvia city [5]		220	205
Sylvia township [5]		383	[6] 328
Troy township		282	249
Valley township		937	843
Walnut township		703	580
Westminster township		508	416
REPUBLIC COUNTY		18,248	19,002
Albion township, including Narka city		965	858
Narka city		258	----------
Beaver township		612	640
Belleville city		1,833	1,868
Ward 1	763		
Ward 2	749		
Ward 3	321		
Belleville township		658	721
Big Bend township, including Republic city		1,013	1,094
Republic city		241	228
Cortland township, including Cortland city		990	961
Cortland city		286	267
Elk Creek township		757	784
Fairview township		894	858
Farmington township		753	843
Freedom township		667	734
Grant township		800	903
Jefferson township		649	725
Liberty township		747	755
Lincoln township		709	756
Norway township		726	696
Richland township, including Cuba city		1,322	1,321
Cuba city		445	415
Rose Creek township		738	818
Scandia township, including Scandia city		1,297	1,394
Scandia city		598	653
Union township		740	836
Washington township		776	783
White Rock township		602	654
RICE COUNTY		14,745	14,451
Atlanta township		508	679
Center township		507	588
Eureka township		602	542
Farmer township		636	721
Galt township		453	431
Harrison township		419	(7)
Lincoln township		688	847
Lyons city		1,736	1,754
Ward 1	493		
Ward 2	356		
Ward 3	394		
Ward 4	493		
Mitchell township		502	552
Pioneer township		463	565
Raymond township		798	904
Rockville township		454	343
Sterling township, including Sterling city		2,671	2,522
Sterling city		2,002	1,641
Ward 1	314		
Ward 2	650		
Ward 3	496		
Ward 4	542		
Union township, including Little River city		1,454	1,196
Little River city		457	340
Valley township		605	592
Victoria township, including Geneseo city		1,042	1,072
Geneseo city		466	399
Washington township		691	656
Wilson township		516	487

[1] Organized from part of Grove township since 1890.
[2] Formerly in Grant township, made independent since 1890.
[3] South Hutchinson city, formerly in Reno township, made independent since 1890.
[4] Exclusive of population of South Hutchinson city.
[5] Sylvia city, formerly in Sylvia township, made independent since 1890.
[6] Exclusive of population of Sylvia city.
[7] Not separately returned in 1890.
[8] Plainville city, formerly in Plainville township, made independent since 1890.

MINOR CIVIL DIVISIONS.		1900	1890
RILEY COUNTY		13,828	13,183
Ashland township		264	281
Bala township, including Leonardville city		1,200	1,326
Leonardville city		335	410
Center township		491	496
Fancy Creek township		496	549
Grant township		478	529
Jackson township, including Randolph city		913	861
Randolph city		372	305
Madison township		1,145	1,027
Manhattan city		3,438	3,004
Ward 1	845		
Ward 2	920		
Ward 3	903		
Ward 4	770		
Manhattan township		1,190	995
May Day township		515	570
Ogden township, including Ogden city		1,050	978
Ogden city		232	173
Sherman township		595	588
Swede Creek township		780	797
Wild Cat township		631	595
Zeandale township		642	587
ROOKS COUNTY		7,960	8,018
Alcona township		146	120
Ash Rock township		436	401
Belmont township		348	330
Bow Creek township		275	198
Corning township		261	300
Farmington township		258	246
Greenfield township		163	235
Hobart township		180	203
Iowa township		213	327
Lanark township		283	271
Logan township		386	425
Lowell township		489	531
Medicine township		219	236
Northampton township		309	309
Paradise township		502	490
Plainville city [8]		378	347
Plainville township [8]		549	[9] 626
Richland township		197	193
Rush township		212	206
Stockton city [10]		1,080	880
Stockton township [10]		270	[11] 260
Sugar Loaf township		232	172
Twin Mound township		294	367
Walton township		330	345
RUSH COUNTY		6,134	5,204
Alexander township		186	212
Banner township		340	243
Belle Prairie township		213	201
Big Timber township		492	428
Brookdale township		260	310
Center township		310	350
Fairview township		316	269
Garfield township		385	312
Hampton township [12]		292	[13] 309
Illinois township		411	256
La Crosse city [14]		536	513
La Crosse township [14]		261	[15] 214
Lone Star township		552	384
McCracken city [12]		312	281
Pioneer township		603	489
Pleasantdale township		446	292
Union township		219	141
RUSSELL COUNTY		8,489	7,333
Big Creek township		593	480
Center township		1,133	1,170
Fairfield township		260	228
Fairview township, including Lucas city		2,024	1,563
Lucas city		277	----------
Lincoln township		1,088	709
Paradise township		580	637
Plymouth township		1,134	1,096
Russell township, including Russell city		1,332	1,159
Russell city		1,143	961
Winterset township		345	291
SALINE COUNTY		17,076	17,442
Cambria township		744	725
Dayton township		495	486
Elm Creek township		555	564

[9] Exclusive of population of Plainville city.
[10] Stockton city, formerly in Stockton township, made independent since 1890.
[11] Exclusive of population of Stockton city.
[12] McCracken city, formerly in Hampton township, made independent since 1890.
[13] Exclusive of population of McCracken city.
[14] La Crosse city, formerly in La Crosse township, made independent since 1890.
[15] Exclusive of population of La Crosse city.

TABLE 4.—POPULATION OF KANSAS BY MINOR CIVIL DIVISIONS: 1890 AND 1900—Continued.

MINOR CIVIL DIVISIONS.		1900	1890
SALINE COUNTY—Continued.			
Eureka township, including Gypsum city		1,004	974
Gypsum city		552	530
Falun township		603	595
Glendale township		288	315
Greeley township		617	597
Gypsum township		498	505
Liberty township		403	472
Ohio township		553	469
Pleasant Valley township		395	471
Salina city		6,074	6,149
Ward 1	1,030		
Ward 2	1,547		
Ward 3	1,938		
Ward 4	1,559		
Smoky Hill township		704	621
Smoky View township, including Assaria city		1,094	1,187
Assaria city		214	180
Smolan township		718	678
Solomon township		488	536
Spring Creek township, including Brookville city		729	817
Brookville city		292	345
Summit township		183	178
Walnut township		498	663
Washington township		433	440
SCOTT COUNTY		1,098	1,262
Beaver township		156	215
Isabel township		81	98
Keystone township		199	206
Lake township		77	122
Michigan township		59	148
Scott township, including Scott city		362	325
Scott city		212	229
Valley township		164	148
SEDGWICK COUNTY		44,037	43,626
Afton township		470	442
Attica township, including Goddard city		804	815
Goddard city		225	210
Delano township		665	729
Eagle township		638	642
Erie township		279	318
Garden Plain township		830	751
Grand River township		433	375
Grant township, including part of Valley Center city		727	737
Valley Center city (part of)		[1] 31	----------
Total for Valley Center city,[1] in Grant and Valley Center townships.		343	167
Greeley township, including Mt. Hope city		958	850
Mt. Hope city		327	241
Gypsum township		866	786
Illinois township		451	484
Kechi township		831	932
Lincoln township		648	646
Minneha township		567	571
Morton township, including Cheney city		838	695
Cheney city		429	304
Ninnescah township, including Clearwater city		808	856
Clearwater city		368	408
Ohio township		492	555
Park township		818	824
Payne township		709	708
Rockford township, including part of Mulvane city		1,154	1,137
Mulvane city (part of)		239	232
Total for Mulvane city, in Rockford township, Sedgwick county, and Gore township, Sumner county.		667	724
Salem township		733	745
Sherman township		850	790
Union township, including Colwich city		832	931
Colwich city[2]		225	212
Valley Center township, including part of Valley Center city.		996	1,006
Valley Center city (part of)		312	----------
Viola township		510	537
Waco township		1,080	1,028
Wichita city		24,671	23,853
Ward 1	4,296		
Ward 2	4,427		
Ward 3	4,873		
Ward 4	5,691		
Ward 5	2,764		
Ward 6	2,620		
Wichita township		379	883
SEWARD COUNTY[3]		822	1,503
Fargo township		143	----------
Liberal city		426	----------
Liberal township		146	----------
Seward township		107	----------

[1] Given in 1890 as in Valley Center township only.
[2] Given as Cohvich in 1890.
[3] Townships reorganized since 1890; comparisons can not be made.
[4] Part of Topeka township annexed to Topeka city since 1890.
[5] Union township organized from parts of Adell and Sheridan townships since 1890.
[6] Goodland city, formerly in Itasca township, made independent since 1890.
[7] Exclusive of population of Goodland city.

MINOR CIVIL DIVISIONS.		1900	1890
SHAWNEE COUNTY		53,727	49,172
Auburn township		1,022	948
Dover township		1,098	1,094
Menoken township		956	862
Mission township		1,186	1,215
Monmouth township		1,386	1,279
Rossville township, including Rossville city		1,636	1,456
Rossville city		555	420
Silver Lake township, including Silver Lake city		1,049	882
Silver Lake city		259	256
Soldier township		3,141	2,762
Tecumseh township		1,190	1,085
Topeka city[4]		33,608	31,007
Ward 1	6,628		
Ward 2	8,650		
Ward 3	7,571		
Ward 4	6,119		
Ward 5	3,649		
Ward 6	991		
Topeka township[4]		6,572	5,774
Williamsport township		883	808
SHERIDAN COUNTY		3,819	3,733
Adell township[5]		302	468
Bloomfield township		136	196
Bow Creek township		286	265
Kenneth township, including Hoxie city		369	379
Hoxie city		250	245
Logan township		284	251
Parnell township		321	202
Prairie Dog township		200	184
Saline township		340	413
Sheridan township[5]		479	460
Solomon township		422	388
Spring Brook township		235	300
Union township[6]		225	----------
Valley township		220	227
SHERMAN COUNTY		3,841	5,261
Goodland city[6]		1,059	1,027
Grant township		334	493
Iowa township		59	228
Itasca township[6]		160	[7] 219
Lincoln township[8]		193	----------
Llanos township		215	328
Logan township		168	325
McPherson township[8]		101	537
Shermanville township		58	267
Smoky township		301	515
State Line township		201	377
Union township		131	242
Voltaire township		204	419
Washington township		157	284
SMITH COUNTY		16,384	15,613
Banner township		503	483
Beaver township		502	429
Blaine township		740	668
Cedar township		945	807
Center township[9]		534	[10] 496
Cora township		596	605
Crystal Plains township		550	574
Dor township		336	403
Garfield township		401	369
Gaylord city[11]		302	314
German township		518	491
Harlan township		509	666
Harvey township		753	721
Houston township[11]		447	[12] 470
Lane township		701	628
Lebanon city[13]		590	301
Lincoln township		463	501
Logan township		609	597
Martin township		669	663
Oak township[13]		862	[14] 795
Pawnee township		476	526
Pleasant township		535	621
Smith Center city[9]		1,142	767
Swan township		520	539
Valley township		503	483
Washington township		474	536
Webster township		522	545
White Rock township		682	615
STAFFORD COUNTY		9,829	8,520
Albano township		336	269
Byron township		392	312
Clear Creek township		250	309

[8] Lincoln township organized from part of McPherson township since 1890.
[9] Smith Center city, formerly in Center township, made independent since 1890.
[10] Exclusive of population of Smith Center city.
[11] Gaylord city, formerly in Houston township, made independent since 1890
[12] Exclusive of population of Gaylord city.
[13] Lebanon city, formerly in Oak township, made independent since 1890.
[14] Exclusive of population of Lebanon city.

TABLE 4.—POPULATION OF KANSAS BY MINOR CIVIL DIVISIONS: 1890 AND 1900—Continued.

MINOR CIVIL DIVISIONS.	1900	1890
STAFFORD COUNTY—Continued.		
Cleveland township	245	142
Cooper township	635	630
Douglas township	219	167
Fairview township	477	433
Farmington township, including Macksville city	506	462
Macksville city	248	156
Hayes township	408	342
Lincoln township	339	349
Ohio township	433	435
Putnam township	274	267
Richland township	307	312
Rose Valley township	444	343
St. John township, including St. John city	1,241	1,128
St. John city	869	865
Seward township	828	556
Stafford township, including Stafford city	1,518	1,075
Stafford city	1,068	640
Union township	496	499
York township	481	490
STANTON COUNTY[1]	327	1,031
Mitchell township	165	----------
Roanoke township	107	----------
Stanton township, including Johnson city	55	----------
Johnson city	15	143
STEVENS COUNTY	620	[2] 1,418
Center township[3]	172	[4] 135
Harmony township[5]	246	153
Hugoton city[6]	54	136
Voorhees township[7]	148	98
SUMNER COUNTY	25,631	30,271
Avon township	369	454
Belle Plaine township, including Belle Plaine city	1,300	1,474
Belle Plaine city	551	659
Bluff township	524	696
Caldwell city	1,574	1,642
Ward 1 — 624		
Ward 2 — 479		
Ward 3 — 471		
Caldwell township	656	840
Chikaskia township	328	464
Conway township, including part of Conway Springs city	1,267	1,174
Conway Springs city (part of)	653	----------
Total for Conway Springs city,[8] in Conway and Springdale townships.	714	681
Creek township	348	494
Dixon township, including Argonia city	752	940
Argonia city	309	376
Downs township	540	762
Eden township	468	487
Falls township	754	1,031
Gore township, including part of Mulvane city	982	1,142
Mulvane city (part of)	428	492
[For total see Rockford township, Sedgwick county.]		
Greene township	387	567
Guelph township	785	1,031
Harmon township	507	671
Illinois township	419	606
Jackson township	509	709
London township	712	785
Morris township	306	463
Osborn township	509	638
Oxford township, including Oxford city	1,135	1,448
Oxford city	567	665
Palestine township	521	632
Ryan township	597	748
Seventy-six township	498	602
South Haven township, including Hunnewell and South Haven cities.	1,430	1,627
Hunnewell city	233	168
South Haven city	411	465
Springdale township, including part of Conway Springs city.	510	531
Conway Springs city (part of)	61	----------
Sumner township	502	545
Valverde township	505	674
Walton township, including Geuda city	1,016	1,325
Geuda city	218	355

MINOR CIVIL DIVISIONS.	1900	1890
SUMNER COUNTY—Continued.		
Wellington city	4,245	4,391
Ward 1 — 625		
Ward 2 — 905		
Ward 3 — 986		
Ward 4 — 1,108		
Ward 5 — 621		
Wellington township	676	678
THOMAS COUNTY	4,112	5,538
Barrett township	203	486
Hale township[9]	312	570
Kingery township	203	470
Lacey township	204	185
Morgan township, including Colby city	976	1,009
Colby city	641	516
Randall township	847	1,040
Rovohl township	359	454
Smith township	285	272
Summers township	296	552
Wendell township	427	500
TREGO COUNTY	2,722	2,535
Collyer township	531	480
Franklin township	182	176
Glencoe township	146	136
Ogallah township	575	437
Riverside township	241	209
Wakeeney township, including Wakeeney city	808	851
Wakeeney city	394	439
Wilcox township	239	246
WABAUNSEE COUNTY	12,813	11,720
Alma township, including Alma city	1,529	1,702
Alma city	966	1,125
Farmer township	353	385
Garfield township	762	716
Kaw township	793	701
Maple Hill township	1,123	882
Mill Creek township	638	642
Mission Creek township	1,255	1,080
Newbury township	1,507	1,296
Plumb township	1,163	906
Rock Creek township	740	757
Wabaunsee township	1,188	1,025
Washington township	386	400
Wilmington township, including Eskridge city	1,376	1,228
Eskridge city	612	548
WALLACE COUNTY	1,178	[10] 2,468
Harrison township	130	209
Morton township	117	218
North township[11]	38	----------
Sharon Springs city[12]	180	178
Sharon Springs township[13]	208	[14] 612
Stockholm township[15]	90	----------
Wallace township	239	652
Weskan township	176	350
WASHINGTON COUNTY	21,963	22,894
Barnes township, including Barnes city	1,002	916
Barnes city	383	----------
Brantford township	737	836
Charleston township	637	652
Clifton township, including parts of Clifton and Vining cities.	1,082	1,201
Clifton city (part of)	317	332
[For total see Mulberry township, Clay county.]		
Vining city (part of)	131	142
[For total see Mulberry township, Clay county.]		
Coleman township	646	708
Farmington township	756	699
Franklin township	831	861
Grant township	732	816
Greenleaf city[16]	854	916
Greenleaf township[16]	646	[17] 644
Haddam township, including Haddam city	1,095	1,138
Haddam city	355	419

[1] Comparison with population for 1890 can not be made; information as to changes in minor civil divisions incomplete.

[2] Includes population (896) of Cleveland, Dermot, Lafayette, Lincoln, Moscow, Niagara, and Woodsdale townships.

[3] Included Hugoton city in 1890. Cleveland and Lincoln townships annexed since 1890.

[4] Exclusive of population of Hugoton city.

[5] Dermot, Moscow, and Woodsdale townships annexed since 1890.

[6] Formerly in Center township; made independent since 1890.

[7] Lafayette and Niagara townships annexed since 1890.

[8] Given in 1890 as in Conway township only.

[9] Given as Hall in 1890.

[10] Includes population (249) of Vega township; parts annexed to North and Sharon Springs townships and part taken to form Stockholm township since 1890.

[11] Organized from part of Sharon Springs township since 1890; part of Vega township subsequently annexed.

[12] Formerly in Sharon Springs township; made independent since 1890.

[13] Included Sharon Springs city in 1890; part taken to form North township and part of Vega township annexed since 1890.

[14] Exclusive of population of Sharon Springs city.

[15] Organized from part of Vega township since 1890.

[16] Greenleaf city, formerly in Greenleaf township, made independent since 1890.

[17] Exclusive of population of Greenleaf city.

TABLE 4.—POPULATION OF KANSAS BY MINOR CIVIL DIVISIONS: 1890 AND 1900—Continued.

MINOR CIVIL DIVISIONS.	1900	1890
WASHINGTON COUNTY—Continued.		
Hanover city [1]	987	905
Hanover township [1]	751	[2] 854
Highland township	488	548
Independence township	659	805
Kimeo township	627	658
Lincoln township	638	604
Linn township	938	982
Little Blue township	705	765
Logan township	601	688
Lowe township	626	549
Mill Creek township	794	796
Sheridan township	644	763
Sherman township	888	953
Strawberry township	732	736
Union township	636	553
Washington city [3]	1,575	1,613
Washington township [3]	656	[4] 737
WICHITA COUNTY	1,197	[5] 1,827
Edwards township [6]	528	542
Leoti township,[7] including Coronado and Leoti cities	464	419
Coronado city	10	----------
Leoti city	151	341
Whitewoman township [8]	205	192
WILSON COUNTY	15,621	15,286
Cedar township, including Altoona city	998	1,006
Altoona city	299	265
Center township, including Fredonia city	2,415	2,430
Fredonia city	1,650	1,515
Chetopa township	753	817
Clifton township,[9] including Buffalo city	1,030	1,009
Buffalo city	299	----------
Colfax township	924	1,008
Duck Creek township	569	559
Fall River township	1,174	1,203
Guilford township	728	677
Neodesha township, including Neodesha city	2,667	2,365
Neodesha city	1,772	1,528
Newark township	790	786
Pleasant Valley township	880	945
Prairie township	430	461
WILSON COUNTY—Continued.		
Talleyrand township	750	678
Verdigris township [6]	839	1,342
Webster township [9]	674	----------
WOODSON COUNTY	10,022	9,021
Belmont township	669	634
Center township, including Yates Center city	2,218	1,855
Yates Center city	1,634	1,305
Eminence township	605	411
Everett township	823	736
Liberty township	859	898
Neosho Falls township, including Neosho Falls city	1,532	1,408
Neosho Falls city	763	606
North township	502	470
Owl Creek township	710	788
Perry township	531	530
Toronto township, including Toronto city	1,573	1,341
Toronto city	695	552
WYANDOTTE COUNTY	73,227	54,407
Argentine city	5,878	4,732
Ward 1	1,140	
Ward 2	2,050	
Ward 3	1,232	
Ward 4	1,456	
Bonner Springs city [10]	609	----------
Delaware township [10]	1,788	[11] 1,765
Kansas City township, coextensive with Kansas City	51,418	38,816
Kansas City:		
Ward 1	5,606	
Ward 2	8,713	
Ward 3	9,839	
Ward 4	6,553	
Ward 5	8,923	
Ward 6	11,784	
Prairie township	1,187	1,042
Quindaro township	2,810	1,997
Rosedale city	3,270	2,276
Ward 1	685	
Ward 2	610	
Ward 3	953	
Ward 4	1,022	
Shawnee township	2,924	2,068
Wyandotte township	3,343	2,211

[1] Hanover city, formerly in Hanover township, made independent since 1890.
[2] Exclusive of population of Hanover city.
[3] Washington city, formerly in Washington township, made independent since 1890.
[4] Exclusive of population of Washington city.
[5] Includes population (674) of Beaver, Coronado, Sinn (given as Linn in 1890), Sumner, and Yates townships.
[6] Beaver township annexed since 1890.
[7] Coronado township and part of Sinn township annexed since 1890.
[8] Sumner and Yates townships and part of Sinn township annexed since 1890.
[9] Webster township organized from parts of Clifton and Verdigris townships since 1890.
[10] Bonner Springs city, formerly in Delaware township, made independent since 1890.
[11] Includes population of Bonner Springs city, not separately returned in 1890.

There are 356 incorporated cities in Kansas, for which the population in 1900 is separately returned, and these incorporated places are presented in table 5 in alphabetical order, being abstracted from table 4, in which they are presented in detail under the counties in which they are severally situated.

TABLE 5.—POPULATION OF THE INCORPORATED CITIES OF KANSAS: 1890 AND 1900.

CITIES.	POPULATION. 1900	POPULATION. 1890	CITIES.	POPULATION. 1900	POPULATION. 1890	CITIES.	POPULATION. 1900	POPULATION. 1890
Abilene city	3,507	3,547	Belleville city	1,833	1,868	Chapman city	627	435
Alma city	966	1,125	Beloit city	2,359	2,455	Cheney city	429	304
Almena city	491	366	Bennington city	389	390	Cherokee city	1,326	1,087
Altamont city	546	454	Bird city	88	145	Cherryvale city	3,472	2,104
Alton city	287	338	Blue Mound city	738	689	Chetopa city	2,019	2,265
Altoona city	299	265	Blue Rapids city	1,100	936	Cimarron city	237	----------
Americus city	332	393	Bluff city	200	194	Circleville city	223	215
Anthony city	1,179	1,806	Bonner Springs city	609	----------	Clay Center city	3,069	2,802
Arcadia city	538	518	Brainerd city	70	180	Clearwater city	368	408
Argentine city	5,878	4,732	Bronson city	361	352	Clifton city	609	622
Argonia city	309	376	Brookville city	292	345	Clyde city	1,157	1,137
Arkansas City	6,140	8,347	Buffalo city	299	----------	Coffeyville city	4,953	2,282
Arlington city	312	----------	Burden city	519	508	Colby city	641	516
Ashland city	493	459	Burlingame city	1,436	1,472	Coldwater city	263	480
Assaria city	214	180	Burlington city	2,418	2,239	Colony city	483	474
Atchison city	15,722	13,963	Burr Oak city	671	597	Columbus city	2,310	2,160
Attica city	311	553	Burrton city	627	695	Colwich city	225	212
Atwood city	486	450	Caldwell city	1,574	1,642	Concordia city	3,401	3,184
Augusta city	1,197	1,343	Caney city	887	542	Conway Springs city	714	681
Axtell city	651	643	Canton city	493	420	Coolidge city	288	472
Baldwin city	1,017	935	Carbondale city	625	847	Corning city	425	291
Barnes city	383	----------	Cawker city	816	898	Coronado city	10	----------
Baxter Springs city	1,641	1,248	Cedarvale city	932	640	Cortland city	286	267
Beattie city	633	648	Centralia city	655	534	Cottonwood Falls city	842	770
Belle Plaine city	551	659	Chanute city	4,208	2,826	Council Grove city	2,265	2,211

TABLE 5.—POPULATION OF THE INCORPORATED CITIES OF KANSAS: 1890 AND 1900—Continued.

CITIES.	POPULATION.	
	1900	1890
Cuba city	445	415
Delphos city	648	561
Denton city	247	----------
Dexter city	380	371
Dighton city	194	304
Dodge city	1,942	1,763
Doniphan city	196	347
Douglass city	755	737
Downs city	938	938
Dunlap city	400	408
Edgerton city	310	321
Edna city	374	321
Effingham city	634	361
El Dorado city	3,466	3,339
Elk city	709	796
Ellinwood city	760	684
Ellis city	932	1,107
Ellsworth city	1,549	1,620
Elwood city	623	377
Empire city	2,258	923
Emporia city	8,223	7,551
Englewood city	181	175
Enterprise city	798	804
Erie city	1,111	1,176
Eskridge city	612	548
Eudora city	640	618
Eureka city	2,091	2,259
Everest city	502	478
Fairview city	395	----------
Fall River city	371	454
Florence city	1,178	1,229
Fontana city	237	256
Ford city	82	148
Fort Scott city	10,322	11,946
Frankfort city	1,167	1,053
Fredonia city	1,650	1,515
Freeport city	83	138
Frontenac city	1,805	600
Fulton city	424	506
Galena city	10,155	2,496
Galva city	300	255
Garden city	1,590	1,490
Gardner city	475	515
Garnett city	2,078	2,191
Gaylord city	302	314
Geneseo city	466	399
Geuda city	218	355
Girard city	2,473	2,541
Glasco city	509	461
Glen Elder city	481	407
Goddard city	225	210
Goffs city	365	----------
Goodland city	1,059	1,027
Gove city	162	118
Grainfield city	115	99
Great Bend city	2,470	2,450
Greeley city	394	514
Greenleaf city	854	916
Greensburg city	343	515
Grenola city	666	608
Gypsum city	552	530
Haddam city	355	419
Halstead city	914	1,071
Hamlin city	258	216
Hanover city	987	903
Harper city	1,151	1,579
Hartford city	553	441
Havensville city	437	----------
Hays city	1,136	1,242
Hazelton city	143	319
Hepler city	215	269
Herington city	1,607	1,353
Hiawatha city	2,829	2,486
Highland city	780	493
Hill city	468	545
Hillsboro city	754	555
Hoisington city	789	446
Holton city	3,082	2,727
Hope city	557	632
Horace city	90	150
Horton city	3,398	3,316
Howard city	1,207	1,015
Hoxie city	250	245
Hugoton city	54	136
Humboldt city	1,402	1,361
Hunnewell city	233	168
Huron city	200	----------
Hutchinson city	9,379	8,682
Independence city	4,851	3,127
Inman city	352	----------
Iola city	5,791	1,706
Irving city	366	375
Jamestown city	400	372
Jetmore city	230	324

CITIES.	POPULATION.	
	1900	1890
Jewell city	736	702
Johnson city	15	143
Junction city	4,695	4,502
Kanopolis city	240	272
Kansas City	51,418	38,316
Kincaid city	364	284
Kingman city	1,785	2,390
Kinsley city	780	771
Kiowa city	765	893
Kirwin city	586	689
La Crosse city	536	513
Lacygne city	1,037	1,135
Laharpe city	610	----------
Lakin city	259	258
Lancaster city	292	----------
Larned city	1,583	1,861
Lawrence city	10,862	9,997
Leavenworth city	20,735	19,768
Lebanon city	590	301
Lebo city	605	538
Lecompton city	408	450
Lenora city	247	231
Leonardville city	335	410
Leon city	527	456
Leoti city	151	341
Le Roy city	772	893
Liberal city	426	----------
Liberty city	314	344
Lincoln city	1,262	1,100
Lindsborg city	1,279	968
Linwood city	349	306
Little River city	457	340
Logan city	449	390
Longton city	564	624
Louisburg city	665	760
Louisville city	336	382
Lucas city	277	----------
Lyndon city	1,004	935
Lyons city	1,736	1,754
McCracken city	312	281
McCune city	657	700
McLouth city	529	311
McPherson city	2,996	3,172
Macksville city	248	156
Madison city	683	623
Manhattan city	3,438	3,004
Mankato city	890	800
Marion city	1,824	2,047
Marquette city	489	367
Marysville city	2,006	1,913
Meade city	326	457
Medicine Lodge city	917	1,095
Melvern city	469	461
Meriden city	433	----------
Midland city	164	----------
Miltonvale city	396	591
Minneapolis city	1,727	1,756
Moline city	695	527
Moran city	464	463
Morganville city	350	233
Morrill city	400	308
Mound city	809	888
Mound Ridge city	557	443
Mound Valley city	533	545
Mt. Hope city	327	241
Mulvane city	667	724
Muscotah city	462	524
Narka city	258	----------
Neodesha city	1,772	1,528
Neosho Falls city	763	606
Ness city	505	869
Netawaka city	330	267
Newton city	6,208	5,605
Nickerson city	1,038	1,662
Norton city	1,202	1,074
Nortonville city	700	669
Norwich city	311	301
Oakley city	269	176
Oberlin city	937	976
Ogden city	232	173
Oketo city	347	334
Olathe city	3,451	3,294
Onaga city	598	423
Oneida city	279	311
Osage city	2,792	3,469
Osawatomie city	4,191	2,662
Osborne city	1,075	1,174
Oskaloosa city	978	773
Oswego city	2,208	2,574
Ottawa city	6,934	6,248
Oxford city	567	665
Paola city	3,144	2,943
Parker city	306	----------
Parkerville city	146	202

CITIES.	POPULATION.	
	1900	1890
Parsons city	7,682	6,736
Pawnee Rock city	210	204
Peabody city	1,369	1,474
Perry city	464	----------
Phillipsburg city	1,008	992
Pittsburg city	10,112	6,697
Plainville city	378	347
Pleasonton city	1,097	1,139
Pomona city	547	466
Powhatan city	237	----------
Pratt city	1,213	1,418
Prescott city	298	241
Quenemo city	682	643
Randall city	268	239
Randolph city	372	305
Reading city	304	----------
Republic city	241	228
Richfield city	61	164
Robinson city	493	----------
Rosedale city	3,270	2,276
Rossville city	555	420
Russell city	1,143	961
Sabetha city	1,646	1,368
St. John city	869	865
St. Marys city	1,390	1,174
St. Paul city	1,047	1,097
Salina city	6,074	6,149
Santa Fe city	128	166
Scammon city	1,549	748
Scandia city	598	653
Scott city	212	229
Scranton city	1,099	1,572
Sedan city	1,067	970
Sedgwick city	622	652
Seneca city	1,846	2,032
Severance city	424	377
Severy city	489	389
Sharon city	116	----------
Sharon Springs city	180	178
Silver Lake city	259	256
Smith Center city	1,142	767
Soldier city	302	193
Solomon city	817	839
South Haven city	411	465
South Hutchinson city	225	321
Spearville city	157	----------
Spivey city	134	205
Springhill city	580	573
Stafford city	1,068	640
Sterling city	2,002	1,641
Stockton city	1,030	880
Strong city	1,128	976
Summerfield city	505	102
Sylvan Grove city	319	----------
Sylvia city	220	205
Syracuse city	460	324
Thayer city	542	544
Tonganoxie city	848	673
Topeka city	33,608	31,007
Toronto city	695	552
Tribune city	62	90
Troy city	947	730
Udall city	282	338
Ulysses city	40	198
Uniontown city	293	344
Valley Center city	343	167
Valley Falls city	1,078	1,180
Vermilion city	362	----------
Vining city	245	241
Wakeeney city	394	439
Wakefield city	322	241
Walnut city	603	539
Walton city	174	249
Wamego city	1,618	1,473
Washington city	1,576	1,613
Waterville city	610	577
Wathena city	798	694
Waverly city	586	548
Weir city	2,977	2,138
Wellington city	4,245	4,391
Wellsville city	447	392
Westmoreland city	620	478
Wetmore city	434	522
White city	532	391
White Cloud city	713	699
Whitewater city	267	184
Whiting city	384	381
Wichita city	24,671	23,853
Willis city	187	----------
Wilson city	939	770
Windom city	146	165
Winfield city	5,554	5,184
Yates Center city	1,634	1,305

Of the above named 356 incorporated cities, 53 have more than 2,000 inhabitants; 34 have from 2,000 to 5,000; 10 have from 5,000 to 10,000; 5 have from 10,000 to 20,000; and 4 have more than 20,000. The cities having a population of more than 20,000 are Kansas City, with 51,418; Topeka, with 33,608; Wichita, with 24,671; and Leavenworth, with 20,735.

Kansas City and Topeka are the only cities in Kansas that have a population in 1900 of more than 25,000 inhabitants, and for these two cities a summary is presented in table 6, showing the population from 1860 to 1900, inclusive, together with the increase by number and per cent during each decade.

TABLE 6.—POPULATION OF KANSAS CITY AND TOPEKA: 1860 TO 1900.

CENSUS YEARS.	KANSAS CITY.			TOPEKA.		
	Population.	Increase.		Population.	Increase.	
		Number.	Per cent.		Number.	Per cent.
1900	51,418	13,102	34.2	33,608	2,601	8.4
1890	38,316	35,116	1097.4	31,007	15,555	100.7
1880	3,200			15,452	9,662	166.9
1870				5,790	5,031	662.8
1860				759		

As shown by the above summary, Kansas City had a population of only 3,200 in 1880, and in 1890 had 38,316, a gain of 1097.4 per cent. The progress of this city during the last decade has, however, been only normal, as shown by an increase in population of only 34.2 per cent. Topeka was first enumerated separately in 1860 with 759 inhabitants; during the following decade it increased in population at the rate of 662.8 per cent, and in the two succeeding decades at the rate of 166.9 and 100.7 per cent, respectively, but during the last decade has increased only 8.4 per cent.

William Rossiter

Director of the Census.

Twelfth Census of the United States.

CENSUS BULLETIN.

No. 25. WASHINGTON, D. C December 29, 1900.

POPULATION OF KENTUCKY BY COUNTIES AND MINOR CIVIL DIVISIONS.

This bulletin, prepared under the direction of Mr. WILLIAM C. HUNT, chief statistician for population, gives the aggregate population of Kentucky by counties and minor civil divisions, according to the official count of the returns of the Twelfth Census, taken as of June 1, 1900.

Kentucky was admitted as a state June 1, 1792. Table 1 shows the population of Kentucky at each census from 1790 to 1900, inclusive, together with the increase by number and per cent during each decade.

TABLE 1.—POPULATION OF KENTUCKY: 1790 TO 1900.

CENSUS YEARS.	Population.	INCREASE.	
		Number.	Per cent.
1900	2,147,174	288,539	15.5
1890	1,858,635	209,945	12.7
1880	1,648,690	327,679	24.8
1870	1,321,011	165,327	14.3
1860	1,155,684	173,279	17.6
1850	982,405	202,577	26.0
1840	779,828	91,911	13.4
1830	687,917	123,782	21.9
1820	564,135	157,624	38.8
1810	406,511	185,556	84.0
1800	220,955	147,278	199.9
1790	73,677	.....	.....

The population of the state in 1900 is 2,147,174 as compared with a population of 1,858,635 in 1890. This shows an increase during the ten years of 288,539, or 15.5 per cent, as against an increase of 209,945, or 12.7 per cent, from 1880 to 1890. Kentucky had a population in 1790 of 73,677 and its increase since then has been continuous, but for several decades the percentage of gain was comparatively small. The most notable gains in number have occurred in the decades from 1870 to 1880 and from 1890 to 1900. In the former, the increase was 327,679, or 24.8 per cent, and in the latter, 288,539, or 15.5 per cent.

The population of Kentucky in 1900 is nearly thirty times as large as the population given for 1790 by the census taken two years before it was admitted as a state.

The total land surface of Kentucky is, approximately, 40,000 square miles, the average number of persons to the square mile at the censuses of 1890 and 1900 being as follows: 1890, 46.5; 1900, 53.7.

Table 2 shows the population of Kentucky by counties at each census from 1790 to 1900, inclusive, while table 3, which immediately follows, shows, for each county, the increase (or decrease) by number and per cent during the ten years from 1890 to 1900.

TABLE 2.—POPULATION OF KENTUCKY BY COUNTIES: 1790 TO 1900.

COUNTIES.	1900	1890	1880	1870	1860	1850	1840	1830	1820	1810	1800	1790
The State	2,147,174	1,858,635	1,648,690	1,321,011	1,155,684	982,405	779,828	687,917	564,135	406,511	220,955	73,677
Adair	14,888	13,721	13,078	11,065	9,509	9,898	8,466	8,217	8,765	6,011	.....	.....
Allen	14,657	13,692	12,089	10,296	9,187	8,742	7,329	6,485	5,327	.....	.....	.....
Anderson[1]	10,051	10,610	9,361	5,449	7,404	6,260	5,452	4,520	.....	.....	.....	.....
Ballard[2]	10,761	8,390	14,378	12,576	8,692	5,496	.....	.....	.....	.....	.....	.....
Barren	23,197	21,490	22,321	17,780	16,665	20,240	17,288	15,079	10,328	11,286	4,784	.....
Bath	14,734	12,813	11,982	10,145	12,113	12,115	9,763	8,799	7,961	.....	.....	.....
Bell[3]	15,701	10,312	6,055	3,731	.....	.....	.....	.....	.....	.....	.....	.....
Boone	11,170	12,246	11,996	10,696	11,196	11,185	10,034	9,075	6,542	3,608	1,534	.....
Bourbon	18,069	16,976	15,956	14,863	14,860	14,466	14,478	18,436	17,664	18,009	12,825	7,837
Boyd	18,834	14,033	12,165	8,573	6,044	.....	.....	.....	.....	.....	.....	.....
Boyle	13,817	12,948	11,930	9,515	9,304	9,116	.....	.....	.....	.....	.....	.....
Bracken	12,137	12,369	13,509	11,409	11,021	8,903	7,053	6,518	5,280	3,706	2,606	.....
Breathitt[4]	14,322	8,705	7,742	5,672	4,980	3,785	2,195	.....	.....	.....	.....	.....
Breckinridge	20,534	18,976	17,486	13,440	13,236	10,593	8,944	7,345	7,485	3,430	807	.....
Bullitt	9,602	8,291	8,521	7,781	7,289	6,774	6,334	5,652	5,831	4,311	3,542	.....
Butler	15,896	13,956	12,181	9,404	7,927	5,755	3,898	3,058	3,083	2,181	.....	.....
Caldwell	14,510	13,186	11,282	10,826	9,318	13,048	10,365	8,324	9,022	4,268	.....	.....
Calloway	17,633	14,675	13,295	9,410	9,915	8,096	9,794	5,164	.....	.....	.....	.....
Campbell	54,223	44,208	37,440	27,406	20,909	13,127	5,214	9,883	7,022	3,473	1,903	.....
Carlisle[2]	10,195	7,612	.....	.....	.....	.....	.....	.....	.....	.....	.....	.....
Carroll	9,825	9,266	8,953	6,189	6,578	5,526	3,966	.....	.....	.....	.....	.....
Carter	20,228	17,204	12,345	7,509	8,516	6,241	2,905	.....	.....	.....	.....	.....
Casey	15,144	11,848	10,983	8,884	6,466	6,556	4,939	4,342	4,349	3,285	.....	.....
Christian	37,962	34,118	31,682	23,227	21,627	19,580	15,587	12,684	10,459	11,020	2,318	.....
Clark	16,694	15,434	12,115	10,882	11,484	12,683	10,802	13,051	11,449	11,519	7,653	.....
Clay	15,364	12,447	10,222	8,297	6,652	5,421	4,607	3,548	4,393	2,398	.....	.....
Clinton	7,871	7,047	7,212	6,497	5,781	4,889	3,863	.....	.....	.....	.....	.....
Crittenden	15,191	13,119	11,688	9,381	8,796	6,351	.....	.....	.....	.....	.....	.....
Cumberland	8,962	8,452	8,894	7,690	7,340	7,005	6,090	8,624	8,058	6,191	3,284	.....
Daviess	38,667	33,120	27,730	20,714	15,549	12,362	8,331	5,209	3,876	.....	.....	.....
Edmonson	10,080	8,005	7,222	4,459	4,645	4,088	2,914	2,642	.....	.....	.....	.....
Elliott	10,387	9,214	6,567	4,433	.....	.....	.....	.....	.....	.....	.....	.....
Estill[5]	11,669	10,836	9,860	9,198	6,886	5,985	5,535	4,618	3,507	2,082	.....	.....
Fayette	42,071	35,698	29,023	26,656	22,599	22,735	22,194	25,098	23,250	21,370	14,028	18,410
Fleming	17,074	16,078	15,221	13,398	12,489	13,914	13,268	13,499	12,186	8,947	5,016	.....
Floyd[4]	15,552	11,256	10,176	7,877	6,388	5,714	6,302	4,347	8,207	3,485	478	.....
Franklin	20,852	21,267	18,699	15,300	12,694	12,462	9,420	9,254	10,950	8,013	5,078	.....
Fulton	11,546	10,005	7,977	6,161	5,317	4,446	.....	.....	.....	.....	.....	.....
Gallatin	5,163	4,611	4,832	5,074	5,056	5,137	4,003	6,674	7,075	3,307	1,291	.....
Garrard	12,042	11,138	11,704	10,376	10,531	10,237	10,480	11,871	10,851	9,186	6,186	.....
Grant	13,239	12,671	13,083	9,529	8,356	6,531	4,192	2,986	1,805	.....	.....	.....
Graves	33,204	28,534	24,138	19,398	16,233	11,397	7,465	2,504	.....	.....	.....	.....
Grayson	19,878	18,688	15,784	11,580	7,982	6,837	4,461	3,880	4,055	2,301	.....	.....
Green	12,255	11,463	11,871	9,379	8,806	9,060	14,212	13,138	11,943	6,735	6,096	.....
Greenup	15,432	11,911	13,371	11,463	8,760	9,654	6,297	5,852	4,311	2,369	.....	.....
Hancock	8,914	9,214	8,563	6,591	6,213	3,853	2,581	1,515	.....	.....	.....	.....
Hardin	22,937	21,304	22,564	15,705	15,189	14,525	16,357	12,849	10,498	7,531	3,653	.....
Harlan	9,838	6,197	5,278	4,415	5,494	4,268	3,015	2,929	1,961	.....	.....	.....
Harrison	18,570	16,914	16,504	12,993	13,779	13,064	12,472	13,234	12,278	7,752	4,350	.....
Hart	18,390	16,439	17,133	13,687	10,348	9,093	7,031	5,191	4,184	.....	.....	.....
Henderson	32,907	29,536	24,515	18,457	14,262	12,171	9,548	6,659	5,714	4,703	1,468	.....
Henry	14,620	14,164	14,492	11,066	11,949	11,442	10,015	11,387	10,816	6,777	3,258	.....
Hickman	11,745	11,637	10,651	8,453	7,008	4,791	8,968	5,198	.....	.....	.....	.....
Hopkins	30,995	23,505	19,122	13,827	11,875	12,441	9,171	6,763	5,322	2,964	.....	.....
Jackson	10,561	8,261	6,678	4,547	3,087	.....	.....	.....	.....	.....	.....	.....
Jefferson	232,549	188,598	146,010	118,953	89,404	59,831	36,346	23,979	20,766	13,399	8,754	4,765
Jessamine	11,925	11,248	10,864	8,638	9,465	10,249	9,396	9,960	9,297	8,377	5,461	.....
Johnson	13,730	11,027	9,155	7,494	5,306	3,873	.....	.....	.....	.....	.....	.....
Kenton	63,591	54,161	43,983	36,096	25,467	17,038	7,816	.....	.....	.....	.....	.....
Knott[6]	8,704	5,438	.....	.....	.....	.....	.....	.....	.....	.....	.....	.....
Knox	17,372	13,762	10,587	8,294	7,707	7,050	5,722	4,315	3,661	5,875	1,109	.....
Larue	10,764	9,433	9,793	8,235	6,891	5,859	.....	.....	.....	.....	.....	.....
Laurel	17,592	13,747	9,131	6,016	5,488	4,145	3,079	2,206	.....	.....	.....	.....
Lawrence	19,612	17,702	13,262	8,497	7,601	6,281	4,730	3,900	.....	.....	.....	.....
Lee	7,988	6,205	4,254	3,055	.....	.....	.....	.....	.....	.....	.....	.....
Leslie	6,753	3,964	3,740	.....	.....	.....	.....	.....	.....	.....	.....	.....
Letcher[4]	9,172	6,920	6,601	4,608	3,904	2,512	.....	.....	.....	.....	.....	.....
Lewis	17,868	14,803	13,154	9,115	8,361	7,202	6,306	5,229	3,973	2,357	.....	.....
Lincoln	17,059	15,962	15,080	10,947	10,647	10,093	10,187	11,002	9,973	8,676	8,621	6,548
Livingston	11,354	9,474	9,165	8,200	7,213	6,578	9,025	5,971	5,824	3,674	2,856	.....
Logan	25,994	23,812	24,358	20,429	19,021	16,581	13,615	13,012	14,423	12,123	5,807	.....
Lyon	9,319	7,628	6,768	6,233	5,307	.....	.....	.....	.....	.....	.....	.....
McCracken	28,733	21,051	16,262	13,988	10,360	6,067	4,745	1,297	.....	.....	.....	.....
McLean	12,448	9,887	9,293	7,614	6,144	.....	.....	.....	.....	.....	.....	.....
Madison	25,607	24,348	22,052	19,543	17,207	15,727	16,355	18,751	15,954	15,540	10,490	5,772
Magoffin[4]	12,006	9,196	6,944	4,684	3,485	.....	.....	.....	.....	.....	.....	.....
Marion	16,290	15,648	14,693	12,838	12,593	11,765	11,032	.....	.....	.....	.....	.....
Marshall	13,692	11,287	9,647	9,455	6,982	5,269	.....	.....	.....	.....	.....	.....
Martin	5,780	4,209	3,057	.....	.....	.....	.....	.....	.....	.....	.....	.....
Mason	20,446	20,773	20,469	18,126	18,222	18,344	15,719	16,199	13,588	12,459	12,182	2,729
Meade	10,533	9,484	10,323	9,485	8,898	7,393	5,780	4,131	.....	.....	.....	.....
Menifee	6,818	4,666	3,755	1,986	.....	.....	.....	.....	.....	.....	.....	.....
Mercer	14,426	15,084	14,142	13,144	13,701	14,067	18,720	17,694	15,487	12,630	9,646	7,091
Metcalfe	9,988	9,871	9,423	7,934	6,745	.....	.....	.....	.....	.....	.....	.....
Monroe	13,053	10,989	10,741	9,231	8,551	7,756	6,526	5,340	4,956	.....	.....	.....

[1] Part of Washington annexed between 1880 and 1890.
[2] Part of Ballard taken to form Carlisle in 1886.
[3] Name changed from Josh Bell between 1870 and 1880.
[4] Part taken to form part of Knott in 1884.
[5] Part annexed to Powell since 1890.
[6] Organized from parts of Breathitt, Floyd, Letcher, Magoffin, and Perry in 1884.

TABLE 2.—POPULATION OF KENTUCKY BY COUNTIES: 1790 TO 1900—Continued.

COUNTIES.	1900	1890	1880	1870	1860	1850	1840	1830	1820	1810	1800	1790
Montgomery	12,834	12,367	10,566	7,557	7,859	9,903	9,332	10,240	9,587	12,975	7,082	.....
Morgan	12,792	11,249	8,455	5,975	9,237	7,620	4,603	2,857	.....	.....	.....	.....
Muhlenberg	20,741	17,955	15,098	12,638	10,725	9,809	6,964	5,340	4,979	4,181	1,443	.....
Nelson	16,587	16,417	16,609	14,804	15,799	14,789	13,637	14,932	16,273	14,078	9,866	11,315
Nicholas	11,952	10,764	11,869	9,129	11,030	10,361	8,745	8,834	7,973	4,898	2,925	.....
Ohio	27,287	22,946	19,669	15,561	12,209	9,749	6,592	4,715	3,879	3,792	1,223	.....
Oldham	7,078	6,754	7,667	9,027	7,283	7,629	7,380	9,588	.....	.....	.....	.....
Owen	17,553	17,676	17,401	14,309	12,719	10,444	8,232	5,786	2,031	.....	.....	.....
Owsley	6,874	5,975	4,942	3,889	5,335	3,774	.....	.....	.....	.....	.....	.....
Pendleton	14,947	16,346	16,702	14,030	10,443	6,774	4,455	3,863	3,086	3,061	1,613	.....
Perry[1]	8,276	6,331	5,607	4,274	3,950	3,092	3,089	3,330	.....	.....	.....	.....
Pike	22,686	17,378	13,001	9,562	7,384	5,365	3,567	2,677	.....	.....	.....	.....
Powell[2]	6,443	4,698	3,639	2,599	2,257	.....	.....	.....	.....	.....	.....	.....
Pulaski	31,293	25,731	21,318	17,670	17,201	14,195	9,620	9,500	7,597	6,897	3,161	.....
Robertson	4,900	4,684	5,814	5,399	.....	.....	.....	.....	.....	.....	.....	.....
Rockcastle	12,416	9,841	9,670	7,145	5,343	4,697	3,409	2,865	2,249	1,731	.....	.....
Rowan	8,277	6,129	4,420	2,991	2,282	.....	.....	.....	.....	.....	.....	.....
Russell	9,695	8,136	7,591	5,809	6,024	5,349	4,238	3,879	.....	.....	.....	.....
Scott	18,076	16,546	14,965	11,607	14,417	14,946	13,668	14,677	14,219	12,419	8,007	.....
Shelby	18,340	16,521	16,813	15,733	16,433	17,095	17,768	19,030	21,047	14,877	8,191	.....
Simpson	11,624	10,878	10,641	9,573	8,146	7,733	6,537	5,815	4,852	.....	.....	.....
Spencer	7,406	6,760	7,040	5,956	6,188	6,842	6,581	6,812	.....	.....	.....	.....
Taylor	11,075	9,353	9,259	8,226	7,481	7,250	.....	.....	.....	.....	.....	.....
Todd	17,371	16,814	15,994	12,612	11,575	12,268	9,991	8,680	5,089	.....	.....	.....
Trigg	14,073	13,902	14,489	13,686	11,051	10,129	7,716	5,916	3,874	.....	.....	.....
Trimble	7,272	7,140	7,171	5,577	5,880	5,963	4,480	.....	.....	.....	.....	.....
Union	21,326	18,229	17,809	13,640	12,791	9,012	6,673	4,764	3,470	.....	.....	.....
Warren	29,970	30,158	27,531	21,742	17,320	15,123	15,446	10,949	11,776	11,937	4,686	.....
Washington[3]	14,182	13,622	14,419	12,464	11,575	12,194	10,596	19,017	15,947	13,248	9,050	.....
Wayne	14,892	12,852	12,512	10,602	10,259	8,692	7,399	8,685	7,951	5,430	.....	.....
Webster	20,097	17,196	14,246	10,937	7,533	.....	.....	.....	.....	.....	.....	.....
Whitley	25,015	17,590	12,000	8,278	7,762	7,447	4,673	3,806	2,340	.....	.....	.....
Wolfe	8,764	7,180	5,638	3,603	.....	.....	.....	.....	.....	.....	.....	.....
Woodford	13,134	12,380	11,800	8,240	11,219	12,423	11,740	12,273	12,207	9,659	6,624	9,210

[1] Part taken to form part of Knott in 1884.
[2] Part of Estill annexed since 1890.
[3] Part annexed to Anderson between 1880 and 1890.

TABLE 3.—INCREASE IN POPULATION OF KENTUCKY BY COUNTIES: 1890 TO 1900.

COUNTIES.	INCREASE.		COUNTIES.	INCREASE.	
	Number.	Per cent.		Number.	Per cent.
The State	288,539	15.5	Kenton	9,430	17.4
			Knott	3,266	60.1
Adair	1,167	8.5	Knox	3,610	26.2
Allen	965	7.0	Larue	1,331	14.1
Anderson	[1]559	[1]5.3	Laurel	3,845	28.0
Ballard	2,371	28.3	Lawrence	1,910	10.8
Barren	1,707	7.9	Lee	1,783	28.7
Bath	1,921	15.0	Leslie	2,789	70.4
Bell	5,389	52.3	Letcher	2,252	32.5
Boone	[1]1,076	[1]8.8	Lewis	3,065	20.7
Bourbon	1,093	6.4	Lincoln	1,097	6.9
Boyd	4,801	34.2	Livingston	1,880	19.8
Boyle	869	6.7	Logan	2,182	9.2
Bracken	[1]232	[1]1.9	Lyon	1,691	22.2
Breathitt	5,617	64.5	McCracken	7,682	36.5
Breckinridge	1,558	8.2	McLean	2,561	25.9
Bullitt	1,311	15.8	Madison	1,259	5.2
Butler	1,940	13.9	Magoffin	2,810	30.6
Caldwell	1,324	10.0	Marion	642	4.1
Calloway	2,958	20.2	Marshall	2,405	21.3
Campbell	10,015	22.7	Martin	1,571	37.3
Carlisle	2,583	33.9	Mason	[1]327	[1]1.6
Carroll	559	6.0	Meade	1,049	11.1
Carter	3,024	17.6	Menifee	2,152	46.1
Casey	3,296	27.8	Mercer	[1]608	[1]4.0
Christian	3,844	11.3	Metcalfe	117	1.2
Clark	1,260	8.2	Monroe	2,064	18.8
Clay	2,917	23.4	Montgomery	467	3.8
Clinton	824	11.7	Morgan	1,543	13.7
Crittenden	2,072	15.8	Muhlenberg	2,786	15.5
Cumberland	510	6.0	Nelson	170	1.0
Daviess	5,547	16.7	Nicholas	1,188	11.0
Edmonson	2,075	25.9	Ohio	4,341	18.9
Elliott	1,173	12.7	Oldham	324	4.8
Estill	833	7.7	Owen	[1]123	[1]0.7
Fayette	6,373	17.9	Owsley	899	15.0
Fleming	996	6.2	Pendleton	[1]1,399	[1]8.6
Floyd	4,296	38.2	Perry	1,945	30.7
Franklin	[1]415	[1]2.0	Pike	5,308	30.5
Fulton	1,541	15.4	Powell	1,745	37.1
Gallatin	552	12.0	Pulaski	5,562	21.6
Garrard	904	8.1	Robertson	216	4.6
Grant	568	4.5	Rockcastle	2,575	26.2
Graves	4,670	16.4	Rowan	2,148	35.0
Grayson	1,190	6.4	Russell	1,559	19.2
Green	792	6.9	Scott	1,530	9.2
Greenup	3,521	29.6	Shelby	1,819	11.0
Hancock	[1]300	[1]3.3	Simpson	746	6.9
Hardin	1,633	7.7	Spencer	646	9.6
Harlan	3,641	58.8	Taylor	1,722	18.4
Harrison	1,656	9.8	Todd	557	3.3
Hart	1,951	11.9	Trigg	171	1.2
Henderson	3,371	11.4	Trimble	132	1.8
Henry	456	3.2	Union	3,097	17.0
Hickman	108	0.9	Warren	[1]188	[1]0.6
Hopkins	7,490	31.9	Washington	560	4.1
Jackson	2,300	27.8	Wayne	2,040	15.9
Jefferson	43,951	23.3	Webster	2,901	16.9
Jessamine	677	6.0	Whitley	7,425	42.2
Johnson	2,703	24.5	Wolfe	1,584	22.1
			Woodford	754	6.1

[1]Decrease.

There has been but one territorial change in the counties of Kentucky since 1890, namely, part of Estill annexed to Powell.

Of the 119 counties in the state all but 10 show increases in population since 1890, and 5 of them show over 50 per cent of increase, namely: Leslie, 70.4 per cent; Breathitt, 64.5 per cent; Knott, 60.1 per cent; Harlan, 58.8 per cent; and Bell, 52.3 per cent.

The 10 counties showing a decrease in population are Anderson, Boone, Bracken, Franklin, Hancock, Mason, Mercer, Owen, Pendleton, and Warren.

Table 4 shows the population of Kentucky by minor civil divisions, so far as it was separately returned at the censuses of 1890 and 1900.

TABLE 4.—POPULATION OF KENTUCKY BY MINOR CIVIL DIVISIONS: 1890 AND 1900.

MINOR CIVIL DIVISIONS.	1900	1890
ADAIR COUNTY[1]	14,888	13,721
Magisterial district 1. Casey Creek	1,931	.....
Magisterial district 2. White Oak	2,527	.....
Magisterial district 3. Glenville	2,120	.....
Magisterial district 4. Gradyville	2,240	.....
Magisterial district 5. Keltner	1,688	.....
Magisterial district 6. Cane Valley	1,624	.....
Magisterial district 7. Columbia, including Columbia town.	2,758	.....
Columbia town	654	.....
ALLEN COUNTY	14,657	13,692
Magisterial district 1. Scottsville, including Scottsville town.	5,117	4,622
Scottsville town	824	575
Magisterial district 2. Butlersville	1,649	1,692
Magisterial district 3. Halifax	1,315	1,297
Magisterial district 4. Gainsville and Spillman	1,746	1,693
Magisterial district 5. Puncheon	1,240	1,113
Magisterial district 6. New Roe and Mayhew	2,858	2,540
Magisterial district 7. Massey	732	735

[1]Comparison with population for 1890 can not be made; county redistricted since 1890.

TABLE 4.—POPULATION OF KENTUCKY BY MINOR CIVIL DIVISIONS: 1890 AND 1900—Continued.

MINOR CIVIL DIVISIONS.	1900	1890
ANDERSON COUNTY	10,051	[1]10,610
Magisterial district 1. Lawrenceburg, including Lawrenceburg city and Tyrone town.	3,749	3,701
Lawrenceburg city	1,253	1,382
Tyrone town	350	477
Magisterial district 2. Alton	1,414	1,269
Magisterial district 3. Palmer	1,216	1,172
Magisterial district 4. Cheshire[2]	1,732	2,165
Magisterial district 5. Goodnight[2]	1,940	1,408
BALLARD COUNTY	10,761	8,390
Magisterial district 1. Bandana, including Bandana village.	2,656	1,973
Bandana village	205	148
Magisterial district 2. Hinkleville	2,326	2,047
Magisterial district 3. Blandville,[3] including Blandville town.	1,720	1,139
Blandville town	277	372
Magisterial district 4. Wickliffe,[4] including Wickliffe town.	4,059	3,231
Wickliffe town	995	959
BARREN COUNTY[5]	23,197	21,490
Magisterial district 1. Glasgow, including Glasgow city	6,045	.....
Glasgow city	2,019	2,051
Magisterial district 2. Tracy	3,930	.....
Magisterial district 3. Temple Hill	3,820	.....
Magisterial district 4. Hiseville, including Hiseville town.	3,532	.....
Hiseville town	178	194
Magisterial district 5. Rocky Hill	2,985	.....
Magisterial district 6. Cave City, including Cave City and Glasgow Junction towns.	2,885	.....
Cave City town	538	362
Glasgow Junction town	224	217
BATH COUNTY[5]	14,734	12,813
Magisterial district 1. Sharpsburg, including Sharpsburg town.	2,309	.....
Sharpsburg town	482	516
Magisterial district 2. Bethel	2,366	.....
Magisterial district 3. Wyoming	1,965	.....
Magisterial district 4. White Sulphur	3,027	.....
Magisterial district 5. Owingsville, including Owingsville city.	5,067	.....
Owingsville city	958	763
BELL COUNTY[5]	15,701	10,312
Magisterial district 1. Pineville, including Pineville town.	3,235	.....
Pineville town	2,072	.....
Magisterial district 2. Straight Creek	2,270	.....
Magisterial district 3. Toms Creek	2,219	.....
Magisterial district 4. Yellow Hill	1,889	.....
Magisterial district 5. South America	1,926	.....
Magisterial district 6. Middlesboro, coextensive with Middlesboro town.	4,162	.....
BOONE COUNTY[5]	11,170	12,246
Magisterial district 1. Burlington	2,214	.....
Magisterial district 2. Petersburg, including Petersburg town.	1,821	.....
Petersburg town	503	525
Magisterial district 3. Big Bone	1,559	.....
Magisterial district 4. Union	1,400	.....
Magisterial district 5. Walton, including Walton town	2,052	.....
Walton town	538	484
Magisterial district 6. Florence, including Florence town.	2,124	.....
Florence town	258	.....
BOURBON COUNTY	18,069	16,976
Magisterial district 1. Paris, coextensive with Paris city	4,603	7,113
Paris city	4,603	4,218
Ward 1	1,490	
Ward 2	1,491	
Ward 3	1,622	
Magisterial district 2. Millersburg, including Millersburg town.	2,433	2,113
Millersburg town	862	850
Magisterial district 3. Flat Rock	1,927	1,411
Magisterial district 4. North Middletown, including North Middletown town.	2,075	1,644
North Middletown town	434	496
Magisterial district 5. Clintonville	1,422	1,005
Magisterial district 6. Hutchinson	1,295	1,066

[1] Includes population (895) of magisterial district 6.
[2] Part of magisterial district 6 annexed since 1890.
[3] Given as magisterial district 4 in 1890.
[4] Given as magisterial district 3 in 1890.
[5] Comparison with population for 1890 can not be made; county redistricted since 1890.

MINOR CIVIL DIVISIONS.	1900	1890
BOURBON COUNTY—Continued.		
Magisterial district 7. Centerville	1,969	1,179
Magisterial district 8. Ruddel Mills	2,345	1,445
BOYD COUNTY[5]	18,834	14,033
Magisterial district 1. Catlettsburg, including Catlettsburg city.	4,088	.....
Catlettsburg city	3,081	1,374
Ward 1	869	
Ward 2	1,077	
Ward 3	491	
Ward 4	644	
Magisterial district 2. East Fork	2,520	.....
Magisterial district 3. Cannonsburg	2,522	.....
Magisterial district 4. Lower Ashland, including wards 1 and 2 of Ashland city.	4,312	.....
Ashland city (part of)	2,858	.....
Total for Ashland city, in magisterial districts 4 and 5	6,800	4,195
Ward 1	1,175	
Ward 2	1,683	
Ward 3	1,950	
Ward 4	1,992	
Magisterial district 5. Ashland, including wards 3 and 4 of Ashland city.	5,392	.....
Ashland city (part of)	3,942	.....
BOYLE COUNTY	13,817	[6]12,948
Magisterial district 1, including part of Perryville town	2,038	3,191
Perryville town (part of)	268	199
Total for Perryville town, in magisterial districts 1 and 2	431	436
Magisterial district 2, including part of Perryville town	2,151	1,043
Perryville town (part of)	163	237
Magisterial district 3[7]	1,159	1,348
Magisterial district 4[7]	2,006	2,019
Magisterial district 5, including Junction City town	2,178	1,581
Junction City town	817	648
Magisterial district 6,[7] coextensive with Danville city	4,285	.....
Danville city	4,285	3,766
BRACKEN COUNTY	12,137	12,369
Magisterial district 1. Brookville, including Brookville town.	2,584	2,586
Brookville town	565	330
Magisterial district 2. Foster, including Foster town and part of Lenoxburg town.	890	1,105
Foster town	148	.....
Lenoxburg town (part of)	59	.....
Total for Lenoxburg town, in magisterial district 2, Bracken county, and in magisterial district 3, Pendleton county.	81	.....
Magisterial district 3. Augusta, including Augusta city	3,351	3,092
Augusta city	1,718	1,447
Magisterial district 4. Germantown, including part of Germantown village.	1,274	1,247
Germantown village (part of)	249	.....
Total for Germantown village,[8] in magisterial district 4, Bracken county, and in magisterial district 4, Mason county.	407	229
Magisterial district 5. Milford	1,144	1,413
Magisterial district 6. Johnsville	774	835
Magisterial district 7. Berlin	1,327	1,329
Magisterial district 8. Chatham	793	762
BREATHITT COUNTY[5]	14,322	8,705
Magisterial district 1. Jackson, including Jackson town	3,546	.....
Jackson town	941	.....
Magisterial district 2. Frozen	1,402	.....
Magisterial district 3. Crawford	2,063	.....
Magisterial district 4. Crockettsville	2,042	.....
Magisterial district 5. Georges Branch	1,794	.....
Magisterial district 6. Lewis Fork	1,296	.....
Magisterial district 7. Spring Fork	871	.....
Magisterial district 8. Elliottsville	1,308	.....
BRECKINRIDGE COUNTY	20,534	18,976
Magisterial district 1. Hardinsburg, including Hardinsburg town.	4,217	3,607
Hardinsburg town	689	681
Magisterial district 2. Cloverport, including Cloverport city.	3,719	3,757
Cloverport city	1,656	1,527
Magisterial district 3. Union Star, including Stephensport town.	2,998	3,077
Stephensport town	241	262
Magisterial district 4. Bewleyville, including Irvington town.	2,869	2,680
Irvington town	385	.....
Magisterial district 5. Hudsonville	3,232	2,995
Magisterial district 6. Rough Creek	3,499	2,860

[6] Includes population (3,766) of Danville city.
[7] Magisterial district 6 organized from parts of magisterial districts 3 and 4 since 1890.
[8] In 1890 in magisterial district 4, Bracken county, only.

TABLE 4.—POPULATION OF KENTUCKY BY MINOR CIVIL DIVISIONS: 1890 AND 1900—Continued.

MINOR CIVIL DIVISIONS.	1900	1890
BULLITT COUNTY	9,602	8,291
Magisterial district 1. Shepherdsville, including Shepherdsville town.	3,102	3,621
Shepherdsville town	277	251
Magisterial district 2. Mt. Washington,[1] including Mt. Washington town.	2,182	1,419
Mt. Washington town	1,093	327
Magisterial district 3. Leaches[2]	1,500	1,289
Magisterial district 4. Pine Tavern,[3] including Lebanon Junction town.	2,818	1,962
Lebanon Junction town	599	.....
BUTLER COUNTY	15,896	13,956
Magisterial district 1, including Morgantown and Woodbury towns.	3,885	2,957
Morgantown town	587	250
Woodbury town	167	194
Magisterial district 2	2,223	2,260
Magisterial district 3, including Huntsville and Rochester towns.	3,739	3,407
Huntsville town	120	90
Rochester town	431	510
Magisterial district 4	2,547	2,164
Magisterial district 5	3,502	3,168
CALDWELL COUNTY[4]	14,510	13,186
Magisterial district 1. Princeton, including Princeton town.	5,992	.....
Princeton town	2,556	1,857
Magisterial district 2. Donaldson	2,686	.....
Magisterial district 3. Bucksnort	1,745	.....
Magisterial district 4. Harmony	1,988	.....
Magisterial district 5. Fredonia, including Fredonia village.	2,099	.....
Fredonia village	196	249
CALLOWAY COUNTY	17,633	14,675
Magisterial district 1. Murray,[5] including Murray city	4,292	4,694
Murray city	1,822	518
Magisterial district 2. New Concord	2,367	2,331
Magisterial district 3. Liberty	1,934	1,789
Magisterial district 4. Brinkley	2,041	2,071
Magisterial district 5. Swann	2,385	1,908
Magisterial district 6. Wadesboro, including Dexter town.	2,360	1,882
Dexter town	221	.....
Magisterial district 7. Hazel[5]	2,254	.....
CAMPBELL COUNTY[4]	54,223	44,208
Magisterial district 1. Newport, exclusive of Newport city.	937	.....
Magisterial district 3. Outlying, including Bellevue and Dayton cities.	13,460	.....
Bellevue city	6,332	3,163
Ward 1 — 1,053		
Ward 2 — 1,405		
Ward 3 — 2,173		
Ward 4 — 1,701		
Dayton city	6,104	4,264
Ward 1 — 989		
Ward 2 — 1,729		
Ward 3 — 1,800		
Ward 4 — 1,586		
Magisterial district 4. Cold Spring	3,790	.....
Magisterial district 5. Alexandria, including Alexandria town.	3,592	.....
Alexandria town	359	.....
Magisterial district 6. Gubser, including California town.	2,032	.....
California town	292	316
Magisterial district 7. Grants Lick	2,111	.....
Newport city, comprising magisterial district 2 and part of magisterial district 1.	28,301	24,918
Ward 1 — 4,391		
Ward 2 — 4,530		
Ward 3 — 4,523		
Ward 4 — 5,239		
Ward 5 — 3,994		
Ward 6 — 5,624		
CARLISLE COUNTY	10,195	7,612
Magisterial district 1. Bardwell, including Bardwell town.	3,462	2,348
Bardwell town	1,512	578
Magisterial district 2. Cunningham	2,065	1,294
Magisterial district 3. Milburn, including Milburn town	2,514	2,072
Milburn town	272	297
Magisterial district 4. Arlington, including Arlington and Burkley towns.	2,154	1,898
Arlington town	584	574
Burkley town	184	.....

[1] Given as magisterial district 3 in 1890.
[2] Given as magisterial district 4 in 1890.
[3] Given as magisterial district 2 in 1890.

MINOR CIVIL DIVISIONS.	1900	1890
CARROLL COUNTY[4]	9,825	9,266
Magisterial district 1. Locust and Prestonville, including Prestonville town.	2,168	.....
Prestonville town	228	.....
Magisterial district 2. English	1,061	.....
Magisterial district 3. Worthville, including Worthville town.	717	.....
Worthville town	223	203
Magisterial district 4. Eagle and Sanders, including Sanders town.	1,094	.....
Sanders town	218	277
Magisterial district 5. Ghent, including Ghent town	1,383	.....
Ghent town	569	525
Magisterial district 6. Carrollton, including Carrollton city.	3,402	.....
Carrollton city	2,205	1,720
CARTER COUNTY[4]	20,228	17,204
Magisterial district 1. Grayson, including Grayson town.	3,244	.....
Grayson town	606	433
Magisterial district 2. Buffalo	1,514	.....
Magisterial district 3. Olive Hill, including Olive Hill town.	2,345	.....
Olive Hill town	291	186
Magisterial district 4. Upper Tygart	2,550	.....
Magisterial district 5. Pleasant Valley	1,572	.....
Magisterial district 6. Deer Creek, including Willard town.	4,333	.....
Willard town	578	431
Magisterial district 7. Star Furnace	3,358	.....
Magisterial district 8. Iron Hill	1,317	.....
CASEY COUNTY[4]	15,144	11,848
Magisterial district 1. Liberty, including Liberty town	3,140	.....
Liberty town	450	136
Magisterial district 2. Tates	1,716	.....
Magisterial district 3. Caseys Creek	1,719	.....
Magisterial district 4. Big South Fork	2,002	.....
Magisterial district 5. Dunnville, including Dunnville town.	1,517	.....
Dunnville town	139	136
Magisterial district 6. Little South Fork	1,108	.....
Magisterial district 7. Middleburg, including Middleburg and Yosemite towns.	1,874	.....
Middleburg town	182	145
Yosemite town	207	307
Magisterial district 8. Jenkins	2,068	.....
CHRISTIAN COUNTY[4]	37,962	34,118
Magisterial district 1. North Hopkinsville, exclusive of part of Hopkinsville city.	1,445	.....
Magisterial district 2. South Hopkinsville, exclusive of part of Hopkinsville city.	1,612	.....
Magisterial district 3. Pembroke, including parts of Fairview and Pembroke towns.	4,033	.....
Fairview town (part of)	26	.....
Total for Fairview town, in magisterial district 3, Christian county, and magisterial district 3, Todd county.	61	183
Pembroke town (part of)	368	.....
Total for Pembroke town, in magisterial districts 3 and 4.	654	466
Magisterial district 4. Longview, including part of Pembroke town.	5,973	.....
Pembroke town (part of)	286	.....
Magisterial district 5. Lafayette, including Lafayette town.	3,811	.....
Lafayette town	199	215
Magisterial district 6. Herndon, including Gracey town	3,679	.....
Gracey town	142	.....
Magisterial district 7. Bainbridge, including part of Crofton town.	5,209	.....
Crofton town (part of)	126	.....
Total for Crofton town, in magisterial districts 7 and 8	278	428
Magisterial district 8. Crofton, including part of Crofton town.	4,920	.....
Crofton town (part of)	152	.....
Hopkinsville city, in magisterial districts 1 and 2	7,280	5,833
Ward 1 — 494		
Ward 2 — 457		
Ward 3 — 1,023		
Ward 4 — 612		
Ward 5 — 2,983		
Ward 6 — 1,003		
Ward 7 — 708		
CLARK COUNTY[4]	16,694	15,434
Magisterial district 1, including Ford town	2,883	.....
Ford town	731	381
Magisterial district 2	1,253	.....
Magisterial district 3	1,292	.....
Magisterial district 4	2,382	.....

[4] Comparison with population for 1890 can not be made; county redistricted since 1890.
[5] Magisterial district 7 organized from part of magisterial district 1 since 1890.

TABLE 4.—POPULATION OF KENTUCKY BY MINOR CIVIL DIVISIONS: 1890 AND 1900—Continued.

MINOR CIVIL DIVISIONS.	1900	1890
CLARK COUNTY—Continued.		
Magisterial district 5	2,920	.....
Magisterial district 6, comprising wards 3 and 4, and part of ward 2 of Winchester city.	3,804	.....
Total for Winchester city, coextensive with magisterial districts 6 and 7.	5 964	4 519
Ward 1 439		
Ward 2 1,143		
Ward 3 530		
Ward 4 2,655		
Ward 5 1,197		
Magisterial district 7, comprising wards 1 and 5, and part of ward 2 of Winchester city.	2,160	.....
CLAY COUNTY[1]	15,364	12,447
Magisterial district 1. Manchester, including Manchester town.	3,823	.....
Manchester town	398	.....
Magisterial district 2. Cornett and Pigeon Roost	2,693	.....
Magisterial district 3. Allen	1,383	.....
Magisterial district 4. Big Creek and Upper Red Bird	1,336	.....
Magisterial district 5. Otter Creek	1,769	.....
Magisterial district 6. Sextons Creek	1,942	.....
Magisterial district 7. Laurel Creek and Bull Skin	2,418	.....
CLINTON COUNTY[2]	7,871	[3]7,047
Magisterial district 1. Albany, including Albany town	1,899	2,073
Albany town	234	.....
Magisterial district 2. Piney Woods	1,584	1,132
Magisterial district 3. Neathery[4]	1,544	1,123
Magisterial district 4. Illwill[4]	1,644	975
Magisterial district 5. Hays	1,200	1,153
CRITTENDEN COUNTY	15,191	13,119
Magisterial district 1. Marion,[5] including part of Marion city.	1,979	3,977
Marion city (part of)	468	.....
Total for Marion city, in magisterial districts 1 and 2	1,064	840
Magisterial district 2. Marion,[5] including part of Marion city.	2,968	.....
Marion city (part of)	596	.....
Magisterial district 3. Dycusburg, including Dycusburg village.	2,024	1,493
Dycusburg village	219	.....
Magisterial district 4. Union	1,109	1,072
Magisterial district 5. Hurricane	2,681	2,466
Magisterial district 6. Fords Ferry	1,107	1,063
Magisterial district 7. Bell Mines	1,551	1,517
Magisterial district 8. Piney	1,772	1,531
CUMBERLAND COUNTY[1]	8,962	8,452
Magisterial district 1. Burksville	1,509	.....
Magisterial district 2. Crocus	1,180	.....
Magisterial district 3. Whetstone	1,135	.....
Magisterial district 4. Carvers	1,277	.....
Magisterial district 5. Kettle	1,186	.....
Magisterial district 6. Cary	712	.....
Magisterial district 7. Leslie	902	.....
Magisterial district 8. Marrowbone	1,061	.....
DAVIESS COUNTY[1]	38,667	33,120
Magisterial district 1, comprising wards 1, 2, 3, and 4 of Owensboro city.	11,528	.....
Owensboro city (part of)	11,528	.....
Total for Owensboro city, in magisterial districts 1, 2, and 8.	13,189	9,837
Ward 1 2,000		
Ward 2 3,858		
Ward 3 2,793		
Ward 4 2,877		
Not in wards 1,661		
Magisterial district 2. Lower Town, including part of Owensboro city, not located in wards.	4,195	.....
Owensboro city (part of)	704	.....
Magisterial district 3. Sorgho	3,116	.....
Magisterial district 4. West Louisville, including Curdsville and West Louisville towns.	2,927	.....
Curdsville town	227	341
West Louisville town	210	.....
Magisterial district 5. Vanover	5,060	.....
Magisterial district 6. Whitesville, including Whitesville town.	2,920	.....
Whitesville town	449	398
Magisterial district 7. Knottsville, including Knottsville town.	4,228	.....
Knottsville town	209	215
Magisterial district 8. Upper Town, including part of Owensboro city, not located in wards.	4,693	.....
Owensboro city (part of)	957	.....

[1] Comparison with population for 1890 can not be made; county redistricted since 1890.
[2] Magisterial districts returned as precincts in 1890.
[3] Includes population (591) of magisterial district 6.
[4] Part of magisterial district 6 annexed since 1890.

MINOR CIVIL DIVISIONS.	1900	1890
EDMONSON COUNTY[1]	10,080	8,005
Magisterial district 1. Brownsville, including Brownsville town.	1,854	.....
Brownsville town	234	113
Magisterial district 2. Durbin	1,486	.....
Magisterial district 3. Sulphur Springs, including part of Rocky Hill town.	2,187	.....
Rocky Hill town (part of)	54	.....
Total for Rocky Hill town, in magisterial districts 3 and 4	120	.....
Magisterial district 4. Parker, including part of Rocky Hill town.	1,492	.....
Rocky Hill town (part of)	66	.....
Magisterial district 5. Fork	1,417	.....
Magisterial district 6. Bee Spring	1,644	.....
ELLIOTT COUNTY[1]	10,387	9,214
Magisterial district 1, including Martinsburg village	3,091	.....
Martinsburg village	148	151
Magisterial district 2	3,315	.....
Magisterial district 3, including Newfoundland village	1,876	.....
Newfoundland village	42	56
Magisterial district 4	2,105	.....
ESTILL COUNTY[6]	11,669	10,836
Magisterial district 1. Irvine, including Irvine town	2,156	.....
Irvine town	260	.....
Magisterial district 2. Miller Creek	2,090	.....
Magisterial district 3. Forks	1,512	.....
Magisterial district 4. Riddell	2,068	.....
Magisterial district 5. Red Lick	1,794	.....
Magisterial district 6. Station Camp	2,049	.....
FAYETTE COUNTY[1]	42,071	35,698
Magisterial districts 1, 2, 3, and 4, coextensive with Lexington city.	26,369	.....
Lexington city	26,369	21,567
Ward 1 5,377		
Ward 2 7,033		
Ward 3 9,432		
Ward 4 4,527		
Magisterial district 5, including Athens town	3,883	.....
Athens town	186	173
Magisterial district 6	3,173	.....
Magisterial district 7	4,454	.....
Magisterial district 8	4,192	.....
FLEMING COUNTY[1]	17,074	16,078
Magisterial district 1, including Sherburne and Tilton towns.	2,580	.....
Sherburne town	251	194
Tilton town	103	96
Magisterial district 2, including Poplar Plains town	3,201	.....
Poplar Plains town	236	229
Magisterial district 3, including Mt. Carmel town	1,907	.....
Mt. Carmel town	144	175
Magisterial district 4, including Flemingsburg town	3,262	.....
Flemingsburg town	1,268	1,172
Magisterial district 5, including Grange and Hillsboro towns.	3,332	.....
Grange town	143	131
Hillsboro town	227	212
Magisterial district 6, including Elizaville and Nepton towns.	2,792	.....
Elizaville town	199	164
Nepton town	293	212
FLOYD COUNTY[1]	15,552	11,256
Magisterial district 1, including Prestonsburg town	1,538	.....
Prestonsburg town	409	305
Magisterial district 2	1,635	.....
Magisterial district 3	1,460	.....
Magisterial district 4	2,684	.....
Magisterial district 5	1,872	.....
Magisterial district 6	2,493	.....
Magisterial district 7	2,325	.....
Magisterial district 8	1,545	.....
FRANKLIN COUNTY[1]	20,852	21,267
Magisterial district 1, Frankfort, coextensive with Frankfort city.	9,487	.....
Frankfort city	9,487	7,892
Ward 1 2,750		
Ward 2 3,838		
Ward 3 2,899		
Magisterial district 2. Forks of Elkhorn	2,736	.....
Magisterial district 3. Peaks Mill	3,202	.....
Magisterial district 4. Bald Knob	3,242	.....
Magisterial district 5. Bridgeport	2,185	.....

[5] Magisterial district 2 organized from part of magisterial district 1 since 1890; this division advances each of the remaining districts of county one number.
[6] Part annexed to Powell county since 1890. Comparison with population for 1890 can not be made; county redistricted since 1890.

TABLE 4.—POPULATION OF KENTUCKY BY MINOR CIVIL DIVISIONS: 1890 AND 1900—Continued.

MINOR CIVIL DIVISIONS.	1900	1890
FULTON COUNTY[1]	11,546	10,005
Magisterial district 1. Fulton, including Fulton town	3,585	.....
Fulton town	2,860	1,818
Magisterial district 2. Lodgetown and Cayce	2,685	.....
Magisterial district 3. Hickman, including Hickman town.	4,156	.....
Hickman town	1,589	1,652
Magisterial district 4. Sassafras Ridge and Madrid Bend	1,120	.....
GALLATIN COUNTY	5,163	4,611
Magisterial district 1. Hoggins	535	571
Magisterial district 2. Warsaw, including Warsaw town	1,990	1,750
Warsaw town	785	676
Magisterial district 3. Napoleon	1,324	1,372
Magisterial district 4. Sparta	555	206
Magisterial district 5. Glencoe, including Glencoe town	759	712
Glencoe town	226	.....
GARRARD COUNTY[1]	12,042	11,138
Magisterial district 1. Lancaster, including Lancaster city	4,000	.....
Lancaster city	1,640	.....
Magisterial district 2. Bryantsville, including Bryantsville town.	2,905	.....
Bryantsville town	92	266
Magisterial district 3. Buckeye	2,358	.....
Magisterial district 4. Brandy Springs	2,779	.....
GRANT COUNTY[1]	13,239	12,671
Magisterial district 1, including Williamstown town	4,974	.....
Williamstown town	613	573
Magisterial district 2, including Corinth town and part of Jonesville town.	4,796	.....
Corinth town	331	.....
Jonesville town (part of)	121	.....
Total for Jonesville town, in magisterial district 2, Grant county, and magisterial district 1, Owen county.	168	.....
Magisterial district 3, including Crittenden town	3,469	.....
Crittenden town	199	440
GRAVES COUNTY[1]	33,204	28,534
Magisterial district 1, including Water Valley village	3,503	.....
Water Valley village	254	115
Magisterial district 2, including Lynnville village	3,172	.....
Lynnville village	56	.....
Magisterial district 3, including Dublin, Pryorsburg, and Wingo villages.	4,014	.....
Dublin village	99	.....
Pryorsburg village	250	227
Wingo village	418	451
Magisterial district 4, including Farmington town	3,664	.....
Farmington town	118	89
Magisterial district 5, including wards 2 and 3 of Mayfield city.	6,713	.....
Mayfield city (part of)	2,752	.....
Total for Mayfield city, in magisterial districts 5 and 6	4,081	2,909
Ward 1 1,329		
Ward 2 1,135		
Ward 3 1,617		
Magisterial district 6, including Hickory Grove village and ward 1 of Mayfield city.	5,533	.....
Hickory Grove village	250	145
Mayfield city (part of)	1,329	.....
Magisterial district 7	3,527	.....
Magisterial district 8	3,078	.....
GRAYSON COUNTY	19,878	[2]18,688
Magisterial district 1. Leitchfield, including Leitchfield town.	5,424	6,113
Leitchfield town	914	821
Magisterial district 2. Caneyville,[3] including Caneyville town.	5,759	3,013
Caneyville town	294	273
Magisterial district 3. Short Creek	3,153	3,151
Magisterial district 4. Big Clifty	2,508	1,768
Magisterial district 5. Rock Creek[4]	3,034	2,420
GREEN COUNTY[1]	12,255	11,463
Magisterial district 1. Greensburg, including Greensburg town.	2,620	.....
Greensburg town	564	552
Magisterial district 2. Brush Creek	3,553	.....
Magisterial district 3. Gresham	2,505	.....
Magisterial district 4. Donansburg	3,577	.....

[1] Comparison with population for 1890 can not be made; county redistricted since 1890.
[2] Includes population (2,223) of magisterial districts 6 and 7.

MINOR CIVIL DIVISIONS.	1900	1890
GREENUP COUNTY[1]	15,432	11,911
Magisterial district 1. Greenup, including Greenup town.	2,070	.....
Greenup town	711	669
Magisterial district 2. Springville, including Springville town.	3,303	.....
Springville town	520	377
Magisterial district 3. Kenlon Furnace	2,952	.....
Magisterial district 4. Alcorn	2,513	.....
Magisterial district 5. Hunnewell	1,773	.....
Magisterial district 6. Russell, including Russell town	2,821	.....
Russell town	743	323
HANCOCK COUNTY[1]	8,914	9,214
Magisterial district 1. Hawesville, including Hawesville city.	2,645	.....
Hawesville city	1,041	1,013
Magisterial district 2. Lewisport, including Lewisport town.	2,572	.....
Lewisport town	328	435
Magisterial district 3. Patesville, including Patesville town.	2,403	.....
Patesville town	253	162
Magisterial district 4. Pellville, including Pellville town.	1,294	.....
Pellville town	145	119
HARDIN COUNTY[1]	22,937	21,304
Magisterial district 1, including part of Elizabethtown city.	3,884	.....
Elizabethtown city (part of)	827	.....
Total for Elizabethtown city, in magisterial districts 1, 4, and 6.	1,861	2,260
Magisterial district 2, including Sonora and Upton towns.	2,791	.....
Sonora town	256	228
Upton town	125	.....
Magisterial district 3, including Eastview town	4,458	.....
Eastview town	127	.....
Magisterial district 4, including part of Elizabethtown city.	4,520	.....
Elizabethtown city (part of)	602	.....
Magisterial district 5, including Vine Grove and West Point towns.	3,675	.....
Vine Grove town	427	397
West Point town	489	.....
Magisterial district 6, including part of Elizabethtown city.	3,609	.....
Elizabethtown city (part of)	432	.....
HARLAN COUNTY[1]	9,838	6,197
Magisterial district 1. Mt. Pleasant, including Mt. Pleasant town.	2,557	.....
Mt. Pleasant town[5]	557	361
Magisterial district 2. Yocums Creek	1,723	.....
Magisterial district 3. Upper Poor Fork	1,027	.....
Magisterial district 4. Lower Poor Fork	669	.....
Magisterial district 5. Upper Martins Fork	1,134	.....
Magisterial district 6. Lower Martins Fork	1,135	.....
Magisterial district 7. Wallins Creek	889	.....
Magisterial district 8. Foresters Creek	704	.....
HARRISON COUNTY[1]	18,570	16,914
Magisterial district 1. Cynthiana, comprising wards 1 and 2 of Cynthiana city.	1,725	.....
Cynthiana city (part of)	1,725	.....
Total for Cynthiana city, coextensive with magisterial districts 1 and 2.	3,257	3,016
Ward 1 1,024		
Ward 2 701		
Ward 3 588		
Ward 4 944		
Magisterial district 2. Cynthiana, comprising wards 3 and 4 of Cynthiana city.	1,532	.....
Cynthiana city (part of)	1,532	.....
Magisterial district 3. Sylvandell	3,136	.....
Magisterial district 4. Leesburg	2,872	.....
Magisterial district 5. Tricum	2,121	.....
Magisterial district 6. Kinman	2,597	.....
Magisterial district 7. Berry, including Berry town	2,366	.....
Berry town	250	.....
Magisterial district 8. Richland	2,221	.....
HART COUNTY[1]	18,390	16,439
Magisterial district 1. Munfordville, including Munfordville and Rowletts towns.	3,448	.....
Munfordville town	440	.....
Rowletts town	198	.....
Magisterial district 2. Horse Cave, including Horse Cave town	3,536	.....
Horse Cave town	867	598

[3] Magisterial district 6 (population 1,069 in 1890) annexed since 1890.
[4] Magisterial district 7 (population 1,154 in 1890) annexed since 1890.
[5] Formerly Harlan.

TABLE 4.—POPULATION OF KENTUCKY BY MINOR CIVIL DIVISIONS: 1890 AND 1900—Continued.

MINOR CIVIL DIVISIONS.	1900	1890
HART COUNTY—Continued.		
Magisterial district 3. Hardyville, including Canmer and Hardyville towns.	3,515	.....
Canmer town	246	.....
Hardyville town	166	.....
Magisterial district 4. Hammonville	3,018	.....
Magisterial district 5. Priceville, including Bonnieville town.	4,873	.....
Bonnieville town	270	.....
HENDERSON COUNTY[1]	32,907	29,536
Magisterial district 1. Point	1,680	.....
Magisterial district 2. Spottsville, including Spottsville town.	3,731	.....
Spottsville town	541	513
Magisterial district 3. Hebbardsville	3,100	.....
Magisterial district 4. Upper Henderson, including wards 1 and 4 of Henderson city.	5,016	.....
Henderson city (part of)	4,261	.....
Total for Henderson city, in magisterial districts 4 and 5	10,272	8,835
Ward 1 2,010		
Ward 2 1,530		
Ward 3 4,481		
Ward 4 2,251		
Magisterial district 5. Lower Henderson, including wards 2 and 3 of Henderson city	8,391	.....
Henderson city (part of)	6,011	.....
Magisterial district 6. Robard, including Robard town	2,706	.....
Robard town	399	682
Magisterial district 7. Corydon, including Cairo and Corydon towns.	4,689	.....
Cairo town	155	209
Corydon town	782	.....
Magisterial district 8. Walnut Bottom	3,594	.....
HENRY COUNTY[1]	14,620	14,164
Bethlehem and Pleasureville magisterial district, including Bethlehem, Defoe, North Pleasureville, and Pleasureville towns.	2,649	.....
Bethlehem town	66	.....
Defoe town	122	.....
North Pleasureville town	228	194
Pleasureville town	272	202
Campbellsburg and Turners Station magisterial district, including Campbellsburg and Turners Station towns.	1,993	.....
Campbellsburg town	191	342
Turners Station town	176	195
Eminence and Smithfield magisterial district, including Eminence city.	2,720	.....
Eminence city	1,018	1,002
Lockport, Harpers Ferry, and Gest magisterial district, including Gest and Lockport towns.	2,220	.....
Gest town	126	.....
Lockport town	166	152
New Castle and Sulphur magisterial district, including New Castle town.	2,451	.....
New Castle town	462	485
Port Royal and Franklinton magisterial district, including Port Royal town.	2,587	.....
Port Royal town	174	.....
HICKMAN COUNTY	11,745	11,637
Magisterial district 1. Columbus, including Columbus city.	2,671	2,307
Columbus city	1,235	873
Magisterial district 2. Clinton, including Clinton city	2,686	3,602
Clinton city	1,462	1,347
Magisterial district 3. Buggs	2,219	1,758
Magisterial district 4. McAlister	1,214	1,373
Magisterial district 5. Moscow	2,100	1,913
Magisterial district 6. Spring Hill	855	684
HOPKINS COUNTY[1]	30,995	23,505
Magisterial district 1. Curtail, including Mortons Gap, St. Charles, and White Plains towns.	5,026	.....
Mortons Gap town	885	548
St. Charles town	753	449
White Plains town	200	59
Magisterial district 2. Earlington, including Barnsley town and Earlington city.	5,025	.....
Barnsley town	380	.....
Earlington city	3,012	1,748
Magisterial district 3. Court House, including part of Madisonville city.	4,023	.....
Madisonville city (part of)	1,788	.....
Total for Madisonville city, in magisterial districts 3 and 7	3,628	2,212
Magisterial district 4. Hanson, including Hanson town	3,926	.....
Hanson town	549	376
Magisterial district 5. Nebo, including Nebo town	4,063	.....
Nebo town	237	183

[1] Comparison with population for 1890 can not be made; county redistricted since 1890.

[2] Comparison with population for 1890 can not be made; information as to changes in minor civil divisions incomplete.

MINOR CIVIL DIVISIONS.	1900	1890
HOPKINS COUNTY—Continued.		
Magisterial district 6. Charleston, including Dawson Springs town.	4,110	.....
Dawson Springs town	935	525
Magisterial district 7. Kitchen, including part of Madisonville city.	4,822	.....
Madisonville city (part of)	1,840	.....
JACKSON COUNTY[1]	10,561	8,261
Magisterial district 1. McKee, including McKee town	1,909	.....
McKee town	106	.....
Magisterial district 2. Sturgeon	1,887	.....
Magisterial district 3. Pond Creek	2,289	.....
Magisterial district 4. Horse Lick	1,868	.....
Magisterial district 5. Kavanaugh	2,608	.....
JEFFERSON COUNTY[2]	232,549	188,598
Magisterial district 1, including Anchorage and Crescent Hill towns.	7,272	.....
Anchorage town	421	.....
Crescent Hill town	442	.....
Magisterial district 2	5,940	.....
Magisterial district 3, including part of Highland Park town.	5,816	.....
Highland Park town (part of)	804	.....
Total for Highland Park town, in magisterial districts 3 and 4.	993	.....
Magisterial district 4, including part of Highland Park town.	8,790	.....
Highland Park town (part of)	189	.....
Magisterial districts 5, 6, 7, and 8, coextensive with Louisville city.	204,731	.....
Louisville city[3]	204,731	161,129
Ward 1 17,640		
Ward 2 16,155		
Ward 3 20,105		
Ward 4 12,308		
Ward 5 15,791		
Ward 6 11,160		
Ward 7 11,675		
Ward 8 10,510		
Ward 9 11,125		
Ward 10 15,128		
Ward 11 30,505		
Ward 12 32,629		
JESSAMINE COUNTY	11,925	[4] 11,248
Magisterial district 1. Nicholasville, coextensive with Nicholasville city.	2,393	2,435
Nicholasville city	2,393	2,157
Ward 1 510		
Ward 2 566		
Ward 3 447		
Ward 4 870		
Magisterial district 2. Lee[5]	2,896	2,291
Magisterial district 3. Keene	2,255	2,403
Magisterial district 4. Marble Creek	1,554	1,650
Magisterial district 5. Plaquemine[5]	2,827	1,937
JOHNSON COUNTY[1]	13,730	11,027
Magisterial district 1, including Paintsville village	1,651	.....
Paintsville village	541	506
Magisterial district 2	3,158	.....
Magisterial district 3	2,720	.....
Magisterial district 4, including Flat Gap village	3,205	.....
Flat Gap village	106	93
Magisterial district 5	2,996	.....
KENTON COUNTY[1]	63,591	54,161
Magisterial districts 1 and 2, coextensive with Covington city.	42,938	37,371
Covington city:		
Ward 1 7,045		
Ward 2 6,680		
Ward 3 5,778		
Ward 4 7,732		
Ward 5 5,729		
Ward 6 9,974		
Magisterial district 3. Ludlow, including Bromley, Ludlow, and West Covington towns.	7,051	.....
Bromley town	543	.....
Ludlow town	3,334	2,469
Ward 1 687		
Ward 2 841		
Ward 3 930		
Ward 4 876		
West Covington town	1,606	1,757

[3] East Louisville, South Louisville, and Parkland towns, and part of Crescent Hill town annexed since 1890.

[4] Includes population (532) of magisterial district 6.

[5] Part of magisterial district 6 annexed since 1890.

TABLE 4.—POPULATION OF KENTUCKY BY MINOR CIVIL DIVISIONS: 1890 AND 1900—Continued.

MINOR CIVIL DIVISIONS.	1900	1890
KENTON COUNTY—Continued.		
Magisterial district 4. Milldale, including Central Covington and Latonia towns.	5,984	.....
Central Covington town	2,155	981
Latonia town	1,882	.....
Magisterial district 5. Erlanger, including Elsmere and Erlanger towns.	2,085	.....
Elsmere town	519	.....
Erlanger town	453	.....
Magisterial district 6. Independence, including Independence town.	2,984	.....
Independence town	193	.....
Magisterial district 7. Stephenson	2,549	.....
KNOTT COUNTY[1]	8,704	5,438
Magisterial district 1. Hindman, including Hindman town.	2,151	.....
Hindman town	331	.....
Magisterial district 2. Carr	2,266	.....
Magisterial district 3. Beaver	2,409	.....
Magisterial district 4. Quicksand	1,878	.....
KNOX COUNTY[2]	17,372	13,762
Magisterial district 1. Barbourville, including Barbourville town.	4,817	.....
Barbourville town	1,010	1,162
Magisterial district 2	3,719	.....
Magisterial district 3	2,587	.....
Magisterial district 4, including part of Corbin town	3,797	.....
Corbin town (part of)	511	.....
Total for Corbin town, in magisterial district 4, Knox county, and magisterial district 3, Whitley county.	1,544	.....
Magisterial district 5	2,952	.....
LARUE COUNTY[2]	10,764	9,433
Magisterial district 1. Hodgensville, including Hodgensville town.	2,861	.....
Hodgensville town	825	542
Magisterial district 2. Buffalo, including Buffalo town	3,131	.....
Buffalo town	347	214
Magisterial district 3. Athertonville	2,318	.....
Magisterial district 4. Magnolia	2,454	.....
LAUREL COUNTY[2]	17,592	13,747
Magisterial district 1, including part of London town	3,483	.....
London town (part of)	885	.....
Total for London town, in magisterial districts 1 and 2	1,147	.....
Magisterial district 2, including part of London town	3,469	.....
London town (part of)	262	.....
Magisterial district 3	3,195	.....
Magisterial district 4	2,285	.....
Magisterial district 5	2,757	.....
Magisterial district 6	2,403	.....
LAWRENCE COUNTY[2]	19,612	17,702
Magisterial district 1. Louisa, including Louisa town	3,052	.....
Louisa town	1,099	834
Magisterial district 2. Bear Creek, including Fallsburg town.	2,504	.....
Fallsburg town	159	.....
Magisterial district 3. East Fork	1,979	.....
Magisterial district 4. Blaine, including Blaine town	3,317	.....
Blaine town	134	.....
Magisterial district 5. Little Blaine	3,247	.....
Magisterial district 6. Peach Orchard	2,657	.....
Magisterial district 7. Lyon	986	.....
Magisterial district 8. Webb	1,870	.....
LEE COUNTY[2]	7,988	6,205
Magisterial district 1. Beattyville, including Beattyville and St. Helens towns.	1,746	.....
Beattyville town	696	.....
St. Helens town	170	.....
Magisterial district 2. New Virginia	1,168	.....
Magisterial district 3. Thomas	1,106	.....
Magisterial district 4. Bear Creek	1,652	.....
Magisterial district 5. Proctor, including Proctor town	1,313	.....
Proctor town	217	277
Magisterial district 6. Sturgeon	1,003	.....
LESLIE COUNTY[2]	6,753	3,964
Magisterial district 1. Hyden, including Hyden town	1,894	.....
Hyden town	269	80
Magisterial district 2. Marrowbone	1,827	.....
Magisterial district 3. Cutshin	1,400	.....
Magisterial district 4. Wooton	1,632	.....

[1] Not returned by magisterial districts in 1890.
[2] Comparison with population for 1890 can not be made; county redistricted since 1890.

MINOR CIVIL DIVISIONS.	1900	1890
LETCHER COUNTY[2]	9,172	6,920
Magisterial district 1. Whitesburg, including Whitesburg town.	2,124	.....
Whitesburg town	194	.....
Magisterial district 2. Millstone	1,869	.....
Magisterial district 3. Rockhouse	1,802	.....
Magisterial district 4. Cumberland	1,014	.....
Magisterial district 5. River	1,419	.....
Magisterial district 6. Line Fork	944	.....
LEWIS COUNTY[2]	17,868	14,803
Magisterial district 1, including Concord town	2,449	.....
Concord town	200	188
Magisterial district 2, including Vanceburg town	4,264	.....
Vanceburg town	1,161	1,110
Magisterial district 3, including Quincy town	2,965	.....
Quincy town	364	279
Magisterial district 4	2,054	.....
Magisterial district 5	2,287	.....
Magisterial district 6	1,852	.....
Magisterial district 7	1,997	.....
LINCOLN COUNTY[2]	17,059	15,962
Magisterial district 1. Stanford, including Rowland town and Stanford city.	5,453	.....
Rowland town	390	512
Stanford city	1,651	1,385
Magisterial district 2. Crab Orchard, including Crab Orchard town.	3,481	.....
Crab Orchard town	385	453
Magisterial district 3. Waynesburg	3,702	.....
Magisterial district 4. Hustonville, including Hustonville town.	4,423	.....
Hustonville town	425	435
LIVINGSTON COUNTY	11,354	9,474
Magisterial district 1. Smithland, including Smithland town.	1,995	1,547
Smithland town	579	541
Magisterial district 2. Driskill	2,310	1,616
Magisterial district 3. Salem, including Salem town	1,744	1,453
Salem town	208	.....
Magisterial district 4. Dyer Hill	1,966	1,739
Magisterial district 5. Carrsville, including Carrsville town.	2,038	2,231
Carrsville town	278	240
Magisterial district 6. Panhandle	449	254
Magisterial district 7. Lola	852	634
LOGAN COUNTY[2]	25,994	23,812
Magisterial district 1. Russellville, including Russellville city.	6,303	.....
Russellville city	2,591	2,253
Magisterial district 2. Adairville, including Adairville town.	5,191	.....
Adairville town	720	.....
Magisterial district 3. Olmstead, including Gordonsville town.	4,799	.....
Gordonsville town	117	.....
Magisterial district 4. Lewisburg, including Lewisburg town.	5,650	.....
Lewisburg town	239	224
Magisterial district 5. Auburn, including Auburn town	4,051	.....
Auburn town	697	613
LYON COUNTY	9,319	7,628
Magisterial district 1. Eddyville, including Eddyville city and Lamasco town.	3,822	4,741
Eddyville city	1,210	680
Lamasco town[3]	134	186
Magisterial district 2. Kuttawa, including Kuttawa town.	3,786	1,343
Kuttawa town[4]	858	587
Magisterial district 3. Brandon	1,761	1,544
MCCRACKEN COUNTY[2]	28,733	21,051
Magisterial districts 1, 2, 3, and 4, coextensive with Paducah city.	19,446	.....
Paducah city	19,446	12,797
Ward 1	4,772	
Ward 2	2,601	
Ward 3	1,849	
Ward 4	2,121	
Ward 5	2,966	
Ward 6	5,137	
Magisterial district 5. Clarks River	1,287	.....
Magisterial district 6. Florence Station	1,976	.....
Magisterial district 7. Massac	2,467	.....
Magisterial district 8. Woodville	3,557	.....

[3] Given in magisterial district 2 in 1890.
[4] Given in magisterial district 1 in 1890.

TABLE 4.—POPULATION OF KENTUCKY BY MINOR CIVIL DIVISIONS: 1890 AND 1900—Continued.

MINOR CIVIL DIVISIONS.	1900	1890
McLEAN COUNTY	12,448	9,887
Magisterial district 1. Rumsey, including Rumsey town	1,735	1,197
Rumsey town	283	207
Magisterial district 2. Sacramento, including Sacramento village.	1,728	1,278
Sacramento village	434	297
Magisterial district 3. Livermore, including Livermore town.	2,324	1,722
Livermore town	869	622
Magisterial district 4. Vienna, including part of Calhoun town.	1,969	1,812
Calhoun town (part of)	459	437
Total for Calhoun town, in magisterial districts 4 and 7	631	637
Magisterial district 5. Beech Grove[1]	1,202	1,883
Magisterial district 6. Island	996	683
Magisterial district 7. Calhoun, including part of Calhoun town.	1,410	1,312
Calhoun town (part of)	172	200
Magisterial district 8. Boston[1]	1,084	.....
MADISON COUNTY	25,607	[2]24,348
Magisterial district 1. Richmond, coextensive with Richmond city.	4,653	6,870
Richmond city	4,653	5,073
Magisterial district 2. Foxtown	2,178	2,092
Magisterial district 3. Union	2,265	1,795
Magisterial district 4. Elliston	2,537	2,477
Magisterial district 5. Yates	3,371	2,629
Magisterial district 6. Glades, including Berea town	4,148	2,815
Berea town	762	.....
Magisterial district 7. Kirksville[3]	2,972	2,837
Magisterial district 8. Million[4]	3,483	.....
MAGOFFIN COUNTY[5]	12,006	9,196
Magisterial district 1. Salyersville, including Salyersville town.	3,454	.....
Salyersville town	265	339
Magisterial district 2. Bloomington	2,547	.....
Magisterial district 3. Johnson Fork	3,065	.....
Magisterial district 4. Meadows	2,940	.....
MARION COUNTY	16,290	[6]15,648
Magisterial district 1. Haysville	1,705	1,391
Magisterial district 2. Bradfordsville, including Bradfordsville town.	1,750	1,787
Bradfordsville town	301	179
Magisterial district 3. North Lebanon,[7] including wards 1, 2, and 3 of Lebanon city.	2,976	.....
Lebanon city (part of)	1,400	1,634
Total for Lebanon city, in magisterial districts 3 and 4	3,043	2,816
Magisterial district 4. South Lebanon,[7] including wards 4 and 5 of Lebanon city.	3,354	.....
Lebanon city (part of)	1,643	1,182
Magisterial district 5. New Market	1,362	1,807
Magisterial district 6. Raywick, including Raywick town	1,678	1,657
Raywick town	140	.....
Magisterial district 7. St. Mary	1,300	1,111
Magisterial district 8. Chicago[8]	2,165	903
MARSHALL COUNTY[5]	13,692	11,287
Magisterial district 1. Olive and Ross	2,151	.....
Magisterial district 2. Birmingham and Briensburg, including Birmingham and Briensburg villages.	3,812	.....
Birmingham village	291	273
Briensburg village	107	87
Magisterial district 3. Calvert and Sharp, including Calvert village.	2,611	.....
Calvert village	127	142
Magisterial district 4. Benton and Oak Level, including Benton village.	2,560	.....
Benton village	664	344
Magisterial district 5. Darnell and Smith, including Hardin town.	2,558	.....
Hardin town	240	.....
MARTIN COUNTY[5]	5,780	4,209
Magisterial district 1	1,728	.....
Magisterial district 2, including Eden town	1,722	.....
Eden town (Inez P. O.)	412	309
Magisterial district 3	1,720	.....
Precinct 7. Stafford Fork[9]	610	.....

[1] Magisterial district 8 organized from part of magisterial district 5 since 1890.
[2] Includes population (2,833) of former magisterial districts 8 and 9.
[3] Part of former magisterial district 8 annexed since 1890.
[4] Organized from magisterial district 9 and part of former magisterial district 8 since 1890.
[5] Comparison with population for 1890 can not be made; county redistricted since 1890.

MINOR CIVIL DIVISIONS.	1900	1890
MASON COUNTY[5]	20,446	20,773
Magisterial district 1, comprising wards 1, 2, and 3 of Maysville city.	2,939	.....
Maysville city (part of)	2,939	.....
Total for Maysville city, coextensive with magisterial districts 1 and 2.	6,423	5,358
Ward 1 — 955		
Ward 2 — 1,152		
Ward 3 — 832		
Ward 4 — 1,260		
Ward 5 — 1,138		
Ward 6 — 1,086		
Magisterial district 2, comprising wards 4, 5, and 6 of Maysville city.	3,484	.....
Maysville city (part of)	3,484	.....
Magisterial district 3, including Dover and Minerva towns.	2,476	.....
Dover town	879	515
Minerva town	105	.....
Magisterial district 4, including part of Germantown village.	2,377	.....
Germantown village (part of)	158	.....
[For total see magisterial district 4, Bracken county.]		
Magisterial district 5, including Washington town	1,966	.....
Washington town	575	529
Magisterial district 6, including Mays Lick and Sardis towns.	2,733	.....
Mays Lick town	237	352
Sardis town	257	255
Magisterial district 7	1,940	.....
Magisterial district 8	2,531	.....
MEADE COUNTY[5]	10,533	9,484
Magisterial district 1	2,391	.....
Magisterial district 2, including Brandenburg town	2,743	.....
Brandenburg town	218	495
Magisterial district 3	1,928	.....
Magisterial district 4	1,919	.....
Magisterial district 5	1,552	.....
MENIFEE COUNTY[5]	6,818	4,666
Magisterial district 1, including Frenchburg town	2,180	.....
Frenchburg town	210	222
Magisterial district 2	1,046	.....
Magisterial district 3	1,134	.....
Magisterial district 4	1,468	.....
Magisterial district 5	990	.....
MERCER COUNTY[5]	14,426	15,034
Magisterial district 1	2,306	.....
Magisterial district 2	2,217	.....
Magisterial district 3	2,357	.....
Magisterial district 4	2,163	.....
Magisterial district 5, including Burgin town	2,507	.....
Burgin town	703	303
Magisterial district 6, coextensive with Harrodsburg city.	2,876	.....
Harrodsburg city	2,876	3,230
METCALFE COUNTY[5]	9,988	9,871
Magisterial district 1. Edmonton	3,474	.....
Magisterial district 2. Lafayette or Sulphur Well	3,507	.....
Magisterial district 3. Summer Shade	3,007	.....
MONROE COUNTY	13,053	[10]10,989
Magisterial district 1. Gum	1,770	1,578
Magisterial district 2. Turner	1,599	1,448
Magisterial district 3. Brush	1,315	1,230
Magisterial district 4. Turkey Neck[11]	1,902	.....
Magisterial district 5. East Tompkinsville,[12] including part of Tompkinsville town.	1,903	.....
Tompkinsville town (part of)	120	.....
Total for Tompkinsville town, in magisterial districts 5 and 6.	366	.....
Magisterial district 6. West Tompkinsville,[12] including part of Tompkinsville town.	1,919	.....
Tompkinsville town (part of)	246	.....
Magisterial district 7. Union	1,106	919
Magisterial district 8. Gamaliel	1,539	1,258
MONTGOMERY COUNTY[5]	12,834	12,367
Magisterial district 1, coextensive with Mt. Sterling city	3,561	.....
Mt. Sterling city	3,561	3,629
Ward 1 — 880		
Ward 2 — 1,031		
Ward 3 — 1,150		
Ward 4 — 500		

[6] Includes population (6,992) of magisterial districts Lebanon and Loretto.
[7] Organized from part of Lebanon magisterial district since 1890.
[8] Loretto magisterial district (population 1,541 in 1890) annexed since 1890.
[9] Not assigned to any magisterial district.
[10] Includes population (4,556) of former magisterial districts 4, 5, and 6.
[11] Organized from former magisterial districts 4 and 5 since 1890.
[12] Organized from part of former magisterial district 6 since 1890.

TABLE 4.—POPULATION OF KENTUCKY BY MINOR CIVIL DIVISIONS: 1890 AND 1900—Continued.

MINOR CIVIL DIVISIONS.	1900	1890
MONTGOMERY COUNTY—Continued.		
Magisterial district 2	1,511	.....
Magisterial district 3	2,389	.....
Magisterial district 4, including Jeffersonville town	2,280	.....
Jeffersonville town	84	.....
Magisterial district 5	1,551	.....
Magisterial district 6	1,542	.....
MORGAN COUNTY[1]	12,792	11,249
Magisterial district 1. West Liberty, including West Liberty town.	1,849	.....
West Liberty town	205	234
Magisterial district 2. Ezel, including Ezel and Maytown towns.	2,396	.....
Ezel town	149	124
Maytown town	106	162
Magisterial district 3. Grassy	2,013	.....
Magisterial district 4. Caney, including Walnut Grove town.	1,852	.....
Walnut Grove town	99	42
Magisterial district 5. Paint	2,759	.....
Magisterial district 6. Pleasant Run	1,923	.....
MUHLENBERG COUNTY	20,741	17,955
Magisterial district 1. South Carrollton, including Bremen and South Carrollton towns.	2,882	2,361
Bremen town	180	.....
South Carrollton town	452	525
Magisterial district 2. Central City,[2] including Central City town.	3,849	2,977
Central City town	1,348	1,144
Magisterial district 3. Paradise,[3] including Drakesboro, Paradise, and Skilesville towns.	2,529	2,058
Drakesboro town	228	.....
Paradise town	107	.....
Skilesville town	87	.....
Magisterial district 4. Rosewood,[4] including Dunmor, Penrod, and Rosewood towns.	2,610	2,806
Dunmor town	77	82
Penrod town	80	72
Rosewood town	82	.....
Magisterial district 5. Court House,[5] exclusive of part of Greenville city.	2,540	2,190
Magisterial district 6. Boggess,[6] exclusive of part of Greenville city.	3,856	2,752
Magisterial district 7. Summers[7]	1,424	1,843
Greenville city, in magisterial districts 5 and 6	1,051	968
NELSON COUNTY[1]	16,587	16,417
Magisterial district 1, including New Haven and New Hope towns.	3,444	.....
New Haven town	350	389
New Hope town	256	322
Magisterial district 2, including part of Bardstown city.	3,432	.....
Bardstown city (part of)	562	.....
Total for Bardstown city, in magisterial districts 2 and 3	1,711	1,524
Magisterial district 3, including part of Bardstown city	3,647	.....
Bardstown city (part of)	1,149	.....
Magisterial district 4, including Bloomfield town	3,688	.....
Bloomfield town	385	.....
Magisterial district 5, including Fairfield town	2,376	.....
Fairfield town	206	.....
NICHOLAS COUNTY[1]	11,952	10,764
Magisterial district 1	3,388	.....
Magisterial district 2	1,548	.....
Magisterial district 3	2,947	.....
Magisterial district 4, including Carlisle town	4,069	.....
Carlisle town	1,377	1,081
OHIO COUNTY[1]	27,287	22,946
Magisterial district 1. Hartford, including Hartford town.	5,764	.....
Hartford town	785	740
Magisterial district 2. Cromwell, including Cromwell, McHenry Render, and Rockport towns.	8,780	.....
Cromwell town	225	185
McHenry town	550	463
Render town	426	.....
Rockport town	525	435
Magisterial district 3. Rosine, including Beaver Dam, Centertown, and Rosine towns.	4,815	.....
Beaver Dam town	552	274
Centertown town	201	79
Rosine town	224	160
Magisterial district 4. Fordsville, including Deanfield and Fordsville towns.	5,352	.....
Deanfield town	365	.....
Fordsville town	586	281
Magisterial district 5. Buford	2,576	.....

[1] Comparison with population for 1890 can not be made; county redistricted since 1890.
[2] Given as magisterial district 7 in 1890.
[3] Given as magisterial district 4 in 1890.
[4] Organized from former magisterial districts 5 and 8 since 1890.
[5] Given as magisterial district 3 in 1890.
[6] Given as magisterial district 2 in 1890.

MINOR CIVIL DIVISIONS.	1900	1890
OLDHAM COUNTY[1]	7,078	6,754
Magisterial district 1. Goshen	977	.....
Magisterial district 2. Belrose	1,075	.....
Magisterial district 3. La Grange, including La Grange town.	1,606	.....
La Grange town	646	670
Magisterial district 4. Ballardsville	906	.....
Magisterial district 5. Beard, including Pewee Valley town.	1,515	.....
Pewee Valley town	464	435
Magisterial district 6. Brownsboro	999	.....
OWEN COUNTY[1]	17,553	17,676
Magisterial district 1, including New Liberty town and part of Jonesville town.	4,120	.....
Jonesville town (part of)	47	.....
[For total see magisterial district 2, Grant county.]		
New Liberty town	260	.....
Magisterial district 2, including Owenton town	5,281	.....
Owenton town	1,014	847
Magisterial district 3, including New Columbus town	3,734	.....
New Columbus town	129	146
Magisterial district 4, including Gratz and Monterey towns.	4,418	.....
Gratz town	246	205
Monterey town	370	312
OWSLEY COUNTY	6,874	5,975
Magisterial district 1. Booneville, including Booneville town.	1,776	1,794
Booneville town	251	.....
Magisterial district 2. Sturgeon	1,359	1,184
Magisterial district 3. Island Creek	1,480	1,013
Magisterial district 4. Cow Creek	908	686
Magisterial district 5. Buffalo	647	643
Magisterial district 6. Buck Creek	704	655
PENDLETON COUNTY	14,947	16,346
Magisterial district 1. Falmouth, including Falmouth city.	4,058	4,558
Falmouth city	1,134	1,146
Magisterial district 2. McKenneysburg	1,355	1,492
Magisterial district 3. Bonar, including part of Lenoxburg town.	1,205	1,377
Lenoxburg town (part of)	22	.....
[For total see magisterial district 2, Bracken county.]		
Magisterial district 4. Sandsuck	1,265	1,414
Magisterial district 5. Grassy Creek	2,119	2,211
Magisterial district 6. Short Creek	808	964
Magisterial district 7. Callensville	2,023	1,994
Magisterial district 8. Butler, including Boston and Butler towns.	2,114	2,336
Boston town	168	114
Butler town	506	560
PERRY COUNTY	8,276	[8]6,331
Magisterial district 1. Bolling	887	1,051
Magisterial district 2. Campbell	967	765
Magisterial district 3. Leatherwood	809	([8])
Magisterial district 4. Troublesome[9]	929	([8])
Magisterial district 5. Hazard	1,976	2,066
Magisterial district 6. Mason Creek	1,277	([8])
Magisterial district 7. Forked Mouth[9]	791	.....
Magisterial district 8. Lost Creek[10]	640	458
PIKE COUNTY[1]	22,686	17,378
Magisterial district 1, including Pikeville town	3,408	.....
Pikeville town	508	456
Magisterial district 2	2,946	.....
Magisterial district 3	3,648	.....
Magisterial district 4	1,873	.....
Magisterial district 5	2,615	.....
Magisterial district 6	3,017	.....
Magisterial district 7	3,891	.....
Magisterial district 8	1,288	.....
POWELL COUNTY[11]	6,443	4,698
Magisterial district 1, including Clay City town	1,836	.....
Clay City town	585	1,065
Magisterial district 2, including Stanton town	1,932	.....
Stanton town	192	.....
Magisterial district 3	2,675	.....

[7] Given as magisterial district 6 in 1890.
[8] Magisterial districts 3, 4, and 6 (population 1,991) not separately returned in 1890.
[9] Magisterial district 7 organized from part of magisterial district 4 since 1890.
[10] Given as magisterial district 7 in 1890.
[11] Part of Estill county annexed since 1890. Comparison with population for 1890 can not be made; county redistricted since 1890.

TABLE 4.—POPULATION OF KENTUCKY BY MINOR CIVIL DIVISIONS: 1890 AND 1900—Continued.

MINOR CIVIL DIVISIONS.		1900	1890
PULASKI COUNTY[1]		31,293	25,731
Magisterial district 1, coextensive with Somerset city		3,384	.....
Somerset city		3,384	2,625
Ward 1	579		
Ward 2	413		
Ward 3	754		
Ward 4	740		
Ward 5	549		
Ward 6	349		
Magisterial district 2		5,042	.....
Magisterial district 3		5,445	.....
Magisterial district 4		5,153	.....
Magisterial district 5		2,445	.....
Magisterial district 6		3,544	.....
Magisterial district 7		2,908	.....
Magisterial district 8		3,372	.....
ROBERTSON COUNTY[1]		4,900	4,684
Magisterial district 1. Mt. Olivet, including part of Mt. Olivet town.		1,071	.....
Mt. Olivet town (part of)		221	.....
Total for Mt. Olivet town, in magisterial districts 1 and 2		352	327
Magisterial district 2. Mt. Olivet, including part of Mt. Olivet town.		1,100	.....
Mt. Olivet town (part of)		131	.....
Magisterial district 3. Kentontown		997	.....
Magisterial district 4. Mitchells Mills		1,078	.....
Magisterial district 5. Pinhook		654	.....
ROCKCASTLE COUNTY[1]		12,416	9,841
Magisterial district 1, including Mt. Vernon town		3,220	.....
Mt. Vernon town		422	.....
Magisterial district 2		2,444	.....
Magisterial district 3, including Livingston town		3,643	.....
Livingston town		605	.....
Magisterial district 4, including Brodhead town		3,109	.....
Brodhead town		337	277
ROWAN COUNTY[1]		8,277	6,129
Magisterial district 1. Morehead, including Morehead town.		2,256	.....
Morehead town		1,100	491
Magisterial district 2. Farmers, including Farmers village.		2,486	.....
Farmers village		341	367
Magisterial district 3. Hogtown		1,735	.....
Magisterial district 4. Pine Grove		1,800	.....
RUSSELL COUNTY[1]		9,695	8,136
Magisterial district 1		3,725	.....
Magisterial district 2		2,655	.....
Magisterial district 3		3,315	.....
SCOTT COUNTY[1]		18,076	16,546
Magisterial district 1, coextensive with Georgetown town		3,823	.....
Magisterial district 2		3,565	.....
Magisterial district 3, including Sadieville village		3,434	.....
Sadieville village		532	170
Magisterial district 4, including Stamping Ground village		4,155	.....
Stamping Ground village		373	311
Magisterial district 5		3,099	.....
SHELBY COUNTY		18,340	[2]16,521
Christiansburg magisterial district, including Bagdad town and Cropper village.		3,389	3,328
Bagdad town		190	.....
Cropper village		162	.....
Clay Village magisterial district		1,827	2,012
Harrisonville magisterial district, including Waddy town		2,574	2,478
Waddy town		168	.....
Shelbyville magisterial district,[3] coextensive with Shelbyville city.		3,016	.....
Shelbyville city		3,016	2,679
Ward 1	489		
Ward 2	298		
Ward 3	213		
Ward 4	306		
Ward 5	605		
Ward 6	1,105		
Shelbyville North magisterial district[3]		3,163	.....
Shelbyville South magisterial district[3]		1,671	.....
Simpsonville magisterial district, including Simpsonville village.		2,700	1,429
Simpsonville village		203	290

MINOR CIVIL DIVISIONS.	1900	1890
SIMPSON COUNTY[1]	11,624	10,878
Magisterial district 1. East	2,926	.....
Magisterial district 2. South Franklin, exclusive of part of Franklin city.	1,917	.....
Magisterial district 3. North Franklin, exclusive of part of Franklin city.	1,540	.....
Magisterial district 4. West	3,075	.....
Franklin city, in magisterial districts 2 and 3	2,166	2,324
SPENCER COUNTY[1]	7,406	6,760
Magisterial district 1. Taylorsville, including Taylorsville town	1,354	.....
Taylorsville town	615	619
Magisterial district 2. Mt. Eden, including Mt. Eden town.	1,363	.....
Mt. Eden town	111	193
Magisterial district 3. Waterford	1,242	.....
Magisterial district 4. Camp Branch	1,326	.....
Magisterial district 5. Elk Creek	1,065	.....
Magisterial district 6. Little Mount	1,056	.....
TAYLOR COUNTY	11,075	9,353
Magisterial district 1. Oak Hill	1,079	947
Magisterial district 2. Saloma, including Saloma town	1,932	1,923
Saloma town	64	.....
Magisterial district 3. Campbellsville,[4] including Campbellsville city.	3,227	3,238
Campbellsville city	1,341	1,018
Magisterial district 4. Ireland, including Elkhorn town	2,214	1,716
Elkhorn town	87	100
Magisterial district 5. Mannsville,[4] including Mannsville town.	1,707	1,529
Mannsville town	104	83
Magisterial district 6. Spurlington[4]	916	.....
TODD COUNTY	17,371	[5]16,814
Magisterial district 1. Kirkmansville, including Kirkmansville town.	2,199	1,800
Kirkmansville town	126	103
Magisterial district 2. Sharon and Clifty[6]	2,143	1,146
Magisterial district 3. Fairview and Bell Chapel, including part of Fairview town.	1,784	1,812
Fairview town (part of)	35	141
[For total see magisterial district 3, Christian county.]		
Magisterial district 4. Elkton, including Elkton city	4,290	4,250
Elkton city	1,123	1,158
Magisterial district 5. Trenton, including Trenton town.	2,992	3,056
Trenton town	600	455
Magisterial district 6. Allensville and Hadensville,[7] including Allensville town and Guthrie city.	3,963	1,449
Allensville town	430	426
Guthrie city	807	449
TRIGG COUNTY[1]	14,073	13,902
Magisterial district 1	2,218	.....
Magisterial district 2	2,028	.....
Magisterial district 3, including Cadiz city	4,215	.....
Cadiz city	881	890
Magisterial district 4, including Cerulean Springs town	2,712	.....
Cerulean Springs town	190	.....
Magisterial district 5	2,900	.....
TRIMBLE COUNTY[1]	7,272	7,140
Magisterial district 1. Milton, including Milton village	2,746	.....
Milton village	324	458
Magisterial district 2. Bedford, including Bedford town	2,127	.....
Bedford town	307	250
Magisterial district 3. Palmyra	1,275	.....
Magisterial district 4. Burrows	1,124	.....
UNION COUNTY[1]	21,326	18,229
Magisterial district 1. Morganfield, including Morganfield city.	5,024	.....
Morganfield city	2,046	1,094
Magisterial district 2. Uniontown, including Uniontown city.	3,510	.....
Uniontown city	1,532	1,037
Magisterial district 3. Raleigh	2,691	.....
Magisterial district 4. Caseyville, including Caseyville town.	2,181	.....
Caseyville town	217	301
Magisterial district 5. Sturgis, including Sturgis town	4,342	.....
Sturgis town	1,258	327
Magisterial district 6. Waverly	3,578	.....

[1] Comparison with population for 1890 can not be made; county redistricted since 1890.
[2] Includes population (7,274) of Shelbyville magisterial districts 1 and 2.
[3] Given as part of Shelbyville magisterial districts 1 and 2 in 1890.
[4] Magisterial district 6 organized from parts of magisterial districts 3 and 5 since 1890.
[5] Includes population (3,301) of magisterial districts 7 and 8.
[6] Magisterial district 7 (population 1,114 in 1890) annexed since 1890.
[7] Magisterial district 8 (population 2,187 in 1890) annexed since 1890.

TABLE 4.—POPULATION OF KENTUCKY BY MINOR CIVIL DIVISIONS: 1890 AND 1900—Continued.

MINOR CIVIL DIVISIONS.	1900	1890
WARREN COUNTY[1]	29,970	30,158
Magisterial district 1. Greencastle	2,794	.....
Magisterial district 2. Elk Springs, including Smiths Grove town.	3,497	.....
Smiths Grove town	411	.....
Magisterial district 3. Bristow	3,138	.....
Magisterial district 4. Bowling Green, including part of Bowling Green city.	5,421	.....
Bowling Green city (part of)	3,772	.....
Total for Bowling Green city, in magisterial districts 4 and 5.	8,226	7,803
Magisterial district 5. Bowling Green, including part of Bowling Green city.	5,948	.....
Bowling Green city (part of)	4,454	.....
Magisterial district 6. Hickory Flat, including Richpond and Woodburn towns.	2,709	.....
Richpond town	88	119
Woodburn town	226	.....
Magisterial district 7. Goshen	2,634	.....
Magisterial district 8. Stallard Springs	3,829	.....
WASHINGTON COUNTY[1]	14,182	13,622
Magisterial district 1	2,475	.....
Magisterial district 2	2,327	.....
Magisterial district 3, including Mackville town	2,328	.....
Mackville town	171	.....
Magisterial district 4, including part of Springfield town.	2,563	.....
Springfield town (part of)	538	.....
Total for Springfield town, in magisterial districts 4, 5, and 6.	1,016	642
Magisterial district 5, including part of Springfield town.	2,370	.....
Springfield town (part of)	175	.....
Magisterial district 6, including part of Springfield town.	2,119	.....
Springfield town (part of)	303	.....
WAYNE COUNTY[1]	14,892	12,852
Magisterial district 1, including Monticello town	3,362	.....
Monticello town	546	413
Magisterial district 2	2,399	.....
Magisterial district 3	4,121	.....
Magisterial district 4	5,010	.....
WEBSTER COUNTY[1]	20,097	17,196
Magisterial district 1. Dixon, including Dixon and Lisman towns.	4,086	.....
Dixon town	569	546
Lisman town	526	.....
Magisterial district 2. Sebree, including Poole and Sebree towns.	4,956	.....
Poole town	198	.....
Sebree town	1,477	959
WEBSTER COUNTY—Continued.		
Magisterial district 3. Slaughtersville, including Slaughtersville and Vanderburg towns.	4,285	.....
Slaughtersville town	583	493
Vanderburg town	111	.....
Magisterial district 4. Providence, including Providence town.	2,923	.....
Providence town	1,286	522
Magisterial district 5. Clay, including Blackford and Clay towns.	3,847	.....
Blackford town	243	.....
Clay town	450	323
WHITLEY COUNTY[1]	25,015	17,590
Magisterial district 1	4,432	.....
Magisterial district 2	3,778	.....
Magisterial district 3, including part of Corbin town	4,104	.....
Corbin town (part of)	1,033	.....
[For total see magisterial district 4, Knox county.]		
Magisterial district 4	3,554	.....
Magisterial district 5, including Jellico town	4,376	.....
Jellico town	322	.....
Magisterial district 6, including Williamsburg city	4,771	.....
Williamsburg city	1,495	1,376
WOLFE COUNTY[1]	8,764	7,180
Magisterial district 1. Lee City, including Lee City town.	1,505	.....
Lee City town	171	.....
Magisterial district 2. Hazel Green, including Hazel Green town.	1,163	.....
Hazel Green town	225	218
Magisterial district 3. Campton, including Campton town	1,356	.....
Campton town	276	317
Magisterial district 4. Torrent	1,414	.....
Magisterial district 5. Holly	836	.....
Magisterial district 6. Stillwater	1,109	.....
Magisterial district 7. Clifty	732	.....
Magisterial district 8. Antioch	649	.....
WOODFORD COUNTY	13,134	[2]12,380
Magisterial district 1. Midway, including Midway city	2,684	2,660
Midway city	1,045	1,185
Magisterial district 2. Millville	1,122	1,096
Magisterial district 3. Courthouse,[3] including ward 2 of Versailles city.	3,024	.....
Versailles city (part of)	1,132	.....
Total for Versailles city, in magisterial districts 3 and 4	2,337	.....
Ward 1 1,205		
Ward 2 1,132		
Magisterial district 4. Markethouse,[3] including ward 1 of Versailles city.	3,016	.....
Versailles city (part of)	1,205	.....
Magisterial district 5. Mortonsville[4]	1,766	1,119
Magisterial district 6. Clover Bottom[5]	1,522	1,358

[1] Comparison with population for 1890 can not be made; county redistricted since 1890.
[2] Includes population (6,147) of former magisterial district 3.
[3] Organized from part of former magisterial district 3 since 1890.
[4] Given as magisterial district 4 in 1890.
[5] Given as magisterial district 5 in 1890.

There are 354 incorporated cities, towns, and villages in Kentucky, for which the population in 1900 is separately returned, and these incorporated places are presented in table 5 in alphabetical order, being abstracted from table 4, in which they are presented in detail under the counties in which they are severally situated.

TABLE 5.—POPULATION OF THE INCORPORATED CITIES, TOWNS, AND VILLAGES OF KENTUCKY: 1890 AND 1900.

CITIES, TOWNS, AND VILLAGES.	POPULATION. 1900	POPULATION. 1890	CITIES, TOWNS, AND VILLAGES.	POPULATION. 1900	POPULATION. 1890	CITIES, TOWNS, AND VILLAGES.	POPULATION. 1900	POPULATION. 1890
Adairville town	720	.....	Bedford town	307	250	Briensburg village	107	87
Albany town	234	.....	Bellevue city	6,332	3,163	Brodhead town	337	277
Alexandria town	859	.....	Benton village	664	344	Bromley town	543	.....
Allensville town	430	426	Berea town	762	.....	Brookville town	565	330
Anchorage town	421	.....	Berry town	250	.....	Brownsville town	234	113
Arlington town	584	574	Bethlehem town	66	.....	Bryantsville town	92	266
Ashland city	6,800	4,195	Birmingham village	291	273	Buffalo town	347	214
Athens town	186	173	Blackford town	243	.....	Burgin town	703	303
Auburn town	697	613	Blaine town	134	.....	Burkley town	184	.....
Augusta city	1,718	1,447	Blandville town	277	372	Butler town	506	560
Bagdad town	190	.....	Bloomfield town	385	.....	Cadiz city	881	890
Bandana village	205	148	Bonnieville town	270	.....	Cairo town	155	209
Barbourville town	1,010	1,162	Booneville town	251	.....	Calhoun town	631	637
Bardstown city	1,711	1,524	Boston town	168	114	California town	292	316
Bardwell town	1,512	578	Bowling Green city	8,226	7,803	Calvert village	127	142
Barnsley town	380	.....	Bradfordsville town	301	179	Campbellsburg town	191	342
Beattyville town	696	.....	Brandenburg town	218	495	Campbellsville city	1,341	1,018
Beaver Dam town	552	274	Bremen town	180	.....	Campton town	276	317

TABLE 5.—POPULATION OF THE INCORPORATED CITIES, TOWNS, AND VILLAGES OF KENTUCKY: 1890 AND 1900—Continued.

CITIES, TOWNS, AND VILLAGES.	POPULATION.	
	1900	1890
Caneyville town	294	273
Canmer town	246	.....
Carlisle town	1,377	1,081
Carrollton city	2,205	1,720
Carrsville town	278	240
Caseyville town	217	301
Catlettsburg city	3,081	1,374
Cave City town	538	362
Centertown town	201	79
Central City town	1,348	1,144
Central Covington town	2,155	981
Cerulean Springs town	190	.....
Clay town	450	323
Clay City town	585	1,065
Clinton city	1,462	1,347
Cloverport city	1,656	1,527
Columbia town	654	.....
Columbus city	1,235	873
Concord town	200	188
Corbin town	1,544	.....
Corinth town	331	.....
Corydon town	782	.....
Covington city	42,938	37,371
Crab Orchard town	385	453
Crescent Hill town	442	.....
Crittenden town	199	440
Crofton town	278	428
Cromwell town	225	185
Cropper village	162	.....
Curdsville town	227	341
Cynthiana city	3,257	3,016
Danville city	4,285	3,766
Dawson Springs town	935	525
Dayton city	6,104	4,264
Deanfield town	365	.....
Defoe town	122	.....
Dexter town	221	.....
Dixon town	569	546
Dover town	879	515
Drakesboro town	228	.....
Dublin village	99	.....
Dunmor town	77	82
Dunnville town	139	136
Dycusburg village	219	.....
Earlington city	3,012	1,748
Eastview town	127	.....
Eddyville city	1,210	680
Eden town (Inez P. O.)	412	309
Elizabethtown city	1,861	2,260
Elizaville town	199	164
Elkhorn town	87	100
Elkton city	1,123	1,158
Elsmere town	519	.....
Eminence city	1,018	1,002
Erlanger town	453	.....
Ezel town	149	124
Fairfield town	206	.....
Fairview town	61	183
Fallsburg town	159	.....
Falmouth city	1,134	1,146
Farmers village	341	367
Farmington town	118	89
Flat Gap village	106	93
Flemingsburg town	1,268	1,172
Florence town	258	.....
Ford town	731	381
Fordsville town	586	281
Foster town	148	.....
Frankfort city	9,487	7,892
Franklin city	2,166	2,324
Fredonia village	196	249
Frenchburg town	210	222
Fulton town	2,860	1,818
Georgetown town	3,823	.....
Germantown village	407	229
Gest town	126	.....
Ghent town	569	525
Glasgow city	2,019	2,051
Glasgow Junction town	224	217
Glencoe town	226	.....
Gordonsville town	117	.....
Gracey town	142	.....
Grange town	143	131
Gratz town	246	205
Grayson town	606	433
Greensburg town	564	552
Greenup town	711	669
Greenville city	1,051	968
Guthrie city	807	449
Hanson town	549	376
Hardin town	240	.....
Hardinsburg town	689	681
Hardyville town	166	.....
Harrodsburg city	2,876	3,230
Hartford town	785	740
Hawesville city	1,041	1,013
Hazel Green town	225	218
Henderson city	10,272	8,835
Hickman town	1,589	1,652
Hickory Grove village	250	145

CITIES, TOWNS, AND VILLAGES.	POPULATION.	
	1900	1890
Highland Park town	993	.....
Hillsboro town	227	212
Hindman town	331	.....
Hiseville town	178	194
Hodgensville town	825	542
Hopkinsville city	7,280	5,833
Horse Cave town	867	598
Huntsville town	120	90
Hustonville town	425	435
Hyden town	269	80
Independence town	193	.....
Irvine town	260	.....
Irvington town	385	.....
Jackson town	941	.....
Jeffersonville town	84	.....
Jellico town	322	.....
Jonesville town	168	.....
Junction City town	817	648
Kirkmansville town	126	103
Knottsville town	209	215
Kuttawa town	858	587
Lafayette town	199	215
La Grange town	646	670
Lamasco town	134	186
Lancaster city	1,640	.....
Latonia town	1,882	.....
Lawrenceburg city	1,253	1,382
Lebanon city	3,043	2,816
Lebanon Junction town	599	.....
Lee City town	171	.....
Leitchfield town	914	821
Lenoxburg town	81	.....
Lewisburg town	239	224
Lewisport town	328	435
Lexington city	26,369	21,567
Liberty town	450	136
Lisman town	526	.....
Livermore town	869	622
Livingston town	605	.....
Lockport town	166	152
London town	1,147	.....
Louisa town	1,099	834
Louisville city	204,731	161,129
Ludlow town	3,334	2,469
Lynnville village	56	.....
McHenry town	550	463
McKee town	106	.....
Mackville town	171	.....
Madisonville city	3,628	2,212
Manchester town	398	.....
Mannsville town	104	83
Marion city	1,064	840
Martinsburg village	148	151
Mayfield city	4,081	2,909
Mays Lick town	237	352
Maysville city	6,423	5,358
Maytown town	106	162
Middleburg town	182	145
Middlesboro town	4,162	.....
Midway city	1,045	1,185
Milburn town	272	297
Millersburg town	862	850
Milton village	324	458
Minerva town	105	.....
Monterey town	370	312
Monticello town	546	413
Morehead town	1,100	491
Morganfield city	2,046	1,094
Morgantown town	587	250
Mortons Gap town	885	548
Mt. Carmel town	144	175
Mt. Eden town	111	193
Mt. Olivet town	352	327
Mt. Pleasant town	557	361
Mt. Sterling city	3,561	3,629
Mt. Vernon town	422	.....
Mt. Washington town	1,093	327
Munfordville town	440	.....
Murray city	1,822	518
Nebo town	237	183
Nepton town	293	212
New Castle town	462	485
New Columbus town	129	146
Newfoundland village	42	56
New Haven town	350	389
New Hope town	256	322
New Liberty town	260	.....
Newport city	28,301	24,918
Nicholasville city	2,393	2,157
North Middletown town	434	496
North Pleasureville town	228	194
Olive Hill town	291	186
Owensboro city	13,189	9,837
Owenton town	1,014	847
Owingsville city	958	763
Paducah city	19,446	12,797
Paintsville village	541	506
Paradise town	107	.....
Paris city	4,603	4,218
Patesville town	253	162

CITIES, TOWNS, AND VILLAGES.	POPULATION.	
	1900	1890
Pellville town	145	119
Pembroke town	654	466
Penrod town	80	72
Perryville town	431	436
Petersburg town	503	525
Pewee Valley town	464	435
Pikeville town	508	456
Pineville town	2,072	.....
Pleasureville town	272	202
Poole town	198	.....
Poplar Plains town	236	229
Port Royal town	174	.....
Prestonsburg town	409	305
Prestonville town	228	.....
Princeton town	2,556	1,857
Proctor town	217	277
Providence town	1,286	522
Pryorsburg village	250	227
Quincy town	364	279
Raywick town	140	.....
Render town	426	.....
Richmond city	4,653	5,073
Richpond town	88	119
Robard town	399	682
Rochester town	431	510
Rockport town	525	435
Rocky Hill town	120	.....
Rosewood town	82	.....
Rosine town	224	160
Rowland town	390	512
Rowletts town	198	.....
Rumsey town	283	207
Russell town	743	323
Russellville city	2,591	2,253
Sacramento village	434	297
Sadieville village	532	170
St. Charles town	753	449
St. Helens town	170	.....
Salem town	208	.....
Saloma town	64	.....
Salyersville town	265	339
Sanders town	218	277
Sardis town	257	255
Scottsville town	824	575
Sebree town	1,477	959
Sharpsburg town	482	516
Shelbyville city	3,016	2,679
Shepherdsville town	277	251
Sherburne town	251	194
Simpsonville village	203	290
Skilesville town	87	.....
Slaughtersville town	583	493
Smithland town	579	541
Smiths Grove town	411	.....
Somerset city	3,384	2,625
Sonora town	256	228
South Carrollton town	452	525
Spottsville town	541	513
Springfield town	1,016	642
Springville town	520	377
Stamping Ground village	373	311
Stanford city	1,651	1,385
Stanton town	192	.....
Stephensport town	241	262
Sturgis town	1,258	327
Taylorsville town	615	619
Tilton town	103	96
Tompkinsville town	366	.....
Trenton town	600	455
Turners Station town	176	195
Tyrone town	350	477
Uniontown city	1,532	1,037
Upton town	125	.....
Vanceburg town	1,161	1,110
Vanderburg town	111	.....
Versailles city	2,337	.....
Vine Grove town	427	397
Waddy town	168	.....
Walnut Grove town	99	42
Walton town	538	484
Warsaw town	785	676
Washington town	575	529
Water Valley village	254	115
West Covington town	1,606	1,757
West Liberty town	205	234
West Louisville town	210	.....
West Point town	489	.....
White Plains town	200	59
Whitesburg town	194	.....
Whitesville town	449	398
Wickliffe town	995	959
Willard town	578	431
Williamsburg city	1,495	1,376
Williamstown town	613	573
Winchester city	5,964	4,519
Wingo village	418	451
Woodburn town	226	.....
Woodbury town	167	194
Worthville town	223	203
Yosemite town	207	307

Of the 354 incorporated places, 42 have more than 2,000 inhabitants in 1900, and of these, 27 have less than 5,000 inhabitants; 8 have more than 5,000 and less than 10,000; 3 have more than 10,000 and less than 20,000; and 4 have more than 25,000, namely: Louisville, with 204,731; Covington, with 42,938; Newport, with 28,301; and Lexington, with 26,369 inhabitants. Table 6 shows the population of these 4 cities at each census from 1790 to 1900, inclusive, so far as the population is separately stated in the census report, together with the increase by number and per cent during each of the ten-year periods.

TABLE 6.—POPULATION OF COVINGTON, LEXINGTON, LOUISVILLE, AND NEWPORT: 1790 TO 1900.

CENSUS YEARS.	COVINGTON.			LEXINGTON.			LOUISVILLE.			NEWPORT.		
	Population.	INCREASE.		Population.	INCREASE.		Population.	INCREASE.		Population.	INCREASE.	
		Number.	Per cent.		Number.	Per cent.		Number.	Per cent.		Number.	Per cent.
1900	42,938	5,567	14.9	26,369	4,802	22.3	204,731	43,602	27.1	28,301	3,383	13.6
1890	37,371	7,651	25.7	21,567	4,911	29.5	161,129	37,371	30.2	24,918	4,485	21.9
1880	29,720	5,215	21.3	16,656	1,855	12.5	123,758	23,005	22.8	20,433	5,346	35.4
1870	24,505	8,034	48.8	14,801	5,480	58.8	100,753	32,720	48.1	15,087	5,041	50.2
1860	16,471	7,063	75.1	9,321	.....	.....	68,033	24,839	57.5	10,046	4,151	70.4
1850	9,408	7,382	364.4	(1)	.....	.....	43,194	21,984	103.6	5,895	.....	.....
1840	2,026	1,283	172.7	6,997	893	14.6	21,210	10,869	105.1	(1)	.....	.....
1830	743	.....	.....	6,104	825	15.6	10,341	6,329	157.8	717	.....	.....
1820	.....	.....	.....	5,279	953	22.0	4,012	2,655	195.7	(1)	.....	.....
1810	.....	.....	.....	4,326	2,531	141.0	1,357	998	278.0	413	.....	.....
1800	.....	.....	.....	1,795	961	115.2	359	.....	.....	.....	.....	.....
1790	.....	.....	.....	834	.....	.....	.....	.....	.....	.....	.....	.....

[1] Not separately returned.

Of these 4 principal cities, Lexington is the oldest and was first enumerated separately in 1790 with 834 inhabitants; Louisville was first enumerated in 1800 with 359; Newport in 1810 with 413; and Covington in 1830 with 743. All of these cities have made satisfactory gains, but for the last ten years have all shown a diminishing numerical increase, except the city of Louisville, in which the increase in number has been 43,602, or 27.1 per cent, showing a total population in 1900 of 204,731. Covington, the second city in magnitude, with a present population of 42,938, has increased during the last decade 5,567 in number, or 14.9 per cent; Newport, with 28,301, has increased 3,383, or 13.6 per cent; and Lexington, with 26,369, has increased 4,802 in number, or 22.3 per cent.

William R. Merriam

Director of the Census.

Twelfth Census of the United States.

CENSUS BULLETIN.

No. 26. WASHINGTON, D. C. December 28, 1900.

POPULATION OF LOUISIANA BY PARISHES AND MINOR CIVIL DIVISIONS.

This bulletin, prepared under the direction of Mr. WILLIAM C. HUNT, chief statistician for population, gives the aggregate population of Louisiana by parishes and minor civil divisions, according to the official count of the returns of the Twelfth Census, taken as of June 1, 1900.

Louisiana was admitted as a state April 30, 1812. Table 1 shows the population of Louisiana at each census from 1810 to 1900, inclusive, together with the increase by number and per cent during each decade.

TABLE 1.—POPULATION OF LOUISIANA: 1810 TO 1900.

CENSUS YEARS.	Population.	INCREASE.	
		Number.	Per cent.
1900	1,381,625	263,038	23.5
1890	1,118,587	178,641	19.0
1880	939,946	213,031	29.3
1870	726,915	18,913	2.7
1860	708,002	190,240	36.7
1850	517,762	165,351	46.9
1840	352,411	136,672	63.4
1830	215,739	62,816	41.1
1820	152,923	76,367	99.8
1810	76,556	.....	.....

The population of the state in 1900 is 1,381,625 as against 1,118,587 in 1890, representing an increase since 1890 of 263,038, or 23.5 per cent. This is a little higher rate of increase than that for the decade from 1880 to 1890, but a less rate than that for the decade from 1870 to 1880. The decennial period immediately preceding this, from 1860 to 1870, is noticeable as showing an increase in the population of only 2.7 per cent.

Louisiana had in 1810 a population of 76,556, and in the ten years following acquired 76,367 more, representing an increase of 99.8 per cent. Since then there has been a continuous and natural increase for each decade with the one exception noted.

The population of Louisiana in 1900 is more than eighteen times as large as the population given for 1810, at which census the territory subsequently constituting the state was separately enumerated as the "territory of Orleans."

The total land surface of Louisiana is, approximately, 45,420 square miles, the average number of persons to the square mile at the censuses of 1890 and 1900 being as follows: 1890, 24.6; 1900, 30.4.

Table 2 shows the population of Louisiana by parishes at each census from 1810 to 1900, inclusive, while table 3, which immediately follows, shows, for each parish, the increase (or decrease) by number and per cent during the ten years from 1890 to 1900.

Table 2.—POPULATION OF LOUISIANA BY PARISHES: 1810 TO 1900.

PARISHES.	1900	1890	1880	1870	1860	1850	1840	1830	1820	1810	1800	1790
The State	1,381,625	1,118,587	939,946	726,915	708,002	517,762	352,411	[1] 215,739	152,923	76,556	.....	.....
Acadia [2]	23,483	13,231	.....	.....	.....	.....	.....	.....	.....	.....	.....	.....
Ascension	24,142	19,545	16,895	11,577	11,484	10,752	6,951	5,426	3,728	2,219	.....	.....
Assumption	21,620	19,629	17,010	13,234	15,379	10,538	7,141	5,669	3,576	2,472	.....	.....
Avoyelles	29,701	25,112	16,747	12,926	13,167	9,326	6,616	3,484	2,245	1,209	.....	.....
Bienville	17,588	14,108	10,442	10,636	[3] 11,000	5,539	.....	.....	.....	.....	.....	.....
Bossier	24,153	20,330	16,042	12,675	11,348	6,962	.....	.....	.....	.....	.....	.....
Caddo	44,499	31,555	26,296	21,714	12,140	8,884	5,282	.....	.....	.....	.....	.....
Calcasieu	30,428	20,176	12,484	6,733	5,928	3,914	2,057	.....	.....	.....	.....	.....
Caldwell	6,917	5,814	5,767	4,820	4,833	2,815	2,017	.....	.....	.....	.....	.....
Cameron	3,952	2,828	2,416	1,591	.....	.....	.....	.....	.....	.....	.....	.....
Carroll [4]	.....	.....	.....	10,110	18,052	8,789	4,237	.....	.....	.....	.....	.....
Catahoula	16,351	12,002	10,277	8,475	11,651	7,132	4,955	2,581	2,287	1,164	.....	.....
Claiborne	23,029	23,312	18,837	20,240	16,848	7,471	6,185	1,764	.....	.....	.....	.....
Concordia	13,559	14,871	14,914	9,977	13,805	7,758	9,414	4,662	2,626	2,895	.....	.....
De Soto	25,063	19,860	15,603	14,962	13,298	8,023	.....	.....	.....	.....	.....	.....
East Baton Rouge	31,153	25,922	19,966	17,816	16,046	11,977	8,138	6,698	4,808	1,463	.....	.....
East Carroll [4]	11,373	12,362	12,134	.....	.....	.....	.....	.....	.....	.....	.....	.....
East Feliciana	20,443	17,903	15,132	13,499	14,697	13,598	11,893	8,247	[5] 12,667	.....	.....	.....
Franklin	8,890	6,900	6,495	5,078	6,162	3,251	.....	.....	.....	.....	.....	.....
Grant	12,902	8,270	6,188	4,517	.....	.....	.....	.....	.....	.....	.....	.....
Iberia	29,015	20,997	16,676	9,042	.....	.....	.....	.....	.....	.....	.....	.....
Iberville	27,006	21,848	17,544	12,347	14,661	12,278	8,495	7,049	4,414	2,679	.....	.....
Jackson	9,119	7,453	5,328	7,646	9,465	5,566	.....	.....	.....	.....	.....	.....
Jefferson	15,321	13,221	12,166	17,767	15,372	25,093	10,470	6,846	.....	.....	.....	.....
Lafayette	22,825	15,966	13,235	10,388	9,003	6,720	7,841	5,653	.....	.....	.....	.....
Lafourche	28,882	22,095	19,113	14,719	14,044	9,532	7,303	5,503	3,748	1,995	.....	.....
Lincoln	15,898	14,753	11,075	.....	.....	.....	.....	.....	.....	.....	.....	.....
Livingston	8,100	5,769	5,258	4,026	4,431	3,385	2,315	.....	.....	.....	.....	.....
Madison	12,322	14,135	13,906	8,600	14,133	8,773	5,142	.....	.....	.....	.....	.....
Morehouse	16,634	16,786	14,206	9,387	10,357	3,913	.....	.....	.....	.....	.....	.....
Natchitoches	33,216	25,836	19,707	18,265	16,699	14,228	14,350	7,905	7,486	2,870	.....	.....
Orleans	287,104	242,039	216,090	191,418	174,491	119,460	102,193	49,826	41,351	24,552	.....	.....
Ouachita	20,947	17,985	14,685	11,582	4,727	5,008	4,640	5,140	2,896	1,077	.....	.....
Plaquemines	13,039	12,541	11,575	10,552	8,494	7,390	5,060	4,489	2,354	1,549	.....	.....
Pointe Coupee	25,777	19,613	17,785	12,981	17,718	11,339	7,898	5,936	4,912	4,539	.....	.....
Rapides	39,578	27,642	23,563	18,015	25,360	16,561	14,132	7,575	6,065	2,200	.....	.....
Red River	11,548	11,318	8,573	.....	.....	.....	.....	.....	.....	.....	.....	.....
Richland	11,116	10,230	8,440	5,110	.....	.....	.....	.....	.....	.....	.....	.....
Sabine	15,421	9,390	7,344	6,456	5,828	4,515	.....	.....	.....	.....	.....	.....
St. Bernard	5,031	4,326	4,405	3,553	4,076	3,802	3,237	3,356	2,635	1,020	.....	.....
St. Charles	9,072	7,737	7,161	4,867	5,297	5,120	4,700	5,147	3,862	3,291	.....	.....
St. Helena	8,479	8,062	7,504	5,423	7,130	4,561	3,525	4,028	3,026	.....	.....	.....
St. James	20,197	15,715	14,714	10,152	11,499	11,098	8,548	7,646	5,660	3,955	.....	.....
St. John the Baptist	12,330	11,359	9,686	6,762	7,930	7,317	5,776	5,677	3,854	2,990	.....	.....
St. Landry [2]	52,906	40,250	40,004	25,553	23,104	22,253	15,233	12,591	10,085	5,048	.....	.....
St. Martin	18,940	14,884	12,663	9,370	12,674	11,761	8,674	7,205	12,063	7,369	.....	.....
St. Mary	34,145	22,416	19,891	13,860	16,816	13,697	8,950	6,442	.....	.....	.....	.....
St. Tammany	13,335	10,160	6,887	5,586	5,406	6,364	4,598	2,864	1,723	.....	.....	.....
Tangipahoa	17,625	12,655	9,638	7,928	.....	.....	.....	.....	.....	.....	.....	.....
Tensas	19,070	16,647	17,815	12,419	16,078	9,040	.....	.....	.....	.....	.....	.....
Terrebonne	24,464	20,167	17,957	12,451	12,091	7,724	4,410	2,121	.....	.....	.....	.....
Union	18,520	17,304	13,526	11,685	10,389	8,203	1,838	.....	.....	.....	.....	.....
Vermilion	20,705	14,234	8,728	4,528	4,324	3,409	.....	.....	.....	.....	.....	.....
Vernon	10,327	5,903	5,160	.....	.....	.....	.....	.....	.....	.....	.....	.....
Washington	9,628	6,700	5,190	3,330	4,708	3,408	2,649	2,286	2,517	.....	.....	.....
Webster	15,125	12,466	10,005	.....	.....	.....	.....	.....	.....	.....	.....	.....
West Baton Rouge	10,285	8,363	7,667	5,114	7,312	6,270	4,638	3,084	2,335	.....	.....	.....
West Carroll [4]	3,685	3,748	2,776	.....	.....	.....	.....	.....	.....	.....	.....	.....
West Feliciana	15,994	15,062	12,809	10,499	11,671	13,245	10,910	8,629	(5)	.....	.....	.....
Winn	9,648	7,082	5,846	4,954	6,876	.....	.....	.....	.....	.....	.....	.....

[1] Includes 210 persons returned in the aggregate only; not separated as to parishes.
[2] Acadia organized from part of St. Landry in 1886.
[3] Estimated.
[4] Carroll taken to form East and West Carroll in 1877.
[5] East and West Feliciana reported together and credited to East Feliciana in 1820.

TABLE 3.—INCREASE IN POPULATION OF LOUISIANA BY PARISHES: 1890 TO 1900.

PARISHES.	INCREASE.		PARISHES.	INCREASE.	
	Number.	Per cent.		Number.	Per cent.
The State	263,038	23.5	Morehouse	[1]152	[1]0.9
			Natchitoches	7,380	28.6
Acadia	10,252	77.5	Orleans	45,065	18.6
Ascension	4,597	23.5	Ouachita	2,962	16.5
Assumption	1,991	10.1	Plaquemines	498	4.0
Avoyelles	4,589	18.3	Pointe Coupee	6,164	31.4
Bienville	3,480	24.7	Rapides	11,936	43.2
Bossier	3,823	18.8	Red River	230	2.0
Caddo	12,944	41.0	Richland	886	8.7
Calcasieu	10,252	50.8	Sabine	6,031	64.2
Caldwell	1,103	19.0	St. Bernard	705	16.3
Cameron	1,124	39.7	St. Charles	1,335	17.3
Catahoula	4,349	36.2	St. Helena	417	5.2
Claiborne	[1]283	[1]1.2	St. James	4,482	28.5
Concordia	[1]1,312	[1]8.8	St. John the Baptist	971	8.5
De Soto	5,203	26.2	St. Landry	12,656	31.4
East Baton Rouge	5,231	20.2	St. Martin	4,056	27.3
East Carroll	[1]989	[1]8.0	St. Mary	11,729	52.3
East Feliciana	2,540	14.2	St. Tammany	3,175	31.3
Franklin	1,990	28.8	Tangipahoa	4,970	39.3
Grant	4,632	56.0	Tensas	2,423	14.6
Iberia	8,018	38.2	Terrebonne	4,297	21.3
Iberville	5,158	23.6	Union	1,216	7.0
Jackson	1,666	22.4	Vermilion	6,471	45.5
Jefferson	2,100	15.9	Vernon	4,424	74.9
Lafayette	6,859	43.0	Washington	2,928	43.7
Lafourche	6,787	30.7	Webster	2,659	21.4
Lincoln	1,145	7.8	West Baton Rouge	1,922	23.0
Livingston	2,331	40.4	West Carroll	[1]63	[1]1.7
Madison	[1]1,813	[1]12.8	West Feliciana	932	6.2
			Winn	2,566	36.2

[1] Decrease.

There have been no territorial changes in the parishes of Louisiana since 1890.

Of the 59 parishes in the state all but 6 have increased in population during the decade, the parishes showing more than 50 per cent of increase being Acadia, 77.5 per cent; Vernon, 74.9 per cent; Sabine, 64.2 per cent; Grant, 56.0 per cent; St. Mary, 52.3 per cent; and Calcasieu, 50.8 per cent.

The 6 parishes showing a decrease in population are Claiborne, Concordia, East Carroll, Madison, Morehouse, and West Carroll.

Table 4 shows the population of Louisiana by minor civil divisions, so far as it was separately returned at the censuses of 1890 and 1900.

TABLE 4.—POPULATION OF LOUISIANA BY MINOR CIVIL DIVISIONS: 1890 AND 1900.

MINOR CIVIL DIVISIONS.	1900	1890
ACADIA PARISH	23,483	13,231
Ward 1,[1] including Rayne town	3,782	4,502
Rayne town	1,007	569
Ward 2	2,617	2,118
Ward 3, including Church Point town	5,051	3,347
Church Point town	278	.....
Ward 4	3,536	1,751
Ward 5	2,558	1,513
Ward 6,[1] including Crowley town	5,939	.....
Crowley town	4,274	420
ASCENSION PARISH	24,142	19,545
Ward 1	5,214	4,222
Ward 2	1,585	1,527
Ward 3, coextensive with Donaldsonville town	4,105	3,121
Ward 4	2,363	2,182
Ward 5	3,157	2,713
Ward 6	1,531	1,272
Ward 7	2,900	2,021
Ward 8	3,287	2,487
ASSUMPTION PARISH[2]	21,620	19,629
Ward 1	2,376	.....
Ward 2	1,725	.....
Ward 3	1,468	.....
Ward 4	1,487	.....
Ward 5	4,091	.....
Ward 6, including Napoleonville town	4,073	.....
Napoleonville town	945	723
Ward 7	2,722	.....
Ward 8	3,678	.....
AVOYELLES PARISH	29,701	[3]25,112
Ward 1	1,843	([4])
Ward 2, including Marksville town	4,181	([4])
Marksville town	837	540
Ward 3, including Mansura town	2,182	([5])
Mansura town	408	144
Ward 4	1,830	([5])
Ward 5	996	([4])
Ward 6	2,768	2,634
Ward 7	3,293	2,983
Ward 8	4,720	4,832
Ward 9, including Cottonport and Evergreen towns	4,621	3,628
Cottonport town	505	.....
Evergreen town	322	.....
Ward 10, including Bunkie town	3,267	3,011
Bunkie town	873	299
BIENVILLE PARISH	17,588	14,108
Ward 1, including Arcadia town	4,109	3,722
Arcadia town	924	862
Ward 2, including Gibsland town	3,151	2,514
Gibsland town	558	.....
Ward 3, including Bienville town	1,867	858
Bienville town	263	.....
Ward 4	3,313	3,085
Ward 5	2,406	1,798
Ward 6	2,742	2,131
BOSSIER PARISH	24,153	20,330
Ward 1	4,789	3,260
Ward 2, including Benton town	6,715	6,492
Benton town	463	.....

[1] Ward 6 organized from part of ward 1 since 1890.
[2] Comparison with population for 1890 can not be made; information as to changes in minor civil divisions incomplete.
[3] Includes population (8,024) of wards 1, 2, 3, 4, and 5.
[4] Wards 1, 2, and 5 (population 4,665) not separately returned in 1890.
[5] Wards 3 and 4 (population 3,359) not separately returned in 1890

TABLE 4.—POPULATION OF LOUISIANA BY MINOR CIVIL DIVISIONS: 1890 AND 1900—Continued.

MINOR CIVIL DIVISIONS.	1900	1890
BOSSIER PARISH—Continued.		
Ward 3, including Plain Dealing town	3,328	2,294
Plain Dealing town	258	.....
Ward 4	1,874	1,679
Ward 5	2,241	2,138
Ward 6, including Haughton village	5,206	4,467
Haughton village	194	305
CADDO PARISH	44,499	[1] 31,555
Ward 1	6,992	3,977
Ward 2	2,370	840
Ward 3	3,459	3,022
Ward 4, including Shreveport city	18,380	632
Shreveport city	16,013	11,979
Ward 1	1,326	
Ward 2	2,349	
Ward 3	1,710	
Ward 4	901	
Ward 5	2,500	
Ward 6	1,033	
Ward 7	3,540	
Ward 8	2,654	
Ward 5	3,807	2,941
Ward 6	3,093	3,316
Ward 7	1,994	1,448
Ward 8	4,404	3,400
CALCASIEU PARISH	30,428	20,176
Ward 1. Hickory Flat, including Oberlin town	4,815	2,996
Oberlin town	213	.....
Ward 2. Mermenton,[2] including Welsh town	1,987	3,170
Welsh town	320	200
Ward 3. Lake Charles,[3] including Lake Charles town	8,285	5,771
Lake Charles town	6,680	3,442
Ward 1	1,434	
Ward 2	2,443	
Ward 3	1,790	
Ward 4	1,013	
Ward 4. Vincent settlements	2,602	1,406
Ward 5. Lower Sabine	1,104	1,545
Ward 6. Upper Sabine	2,644	1,226
Ward 7. Sugartown	2,791	2,417
Ward 8. Barnes Creek	1,248	1,645
Ward 9[3]	1,541	.....
Ward 10,[2] including Jennings town	3,411	.....
Jennings town	1,539	412
CALDWELL PARISH	6,917	5,814
Ward 1	1,013	1,136
Ward 2	574	649
Ward 3	620	384
Ward 4, including Columbia town	1,559	1,123
Columbia town	382	352
Ward 5	898	755
Ward 6	304	237
Ward 7	500	506
Ward 8	182	126
Ward 9	573	476
Ward 10	694	422
CAMERON PARISH	3,952	2,828
Ward 1. Cow Island	608	335
Ward 2. Grand Chenier	852	705
Ward 3. Cameron	1,323	941
Ward 4. Big Lake	654	480
Ward 5. Johnson Bayou	515	367
CATAHOULA PARISH[4]	16,351	12,002
Ward 1	905	.....
Ward 2	2,018	.....
Ward 3	1,166	.....
Ward 4	2,447	.....
Ward 5	1,206	.....
Ward 6	1,981	.....
Ward 7, including Harrisonburg village	1,396	.....
Harrisonburg village	303	359
Ward 8	3,363	.....
Ward 9	1,869	.....
CLAIBORNE PARISH	23,029	23,312
Ward 1[5]	2,314	3,072
Ward 2	2,576	2,683
Ward 3	3,981	3,375
Ward 4	1,943	1,984
Ward 5	2,241	2,536
Ward 6	2,426	2,243

[1] Includes population (11,979) of Shreveport city.
[2] Ward 10 organized from part of ward 2 since 1890.
[3] Ward 9 organized from part of ward 3 since 1890.

MINOR CIVIL DIVISIONS.	1900	1890
CLAIBORNE PARISH—Continued.		
Ward 7, including Homer city	4,415	4,568
Homer city	1,157	1,132
Ward 8	2,277	2,851
Ward 9,[5] including part of Junction City	856	.....
Junction City (part of)	116	.....
Total for Junction City, in ward 9, Claiborne parish and ward 3, Union parish.	389	.....
[The joint population of Junction City in ward 9, Claiborne parish, and ward 3, Union parish, Louisiana, and Junction City, in Henderson township, Union county, Arkansas, is 1,640.]		
CONCORDIA PARISH	13,559	14,871
Ward 1	1,238	1,386
Ward 2	941	1,087
Ward 3	449	993
Ward 4	1,226	1,053
Ward 5, including Vidalia town	2,087	2,420
Vidalia town	1,022	821
Ward 6	1,300	2,031
Ward 7	1,712	1,813
Ward 8	1,937	1,584
Ward 9	1,464	1,454
Ward 10	1,205	1,050
DE SOTO PARISH	25,063	19,860
Ward 1	3,148	2,759
Ward 2	3,342	2,538
Ward 3	3,284	3,038
Ward 4, including Mansfield village	4,484	3,665
Mansfield village	847	908
Ward 5	2,347	1,632
Ward 6, including Grand Cane village	3,362	3,207
Grand Cane village	385	351
Ward 7	3,093	2,120
Ward 8, including Logansport town	2,003	901
Logansport town	688	281
EAST BATON ROUGE PARISH	31,153	25,922
Ward 1, comprising part of Baton Rouge city	5,781	5,951
Total for Baton Rouge city, coextensive with wards 1 and 2	11,269	10,478
Ward 2, comprising part of Baton Rouge city	5,488	4,527
Ward 3	3,982	2,313
Ward 4, including Zachary town	5,408	4,886
Zachary town	465	.....
Ward 5	1,960	1,380
Ward 6	1,883	1,403
Ward 7	1,573	855
Ward 8	2,452	2,125
Ward 9	1,254	1,295
Ward 10	1,372	1,187
EAST CARROLL PARISH	11,373	12,362
Ward 1	2,088	2,176
Ward 2	3,211	3,049
Ward 3, including Lake Providence town	3,154	3,485
Lake Providence town	1,256	642
Ward 4	1,476	2,017
Ward 5	1,444	1,635
EAST FELICIANA PARISH	20,443	17,903
Ward 1, including Slaughter town	3,561	3,717
Slaughter town	259	.....
Ward 2	1,758	1,569
Ward 3, including Jackson town	4,843	3,529
Jackson town	2,012	1,276
Ward 4, including Wilson town	2,875	2,104
Wilson town	470	281
Ward 5, including Clinton town	2,557	2,480
Clinton town	960	974
Ward 6	1,574	1,429
Ward 7	1,802	1,615
Ward 8	1,473	1,460
FRANKLIN PARISH	8,890	6,900
Ward 1	915	729
Ward 2	1,360	980
Ward 3	1,103	923
Ward 4	976	993
Ward 5	967	893
Ward 6	567	345
Ward 7	1,635	1,046
Ward 8	555	352
Ward 9	812	639

[4] Comparison with population for 1890 can not be made; parish redistricted since 1890.
[5] Ward 9 organized from part of ward 1 since 1890.

TABLE 4.—POPULATION OF LOUISIANA BY MINOR CIVIL DIVISIONS: 1890 AND 1900—Continued.

MINOR CIVIL DIVISIONS.	1900	1890
GRANT PARISH	12,902	[1]8,270
Ward 1, including Colfax town	2,706	2,325
Colfax town	190	161
Ward 2, including Pollock town	3,851	(1)
Pollock town	637	.....
Ward 3	1,353	(1)
Ward 4	947	619
Ward 5	1,066	169
Ward 6	1,213	718
Ward 7, including Montgomery town	1,766	1,497
Montgomery town	158	144
IBERIA PARISH	29,015	[2]20,997
Ward 1. Patoutville	2,148	1,298
Ward 2. Isle Piquante	2,110	1,583
Ward 3. Belle Place	1,700	1,368
Ward 4. Fausse Pointe	3,527	2,300
Ward 5. Coteau	1,938	2,287
Ward 6, including New Iberia town	9,011	5,829
New Iberia town	6,815	3,447
Ward 7. Petite Anse[3]	3,235	2,171
Ward 8,[4] including Jeanerette town	5,346	3,822
Jeanerette town	1,905	1,309
IBERVILLE PARISH	27,006	21,848
Ward 1, including White Castle town	8,167	6,025
White Castle town	1,850	603
Ward 2	3,811	3,304
Ward 3, coextensive with Plaquemine town	3,590	3,222
Ward 4	2,519	2,321
Ward 5	1,390	1,263
Ward 6	2,528	2,335
Ward 7	1,829	973
Ward 8	1,531	1,119
Ward 9	1,641	1,286
JACKSON PARISH	9,119	7,453
Ward 1	1,363	872
Ward 2	2,521	2,229
Ward 3	1,650	1,274
Ward 4	1,800	1,522
Ward 5	1,785	1,556
JEFFERSON PARISH	15,321	13,221
Ward 1	2,250	2,235
Ward 2	1,692	1,241
Ward 3	2,277	2,091
Ward 4	1,763	1,009
Ward 5	1,300	1,040
Ward 6	1,750	2,438
Ward 7	1,292	1,106
Ward 8	856	497
Ward 9	888	611
Kenner city	1,253	953
LAFAYETTE PARISH	22,825	15,966
Ward 1	2,466	2,436
Ward 2[5]	2,865	2,267
Ward 3,[6] including Lafayette town	6,211	5,582
Lafayette town	3,314	2,106
Ward 4,[7] including Youngsville town	2,558	2,534
Youngsville town	200	.....
Ward 5,[7] including Broussard town	2,089	2,334
Broussard town	290	.....
Ward 6,[6] including Carencro town	3,575	813
Carencro town	445	289
Ward 7[7]	1,517	.....
Ward 8[5]	1,544	.....
LAFOURCHE PARISH	28,882	22,095
Ward 1	2,815	2,494
Ward 2, including Thibodaux town	4,984	4,002
Thibodaux town	3,253	2,078
Ward 3	2,211	1,855
Ward 4, including Lockport village	2,188	1,820
Lockport village	401	.....
Ward 5	4,888	3,686
Ward 6	1,832	1,333
Ward 7	4,602	3,139
Ward 8	1,017	792
Ward 9	1,631	1,531
Ward 10	2,714	1,443
LINCOLN PARISH	15,898	14,753
Ward 1, including Ruston town	4,855	4,043
Ruston town	1,324	767
Ward 2	1,672	1,558
Ward 3	2,638	2,431
Ward 4	2,463	2,472
Ward 5	2,185	2,520
Ward 6	1,545	[8]1,729
Ward 7	540	
LIVINGSTON PARISH	8,100	5,769
Ward 1	1,204	821
Ward 2	1,326	922
Ward 3	1,036	670
Ward 4	732	421
Ward 5	898	526
Ward 6	720	494
Ward 7	795	611
Ward 8	509	488
Ward 9	313	225
Ward 10	567	591
MADISON PARISH	12,322	14,135
Ward 1	1,397	1,561
Ward 2	2,490	2,716
Ward 3	1,602	2,718
Ward 4	3,212	2,938
Ward 5	1,307	1,471
Ward 6	858	1,043
Ward 7	1,456	1,688
MOREHOUSE PARISH	16,634	16,786
Ward 1	1,181	1,577
Ward 2	949	1,041
Ward 3	394	325
Ward 4, including Bastrop town	1,911	1,884
Bastrop town	787	.....
Ward 5, including Oak Ridge town	2,846	3,732
Oak Ridge town	348	206
Ward 6, including Mer Rouge town	3,408	3,085
Mer Rouge town	465	.....
Ward 7	1,194	831
Ward 8	2,219	2,013
Ward 9	378	301
Ward 10	2,154	1,997
NATCHITOCHES PARISH	33,216	25,836
Ward 1, including Natchitoches town	6,376	4,647
Natchitoches town	2,388	1,820
Ward 2	2,487	2,220
Ward 3	1,929	1,724
Ward 4	4,716	3,927
Ward 5, including Marthaville town	3,523	1,703
Marthaville town	228	382
Ward 6, including Robeline town	1,708	1,776
Robeline town	464	676
Ward 7, including Provencal town	1,998	2,316
Provencal town	246	482
Ward 8	593	635
Ward 9	6,242	4,778
Ward 10	3,644	2,110
ORLEANS PARISH	287,104	242,039
New Orleans city, coextensive with Orleans parish	287,104	242,039
Ward 1	14,754	
Ward 2	16,756	
Ward 3	31,663	
Ward 4	14,558	
Ward 5	23,261	
Ward 6	15,216	
Ward 7	27,315	
Ward 8	12,064	
Ward 9	21,748	
Ward 10	22,324	
Ward 11	24,022	
Ward 12	16,879	
Ward 13	12,452	
Ward 14	9,935	
Ward 15	14,775	
Ward 16	4,898	
Ward 17	4,484	
OUACHITA PARISH	20,947	17,985
Ward 1[9]	2,328	2,780
Ward 2	1,464	1,276

[1] Wards 2 and 3 (population 2,942) not separately returned in 1890.
[2] Includes population (339) of former ward 8, Avery Island.
[3] Former ward 8, Avery Island, annexed since 1890.
[4] Formerly ward 9.
[5] Ward 8 organized from part of ward 2 since 1890.
[6] Part of ward 3 annexed to ward 6 since 1890.
[7] Ward 7 organized from parts of wards 4 and 5 since 1890.
[8] Ward 7 erroneously returned as part of ward 6 in 1890.
[9] Part taken to form part of ward 10 since 1890.

TABLE 4.—POPULATION OF LOUISIANA BY MINOR CIVIL DIVISIONS: 1890 AND 1900—Continued.

MINOR CIVIL DIVISIONS.	1900	1890
OUACHITA PARISH—Continued.		
Ward 3,[1] including wards 3, 4, 5, and 6 of Monroe city	5,202	6,241
Monroe city (part of)	3,658	.....
Total for Monroe city,[2] in wards 3 and 10	5,428	3,256
Ward 1 702		
Ward 2 1,068		
Ward 3 1,255		
Ward 4 1,161		
Ward 5 654		
Ward 6 588		
Ward 4	1,394	1,837
Ward 5, including West Monroe town	2,455	1,855
West Monroe town	775	447
Ward 6	1,472	1,237
Ward 7	1,456	1,230
Ward 8	728	805
Ward 9	923	724
Ward 10,[3] including wards 1 and 2 of Monroe city	3,525	.....
Monroe city (part of)	1,770	.....
PLAQUEMINES PARISH	13,039	12,541
Ward 1	970	1,126
Ward 2	1,440	1,670
Ward 3	2,007	1,898
Ward 4	1,572	1,639
Ward 5	597	364
Ward 6	932	1,098
Ward 7	1,167	886
Ward 8	1,995	616
Ward 9	807	1,725
Ward 10	1,552	1,519
POINTE COUPEE PARISH	25,777	19,613
Ward 1	2,062	1,138
Ward 2	3,399	2,624
Ward 3	3,499	3,107
Ward 4	2,085	1,412
Ward 5	2,407	2,317
Ward 6	893	709
Ward 7	1,508	1,269
Ward 8	4,467	3,472
Ward 9, including New Roads town	2,370	1,884
New Roads town	770	.....
Ward 10	3,087	1,681
RAPIDES PARISH	39,578	27,642
Ward 1. Alexandria, including Alexandria town	8,238	4,950
Alexandria town	5,648	2,861
Ward 1 2,108		
Ward 2 680		
Ward 3 1,000		
Ward 4 1,100		
Ward 5 760		
Ward 2. Lamourie	5,042	4,031
Ward 3. Cheneyville	6,565	4,272
Ward 4. Springhill	3,176	1,734
Ward 5. Hineston	1,445	1,265
Ward 6. Calcasieu	937	824
Ward 7. Cotile, including Boyce town	5,563	3,048
Boyce town	832	301
Ward 8. Rapides	3,773	3,824
Ward 9. Pineville, including Pineville town	3,241	2,195
Pineville town	617	540
Ward 10. Rigolette	1,598	1,499
RED RIVER PARISH	11,548	11,318
Ward 1, including Coushatta town	2,300	1,811
Coushatta town	600	619
Ward 2	1,390	1,507
Ward 3	1,494	1,481
Ward 4[4]	2,655	3,116
Ward 5[4]	1,416	3,403
Ward 6[4]	2,293	.....
RICHLAND PARISH	11,116	10,230
Ward 1	2,172	2,235
Ward 2	2,119	2,099
Ward 3	1,796	1,617
Ward 4	1,662	1,924
Ward 5	1,592	948
Ward 6	1,007	849
Ward 7	768	558
SABINE PARISH	15,421	9,390
Ward 1. Middle Creek	1,868	1,017
Ward 2. Toro	1,010	974

[1] Part taken to form part of ward 10 since 1890.
[2] In 1890 in ward 3 only.
[3] Organized from parts of wards 1 and 3 since 1890.
[4] Ward 6 organized from parts of wards 4 and 5 since 1890.

MINOR CIVIL DIVISIONS.	1900	1890
SABINE PARISH—Continued.		
Ward 3. Negreet	1,717	1,366
Ward 4. Many, including Many town	3,525	2,650
Many town	354	133
Ward 5. Bayou Sea	1,439	888
Ward 6. San Patrice[5]	1,488	935
Ward 7. Bayou San Miguel,[6] including Pleasant Hill town.	1,690	1,209
Pleasant Hill town	300	.....
Ward 8. Little Bayou Sea,[6] including Zwolle town	999	351
Zwolle town	276	.....
Ward 9[6]	680	.....
Ward 10[5]	1,005	.....
ST. BERNARD PARISH	5,031	4,326
Ward 1	1,017	823
Ward 2	1,373	796
Ward 3	956	1,011
Ward 4	667	569
Ward 5	450	449
Ward 6	200	388
Ward 7	368	290
ST. CHARLES PARISH	9,072	7,737
Ward 1	2,762	2,506
Ward 2	2,760	2,199
Ward 3	1,233	896
Ward 4	1,229	1,271
Ward 5	1,088	865
ST. HELENA PARISH	8,479	8,062
Ward 1	1,642	1,722
Ward 2, including Greensburg town	1,937	2,130
Greensburg town	315	280
Ward 3	1,616	1,676
Ward 4	1,098	1,142
Ward 5	1,071	727
Ward 6	1,115	665
ST. JAMES PARISH	20,197	15,715
Ward 1	4,387	2,076
Ward 2	1,881	1,771
Ward 3	2,133	1,879
Ward 4	1,546	1,603
Ward 5	2,171	1,993
Ward 6	3,207	2,618
Ward 7	3,455	2,567
Ward 8	1,417	1,208
ST. JOHN THE BAPTIST PARISH	12,330	11,359
Ward 1	1,900	2,055
Ward 2	1,565	1,425
Ward 3	1,782	1,675
Ward 4	3,282	2,267
Ward 5	2,450	2,648
Ward 6	1,351	1,289
ST. LANDRY PARISH[7]	52,906	40,250
Ward 1, including Opelousas town	9,151	.....
Opelousas town	2,951	1,572
Ward 2, including Grand Coteau town	5,306	.....
Grand Coteau town	521	333
Ward 3, including Arnaudville town	4,761	.....
Arnaudville town	327	.....
Ward 4, including Melville town	6,979	.....
Melville town	517	361
Ward 5, including Washington town	8,976	.....
Washington town	1,197	1,064
Ward 6	3,324	.....
Ward 7, including Ville Platte town	8,244	.....
Ville Platte town	163	.....
Ward 8, including Eunice town	6,165	.....
Eunice town	316	.....
ST. MARTIN PARISH	18,940	14,884
Ward 1, including St. Martinsville village	5,668	5,052
St. Martinsville village	1,926	1,814
Ward 2	1,192	239
Ward 3	3,024	2,975
Ward 4, including Breaux Bridge village	4,771	4,031
Breaux Bridge village	654	654
Ward 5	4,285	2,587

[5] Ward 10 organized from part of ward 6 since 1890.
[6] Ward 9 organized from parts of wards 7 and 8 since 1890.
[7] Comparison with population for 1890 can not be made; information as to changes in minor civil divisions incomplete.

TABLE 4.—POPULATION OF LOUISIANA BY MINOR CIVIL DIVISIONS: 1890 AND 1900—Continued.

MINOR CIVIL DIVISIONS.	1900	1890
ST. MARY PARISH	34,145	22,416
Ward 1[1]	4,064	2,571
Ward 2[1]	3,457	2,855
Ward 3, including Franklin town	9,543	6,019
Franklin town	2,692	2,127
Ward 4	4,034	2,643
Ward 5	4,810	3,399
Ward 6, including Berwick city and Morgan City	6,689	4,929
Berwick city	713	769
Morgan City	2,332	2,291
Ward 7[1]	1,548	.....
ST. TAMMANY PARISH	13,335	10,160
Ward 1, including Madisonville town	1,543	1,132
Madisonville town	779	574
Ward 2	1,512	949
Ward 3, including Covington town	3,060	2,383
Covington town	1,205	976
Ward 4, including Mandeville town	1,733	1,597
Mandeville town	1,029	1,012
Ward 5	700	577
Ward 6	665	879
Ward 7	611	670
Ward 8	1,494	1,053
Ward 9, including Slidell town	2,017	920
Slidell town	1,129	364
TANGIPAHOA PARISH	17,625	12,655
Ward 1, including Kentwood and Tangipahoa towns	2,642	1,639
Kentwood town	1,313	.....
Tangipahoa town	297	.....
Ward 2	1,583	1,347
Ward 3, including Amite, Arcola,[2] and Roseland towns	3,177	2,898
Amite town	1,547	1,510
Roseland town	1,320	281
Ward 4	1,764	1,806
Ward 5	1,515	1,262
Ward 6	1,993	927
Ward 7, including Hammond and Ponchatoula towns	4,506	2,430
Hammond town	1,511	692
Ponchatoula town	711	459
Ward 8	445	346
TENSAS PARISH	19,070	16,647
Ward 1	3,596	3,268
Ward 2	2,760	2,284
Ward 3, including St. Joseph town	4,869	4,745
St. Joseph town	717	473
Ward 4	1,072	822
Ward 5	1,285	1,345
Ward 6, including Waterproof town	3,243	3,040
Waterproof town	298	.....
Ward 7	2,245	1,143
TERREBONNE PARISH	24,464	20,167
Ward 1	2,751	2,738
Ward 2	3,168	2,530
Ward 3,[3] including Houma town	4,559	2,602
Houma town	3,212	1,280
Ward 4[3]	3,584	3,113
Ward 5	1,128	710
Ward 6	2,329	2,012
Ward 7	1,855	1,758
Ward 8	2,314	1,719
Ward 9	1,570	1,582
Ward 10	1,206	1,403
UNION PARISH	18,520	17,304
Ward 1, including Farmerville town	2,643	2,767
Farmerville town	458	472
Ward 2	3,880	3,371
Ward 3, including part of Junction City	3,958	2,821
Junction City (part of)	273	.....
[For total see ward 9, Claiborne parish.]		
Ward 4	3,065	3,131
Ward 5	3,296	3,406
Ward 6	1,678	1,808
VERMILION PARISH	20,705	14,234
Ward 1. Lake Peigneur, including Erath town	2,785	1,889
Erath town	215	.....
VERMILION PARISH—Continued.		
Ward 2. Prairie Gregg	2,299	1,893
Ward 3, including Abbeville town	4,382	2,737
Abbeville town	1,536	637
Ward 4. Broussard Cove	2,025	1,231
Ward 5. Queue Tortue	2,309	1,392
Ward 6. Springhill[4]	3,080	3,274
Ward 7. Moutons Cove	2,123	1,818
Ward 8,[4] including Gueydan town	1,702	.....
Gueydan town	376	.....
VERNON PARISH	10,327	5,903
Ward 1, including Leesville town	2,027	737
Leesville town	1,148	.....
Ward 2	1,881	1,059
Ward 3	1,158	1,299
Ward 4	2,944	714
Ward 5	1,145	934
Ward 6	1,172	1,160
WASHINGTON PARISH	9,628	6,700
Ward 1	1,375	1,413
Ward 2	2,222	1,296
Ward 3, including Franklinton town	2,329	1,642
Franklinton town	236	97
Ward 4	1,702	1,081
Ward 5	2,000	1,268
WEBSTER PARISH	15,125	12,466
Ward 1	2,801	2,439
Ward 2	2,406	1,615
Ward 3	2,430	2,205
Ward 4, including Minden town	5,422	4,379
Minden town	1,561	1,298
Ward 5	2,066	1,828
WEST BATON ROUGE PARISH	10,285	8,363
Ward 1	1,252	958
Ward 2	1,591	1,443
War 3	1,894	1,159
War 4	1,422	1,685
War 5	1,860	2,104
War 6	1,298	[2]1,014
Ward 7	968	
WEST CARROLL PARISH	3,685	3,748
Ward 1	961	835
Ward 2	886	1,056
Ward 3	571	721
Ward 4	783	538
Ward 5	484	598
WEST FELICIANA PARISH	15,994	15,062
Ward 1, including Bayou Sara and St. Francisville towns	2,182	2,160
Bayou Sara town	755	608
St. Francisville town	1,059	950
Ward 2	1,864	1,559
Ward 3	1,861	2,056
Ward 4	1,308	952
Ward 5	1,693	1,575
Ward 6	295	476
Ward 7	2,924	2,862
Ward 8	704	925
Ward 9	1,538	1,163
Ward 10	1,625	1,334
WINN PARISH	9,648	7,082
Ward 1	1,386	498
Ward 2	1,182	869
Ward 3	1,499	1,222
Ward 4	840	870
Ward 5	1,319	1,126
Ward 6	863	696
Ward 7	1,231	1,041
Ward 8	1,328	760

[1] Ward 7 organized from parts of wards 1 and 2 since 1890.
[2] Not separately returned.
[3] Part of ward 4 annexed to ward 3 since 1890.
[4] Ward 8 organized from part of ward 6 since 1890.

There are 104 incorporated cities, towns, and villages in Louisiana, for which the population in 1900 is separately returned, and these incorporated places are presented in table 5 in alphabetical order, being abstracted from table 4, in which they are presented in detail under the parishes in which they are severally situated.

TABLE 5.—POPULATION OF THE INCORPORATED CITIES, TOWNS, AND VILLAGES OF LOUISIANA: 1890 AND 1900.

CITIES, TOWNS, AND VILLAGES.	POPULATION.		CITIES, TOWNS, AND VILLAGES.	POPULATION.		CITIES, TOWNS, AND VILLAGES.	POPULATION.	
	1900	1890		1900	1890		1900	1890
Abbeville town	1,536	637	Gueydan town	376	.....	New Roads town	770	.....
Alexandria town	5,648	2,861	Hammond town	1,511	692	Oak Ridge town	348	296
Amite town	1,547	1,510	Harrisonburg village	303	359	Oberlin town	213	.....
Arcadia town	924	862	Haughton village	194	305	Opelousas town	2,951	1,572
Arnaudville town	327	.....	Homer city	1,157	1,132	Pineville town	617	540
Bastrop town	787	.....	Houma town	3,212	1,280	Plain Dealing town	258	.....
Baton Rouge city	11,269	10,478	Jackson town	2,012	1,276	Plaquemine town	3,590	3,222
Bayou Sara town	755	608	Jeanerette town	1,905	1,309	Pleasant Hill town	300	.....
Benton town	463	.....	Jennings town	1,539	412	Pollock town	637	.....
Berwick city	713	769	Junction City	389	.....	Ponchatoula town	711	459
Bienville town	263	.....	Kenner city	1,253	953	Provencal town	246	482
Boyce town	832	301	Kentwood town	1,313	.....	Rayne town	1,007	569
Breaux Bridge village	654	654	Lafayette town	3,314	2,106	Robeline town	464	676
Broussard town	290	.....	Lake Charles town	6,680	3,442	Roseland town	1,320	281
Bunkie town	873	299	Lake Providence town	1,256	642	Ruston town	1,324	767
Carencro town	445	289	Leesville town	1,148	.....	St. Francisville town	1,059	950
Church Point town	278	.....	Lockport village	401	.....	St. Joseph town	717	473
Clinton town	960	974	Logansport town	688	281	St. Martinsville village	1,926	1,814
Colfax town	190	161	Madisonville town	779	574	Shreveport city	16,013	11,979
Columbia town	382	352	Mandeville town	1,029	1,012	Slaughter town	259	.....
Cottonport town	505	.....	Mansfield village	847	908	Slidell town	1,129	364
Coushatta town	600	619	Mansura town	408	144	Tangipahoa town	297	.....
Covington town	1,205	976	Many town	354	133	Thibodaux town	3,253	2,078
Crowley town	4,214	420	Marksville town	837	540	Vidalia town	1,022	821
Donaldsonville town	4,105	3,121	Marthaville town	228	382	Ville Platte town	163	.....
Erath town	215	.....	Melville town	517	361	Washington town	1,197	1,064
Eunice town	316	.....	Mer Rouge town	465	.....	Waterproof town	298	.....
Evergreen town	322	.....	Minden town	1,561	1,298	Welsh town	320	200
Farmerville town	458	472	Monroe city	5,428	3,256	West Monroe town	775	447
Franklinton town	236	97	Montgomery town	158	144	White Castle town	1,850	603
Franklin town	2,692	2,127	Morgan City	2,332	2,291	Wilson town	470	281
Gibsland town	558	.....	Napoleonville town	945	723	Youngsville town	200	.....
Grand Cane village	385	351	Natchitoches town	2,388	1,820	Zachary town	465	.....
Grand Coteau town	521	333	New Iberia town	6,815	3,447	Zwolle town	276	.....
Greensburg town	315	280	New Orleans city	287,104	242,039			

Of the above named 104 incorporated cities, towns, and villages, 18 have more than 2,000 inhabitants, and of these, 11 have less than 5,000; 4 have more than 5,000 and less than 10,000; and 3 have more than 10,000. The cities having more than 10,000 inhabitants are New Orleans, with 287,104; Shreveport, with 16,013; and Baton Rouge, with 11,269.

New Orleans is the only city in Louisiana that has a population in 1900 of more than 25,000, and for this city a summary is presented in table 6, showing the population from 1810 to 1900, inclusive, together with the increase by number and per cent during each decade.

TABLE 6.—POPULATION OF NEW ORLEANS: 1810 TO 1900.

CENSUS YEARS.	Population.	INCREASE.	
		Number.	Per cent.
1900	287,104	45,065	18.6
1890	242,039	25,949	12.0
1880	216,090	24,672	12.9
1870	191,418	22,743	13.5
1860	168,675	52,300	44.9
1850	116,375	14,182	13.9
1840	102,193	72,456	243.7
1830	29,737	2,561	9.4
1820	27,176	9,934	57.6
1810	17,242	.....	.....

According to this summary, New Orleans, beginning with a population of 17,242 in 1810, increased but little, compared with the early growth of other cities, for two decades, but from 1830 to 1840, the population of the city increased from 29,737 to 102,193, or 243.7 per cent. Since then the rate of increase has been relatively low, although in the decade from 1890 to 1900, it is somewhat greater than it has been in any decade since 1860.

William R. Merriam

Director of the Census.

Twelfth Census of the United States.

CENSUS BULLETIN.

No. 27. WASHINGTON, D. C. December 31, 1900.

POPULATION OF MAINE BY COUNTIES AND MINOR CIVIL DIVISIONS.

This bulletin, prepared under the direction of Mr. WILLIAM C. HUNT, chief statistician for population, gives the aggregate population of Maine by counties and minor civil divisions, according to the official count of the returns of the Twelfth Census, taken as of June 1, 1900.

Maine was admitted as a state March 15, 1820. Table 1 shows the population of Maine at each census from 1790 to 1900, inclusive, together with the increase by number and per cent during each decade.

TABLE 1.—POPULATION OF MAINE: 1790 TO 1900.

CENSUS YEARS.	Population.	INCREASE.	
		Number.	Per cent.
1900	694,466	33,380	5.0
1890	661,086	12,150	1.9
1880	648,936	22,021	3.5
1870	626,915	[1] 1,364	[1] 0.2
1860	628,279	45,110	7.7
1850	583,169	81,376	16.2
1840	501,793	102,338	25.6
1830	399,455	101,186	33.9
1820	298,269	69,564	30.4
1810	228,705	76,986	50.7
1800	151,719	55,179	57.2
1790	96,540		

[1] Decrease.

The population of the state in 1900 is 694,466 as compared with a population in 1890 of 661,086, showing an increase during the last ten years of 33,380, or 5.0 per cent. The population in 1790 was 96,540, and during the ten years from 1790 to 1800, it increased 55,179, or 57.2 per cent. This was a greater rate of increase than that of any decennial period afterwards. The percentage of increase declined continuously at each census (except that for 1830) until 1860, when the population was found to be only 7.7 per cent greater than in 1850. From 1860 to 1870 a slight decrease in population was found, and for the succeeding two censuses only small percentages of gain. The increase during the last decade, though only 5.0 per cent, is larger than that for any ten-year period since 1860.

The present population of the state is more than seven times as large as that given for 1790, at which census the territory subsequently constituting the state was separately enumerated as the "district of Maine."

The total land surface of Maine is, approximately, 29,895 square miles, the average number of persons to the square mile at the censuses of 1890 and 1900 being as follows: 1890, 22.1; 1900, 23.2.

(C P 15 M)

Table 2 shows the population of Maine by counties at each census from 1790 to 1900, inclusive, while table 3, which immediately follows, shows, for each county, the increase (or decrease) by number and per cent during the ten years from 1890 to 1900.

TABLE 2.—POPULATION OF MAINE BY COUNTIES: 1790 TO 1900.

COUNTIES.	1900	1890	1880	1870	1860	1850	1840	1830	1820	1810	1800	1790
The State	694,466	661,086	648,936	626,915	628,279	583,169	501,793	399,455	298,269	228,705	151,719	96,540
Androscoggin	54,242	48,968	45,042	35,866	29,726							
Aroostook [1]	60,744	49,589	41,700	29,609	22,479	12,529	9,413					
Cumberland	100,689	90,949	86,359	82,021	75,591	79,538	68,658	60,102	49,379	42,831	38,208	26,105
Franklin	18,444	17,053	18,180	18,807	20,403	20,027	20,801					
Hancock	37,241	37,312	38,129	36,495	37,757	34,372	28,605	24,336	31,290	30,031	16,358	9,549
Kennebec	59,117	57,012	53,058	53,203	55,655	62,521	55,823	52,485	42,623	32,564	24,571	
Knox	30,406	31,473	32,863	30,823	32,716							
Lincoln	19,669	21,996	24,821	25,597	27,860	74,875	63,517	57,192	58,189	42,992	30,225	29,236
Oxford	32,238	30,586	32,627	33,488	36,698	39,763	38,351	35,219	27,104	17,630		
Penobscot [2]	76,246	72,865	70,476	75,150	72,731	63,089	45,705	31,530	13,870			
Piscataquis	16,949	16,134	14,872	14,403	15,032	14,735	13,138					
Sagadahoc	20,330	19,452	19,272	18,803	21,790							
Somerset	33,849	32,627	32,333	34,611	36,753	35,581	33,912	35,787	21,787	12,910		
Waldo	24,185	27,759	32,463	34,522	38,447	47,230	41,509	29,788				
Washington [3]	45,232	44,482	44,484	43,343	42,534	38,811	28,327	21,294	12,744	7,870	4,461	2,758
York	64,885	62,829	62,257	60,174	62,107	60,098	54,034	51,722	46,283	41,877	37,896	28,892

[1] Part annexed to Washington in 1885; part of Penobscot annexed in 1889.
[2] Part annexed to Aroostook in 1889.
[3] Part of Aroostook annexed in 1885.

TABLE 3.—INCREASE IN POPULATION OF MAINE BY COUNTIES: 1890 TO 1900.

COUNTIES.	INCREASE.		COUNTIES.	INCREASE.	
	Number.	Per cent.		Number.	Per cent.
The State	33,380	5.0	Lincoln	[1] 2,327	[1] 10.6
Androscoggin	5,274	10.8	Oxford	1,652	5.4
Aroostook	11,155	22.5	Penobscot	3,381	4.6
Cumberland	9,740	10.7	Piscataquis	815	5.1
Franklin	1,391	8.2	Sagadahoc	878	4.5
Hancock	[1] 71	[1] 0.2	Somerset	1,222	3.7
Kennebec	2,105	3.7	Waldo	[1] 3,574	[1] 12.9
Knox	[1] 1,067	[1] 3.4	Washington	750	1.7
			York	2,056	3.3

[1] Decrease.

There have been no territorial changes in the counties of Maine since 1890.

Of the 16 counties in the state all but 4 have increased in population during the decade, the counties showing the largest percentages of increase being Aroostook, 22.5; Androscoggin, 10.8; Cumberland, 10.7; and Franklin, 8.2 per cent.

The 4 counties showing a decrease are Hancock, Knox, Lincoln, and Waldo.

Table 4 shows the population of Maine by minor civil divisions, so far as it was separately returned at the censuses of 1890 and 1900.

TABLE 4.—POPULATION OF MAINE BY MINOR CIVIL DIVISIONS: 1890 AND 1900.

MINOR CIVIL DIVISIONS.		1900	1890
ANDROSCOGGIN COUNTY		54,242	48,968
Auburn city		12,951	11,250
Ward 1	2,283		
Ward 2	2,455		
Ward 3	2,136		
Ward 4	2,009		
Ward 5	4,068		
Durham town		1,230	1,111
East Livermore town		2,129	1,506
Greene town [1]		826	885
Leeds town		1,065	999
Lewiston city [1]		23,761	21,701
Ward 1	3,434		
Ward 2	2,377		
Ward 3	2,219		
Ward 4	3,226		
Ward 5	4,550		
Ward 6	4,951		
Ward 7	3,004		
Lisbon town		3,603	3,120
Livermore town		1,125	1,151
Mechanic Falls town [2]		1,687	
ANDROSCOGGIN COUNTY—Continued.			
Minot town [2]		808	1,355
Poland town [2]		1,648	2,472
Turner town		1,842	2,016
Wales town		436	451
Webster town [1]		1,131	951
AROOSTOOK COUNTY		60,744	49,589
Allagash plantation		190	200
Amity town		404	420
Ashland town		1,080	568
Bancroft town		318	264
Benedicta town		350	317
Blaine town		954	784
Bridgewater town		1,179	946
Caribou town		4,758	4,087
Cary plantation		400	390
Castle Hill plantation		567	537
Caswell plantation		368	212
Chapman plantation		285	231

[1] Parts of Greene town and Lewiston city annexed to Webster town since 1890.

[2] Mechanic Falls town organized from parts of Minot and Poland towns since 1890.

TABLE 4.—POPULATION OF MAINE BY MINOR CIVIL DIVISIONS: 1890 AND 1900—Continued.

MINOR CIVIL DIVISIONS.	1900	1890
AROOSTOOK COUNTY—Continued.		
Connor plantation	453	526
Crystal plantation	370	297
Cyr plantation	502	429
Dyer Brook town [1]	280	221
Eagle Lake plantation	406	313
Easton town	1,215	978
Fort Fairfield town, including Fort Fairfield village	4,181	3,526
Fort Fairfield village	1,469	----------
Fort Kent town	2,528	1,826
Frenchville town [2]	1,316	2,560
Garfield plantation	111	86
Glenwood plantation	178	183
Grand Isle town	1,104	964
Hamlin plantation	574	484
Hammond plantation	116	109
Haynesville town	316	280
Hersey town	199	151
Hodgdon town	1,130	1,113
Houlton town	4,686	4,015
Island Falls town	1,063	223
Limestone town	1,131	933
Linneus town	834	965
Littleton town	956	924
Ludlow town	394	375
Macwahoc plantation	153	216
Madawaska town	1,698	1,451
Mapleton town	853	832
Mars Hill town	1,183	837
Masardis town	438	250
Merrill plantation	298	244
Molunkus township [3]	74	77
Monticello town	1,332	1,132
Moro plantation	217	199
Nashville plantation	32	34
New Canada plantation	419	301
New Limerick town	600	567
New Sweden town [1]	867	707
Oakfield town [1]	860	720
Orient town	208	244
Oxbow plantation	153	94
Perham town [1]	580	438
Portage Lake plantation	241	140
Presque Isle town, including Presque Isle village	3,804	3,046
Presque Isle village	1,256	1,262
Reed plantation	399	203
St. Agatha town [2]	1,396	----------
St. Francis plantation	568	461
St. John plantation	371	226
Sheridan township [3]	433	221
Sherman town	980	909
Silver Ridge plantation	168	195
Smyrna town	411	303
Stockholm plantation [4]	191	66
Van Buren town	1,878	1,168
Wade plantation	271	158
Wallagrass plantation	784	595
Washburn town	1,225	1,097
Westfield plantation	259	166
Westmanland plantation [5]	100	52
Weston town	367	404
Winterville plantation	124	72
Woodland town	1,096	885
Township A, range 2	11	12
Township C, range 2	26	7
Township D, range 2	(6)	----------
Township E, range 2	44	20
Township 1, range 4 (North Yarmouth Academy grant)	(6)	11
Township 1, range 5	3	62
Township 2, range 4	(6)	----------
Township 3, range 2	8	12
Township 3, range 3	(6)	----------
Township 3, range 4	(6)	----------
Township 4, range 3	(6)	----------
Township 7, range 3	34	----------
Township 7, range 4	(6)	----------
Township 7, range 5	21	17
Township 8, range 3	(6)	----------
Township 8, range 4	111	----------
Township 8, range 5	(6)	23
Township 9, range 3	(6)	----------
Township 9, range 4	23	----------
Township 9, range 5	26	8
Township 9, range 7	(6)	----------
Township 9, range 8	(6)	----------
Township 10, range 3	(6)	----------
Township 10, range 4	(6)	----------
Township 10, range 6	(6)	----------
Township 10, range 7	(6)	----------
Township 10, range 8	(6)	----------
Township 11, range 4	(6)	----------
Township 11, range 7	(6)	----------
Township 11, range 8	(6)	----------
Township 11, range 9	(6)	----------
Township 11, range 10	(6)	----------
Township 11, range 11	(6)	----------
Township 11, range 12	(6)	----------
Township 11, range 13	(6)	----------
Township 11, range 14	(6)	----------
Township 11, range 15	(6)	----------
Township 11, range 16	(6)	----------
AROOSTOOK COUNTY—Continued.		
Township 11, range 17	(6)	----------
Township 12, range 7	(6)	----------
Township 12, range 8	(6)	----------
Township 12, range 9	(6)	----------
Township 12, range 10	(6)	----------
Township 12, range 11	(6)	----------
Township 12, range 12	(6)	----------
Township 12, range 13	3	7
Township 12, range 14	(6)	----------
Township 12, range 15	(6)	----------
Township 12, range 16	(6)	----------
Township 12, range 17	(6)	----------
Township 13, range 5	(6)	----------
Township 13, range 7	(6)	----------
Township 13, range 8	(6)	----------
Township 13, range 9	(6)	----------
Township 13, range 10	(6)	----------
Township 13, range 11	(6)	----------
Township 13, range 12	(6)	----------
Township 13, range 13	(6)	----------
Township 13, range 14	(6)	----------
Township 13, range 15	31	28
Township 13, range 16	(6)	----------
Township 14, range 5	(6)	----------
Township 14, range 6	21	19
Township 14, range 7	(6)	----------
Township 14, range 8	(6)	----------
Township 14, range 9	(6)	----------
Township 14, range 10	(6)	----------
Township 14, range 11	(6)	----------
Township 14, range 12	(6)	----------
Township 14, range 13	(6)	----------
Township 14, range 14	(6)	1
Township 14, range 15	(6)	----------
Township 14, range 16	27	23
Township 15, range 5	(6)	----------
Township 15, range 6	38	10
Township 15, range 8	(6)	----------
Township 15, range 9	(6)	----------
Township 15, range 10	(6)	----------
Township 15, range 11	28	43
Township 15, range 12	(6)	----------
Township 15, range 13	(6)	----------
Township 15, range 14	(6)	----------
Township 15, range 15	(6)	----------
Township 16, range 4	(6)	9
Township 16, range 5	(6)	----------
Township 16, range 6	(6)	----------
Township 16, range 8	(6)	----------
Township 16, range 9	(6)	----------
Township 16, range 12	39	35
Township 16, range 13	(6)	----------
Township 16, range 14	(6)	----------
Township 17, range 3	(6)	----------
Township 17, range 4	101	----------
Township 17, range 5	144	46
Township 17, range 12	(6)	----------
Township 17, range 13	(6)	----------
Township 17, range 14	(6)	----------
Township 18, range 10	78	49
Township 18, range 11	(6)	----------
Township 18, range 12	(6)	----------
Township 18, range 13	(6)	----------
Township 19, range 11	(6)	----------
Township 19, range 12	(6)	----------
Township 20, range 11	(6)	----------
CUMBERLAND COUNTY	100,689	[7] 90,949
Baldwin town	821	932
Bridgton town, including Bridgton village	2,868	2,605
Bridgton village	1,552	----------
Brunswick town, including Brunswick village	6,806	6,012
Brunswick village	2,321	----------
Cape Elizabeth town [8]	887	5,459
Casco town	783	844
Cumberland town	1,404	1,487
Falmouth town	1,511	1,580
Freeport town, including Freeport village	2,339	2,482
Freeport village	759	----------
Gorham town	2,540	2,888
Gray town	1,388	1,517
Harpswell town	1,750	1,766
Harrison town	969	1,071
Naples town	813	846
New Gloucester town	1,162	1,234
North Yarmouth town	642	709
Otisfield town	728	838
Portland city [9]	50,145	36,425
Ward 1	7,022	
Ward 2	5,784	
Ward 3	5,683	
Ward 4	5,298	
Ward 5	4,832	
Ward 6	5,197	
Ward 7	8,120	
Ward 8	4,052	
Ward 9	4,157	

[1] Formerly Dyer Brook plantation; incorporated as a town since 1890.
[2] St. Agatha town organized from part of Frenchville town since 1890.
[3] Formerly Molunkus plantation; organization given up since 1890.
[4] Given as township 16, range 3, in 1890.
[5] Given as township 15, range 4, in 1890.
[6] No population returned.
[7] Includes population (5,353) of Deering town, annexed to Portland city since 1890.
[8] Part taken to form South Portland town (subsequently incorporated as a city) since 1890.
[9] Deering town annexed since 1890.

TABLE 4.—POPULATION OF MAINE BY MINOR CIVIL DIVISIONS: 1890 AND 1900—Continued.

MINOR CIVIL DIVISIONS.		1900	1890
CUMBERLAND COUNTY—Continued.			
Pownal town		592	712
Raymond town		823	927
Scarboro town		1,865	1,794
Sebago town		576	681
South Portland city [1]		6,287	----------
Ward 1	748		
Ward 2	1,169		
Ward 3	935		
Ward 4	789		
Ward 5	562		
Ward 6	883		
Ward 7	1,201		
Standish town		1,504	1,841
Westbrook city [2]		7,283	6,632
Ward 1	1,353		
Ward 2	1,741		
Ward 3	1,467		
Ward 4	1,936		
Ward 5	786		
Windham town		1,929	2,216
Yarmouth town		2,274	2,098
FRANKLIN COUNTY		18,444	17,053
Avon town		448	439
Carthage town		334	390
Chesterville town		709	770
Coplin plantation		70	71
Dallas plantation		172	184
Eustis town		436	321
Farmington town, including Farmington village		3,288	3,207
Farmington village		1,251	1,243
Freeman town		397	464
Greenvale plantation		57	52
Industry town		553	545
Jay town		2,758	1,541
Jerusalem township		35	18
Kingfield town		693	601
Lang plantation		87	51
Lowell plantation		90	49
Madrid town		326	441
Mt. Abraham township		4	3
New Sharon town		946	1,064
New Vineyard town		584	660
Perkins plantation		63	94
Phillips town, including Phillips village		1,399	1,394
Phillips village		674	629
Rangeley plantation		98	58
Rangeley town, including Rangeley village		961	616
Rangeley village		563	----------
Redington township		113	28
Salem town		195	218
Sandy River township		21	45
Strong town		637	627
Temple town		394	470
Washington township		20	29
Weld town		738	885
Wilton town		1,647	1,622
Township D		(3)	----------
Township E		(3)	29
Township 1, range 5		(3)	----------
Township 1, range 6		(3)	----------
Township 1, range 7		(3)	----------
Township 1, range 9 (adjoining Lowell)		(3)	----------
Township 2, range 4 (west of Eustis)		(3)	----------
Township 2, range 5		3	----------
Township 2, range 6 (chain of ponds)		5	7
Township 2, range 7		(3)	----------
Township 2, range 8		73	----------
Township 3, range 3		(3)	----------
Township 3, range 4		(3)	----------
Township 3, range 5		(3)	----------
Township 3, range 6		(3)	----------
Township 4, range 2 (Crocker)		35	9
Township 4, range 3 (south half)		33	25
Township 6 (Berlin)		22	26
HANCOCK COUNTY		37,241	37,312
Amherst town		364	375
Aurora town		152	175
Bluehill town		1,828	1,980
Brooklin town		936	1,046
Brooksville town		1,171	1,310
Bucksport town		2,339	2,921
Castine town		925	987
Cranberry Isles town		374	330
Dedham town		327	366
Deer Isle town [4]		2,047	3,422
Eastbrook town		248	246
Eden town		4,379	1,946
Ellsworth city		4,297	4,804
Ward 1	1,279		
Ward 2	1,037		
Ward 3	567		
Ward 4	400		
Ward 5	1,014		

[1] Organized from part of Cape Elizabeth town since 1890.
[2] Incorporated as a city since 1890.
[3] No population returned.
[4] Stonington town organized from part of Deer Isle town since 1890.
[5] Winter Harbor town organized from part of Gouldsboro town since 1890.

MINOR CIVIL DIVISIONS.		1900	1890
HANCOCK COUNTY—Continued.			
Franklin town		1,201	1,264
Gouldsboro town [5]		1,259	1,769
Hancock town		900	1,190
Isle au Haut town		182	206
Lamoine town		594	726
Long Island plantation		174	132
Mariaville town		218	271
Mt. Desert town		1,600	1,355
Orland town		1,251	1,390
Otis town		152	239
Penobscot town		1,156	1,313
Plantation 7 [6]		28	50
Plantation 8		17	31
Plantation 21 [7]		58	63
Plantation 33		82	112
Sedgwick town		902	1,012
Sorrento town [8]		117	----------
Stonington town [4]		1,648	----------
Sullivan town [8]		1,034	1,379
Surry town		900	986
Swan Island town [9]		758	632
Tremont town		2,010	2,036
Trenton town		459	528
Verona town		234	323
Waltham town		192	242
Winter Harbor town [5]		571	----------
Township 3		(3)	----------
Township 4		(3)	----------
Township 9		(3)	----------
Township 10		19	28
Township 21		(3)	----------
Township 22		3	----------
Township 25		(3)	----------
Township 28		10	26
Township 32		12	25
Township 35		(3)	----------
Township 39		75	136
Township 40		(3)	----------
Township 41		(3)	----------
Butter Island [10]		8	----------
Eagle Isle [10]		30	----------
KENNEBEC COUNTY		59,117	57,012
Albion town		878	1,042
Augusta city		11,683	10,527
Ward 1	1,594		
Ward 2	1,132		
Ward 3	1,148		
Ward 4	3,335		
Ward 5	1,515		
Ward 6	1,109		
Ward 7	1,212		
Ward 8	638		
Belgrade town		1,058	1,090
Benton town		1,097	1,136
Chelsea town		3,092	2,356
China town		1,380	1,423
Clinton town, including Clinton village		1,398	1,518
Clinton village		448	----------
Farmingdale town		848	821
Fayette town		560	649
Gardiner city		5,501	5,491
Ward 1	875		
Ward 2	764		
Ward 3	666		
Ward 4	1,007		
Ward 5	1,115		
Ward 6	1,074		
Hallowell city		2,714	3,181
Ward 1	800		
Ward 2	612		
Ward 3	468		
Ward 4	531		
Ward 5	303		
Litchfield town		1,057	1,126
Manchester town		518	612
Monmouth town, including Monmouth village		1,236	1,362
Monmouth village		312	----------
Mt. Vernon town		906	940
Oakland town		1,913	2,044
Pittston town		1,177	1,281
Randolph town		1,077	1,281
Readfield town		994	1,176
Rome town		420	500
Sidney town		1,068	1,334
Unity plantation		50	62
Vassalboro town		2,062	2,052
Vienna town		406	495
Waterville city		9,477	7,107
Ward 1	1,215		
Ward 2	1,121		
Ward 3	1,184		
Ward 4	1,448		
Ward 5	1,172		
Ward 6	1,561		
Ward 7	1,776		
Wayne town		707	

[6] Given as township 7 in 1890.
[7] Given as township 21 in 1890.
[8] Sorrento town organized from part of Sullivan town since 1890.
[9] Formerly Swan Island plantation; incorporated as a town in 1897.
[10] Not within the limits of any organized town or plantation.

TABLE 4.—POPULATION OF MAINE BY MINOR CIVIL DIVISIONS: 1890 AND 1900—Continued.

MINOR CIVIL DIVISIONS.		1900	1890
KENNEBEC COUNTY—Continued.			
West Gardiner town		693	853
Windsor town		782	853
Winslow town		2,277	1,814
Winthrop town		2,088	2,111
KNOX COUNTY		30,406	31,473
Appleton town		975	1,080
Camden town [1]		2,825	4,621
Criehaven plantation [2]		47	----------
Cushing town		604	688
Friendship town		814	877
Hope town		599	641
Hurricane Isle town		257	266
Matinicus Isle plantation [2]		184	196
Muscle Ridge plantation		72	24
North Haven town		551	552
Rockland city		8,150	8,174
Ward 1	1,033		
Ward 2	855		
Ward 3	1,487		
Ward 4	1,070		
Ward 5	1,637		
Ward 6	1,300		
Ward 7	768		
Rockport town [1]		2,314	----------
St. George town		2,206	2,491
South Thomaston town		1,426	1,534
Thomaston town		2,688	3,009
Union town		1,248	1,436
Vinalhaven town		2,358	2,617
Warren town		2,069	2,037
Washington town		1,019	1,230
LINCOLN COUNTY		19,669	21,996
Alna town		444	512
Boothbay town		1,766	1,718
Boothbay Harbor town		1,926	1,699
Bremen town		657	842
Bristol town		2,572	2,821
Damariscotta town		876	1,012
Dresden town		882	1,043
Edgecomb town		607	749
Jefferson town		1,155	1,391
Monhegan plantation		94	90
Newcastle town		1,075	1,282
Nobleboro town		810	947
Somerville town		374	453
Southport town		527	533
Waldoboro town		3,145	3,505
Westport town		330	451
Whitefield town		1,156	1,215
Wiscasset town		1,273	1,733
OXFORD COUNTY		32,238	[3] 30,586
Albany town		538	645
Andover town		727	740
Batchelders grant		173	26
Bethel town		1,835	2,209
Brownfield town		1,019	1,134
Buckfield town		1,139	1,200
Byron town		204	180
C surplus		(4)	----------
Canton town		946	1,303
Denmark town		634	755
Dixfield town		1,052	988
Fryeburg town		1,376	1,418
Fryeburg Academy grant		15	34
Gilead town		340	336
Grafton town		81	98
Greenwood town		741	727
Hanover town		214	212
Hartford town		560	689
Hebron town		494	600
Hiram town		1,015	1,063
Lincoln plantation		73	59
Lovell town		693	853
Lynchtown township (township 5, range 4)		8	3
Magalloway plantation (township 5, range 1)		77	79
Mason town		67	80
Mexico town		816	355
Milton plantation		202	211
Newry town		286	343
North Andover surplus		22	(5)
Norway town, including Norway village		2,902	2,665
Norway village		2,034	1,737
Oxford town		1,331	1,455
Paris town, including Paris Hill and South Paris villages		3,225	3,156
Paris Hill village		251	----------
South Paris village		1,457	1,164

MINOR CIVIL DIVISIONS.		1900	1890
OXFORD COUNTY—Continued.			
Parkertown township (township 5, range 3)		(4)	----------
Peru town [6]		773	692
Porter town		886	1,015
Richardsontown township (township 4, range 1)		21	(4)
Riley plantation		13	43
Roxbury town		238	222
Rumford town, [6] including Rumford village		3,770	898
Rumford village		[2] 595	----------
Stoneham town		284	322
Stow town		270	291
Sumner town		802	901
Sweden town		282	338
Upton town		242	232
Waterford town		917	1,001
West Andover surplus		(4)	(5)
Woodstock town		816	859
Township C		7	22
Township 4, range 2		12	----------
Township 4, range 3		(4)	----------
Township 4, range 4		(4)	----------
Township 4, range 5		(4)	----------
Township 5, range 5		(4)	----------
Township 5, range 6		(4)	----------
PENOBSCOT COUNTY		76,246	[7] 72,865
Alton town		314	348
Argyle town		320	263
Bangor city		21,850	19,103
Ward 1	2,702		
Ward 2	3,411		
Ward 3	4,134		
Ward 4	2,511		
Ward 5	2,770		
Ward 6	2,543		
Ward 7	3,779		
Bradford town		954	1,215
Bradley town		682	823
Brewer city		4,835	4,193
Ward 1	889		
Ward 2	685		
Ward 3	874		
Ward 4	900		
Ward 5	1,487		
Burlington town		394	460
Carmel town		932	1,066
Carroll town		487	546
Charleston town		842	971
Chester town		363	368
Clifton town		236	284
Corinna town		1,170	1,207
Corinth town		1,042	1,154
Dexter town		2,941	2,732
Dixmont town		843	919
Drew plantation		120	110
Eddington town		663	729
Edinburg town		65	54
Enfield town		1,062	769
Etna town		527	646
Exeter town		879	939
Garland town		857	973
Glenburn town		461	583
Grand Falls plantation		52	68
Greenbush town		586	659
Greenfield town		160	231
Hampden town		2,182	2,484
Hermon town		1,183	1,282
Holden town		602	609
Hopkins Academy grant		(4)	----------
Howland town		519	171
Hudson town		430	510
Indian township 3 [8]		1,144	----------
Indian township 4 [8]		(4)	----------
Kenduskeag town		423	536
Kingman town		936	671
Lagrange town		574	721
Lakeville plantation		129	144
Lee town		801	929
Levant town		789	880
Lincoln town, including Lincoln village		1,731	1,756
Lincoln village		868	----------
Lowell town		300	439
Mattamiscontis town		28	47
Mattawamkeag town		527	633
Maxfield town		115	134
Medway town		297	653
Milford town		838	835
Mt. Chase town		299	284
Newburg town		734	867
Newport town		1,533	1,188
Old Town city [9]		5,763	5,312
Ward 1	764		
Ward 2	2,060		
Ward 3	1,394		
Ward 4	911		
Ward 5	634		

[1] Rockport town organized from part of Camden town since 1890.
[2] Criehaven plantation organized from part of Matinicus Isle plantation since 1890.
[3] Includes population (134) of Franklin plantation and North and West Andover surpluses.
[4] No population returned.
[5] North and West Andover surpluses (population 22) not separately returned in 1890.
[6] Franklin plantation (population 112 in 1890) annexed to Peru and Rumford towns since 1890.
[7] Includes population (254) of Indian township, Stacyville plantation, and township 3, range 7.
[8] Organized from part of Indian township since 1890.
[9] Incorporated as a city since 1890.

TABLE 4.—POPULATION OF MAINE BY MINOR CIVIL DIVISIONS: 1890 AND 1900—Continued.

MINOR CIVIL DIVISIONS.	1900	1890
PENOBSCOT COUNTY—Continued.		
Orono town	3,257	2,790
Orrington town	1,266	1,406
Passadumkeag town	409	343
Patten town	1,172	936
Plymouth town	658	689
Prentiss town	502	401
Seboeis plantation	96	98
Springfield town	532	677
Stacyville plantation	347	(1)
Stetson town	503	618
Summit plantation [2]	37	104
Veazie town	555	650
Webster plantation	124	135
Winn town	688	936
Woodville town [3]	160	242
Township A (west of Hopkins Academy grant)	50	----------
Township A, range 7	16	50
Township 1, range 6	(4)	----------
Township 1, range 7	(4)	----------
Township 1, range 8	(4)	----------
Township 2, range 6	49	20
Township 2, range 7	(4)	----------
Township 2, range 8	(4)	----------
Township 2, range 8, N. W. P.	7	----------
Township 2, range 9, N. W. P.	5	----------
Township 3, range 1	7	----------
Township 3, range 7	(4)	(1)
Township 3, range 8	(4)	----------
Township 3, range 9, N. W. P.	(4)	----------
Township 4, range 7	(4)	4
Township 4, range 8	(4)	----------
Township 5, range 7	1	1
Township 5, range 8	(4)	----------
Township 6, range 6	(4)	----------
Township 6, range 7	17	4
Township 6, range 8	5	----------
Township 7, range 6	(4)	----------
Township 7, range 7	(4)	----------
Township 7, range 8	(4)	----------
Township 8, range 6	(4)	----------
Township 8, range 7	(4)	9
Township 8, range 8	(4)	----------
Indian Island	269	----------
PISCATAQUIS COUNTY	16,949	[5] 16,134
Abbot town	716	622
Atkinson town	495	605
Barnard plantation	98	100
Blanchard town	248	213
Bowdoin College grant (East) [6]	42	----------
Bowdoin College grant (West) [6]	(4)	----------
Bowerbank plantation	66	87
Brownville town	1,570	1,074
Chesuncook township (township 5, range 13)	65	66
Days Academy grant	37	34
Dover town	1,889	1,942
Elliottsville plantation	86	53
Foxcroft town	1,629	1,726
Frenchtown township (township 1, range 13)	20	----------
Gore A 2	10	11
Gore X	(4)	----------
Greenville town	1,117	781
Guilford town	1,544	1,023
Katahdin Iron Works township (township 6, range 9)	114	76
Kingsbury plantation	106	205
Lake View plantation [7]	173	----------
Lilly Bay township (township A, range 14)	5	11
Medford town	282	306
Middlesex Canal grant	(4)	----------
Milo town	1,150	1,029
Monson town	1,116	1,237
Mt. Kineo township	43	66
Northeast Carry township (township 3, range 15)	24	19
Orneville town	325	492
Parkman town	718	813
Sangerville town	1,294	1,236
Sebec town	593	725
Shirley town	248	291
Squaw Mountain township	131	77
Wellington town	413	584
Williamsburg town	117	162
Willimantic town	419	446
Deer Island and adjoining islands	9	----------
Moose Island	1	----------
Township A, range 10	(4)	----------
Township A, range 11	(4)	----------
Township A, range 13	(4)	----------
Township B, range 10	(4)	----------
Township B, range 11	(4)	----------
Township 1, range 9	(4)	----------
Township 1, range 10	(4)	----------
Township 1, range 11	(4)	----------
Township 1, range 12	(4)	----------
Township 1, range 14 [8]	(4)	7

MINOR CIVIL DIVISIONS.	1900	1890
PISCATAQUIS COUNTY—Continued.		
Township 2, range 9	(4)	----------
Township 2, range 10	2	----------
Township 2, range 11	(4)	----------
Township 2, range 12	3	----------
Township 2, range 13	(4)	----------
Township 3, range 5	(4)	----------
Township 3, range 9	(4)	----------
Township 3, range 10	1	----------
Township 3, range 11	(4)	----------
Township 3, range 12	(4)	----------
Township 3, range 13	(4)	6
Township 3, range 14	(4)	----------
Township 4, range 9	11	----------
Township 4, range 9, N. W. P.	(4)	----------
Township 4, range 10	1	----------
Township 4, range 11	(4)	----------
Township 4, range 12	(4)	----------
Township 4, range 13	(4)	----------
Township 4, range 14	(4)	----------
Township 4, range 15	(4)	----------
Township 5, range 9	11	----------
Township 5, range 9, N. W. P.	(4)	8
Township 5, range 10	(4)	----------
Township 5, range 11	(4)	----------
Township 5, range 12	(4)	----------
Township 5, range 14	(4)	----------
Township 5, range 15	(4)	----------
Township 6, range 9	2	----------
Township 6, range 10	(4)	----------
Township 6, range 11	(4)	----------
Township 6, range 12	(4)	----------
Township 6, range 13	5	----------
Township 6, range 14	(4)	----------
Township 6, range 15	(4)	----------
Township 7, range 9	(4)	----------
Township 7, range 9, N. W. P.	(4)	----------
Township 7, range 10	(4)	----------
Township 7, range 11	(4)	----------
Township 7, range 12	(4)	----------
Township 7, range 13	(4)	----------
Township 7, range 14	(4)	----------
Township 7, range 15	(4)	----------
Township 8, range 9	(4)	----------
Township 8, range 10	(4)	----------
Township 8, range 11	(4)	----------
Township 8, range 12	(4)	----------
Township 8, range 13	(4)	----------
Township 8, range 14	(4)	----------
Township 8, range 15	(4)	----------
Township 9, range 9	(4)	----------
Township 9, range 10	(4)	----------
Township 9, range 11	(4)	----------
Township 9, range 12	(4)	----------
Township 9, range 13	(4)	----------
Township 9, range 14	(4)	----------
Township 9, range 15	(4)	----------
Township 10, range 9	(4)	----------
Township 10, range 10	(4)	----------
Township 10, range 11	(4)	----------
Township 10, range 12	(4)	----------
Township 10, range 13	(4)	----------
Township 10, range 14	(4)	----------
Township 10, range 15	(4)	----------
SAGADAHOC COUNTY	20,330	19,452
Arrowsic town	180	177
Bath city	10,477	8,723
Ward 1	1,742	
Ward 2	2,072	
Ward 3	1,254	
Ward 4	1,523	
Ward 5	1,344	
Ward 6	1,219	
Ward 7	1,323	
Bowdoin town	937	940
Bowdoinham town	1,305	1,508
Georgetown town	799	849
Perkins town	61	69
Phippsburg town	1,254	1,396
Richmond town	2,049	3,082
Topsham town	2,097	1,394
West Bath town	291	307
Woolwich town	880	1,007
SOMERSET COUNTY	33,849	32,627
Anson town	1,830	1,444
Athens town	896	1,072
Bigelow plantation	57	62
Bingham town	841	757
Brighton plantation [9]	368	434
Cambridge town	364	425
Canaan town	977	1,130

[1] Stacyville plantation and township 3, range 7 (population 250) not separately returned in 1890.
[2] Formerly Plantation 1.
[3] Formerly Woodville plantation; incorporated as a town since 1890.
[4] No population returned.
[5] Includes population (1) of East College township.
[6] Organized from part of East College township since 1890.
[7] Formerly township 4, range 8, N. W. P.
[8] Formerly Roach River township.
[9] Formerly Brighton town. Act of incorporation repealed, and organized as a plantation since 1890.

TABLE 4.—POPULATION OF MAINE BY MINOR CIVIL DIVISIONS: 1890 AND 1900—Continued.

MINOR CIVIL DIVISIONS.	1900	1890
SOMERSET COUNTY—Continued.		
Carritunk plantation	218	192
Carrying Place plantation	22	31
Concord town	291	345
Cornville town	689	785
Dead River plantation	91	104
Dennistown plantation	96	60
Detroit town	527	590
Embden town	567	579
Fairfield town, including Fairfield village	3,878	3,510
Fairfield village	2,238	2,130
Flagstaff plantation	115	87
Forks plantation	157	195
Harmony town	571	704
Hartland town	1,115	974
Highland plantation	67	76
Jackman plantation	352	217
Lexington plantation	231	199
Madison town, including Madison village	2,764	1,815
Madison village	1,850	----------
Mayfield plantation	80	74
Mercer town	493	584
Middlesex Canal grant	(1)	----------
Million Acre gore	8	----------
Moose River plantation	239	170
Moscow town	378	422
New Portland town	913	1,034
Norridgewock town	1,495	1,656
Palmyra town	915	1,004
Pierce Pond township	(1)	----------
Pittsfield town, including Pittsfield village	2,891	2,503
Pittsfield village	2,208	1,597
Pittston township	(1)	----------
Pleasant Ridge plantation	114	108
Plymouth township	4	----------
Revolutionary Soldiers grant	(1)	----------
Ripley town	449	478
St. Albans town	1,037	1,206
Sandbar tract	8	----------
Sandwich Academy grant	(1)	----------
Seboomook township	(1)	----------
Skowhegan town, including Skowhegan village	5,180	5,068
Skowhegan village	4,266	----------
Smithfield town	449	479
Solon town	996	977
Starks town	636	766
Taunton and Rainham Academy grant [2]	15	7
West Forks plantation	160	146
Township W (Northwest Carry)	6	----------
Township 1 (west of Squaw Mt.)	(1)	----------
Township 1, range 1 (north of Taunton and Rainham Academy grant).	87	30
Township 1, range 2 (Tomhegan)	7	----------
Township 1, range 5 (Moxie gore)	17	----------
Township 1, range 6, W. K. R	(1)	----------
Township 1, range 7, W. K. R. (Sapling)	21	----------
Township 2, range 1 (West Sandwich Academy grant)	(1)	----------
Township 2, range 2 (Brassua)	(1)	----------
Township 2, range 4	(1)	----------
Township 2, range 4, E. K. R. (East Moxie) [3]	(1)	11
Township 2, range 5, E. K. R	(1)	----------
Township 2, range 5, W. K. R	(1)	----------
Township 2, range 6, W. K. R. (Parlin Pond)	12	----------
Township 2, range 7, W. K. R. (Misery)	8	----------
Township 3, range 1 (Long Pond)	92	53
Township 3, range 2 (Thorndike)	(1)	----------
Township 3, range 3 (East Bald Mt.)	(1)	----------
Township 3, range 4, W. K. R	2	----------
Township 3, range 4 (Hammond)	(1)	----------
Township 3, range 5, W. K. R	(1)	----------
Township 3, range 5 (north of Hammond)	(1)	----------
Township 3, range 6, W. K. R	(1)	----------
Township 3, range 7, W. K. R	(1)	----------
Township 4, range 3 (Bald Mt.)	(1)	----------
Township 4, range 4 (north of Bald Mt. and Sandy Bay)	(1)	----------
Township 4, range 5 (N. W. Hammond)	(1)	----------
Township 4, range 5, W. K. R	(1)	----------
Township 4, range 6, W. K. R. (Hobbstown)	(1)	----------
Township 4, range 7, W. K. R	(1)	----------
Township 4, range 16	(1)	----------
Township 4, range 17	(1)	----------
Township 4, range 18	(1)	----------
Township 5, range 1 (Attean)	5	----------
Township 5, range 3 (Sandy Bay)	9	31
Township 5, range 6, W. K. R	(1)	----------
Township 5, range 7, W. K. R	(1)	----------
Township 5, range 16	(1)	----------
Township 5, range 17	(1)	----------
Township 5, range 18	(1)	----------
Township 5, range 19	(1)	----------
Township 5, range 20	(1)	----------
Township 6, range 1 (Holeb)	30	27
Township 6, range 2 (Forsythe)	(1)	----------
Township 6, range 7, W. K. R	(1)	----------
Township 6, range 16	(1)	----------
Township 6, range 17	(1)	----------
Township 6, range 18	(1)	----------
Township 6, range 19	(1)	----------
Township 7, range 16	(1)	----------
Township 7, range 17	(1)	----------
Township 7, range 18	(1)	----------
Township 7, range 19	(1)	----------
Township 8, range 16	(1)	----------
Township 8, range 17	(1)	----------
Township 8, range 18	(1)	----------
Township 8, range 19	(1)	----------
Township 9, range 16	(1)	----------
Township 9, range 17	(1)	----------
Township 9, range 18	(1)	----------
Township 10, range 16	(1)	----------
Township 10, range 17	(1)	----------
WALDO COUNTY	24,185	27,759
Belfast city	4,615	5,294
Ward 1	1,500	
Ward 2	1,077	
Ward 3	963	
Ward 4	419	
Ward 5	656	
Belmont town	352	475
Brooks town	669	730
Burnham town	766	846
Frankfort town	1,211	1,099
Freedom town	479	510
Islesboro town	923	1,006
Jackson town	439	522
Knox town	558	657
Liberty town	737	835
Lincolnville town	1,223	1,361
Monroe town	958	1,079
Montville town	952	1,049
Morrill town	420	460
Northport town	545	691
Palermo town	757	887
Prospect town	648	697
Searsmont town	949	1,144
Searsport town	1,349	1,693
Stockton Springs town	872	1,149
Swanville town	502	689
Thorndike town	497	589
Troy town	766	868
Unity town	877	922
Waldo town	468	581
Winterport town	1,623	1,926
WASHINGTON COUNTY	45,232	44,482
Addison town	1,059	1,022
Alexander town	333	337
Baileyville town	215	226
Baring town	231	273
Beddington town	86	184
Brookton town	285	429
Calais city	7,655	7,290
Ward 1	931	
Ward 2	1,614	
Ward 3	929	
Ward 4	806	
Ward 5	1,043	
Ward 6	1,007	
Ward 7	1,325	
Centerville town	91	114
Charlotte town	315	381
Cherryfield town	1,859	1,787
Codyville plantation	68	72
Columbia town	516	587
Columbia Falls town	569	698
Cooper town	207	264
Crawford town	112	140
Cutler town	565	662
Danforth town [4]	1,092	1,063
Dennysville town	482	452
Dublois town	73	76
Dyer township	30	----------
East Machias town	1,521	1,637
Eastport city [5]	5,311	4,908
Ward 1	1,492	
Ward 2	1,248	
Ward 3	1,469	
Ward 4	1,102	
Edmunds town	492	395
Forest City town [4]	151	[6] 324
Grand Lake Stream (Hinkley) plantation	221	404
Harrington town	1,165	1,150
Indiantown township	87	88
Jonesboro town [7]	606	624
Jonesport town	2,124	1,917
Kossuth plantation [8]	46	68
Lambert Lake plantation	113	[9] 174
Lubec town	3,005	2,069
Machias town	2,082	2,035
Machiasport town	1,218	1,437
Marion town	95	90

[1] No population returned.
[2] Formerly Taunton and Rainham plantation.
[3] Given as Moxies plantation in 1890.
[4] Part of Eaton township annexed since 1890.
[5] Formerly Eastport town; incorporated as a city since 1890.
[6] Includes 37 persons returned as in township 10, range 3.
[7] Part taken to form Roque Bluffs town since 1890.
[8] Formerly Kossuth town; reorganized as a plantation in 1895.
[9] Includes 22 persons returned as in township 1, range 3.

TABLE 4.—POPULATION OF MAINE BY MINOR CIVIL DIVISIONS: 1890 AND 1900—Continued.

MINOR CIVIL DIVISIONS.	1900	1890
WASHINGTON COUNTY—Continued.		
Marshfield town	227	299
Meddybemps town	154	156
Milbridge town	1,921	1,963
Northfield town	126	143
Pembroke town	1,652	1,514
Perry town	1,245	945
Plantation 14	77	112
Plantation 18 (East Division)	15	30
Plantation 21	86	81
Princeton town	1,094	1,027
Robbinston town	844	787
Roque Bluffs town[1]	168	----------
Steuben town	901	982
Talmage town	93	112
Topsfield town	282	375
Trescott town	463	485
Vanceboro town	550	870
Waite town	135	159
Wesley town	198	227
Whiting town	399	393
Whitneyville town	424	413
Township 1, range 1	(2)	5
Township 5 (west of township 6)	6	----------
Township 6 (west of Grand Lake)	2	----------
Township 6, range 1	(2)	----------
Township 8, range 3	(2)	----------
Township 8, range 4	(2)	----------
Township 10	46	----------
Township 11, range 3	7	----------
Township 18 (east of Dublois)	(2)	----------
Township 19 (west of Cooper)	9	5
Township 19 (west of Northfield)	(2)	----------
Township 24 (east of Reddington)	(2)	----------
Township 25 (N. W. of Northfield)	(2)	----------
Township 27 (west of Plantation 21)	8	----------
Township 29 (Devereaux)	2	5
Township 30 (east of Devereaux)	(2)	----------
Township 31	18	17
Tywnship 36 (N. E. of Devereaux)	(2)	----------
Township 37	(2)	----------
Township 42	(2)	----------
Township 43	(2)	----------
YORK COUNTY	64,885	62,829
Acton town	778	878
Alfred town	937	1,030
Berwick town	2,280	2,294
Biddeford city	16,145	14,443
Ward 1	795	
Ward 2	2,603	
Ward 3	2,713	
Ward 4	2,521	
Ward 5	2,300	
Ward 6	2,625	
Ward 7	2,588	
Buxton town	1,838	2,036
Cornish town	984	1,118
Dayton town	473	500
Eliot town	1,458	1,463
Hollis town	1,274	1,278
Kennebunk town	3,228	3,172
Kennebunkport town	2,123	2,196
Kittery town	2,872	2,864
Lebanon town	1,335	1,263
Limerick town	874	966
Limington town	1,001	1,092
Lyman town	687	854
Newfield town	676	796
North Berwick town	1,748	1,803
Old Orchard town	964	877
Parsonsfield town	1,131	1,398
Saco city	6,122	6,075
Ward 1	1,269	
Ward 2	772	
Ward 3	743	
Ward 4	1,032	
Ward 5	719	
Ward 6	831	
Ward 7	756	
Sanford town	6,078	4,201
Shapleigh town	847	968
South Berwick town	3,188	3,434
Waterboro town	1,169	1,357
Wells town	2,007	2,029
York town	2,668	2,444

[1] Organized from part of Jonesboro town since 1890.

[2] No population returned.

There are 39 incorporated cities and villages in Maine, and these incorporated places are presented in table 5 in alphabetical order, being abstracted from table 4, in which they are presented in detail under the counties in which they are severally situated.

TABLE 5.—POPULATION OF THE INCORPORATED CITIES AND VILLAGES OF MAINE: 1890 AND 1900.

CITIES AND VILLAGES.	POPULATION.		CITIES AND VILLAGES.	POPULATION.		CITIES AND VILLAGES.	POPULATION.	
	1900	1890		1900	1890		1900	1890
Auburn city	12,951	11,250	Fairfield village	2,238	2,130	Phillips village	674	629
Augusta city	11,683	10,527	Farmington village	1,251	1,243	Pittsfield village	2,208	1,597
Bangor city	21,850	19,103	Fort Fairfield village	1,469	----------	Portland city	50,145	36,425
Bath city	10,477	8,723	Freeport village	759	----------	Presque Isle village	1,256	1,262
Belfast city	4,615	5,294	Gardiner city	5,501	5,491	Rangeley village	563	----------
Biddeford city	16,145	14,443	Hallowell city	2,714	3,181	Rockland city	8,150	8,174
Brewer city	4,835	4,193	Lewiston city	23,761	21,701	Rumford village	2,595	----------
Bridgton village	1,552	----------	Lincoln village	868	----------	Saco city	6,122	6,075
Brunswick village	2,321	----------	Madison village	1,850	----------	Skowhegan village	4,266	----------
Calais city	7,655	7,290	Monmouth village	312	----------	South Paris village	1,457	1,164
Clinton village	448	----------	Norway village	2,034	1,737	South Portland city	6,287	----------
Eastport city	5,311	4,908	Old Town city	5,763	5,312	Waterville city	9,477	7,107
Ellsworth city	4,297	4,804	Paris Hill village	251	----------	Westbrook city	7,283	6,632

Of the above named 39 incorporated cities and villages 26 have more than 2,000 inhabitants, and of these 10 have less than 5,000; 9 have more than 5,000 and less than 10,000; 4 have more than 10,000 and less than 20,000; and 3 have more than 20,000, namely, Bangor, with 21,850; Lewiston, with 23,761; and Portland, with 50,145 inhabitants. Portland is the only city in Maine which has a population in 1900 of more than 25,000, and a summary is presented in table 6 showing the population of this city from 1790 to 1900, inclusive, together with the increase by number and per cent during each decade.

TABLE 6.—POPULATION OF PORTLAND: 1790 TO 1900.

CENSUS YEARS.	Population.	INCREASE.		CENSUS YEARS.	Population.	INCREASE.	
		Number.	Per cent.			Number.	Per cent.
1900	50,145	13,720	37.7	1840	15,218	2,620	20.8
1890	36,425	2,615	7.7	1830	12,598	4,017	46.8
1880	33,810	2,397	7.6	1820	8,581	1,660	24.0
1870	31,413	5,072	19.3	1810	6,921	3,217	86.8
1860	26,341	5,526	26.5	1800	3,704	1,471	65.9
1850	20,815	5,597	36.8	1790	2,233		

According to this table, the population of Portland, beginning with 2,233 in 1790, increased steadily by material percentages of gain for each decade until 1870, when, for two decades, the increase for each was only about 7 per cent. During the ten years from 1890 to 1900, however, the increase in population has been very marked, being 13,720, or 37.7 per cent, which represents a greater growth than that of any other decade since 1830.



Director of the Census.

Twelfth Census of the United States.

CENSUS BULLETIN.

No. 28. WASHINGTON, D. C. January 3, 1901.

POPULATION OF MARYLAND BY COUNTIES AND MINOR CIVIL DIVISIONS.

This bulletin, prepared under the direction of Mr. WILLIAM C. HUNT, chief statistician for population, gives the aggregate population of Maryland by counties and minor civil divisions, according to the official count of the returns of the Twelfth Census, taken as of June 1, 1900.

Maryland was one of the original thirteen states. Table 1 shows the population of Maryland at each census from 1790 to 1900, inclusive, together with the increase by number and per cent during each decade.

TABLE 1.—POPULATION OF MARYLAND: 1790 TO 1900.

CENSUS YEARS.	Population.	INCREASE.	
		Number.	Per cent.
1900	1,190,050	147,660	14.2
1890	1,042,390	107,447	11.5
1880	934,943	154,049	19.7
1870	780,894	93,845	13.7
1860	687,049	104,015	17.8
1850	583,034	113,015	24.0
1840	470,019	22,979	5.1
1830	447,040	39,690	9.7
1820	407,350	26,804	7.0
1810	380,546	38,998	11.4
1800	341,548	21,820	6.8
1790	319,728		

The population of the state in 1900 is 1,190,050 as compared with a population in 1890 of 1,042,390, showing an increase since 1890 of 147,660, or 14.2 per cent. This is both a greater numerical increase and rate of increase than that for the decade from 1880 to 1890, but less than both the absolute and proportional increase from 1870 to 1880. The growth of the state in population has been rather small and shows fluctuating percentages throughout the eleven decades for which census returns have been made. The largest rate of increase was 24.0 per cent for the ten years from 1840 to 1850, but this immediately followed a decade in which the increase was only 5.1 per cent, the lowest in the history of the state.

The population of Maryland in 1900 is more than three times as large as that given for 1790, the year in which the first census was taken.

The total land surface of Maryland is, approximately, 9,860 square miles, the average number of persons to the square mile at the censuses of 1890 and 1900 being as follows: 1890, 105.7; 1900, 120.7.

(C P 15 M)

Table 2 shows the population of Maryland by counties at each census from 1790 to 1900, inclusive, while table 3, which immediately follows, shows, for each county, the increase (or decrease) by number and per cent during the ten years from 1890 to 1900.

TABLE 2.—POPULATION OF MARYLAND BY COUNTIES: 1790 TO 1900.

COUNTIES.	1900	1890	1880	1870	1860	1850	1840	1830	1820	1810	1800	1790
The State	1,190,050	1,042,390	934,943	780,894	687,049	583,034	470,019	447,040	407,350	380,546	341,548	319,728
Allegany	53,694	41,571	38,012	38,536	28,348	22,769	15,690	10,609	8,654	6,909	6,303	4,809
Anne Arundel	40,018	34,094	28,526	24,457	23,900	32,393	29,532	28,295	27,165	26,668	22,623	22,598
Baltimore [1]	90,755	72,909	83,336	63,387	54,135	210,646	134,379	120,870	96,201	75,810	59,030	38,937
Baltimore city [1]	508,957	434,439	332,313	267,354	212,418							
Calvert	10,223	9,860	10,538	9,865	10,447	9,646	9,229	8,900	8,073	8,005	8,297	8,652
Caroline	16,248	13,903	13,766	12,101	11,129	9,692	7,806	9,070	10,108	9,453	9,226	9,506
Carroll	33,860	32,376	30,992	28,619	24,533	20,616	17,241					
Cecil	24,662	25,851	27,108	25,874	23,862	18,939	17,232	15,432	16,048	13,066	9,018	13,625
Charles	18,316	15,191	18,548	15,738	16,517	16,162	16,023	17,769	16,500	20,245	19,172	20,613
Dorchester	27,962	24,843	23,110	19,458	20,461	18,877	18,843	18,686	17,759	18,108	16,346	15,875
Frederick	51,920	49,512	50,482	47,572	46,591	40,987	36,405	45,789	40,459	34,437	31,523	30,791
Garrett	17,701	14,213	12,175									
Harford	28,269	28,993	28,042	22,605	23,415	19,356	17,120	16,319	15,924	21,258	17,626	14,976
Howard	16,715	16,269	16,140	14,150	13,338							
Kent	18,786	17,471	17,605	17,102	13,267	11,386	10,842	10,501	11,453	11,450	11,771	12,836
Montgomery	30,451	27,185	24,759	20,563	18,322	15,860	15,456	19,816	16,400	17,980	15,058	18,003
Prince George	29,898	26,080	26,451	21,138	23,327	21,549	19,539	20,474	20,216	20,589	21,185	21,344
Queen Anne	18,364	18,461	19,257	16,171	15,961	14,484	12,633	14,397	14,952	16,648	14,857	15,463
St. Mary	18,136	15,819	16,934	14,944	15,213	13,698	13,224	13,459	12,974	12,794	13,699	15,544
Somerset	25,923	24,155	21,668	18,190	24,992	22,456	19,508	20,166	19,579	17,195	17,358	15,610
Talbot	20,342	19,736	19,065	16,137	14,795	13,811	12,090	12,947	14,389	14,230	13,436	13,084
Washington	45,133	39,782	38,561	34,712	31,417	30,848	28,850	25,268	23,075	18,730	18,650	15,822
Wicomico	22,852	19,930	18,016	15,802								
Worcester	20,865	19,747	19,539	16,419	20,661	18,859	18,377	18,273	17,421	16,971	16,370	11,640

[1] Part of Baltimore county annexed to Baltimore city between 1880 and 1890.

TABLE 3.—INCREASE IN POPULATION OF MARYLAND BY COUNTIES: 1890 TO 1900.

COUNTIES.	INCREASE.		COUNTIES.	INCREASE.	
	Number.	Per cent.		Number.	Per cent.
The State	147,660	14.2	Garrett	3,488	24.5
Allegany	12,123	29.2	Harford	[1] 724	[1] 2.6
Anne Arundel	5,924	17.4	Howard	446	2.7
Baltimore	17,846	24.5	Kent	1,315	7.5
Baltimore city	74,518	17.2	Montgomery	3,266	12.0
Calvert	363	3.7	Prince George	3,818	14.6
Caroline	2,345	16.9	Queen Anne	[1] 97	[1] 0.5
Carroll	1,484	4.6	St. Mary	2,317	14.6
Cecil	[1] 1,189	[1] 4.6	Somerset	1,768	7.3
Charles	3,125	20.6	Talbot	606	3.1
Dorchester	3,119	12.6	Washington	5,351	13.5
Frederick	2,408	4.9	Wicomico	2,922	14.7
			Worcester	1,118	5.7

[1] Decrease.

There have been no territorial changes in the counties of Maryland since 1890.

Of the 24 counties in the state all but 3 have increased in population during the decade, the counties showing the greatest percentages of gain being Allegany, 29.2 per cent; Baltimore, 24.5 per cent; Garrett, 24.5 per cent; and Charles, 20.6 per cent.

The 3 counties showing a decrease in population are, Cecil, Harford, and Queen Anne.

Table 4 shows the population of Maryland by minor civil divisions, so far as it was separately returned at the censuses of 1890 and 1900.

TABLE 4.—POPULATION OF MARYLAND BY MINOR CIVIL DIVISIONS: 1890 AND 1900.

MINOR CIVIL DIVISIONS.	1900	1890
ALLEGANY COUNTY	53,694	41,571
District 1. Orleans	954	910
District 2. Oldtown	828	871
District 3. Flintstone	1,108	1,524
District 4. Cumberland Canal, including ward 6 and part of ward 5 of Cumberland city:	6,566	2,313
Cumberland city (part of)	5,068	2,343
Total for Cumberland city, in districts 4, 5, 6, 14, 22, and 23	17,128	12,729
Ward 1 — 2,545		
Ward 2 — 2,939		
Ward 3 — 2,585		
Ward 4 — 2,296		
Ward 5 — 2,144		
Ward 6 — 4,619		
District 5. Wills Creek, including ward 3 and part of ward 2 of Cumberland city.	4,661	3,625
Cumberland city (part of)	4,204	3,430
District 6. Cumberland River, including ward 1 of Cumberland city.	3,037	2,204
Cumberland city (part of)	2,545	2,204
District 7. Rawlings	897	762
District 8. Westernport, including Westernport village	3,258	2,401
Westernport village	1,998	1,526
District 9. Barton[1]	1,640	2,242
District 10. Lonaconing,[1] including part of Lonaconing village.	2,757	2,763
Lonaconing village (part of)	1,248	----------
Total for Lonaconing village, in districts 10 and 15	2,281	----------
District 11. Frostburg,[2] including part of Frostburg town	1,312	3,565
Frostburg town (part of)	674	2,582
Total for Frostburg town, in districts 11, 12, and 26	5,274	3,804
District 12. East Frostburg, including part of Frostburg town.	2,090	1,572
Frostburg town (part of)	1,620	1,222
District 13. Mt. Savage	2,645	1,978
District 14, comprising parts of wards 2 and 4 of Cumberland city.	2,083	2,146
Cumberland city (part of)	2,083	2,146
District 15. East Lonaconing, including part of Lonaconing village.	3,277	3,056
Lonaconing village (part of)	933	----------
District 16. North Branch	515	553
District 17. Vale Summit	819	822
District 18. Ocean	2,699	1,379
District 19. Borden Shaft	1,146	1,062
District 20. Ellerslie	1,122	796
District 21. Gross	438	152
District 22. Union Street, including part of ward 5 of Cumberland city.	2,049	1,567
Cumberland city (part of)	1,695	1,234
District 23. Decatur Street, including part of ward 4 of Cumberland city.	1,818	1,800
Cumberland city (part of)	1,533	1,372
District 24. Eckhart	1,658	1,478
District 25. Pekin[1]	791	----------
District 26. Frostburg,[2] including part of Frostburg town	3,526	----------
Frostburg town (part of)	2,980	----------
ANNE ARUNDEL COUNTY	40,018	34,094
District 1	4,138	4,567
District 2, including Arundel-on-the-Bay town[3]	4,317	3,638
District 3	5,597	4,594
District 4	4,729	4,624
District 5	9,059	5,165
District 6, coextensive with Annapolis city	8,402	7,604
Annapolis city:		
Ward 1 — 3,580		
Ward 2 — 2,369		
Ward 3 — 2,453		
District 8	3,776	3,902
BALTIMORE COUNTY	90,755	72,909
District 1, including part of Ellicott City	9,408	7,217
Ellicott City (part of)	165	155
Total for Ellicott City, in district 1, Baltimore county, and district 2, Howard county.	1,331	1,488
District 2	4,370	4,561
District 3	7,656	5,473
District 4	4,974	4,479
District 5	2,412	2,381
District 6	2,121	2,285
District 7	3,313	3,312
District 8	6,106	5,957
District 9	10,776	7,977
District 10	2,746	2,838
District 11	5,017	4,977
District 12[4]	14,925	17,279
District 13	5,406	4,173
District 14[4]	4,404	----------
District 15[4]	7,121	----------
BALTIMORE CITY	508,957	434,439
Ward 1 — 21,176		
Ward 2 — 20,700		

[1] District 25 organized from parts of districts 9 and 10 since 1890.
[2] District 26 organized from part of district 11 since 1890.
[3] Not separately returned.

MINOR CIVIL DIVISIONS.	1900	1890
BALTIMORE CITY—Continued.		
Ward 3 — 20,447		
Ward 4 — 22,071		
Ward 5 — 20,751		
Ward 6 — 20,767		
Ward 7 — 21,237		
Ward 8 — 21,096		
Ward 9 — 24,117		
Ward 10 — 21,985		
Ward 11 — 19,201		
Ward 12 — 23,584		
Ward 13 — 21,362		
Ward 14 — 21,307		
Ward 15 — 21,007		
Ward 16 — 22,987		
Ward 17 — 20,425		
Ward 18 — 23,080		
Ward 19 — 20,203		
Ward 20 — 22,618		
Ward 21 — 20,560		
Ward 22 — 19,281		
Ward 23 — 19,584		
Ward 24 — 19,411		
CALVERT COUNTY	10,223	9,860
District 1. Solomons Island	4,265	3,978
District 2	2,958	2,903
District 3	3,000	2,979
CAROLINE COUNTY	16,248	13,903
District 1. Henderson	1,937	1,639
District 2. Greensboro,[5] including Bridgetown and Greensboro towns.	2,374	3,151
Bridgetown town	50	----------
Greensboro town	641	902
District 3. Denton,[6] including Denton town	2,519	2,801
Denton town	900	641
District 4. Preston,[6] including Preston town	2,126	2,085
Preston town	192	----------
District 5. Federalsburg,[6] including Federalsburg village	1,739	2,191
Federalsburg village	539	543
District 6. Hillsboro,[5] including Hillsboro town	1,796	2,086
Hillsboro town	196	174
District 7. Ridgely,[5] including Ridgely village	1,928	----------
Ridgely village	713	215
District 8. American Corner[6]	1,829	----------
CARROLL COUNTY	33,860	32,376
District 1. Taneytown, including Taneytown village	2,678	2,578
Taneytown village	665	566
District 2. Union town	2,409	2,384
District 3. Myers	2,112	2,164
District 4. Woolery	2,864	2,750
District 5. Freedom	4,407	3,514
District 6. Manchester, including Manchester village	3,440	3,464
Manchester village	609	273
District 7. Westminster, including Westminster town	6,408	5,977
Westminster town	3,199	2,903
District 8. Hampstead, including Hampstead village	2,213	2,202
Hampstead village	480	521
District 9. Franklin	1,311	1,369
District 10. Middleburg	1,188	1,231
District 11. New Windsor, including New Windsor town	2,027	2,047
New Windsor town	430	414
District 12. Union Bridge, including Union Bridge town	1,400	1,485
Union Bridge town	663	743
District 13. Mt. Airy, including Mt. Airy village	1,403	1,211
Mt. Airy village	332	----------
CECIL COUNTY	24,662	25,851
District 1. Cecilton, including Cecilton town	2,662	2,985
Cecilton town	447	485
District 2. Chesapeake, including Chesapeake town	2,251	2,426
Chesapeake town	1,172	1,155
District 3. Elkton, including Elkton town	4,917	4,817
Elkton town	2,542	2,318
District 4. Fair Hill	1,931	2,011
District 5. Northeast, including Charlestown and Northeast towns.	3,511	3,998
Charlestown town	244	228
Northeast town	969	1,249
District 6. Rising Sun, including Rising Sun village	2,617	2,661
Rising Sun village	382	384
District 7. Port Deposit, including Perryville and Port Deposit towns.	4,298	4,313
Perryville town	770	344
Port Deposit town	1,575	1,908
District 8. Oakwood (Mt. Pleasant)	1,214	1,249
District 9. Calvert (Brick Meeting House)	1,261	1,391

[4] Districts 14 and 15 organized from parts of district 12 since 1890.
[5] District 7 organized from parts of districts 2 and 6 since 1890.
[6] District 8 organized from parts of districts 3, 4, and 5 since 1890.

TABLE 4.—POPULATION OF MARYLAND BY MINOR CIVIL DIVISIONS: 1890 AND 1900—Continued.

MINOR CIVIL DIVISIONS.	1900	1890
CHARLES COUNTY	18,316	15,191
District 1. Port Tobacco, including La Plata village [1]	2,328	2,028
District 2. Hill Top	1,780	1,480
District 3. Nanjemoy	2,017	1,780
District 4. Allens Fresh	2,616	2,110
District 5. Harris Lot	2,225	1,837
District 6. Middletown	1,683	1,364
District 7. Pamunkey	1,587	1,167
District 8. Bryantown	2,773	2,275
District 9. Patuxent	1,307	1,150
DORCHESTER COUNTY	27,962	24,843
District 1. Fork	1,850	1,787
District 2. East New Market,[2] including East New Market town.	2,398	2,579
East New Market town	1,267	----------
District 3. Vienna	1,522	1,617
District 4. Parsons Creek [3]	946	1,914
District 5. Lakes	1,740	1,493
District 6. Hooper Island	1,298	1,125
District 7. Cambridge, including Cambridge town	7,346	5,823
Cambridge town	5,747	4,192
Ward 1	1,417	
Ward 2	1,400	
Ward 3	641	
Ward 4	1,616	
Ward 5	673	
District 8. Neck	1,350	1,267
District 9. Church Creek	1,159	1,131
District 10. Straits	2,120	1,724
District 11. Drawbridge	1,082	1,095
District 12. Williamsburg [2]	699	1,110
District 13. Bucktown	1,024	1,000
District 14. Linkwood	1,219	1,178
District 15. Hurlock,[2] including Hurlock village	1,379	----------
Hurlock village	280	----------
District 16. Madison [3]	830	----------
FREDERICK COUNTY	51,920	49,512
District 1. Buckeystown [4]	2,589	2,651
District 2. Frederick,[5] including Frederick city	10,754	10,498
Frederick city	9,296	8,193
District 3. Middletown,[6] including Middletown town	1,992	2,619
Middletown town	665	667
District 4. Creagerstown	1,107	1,105
District 5. Emmitsburg, including Emmitsburg town	3,600	3,626
Emmitsburg town	849	844
District 6. Catoctin	1,364	1,392
District 7. Urbana	2,354	2,408
District 8. Liberty	1,354	1,535
District 9. New Market	2,925	2,854
District 10. Hauvers	1,428	1,415
District 11. Woodsboro	2,475	2,492
District 12. Petersville,[6] including Brunswick town	3,712	2,943
Brunswick town	2,471	----------
District 13. Mt. Pleasant, including Walkersville town	1,702	1,756
Walkersville town	359	255
District 14. Jefferson [4]	1,465	1,536
District 15. Mechanics town, including Thurmont town	2,586	2,724
Thurmont town	868	----------
District 16. Jackson	1,862	1,390
District 17. Johnsville	1,610	1,729
District 18. Woodville	1,424	1,252
District 19. Linganore	1,152	1,221
District 20. Lewistown	1,192	1,256
District 21. Tuscarora	1,133	1,110
District 22. Burkittsville,[6] including Burkittsville town	1,311	----------
Burkittsville town	229	273
District 23. Ballenger [7]	720	----------
District 24. Braddock [8]	609	----------
GARRETT COUNTY	17,701	14,213
District 1. Swanton [9]	1,263	1,002
District 2. Friendsville and Selbysport [10]	2,203	1,529
District 3. Grantsville,[10] including Grantsville town	1,929	2,034
Grantsville town	175	----------
District 4. Bloomington,[10] including Bloomington town	1,055	1,062
Bloomington town	395	295
District 5. Accident	1,257	1,432
District 6. Sang Run	1,099	871
District 7. East Oakland,[11] including Loch Lynn Heights and Mountain Lake Park towns and part of Oakland town.	1,555	2,525
Loch Lynn Heights town	215	----------
Mountain Lake Park town	260	----------
Oakland town (part of)	441	----------
Total for Oakland town, in districts 7 and 14	1,170	1,046

[1] Not separately returned.
[2] District 15 organized from parts of districts 2 and 12 since 1890.
[3] District 16 organized from part of district 4 since 1890.
[4] Part taken to form part of district 23 since 1890.
[5] Parts taken to form district 24 and part of district 23 since 1890.
[6] District 22 organized from parts of districts 3 and 12 since 1890.
[7] Organized from parts of districts 1, 2, and 14 since 1890.
[8] Organized from part of district 2 since 1890.
[9] Parts taken to form parts of districts 12 and 13 since 1890.
[10] Part taken to form part of district 12 since 1890.

MINOR CIVIL DIVISIONS.	1900	1890
GARRETT COUNTY—Continued.		
District 8. Ryans Glade	1,766	1,457
District 9. Johnsons	828	576
District 10. Deer Park,[12] including Deer Park town	1,155	1,199
Deer Park town	293	179
District 11. The Elbow	617	526
District 12. Bittinger [13]	768	----------
District 13. Kittsmillersville [14]	295	----------
District 14. West Oakland,[11] including part of Oakland town.	1,911	----------
Oakland town (part of)	729	----------
HARFORD COUNTY	28,269	28,993
District 1. Abingdon, including Abingdon village [1]	2,702	2,785
District 2. Halls Crossroads, including Aberdeen village	5,631	5,729
Aberdeen village	600	448
District 3. Belair, including Belair town	6,349	6,890
Belair town	961	1,416
District 4. Marshall	4,566	4,712
District 5. Dublin, including Darlington village	5,598	5,633
Darlington village	260	239
District 6. Havre de Grace, coextensive with Havre de Grace city.	3,423	3,244
HOWARD COUNTY	16,715	16,269
District 1. Elk Ridge	2,498	2,162
District 2, including part of Ellicott City	3,745	3,922
Ellicott City (part of)	1,166	1,333
[For total see district 1, Baltimore county.]		
District 3	2,233	2,052
District 4	3,082	3,002
District 5	2,300	2,201
District 6	2,857	2,930
KENT COUNTY	18,786	17,471
District 1. Massey, including Millington town	3,635	3,660
Millington town	406	485
District 2. Kennedyville	3,066	3,008
District 3. Worton or Betterton [15]	2,253	2,551
District 4. Chestertown,[16] including Chestertown town	3,242	4,227
Chestertown town	3,008	2,632
District 5. Edesville [17]	3,444	4,025
District 6. Fairlee [18]	1,685	----------
District 7. Pomona [19]	1,461	----------
MONTGOMERY COUNTY	30,451	27,185
District 1. Laytonsville, including Laytonsville town	1,981	1,950
Laytonsville town	148	----------
District 2. Clarksburg, including Hyattstown town	2,013	1,812
Hyattstown town	81	----------
District 3. Poolesville, including Poolesville town	2,343	2,416
Poolesville town	236	----------
District 4. Rockville, including Garrett Park and Rockville towns.	3,488	3,045
Garrett Park town	175	----------
Rockville town	1,110	1,568
District 5. Colesville	2,192	2,280
District 6. Darnestown	1,675	1,684
District 7. Bethesda	2,027	1,143
District 8. Olney, including Brookeville town	3,321	3,216
Brookeville town	158	----------
District 9. Gaithersburg, including Gaithersburg town	2,383	2,260
Gaithersburg town	547	----------
District 10. Potomac	1,630	1,422
District 11. Barnesville, including Barnesville town	1,685	1,876
Barnesville town	125	----------
District 12. Damascus, including Damascus town	1,770	1,522
Damascus town	148	----------
District 13. Wheaton, including Kensington and Takoma towns.	3,943	2,559
Kensington town	477	----------
Takoma town	756	164
PRINCE GEORGE COUNTY	29,898	26,080
District 1. Vansville	2,118	1,812
District 2. Bladensburg, including Bladensburg and Hyattsville towns.	3,981	2,655
Bladensburg town	463	503
Hyattsville town	1,222	1,509
District 3. Marlboro,[20] including Upper Marlboro town	1,919	3,574
Upper Marlboro town	449	439
District 4. Nottingham	1,737	1,712

[11] District 14 organized from part of district 7 since 1890.
[12] Part taken to form part of district 13 since 1890.
[13] Organized from parts of districts 1, 2, 3, and 4 since 1890.
[14] Organized from parts of districts 1 and 10 since 1890.
[15] Part taken to form part of district 6 since 1890.
[16] Part taken to form part of district 7 since 1890.
[17] Parts taken to form parts of districts 6 and 7 since 1890.
[18] Organized from parts of districts 3 and 5 since 1890.
[19] Organized from parts of districts 4 and 5 since 1890.
[20] Part taken to form part of district 15 since 1890.

TABLE 4.—POPULATION OF MARYLAND BY MINOR CIVIL DIVISIONS: 1890 AND 1900—Continued.

MINOR CIVIL DIVISIONS.	1900	1890
PRINCE GEORGE COUNTY—Continued.		
District 5. Piscataway, including Piscataway village	2,054	1,650
Piscataway village	95	----------
District 6. Spalding [1]	1,995	1,677
District 7. Queen Anne	2,245	2,152
District 8. Aquasco	1,274	1,218
District 9. Surratts	1,103	992
District 10. Laurel, including Laurel town	2,633	2,523
Laurel town	2,079	1,984
District 11. Brandywine	1,669	1,616
District 12. Oxon	1,425	1,265
District 13. Kent	1,828	1,553
District 14. Bowie, including Bowie town	1,844	1,681
Bowie town	443	----------
District 15. Melwood [2]	2,073	----------
QUEEN ANNE COUNTY	18,364	18,461
District 1. Dixon, including Sudlersville village	2,759	2,903
Sudlersville village	221	125
District 2. Church Hill, including Church Hill village	2,295	2,452
Church Hill village	368	596
District 3. Centerville, including Centerville town	3,956	4,125
Centerville town	1,231	1,309
District 4. Kent Island	2,525	2,230
District 5. Queenstown, including Queenstown town	3,308	2,767
Queenstown town	374	----------
District 6. Ruthsburg	1,784	2,001
District 7. Crumpton, including Crumpton village	1,737	1,983
Crumpton village	207	317
ST. MARY COUNTY	18,136	15,819
District 1. St. Inigoes	2,050	1,664
District 2. Valley Lee	1,759	1,522
District 3. Leonardtown, including Leonardtown town	3,767	2,737
Leonardtown town	454	521
District 4. Chaptico	1,856	1,875
District 5. Mechanicsville	2,087	1,990
District 6. Hillville	2,103	1,970
District 7. Milestown	2,410	1,920
District 8. Centerville	1,706	1,808
District 9. St. George Island	398	333
SOMERSET COUNTY	25,923	24,155
District 1. Princess Anne,[3] including Princess Anne town	3,471	4,414
Princess Anne town	854	865
District 2. St. Peters	1,484	1,363
District 3. Brinkleys [3]	2,575	3,341
District 4. Dublin	1,581	1,526
District 5. Mt. Vernon	1,470	1,368
District 6. Fairmount [3]	2,347	2,781
District 7. Crisfield,[4] including Crisfield town	3,400	3,980
Crisfield town	3,165	1,565
District 8. Lawsons	2,384	1,850
District 9. Tangier	2,294	2,052
District 10. Smith Island	651	534
District 11. Dames Quarter	1,063	946
District 12. Asbury [4]	1,564	----------
District 13. Westover [3]	1,639	----------
TALBOT COUNTY	20,342	19,736
District 1, Easton, including Easton town	6,394	5,809
Easton town	3,074	2,939
District 2. St. Michaels, including St. Michaels town	4,142	4,125
St. Michaels town	1,043	1,329
District 3. Trappe, including Oxford and Trappe towns	4,541	4,962
Oxford town	1,243	1,135
Trappe town	279	251
District 4. Chapel	3,113	3,030
District 5. Bay Hundred	2,152	1,810
WASHINGTON COUNTY	45,133	39,782
District 1. Sharpsburg, including Sharpsburg town	1,963	2,114
Sharpsburg town	1,030	1,163
WASHINGTON COUNTY—Continued.		
District 2. Williamsport, including Williamsport town	2,656	2,219
Williamsport town	1,472	1,277
District 3. Hagerstown,[5] exclusive of part of Hagerstown city.	533	546
District 4. Clear Spring, including Clear Spring town	1,820	1,883
Clear Spring town	474	----------
District 5. Hancock, including Hancock town	2,202	2,079
Hancock town	824	815
District 6. Boonsboro, including Boonsboro town	1,988	1,883
Boonsboro town	700	766
District 7. Cavetown, including Smithsburg town	1,754	1,757
Smithsburg town	462	487
District 8. Rohrersville	1,414	1,288
District 9. Leitersburg	1,271	1,368
District 10. Funkstown, including Funkstown town	1,245	1,281
Funkstown town	559	----------
District 11. Sandy Hook	1,586	1,602
District 12. Tilghmanton	1,354	1,392
District 13. Conococheague	1,402	1,312
District 14. Ringgold	1,190	998
District 15. Indian Spring	1,585	1,583
District 16. Beaver Creek	1,090	1,157
District 17. Antietam, exclusive of part of Hagerstown city.	386	79
District 18. Chewsville	889	917
District 19. Keedysville, including Keedysville town	1,103	1,127
Keedysville town	426	420
District 20. Downsville	960	1,026
District 21. West Hagerstown,[5] exclusive of part of Hagerstown city.	497	[6] 1,019
District 22. East Hagerstown, exclusive of part of Hagerstown city.	537	
District 23. Wilsons	964	1,034
District 24,[5] exclusive of part of Hagerstown city	536	----------
District 25,[5] exclusive of part of Hagerstown city	617	----------
Hagerstown city, in districts 3, 17, 21, 22, 24, and 25	13,591	10,118
Ward 1 — 923		
Ward 2 — 2,447		
Ward 3 — 2,792		
Ward 4 — 3,281		
Ward 5 — 4,148		
WICOMICO COUNTY	22,852	[7] 19,930
District 1. Barren Creek	1,638	1,576
District 2. Quantico	1,823	1,538
District 3. Tyaskin	4,211	3,576
District 4. Pittsburg	2,395	2,462
District 5. Parsons,[8] including part of Salisbury town	3,411	[9] 1,556
Salisbury town (part of)	1,867	----------
Total for Salisbury town, in districts 5, 8, and 9	4,277	2,905
District 6. Dennis	855	960
District 7. Trappe	1,930	1,803
District 8. Nutters, including part of Salisbury town	1,424	[9] 1,051
Salisbury town (part of)	409	----------
District 9. Salisbury,[8] including part of Salisbury town	2,887	[9] 1,683
Salisbury town (part of)	2,001	----------
District 10. Sharptown, including Sharptown town	1,125	820
Sharptown town	529	427
District 11. Delmar,[8] including Delmar town	1,153	----------
Delmar town	659	----------
WORCESTER COUNTY	20,865	19,747
District 1. Coston, including Pocomoke town	3,993	3,473
Pocomoke town	2,124	1,866
District 2. Snow Hill, including Snow Hill town	3,534	3,597
Snow Hill town	1,596	1,483
District 3. East Berlin, including Ocean City town and part of Berlin town.	3,556	2,898
Berlin town (part of)	777	566
Total for Berlin town, in districts 3 and 9	1,246	974
Ocean City town	365	85
District 4. Newark	1,165	1,093
District 5. St. Martin, including Bishopville village	1,420	1,466
Bishopville village	243	275
District 6. Colbournes	876	866
District 7. Atkinsons	1,226	1,369
District 8. Stockton, including Girdletree town	2,890	2,849
Girdletree town	336	----------
District 9. West Berlin, including part of Berlin town	2,205	2,136
Berlin town (part of)	469	408

[1] Part taken to form part of district 15 since 1890.
[2] Organized from parts of districts 3 and 6 since 1890.
[3] District 13 organized from parts of districts 1, 3, and 6 since 1890.
[4] District 12 organized from part of district 7 since 1890.
[5] Districts 24 and 25 organized from parts of districts 3 and 21 since 1890.
[6] Not separately returned.
[7] Includes population (2,905) of Salisbury town.
[8] District 11 organized from parts of districts 5 and 9 since 1890.
[9] Exclusive of population of Salisbury town.

There are 98 incorporated cities, towns, and villages in Maryland, for which the population in 1900 is separately returned, and these incorporated places are presented in table 5 in alphabetical order, being abstracted from table 4, in which they are presented in detail under the counties in which they are severally situated.

TABLE 5.—POPULATION OF THE INCORPORATED CITIES, TOWNS, AND VILLAGES OF MARYLAND: 1890 AND 1900.

CITIES, TOWNS, AND VILLAGES.	POPULATION.		CITIES, TOWNS, AND VILLAGES.	POPULATION.		CITIES, TOWNS, AND VILLAGES.	POPULATION.	
	1900	1890		1900	1890		1900	1890
Aberdeen village	600	448	Elkton town	2,542	2,318	Northeast town	969	1,249
Annapolis city	8,402	7,604	Ellicott City	1,331	1,488	Oakland town	1,170	1,046
Baltimore city	508,957	434,439	Emmitsburg town	849	844	Ocean City town	365	85
Barnesville town	125	----------	Federalsburg village	539	543	Oxford town	1,243	1,135
Belair town	961	1,416	Frederick city	9,296	8,193	Perryville town	770	344
Berlin town	1,246	974	Frostburg town	5,274	3,804	Piscataway village	95	----------
Bishopville village	243	275	Funkstown town	559	----------	Pocomoke town	2,124	1,866
Bladensburg town	463	503	Gaithersburg town	547	----------	Poolesville town	236	----------
Bloomington town	395	295	Garrett Park town	175	----------	Port Deposit town	1,575	1,908
Boonsboro town	700	766	Girdletree town	336	----------	Preston town	192	----------
Bowie town	443	----------	Grantsville town	175	----------	Princess Anne town	854	865
Bridgetown town	50	----------	Greensboro town	641	902	Queenstown town	374	----------
Brookeville town	158	----------	Hagerstown city	13,591	10,118	Ridgely village	713	215
Brunswick town	2,471	----------	Hampstead village	480	521	Rising Sun village	382	384
Burkittsville town	229	273	Hancock town	824	815	Rockville town	1,110	1,568
Cambridge town	5,747	4,192	Havre de Grace city	3,423	3,244	St. Michaels town	1,043	1,329
Cecilton town	447	485	Hillsboro town	196	174	Salisbury town	4,277	2,905
Centerville town	1,231	1,309	Hurlock village	280	----------	Sharpsburg town	1,030	1,163
Charlestown town	244	228	Hyattstown town	81	----------	Sharptown town	529	427
Chesapeake town	1,172	1,155	Hyattsville town	1,222	1,509	Smithsburg town	462	487
Chestertown town	3,008	2,632	Keedysville town	426	420	Snow Hill town	1,596	1,483
Church Hill village	368	596	Kensington town	477	----------	Sudlersville village	221	125
Clear Spring town	474	----------	Laurel town	2,079	1,984	Takoma town	756	164
Crisfield town	3,165	1,565	Laytonsville town	148	----------	Taneytown village	665	566
Crumpton village	207	317	Leonardtown town	454	521	Thurmont town	868	----------
Cumberland city	17,128	12,729	Loch Lynn Heights town	215	----------	Trappe town	279	251
Damascus town	148	----------	Lonaconing village	2,181	----------	Union Bridge town	663	743
Darlington village	260	239	Manchester village	609	273	Upper Marlboro town	449	439
Deer Park town	293	179	Middletown town	665	667	Walkersville town	359	255
Delmar town	659	----------	Millington town	406	485	Westernport village	1,998	1,526
Denton town	900	641	Mountain Lake Park town	260	----------	Westminster town	3,199	2,903
East New Market town	1,267	----------	Mt. Airy village	332	----------	Williamsport town	1,472	1,277
Easton town	3,074	2,939	New Windsor town	430	414			

Of the above named 98 incorporated places there are 18 that have a population in 1900 of more than 2,000, and of these, 11 have less than 5,000; 4 have more than 5,000 and less than 10,000; and 3 have more than 10,000, namely, Baltimore, with 508,957; Cumberland, with 17,128; and Hagerstown, with 13,591 inhabitants.

Baltimore is the only city in the state having a population in 1900 of more than 25,000, and for this city a summary is presented in table 6, showing its population from 1790 to 1900, inclusive, together with its increase by number and per cent for each of the ten-year periods.

TABLE 6.—POPULATION OF BALTIMORE CITY: 1790 TO 1900.

CENSUS YEARS.	Population.	Increase.		CENSUS YEARS.	Population.	Increase.	
		Number.	Per cent.			Number.	Per cent.
1900	508,957	74,518	17.2	1840	102,313	21,693	26.9
1890	434,439	102,126	30.7	1830	80,620	17,882	28.5
1880	332,313	64,959	24.3	1820	62,738	16,183	34.8
1870	267,354	54,936	25.9	1810	46,555	20,041	75.6
1860	212,418	43,364	25.7	1800	26,514	13,011	96.4
1850	169,054	66,741	65.2	1790	13,503	----------	----------

From the foregoing summary it appears that the population of Baltimore in 1900 is 508,957, or 74,518 more than in 1890, which represents an increase during the decade of 17.2 per cent. This is materially less both in number and per cent than the increase for the preceding decade from 1880 to 1890; it is likewise a lower rate of increase than that for any preceding decade. The growth of the city has, however, from the first been in much greater ratio than that of the state, as appears from the fact that Baltimore had a population in 1790 of 13,503, while that of the state at the same census was more than twenty-three times as great; in 1900 nearly one-half of the population of the state is within the boundaries of the city.

William Rhodes Merriam

Director of the Census.

Twelfth Census of the United States.

CENSUS BULLETIN.

No. 29. WASHINGTON, D. C. January 9, 1901.

POPULATION OF MICHIGAN BY COUNTIES AND MINOR CIVIL DIVISIONS.

This bulletin, prepared under the direction of Mr. WILLIAM C. HUNT, chief statistician for population, gives the aggregate population of Michigan by counties and minor civil divisions, according to the official count of the returns of the Twelfth Census, taken as of June 1, 1900.

Michigan was organized as a territory June 30, 1805, and admitted as a state January 26, 1837. Table 1 shows the population of Michigan from 1810 to 1900, inclusive, together with the increase by number and per cent during each decade.

TABLE 1.—POPULATION OF MICHIGAN: 1810 TO 1900.

CENSUS YEARS.	Population.	INCREASE.	
		Number.	Per cent.
1900	2,420,982	327,093	15.6
1890	2,093,889	456,952	27.9
1880	1,636,937	452,878	38.2
1870	1,184,059	434,946	58.1
1860	749,113	351,459	88.4
1850	397,654	185,387	87.3
1840	212,267	180,628	570.9
1830	31,639	22,874	261.0
1820	8,765	4,003	84.1
1810	4,762		

The population of the state in 1900 is 2,420,982 as compared with a population in 1890 of 2,093,889, showing an increase since 1890 of 327,093, or 15.6 per cent. This increase both in number and per cent is materially less than that for any decade since 1860. The most noticeable rate of increase occurred in the decade from 1830 to 1840 when the population increased from 31,639 to 212,267, or 570.9 per cent. It was during this decade that the territory became a state. Viewed as a whole, the progress of the state as indicated by its growth in population has been strong and constant from the time the first census was taken of the territory in 1810.

The population of Michigan in 1900 is more than five hundred times as large as that given for 1810, the first year in which its population is given in the census report.

The total land surface of Michigan is, approximately, 57,430 square miles, the average number of persons to the square mile at the censuses of 1890 and 1900 being as follows: 1890, 36.5; 1900, 42.2.

Table 2 shows the population of Michigan by counties at each census from 1810 to 1900, inclusive, while table 3, which immediately follows, shows, for each county, the increase (or decrease) by number and per cent during the ten years from 1890 to 1900.

CP 15M

Table 2.—POPULATION OF MICHIGAN BY COUNTIES: 1810 TO 1900.

COUNTIES.	1900	1890	1880	1870	1860	1850	1840	1830	1820	1810	1800	1790
The State	2,420,982	2,093,889	1,636,937	1,184,059	749,113	397,654	212,267	31,639	8,765	4,762	[1] 551	
Alcona [2]	5,691	5,409	3,107	696	185							
Alger [3]	5,868	1,238										
Allegan	38,812	38,961	37,815	32,105	16,087	5,125	1,783					
Alpena [4]	18,254	15,581	8,789	2,756	290							
Antrim	16,568	10,413	5,237	1,985	179							
Arenac [5]	9,821	5,683										
Baraga	4,320	3,036	1,804									
Barry	22,514	23,783	25,317	22,199	13,858	5,072	1,078					
Bay [5]	62,378	56,412	38,081	15,900	3,164							
Benzie	9,685	5,237	3,433	2,184								
Berrien	49,165	41,285	36,785	35,104	22,378	11,417	5,011	325				
Branch	27,811	26,791	27,941	26,226	20,981	12,472	5,715					
Brown [6]								1,356	952			
Calhoun	49,315	43,501	38,452	36,569	29,564	19,162	10,599					
Cass	20,876	20,953	22,009	21,094	17,721	10,907	5,710	919				
Charlevoix [7]	13,956	9,686	5,115	1,724								
Cheboygan	15,516	11,986	6,524	2,196	517							
Chippewa [8]	21,338	12,019	5,248	1,689	1,603	898	534	626				
Clare	8,360	7,558	4,187	366								
Clinton	25,136	26,509	28,100	22,845	13,916	5,102	1,614					
Crawford [6]								692	361			
Crawford	2,943	2,962	1,159									
Delta	23,881	15,330	6,812	2,542	1,172							
Dickinson [9]	17,890											
Eaton	31,668	32,094	31,225	25,171	16,476	7,058	2,379					
Emmet [10]	15,931	8,756	6,639	1,211	1,149							
Genesee	41,804	39,430	39,220	33,900	22,498	12,031	4,268					
Gladwin	6,564	4,208	1,127	([11])	14							
Gogebic [12]	16,738	13,166										
Grand Traverse	20,479	13,355	8,422	4,443	1,286							
Gratiot	29,889	28,668	21,936	11,810	4,042							
Hillsdale	29,865	30,660	32,723	31,684	25,675	16,159	7,240					
Houghton	66,063	35,389	22,473	13,879	9,234	708						
Huron	34,162	28,545	20,089	9,049	3,165	210						
Ingham	39,818	37,666	33,676	25,268	17,435	8,631	2,498					
Ionia	34,329	32,801	33,872	27,681	16,682	7,597	1,923					
Iosco	10,246	15,224	6,873	3,163	175							
Iowa [6]								1,587				
Iron [13]	8,990	4,432										
Isabella	22,784	18,784	12,159	4,113	1,443							
Isle Royal [14]		135	55									
Jackson	48,222	45,031	42,031	36,047	26,671	19,431	13,130					
Kalamazoo	44,310	39,273	34,342	32,054	24,646	13,179	7,380					
Kalkaska	7,133	5,160	2,937	424								
Kent	129,714	109,922	73,253	50,403	30,716	12,016	2,587					
Keweenaw [14]	3,217	2,894	4,270	4,205								
Lake	4,957	6,505	3,233	548								
Lapeer	27,641	29,213	30,138	21,345	14,754	7,029	4,265					
Leelanaw [15]	10,556	7,944	6,253	4,576	2,158							
Lenawee	48,406	48,448	48,343	45,595	38,112	26,372	17,889	1,491				
Livingston	19,664	20,858	22,251	19,336	16,851	13,485	7,430					
Luce [16]	2,983	2,455										
Mackinac [17]	7,703	7,830	2,902	1,716	1,938	3,598	923	877	819	615	[1] 551	
Macomb	33,244	31,813	31,627	27,616	22,843	15,530	9,716	2,413	898	580		
Manistee [18]	27,856	24,230	12,532	6,074	975							
Manitou [19]		860	1,334	891	1,042							
Marquette [20]	41,239	39,521	25,394	[11] 15,033	2,821	136						
Mason	18,885	16,385	10,065	3,263	831	93						
Mecosta	20,693	19,697	13,973	5,642	970							
Menominee [20]	27,046	33,639	11,987	1,791								
Midland	14,439	10,657	6,893	3,285	787	65						
Missaukee	9,308	5,048	1,553	130								
Monroe	32,754	32,337	33,624	27,483	21,593	14,698	9,922	3,187	1,831	1,340		
Montcalm	32,754	32,637	33,148	13,629	3,968	891						
Montmorency [21]	3,234	1,487		([11])								
Muskegon	37,036	40,013	26,586	14,894	3,947							
Newaygo	17,673	20,476	14,688	7,294	2,760	510						
Oakland	44,792	41,245	41,537	40,867	38,261	31,270	23,646	4,911	330			
Oceana	16,644	15,698	11,699	7,222	1,816	300	496					
Ogemaw	7,765	5,583	1,914	12								
Ontonagon [12]	6,197	3,756	2,565	2,845	4,568	389						
Osceola	17,859	14,630	10,777	2,093	27							
Oscoda [22]	1,468	1,904	467	70								
Otsego	6,175	4,272	1,974	([11])								
Ottawa	39,667	35,358	33,126	26,651	13,215	5,587	208					

[1] Then in the territory of Indiana.
[2] Oscoda unorganized and attached to Alcona in 1880.
[3] Organized from part of Schoolcraft in 1885.
[4] Montmorency unorganized and attached to Alpena in 1880.
[5] Arenac organized from part of Bay in 1883.
[6] Now in Wisconsin.
[7] Part annexed to Emmet since 1890; part of Manitou annexed in 1896.
[8] Part taken to form part of Luce in 1887.
[9] Organized from parts of Iron, Marquette, and Menominee in 1891.
[10] Part of Charlevoix annexed since 1890.
[11] Gladwin, Marquette, Montmorency, Otsego, Roscommon, and Schoolcraft reported together and credited to Marquette in 1870.
[12] Gogebic organized from part of Ontonagon in 1887.
[13] Organized from parts of Marquette and Menominee in 1885, and parts of Marquette and Menominee annexed since 1890; part taken to form part of Dickinson in 1891.
[14] Isle Royal annexed to Keweenaw in 1897.
[15] Part of Manitou annexed in 1896.
[16] Organized from parts of Chippewa and Mackinac in 1887.
[17] Michilimackinac and 21 unorganized counties reported together in 1850; name changed from Michilimackinac prior to 1880; part taken to form part of Luce in 1887.
[18] Part of Wexford annexed between 1880 and 1890.
[19] Annexed to Charlevoix and Leelanaw in 1896.
[20] Parts taken to form part of Iron in 1885, and part of Dickinson in 1891; part annexed to Iron since 1890.
[21] Unorganized and attached to Alpena in 1880; organized in 1881.
[22] Unorganized and attached to Alcona in 1880; organized in 1881.

TABLE 2.—POPULATION OF MICHIGAN BY COUNTIES: 1810 TO 1900—Continued.

COUNTIES.	1900	1890	1880	1870	1860	1850	1840	1830	1820	1810	1800	1790
Presque Isle	8,821	4,687	3,113	355	26							
Roscommon	1,787	2,033	1,459	(1)								
Saginaw	81,222	82,273	59,095	39,097	12,693	2,609	892					
St. Clair	55,228	52,105	46,197	36,661	26,604	10,420	4,606	1,114				
St. Joseph	23,889	25,356	26,626	26,275	21,262	12,725	7,068	1,313				
Sanilac	35,055	32,589	26,341	14,562	7,599	2,112						
Schoolcraft [2]	7,889	5,818	1,575	(1)	78	16						
Shiawassee	33,866	30,952	27,059	20,858	12,349	5,230	2,103					
Tuscola	35,890	32,508	25,738	13,714	4,886	291						
Van Buren	33,274	30,541	30,807	28,829	15,224	5,800	1,910	5				
Washtenaw	47,761	42,210	41,848	41,434	35,686	28,567	23,571	4,042				
Wayne	348,793	257,114	166,444	119,038	75,547	42,756	24,173	6,781	3,574	2,227		
Wexford [3]	16,845	11,278	6,815	650								

[1] Gladwin, Marquette, Montmorency, Otsego, Roscommon, and Schoolcraft reported together and credited to Marquette in 1870.

[2] Part taken to form Alger in 1885.

[3] Part annexed to Manistee between 1880 and 1890.

TABLE 3.—INCREASE IN POPULATION OF MICHIGAN BY COUNTIES: 1890 TO 1900.

COUNTIES.	INCREASE. Number.	INCREASE. Per cent.	COUNTIES.	INCREASE. Number.	INCREASE. Per cent.
The State	327,093	15.6	Keweenaw	323	11.2
Alcona	282	5.2	Lake	[1] 1,548	[1] 23.8
Alger	4,630	374.0	Lapeer	[1] 1,572	[1] 5.4
Allegan	[1] 149	[1] 0.4	Leelanaw	2,612	32.9
Alpena	2,673	17.2	Lenawee	[1] 42	[1] 0.1
Antrim	6,155	59.1	Livingston	[1] 1,194	[1] 5.7
Arenac	4,138	72.8	Luce	528	21.5
Baraga	1,284	42.3	Mackinac	[1] 127	[1] 1.6
Barry	[1] 1,269	[1] 5.3	Macomb	1,431	4.5
Bay	5,966	10.6	Manistee	3,626	15.0
Benzie	4,448	84.9	Manitou	[3] 860	
Berrien	7,880	19.1	Marquette	1,718	4.3
Branch	1,020	3.8	Mason	2,500	15.3
Calhoun	5,814	13.4	Mecosta	996	5.1
Cass	[1] 77	[1] 0.4	Menominee	[1] 6,593	[1] 19.6
Charlevoix	4,270	44.1	Midland	3,782	35.5
Cheboygan	3,530	29.5	Missaukee	4,260	84.4
Chippewa	9,319	77.5	Monroe	417	1.3
Clare	802	10.6	Montcalm	117	0.4
Clinton	[1] 1,373	[1] 5.2	Montmorency	1,747	117.5
Crawford	[1] 19	[1] 0.6	Muskegon	[1] 2,977	[1] 7.4
Delta	8,551	55.8	Newaygo	[1] 2,803	[1] 13.7
Dickinson	17,890		Oakland	3,547	8.6
Eaton	[1] 426	[1] 1.3	Oceana	946	6.0
Emmet	7,175	81.9	Ogemaw	2,182	39.1
Genesee	2,374	6.0	Ontonagon	2,441	65.0
Gladwin	2,356	56.0	Osceola	3,229	22.1
Gogebic	3,572	27.1	Oscoda	[1] 436	[1] 22.9
Grand Traverse	7,124	53.3	Otsego	1,903	44.5
Gratiot	1,221	4.3	Ottawa	4,309	12.2
Hillsdale	[1] 795	[1] 2.6	Presque Isle	4,134	88.2
Houghton	30,674	86.7	Roscommon	[1] 246	[1] 12.1
Huron	5,617	19.7	Saginaw	[1] 1,051	[1] 1.3
Ingham	2,152	5.7	St. Clair	3,123	6.0
Ionia	1,528	4.7	St. Joseph	[1] 1,467	[1] 5.8
Iosco	[1] 4,978	[1] 32.7	Sanilac	2,466	7.6
Iron	4,558	102.8	Schoolcraft	2,071	35.6
Isabella	4,000	21.3	Shiawassee	2,914	9.4
Isle Royal	[2] 135		Tuscola	3,382	10.4
Jackson	3,191	7.1	Van Buren	2,733	8.9
Kalamazoo	5,037	12.8	Washtenaw	5,551	13.2
Kalkaska	1,973	38.2	Wayne	91,679	35.7
Kent	19,792	18.0	Wexford	5,567	49.4

[1] Decrease.

[2] Decrease; county abolished in 1897.

[3] Decrease; county abolished in 1896

The following territorial changes in the counties of Michigan have been made since 1890: Part of Charlevoix has been annexed to Emmet; part of Manitou was annexed to Charlevoix in 1896; Dickinson was organized from parts of Iron, Marquette, and Menominee in 1891; parts of Marquette and Menominee have been annexed to Iron; Isle Royal was annexed to Keweenaw in 1897; and Manitou was absorbed by Charlevoix and Leelanaw in 1896.

Of the 83 counties in the state all but 20 have increased in population during the decade, the counties showing more than 50 per cent of increase being Alger, 374.0 per cent; Montmorency, 117.5 per cent; Iron, 102.8 per cent; Presque Isle, 88.2 per cent; Houghton, 86.7 per cent; Benzie, 84.9 per cent; Missaukee, 84.4 per cent; Emmet, 81.9 per cent; Chippewa, 77.5 per cent; Arenac, 72.8 per cent; Ontonagon, 65.0 per cent; Antrim, 59.1 per cent; Gladwin, 56.0 per cent; Delta, 55.8 per cent; and Grand Traverse, 53.3 per cent. Two of these, Emmet and Iron, have received accession of territory during the decade.

The 20 counties showing a decrease in population are Allegan, Barry, Cass, Clinton, Crawford, Eaton, Hillsdale, Iosco, Lake, Lapeer, Lenawee, Livingston, Mackinac, Menominee, Muskegon, Newaygo, Oscoda, Roscommon, Saginaw, and St. Joseph. One of these, Menominee, has also suffered some loss in territory during the decade.

Table 4 shows the population of Michigan by minor civil divisions, so far as it was separately returned at the censuses of 1890 and 1900.

TABLE 4.—POPULATION OF MICHIGAN BY MINOR CIVIL DIVISIONS: 1890 AND 1900.

MINOR CIVIL DIVISIONS.	1900	1890
ALCONA COUNTY	5,691	5,409
Alcona township	1,039	597
Caledonia township	386	190
Curtis township	487	364
Greenbush township	245	264
Gustin township[1]	602	697
Harrisville township,[2] including Harrisville village	1,255	1,923
Harrisville village	403	987
Hawes township[3]	291	----------
Haynes township[4]	791	973
Mikado township	410	318
Millen township[5]	117	----------
Mitchell township	68	83
ALGER COUNTY	5,868	1,238
Autrain township[6]	484	284
Burt township[7]	1,927	177
Limestone township[8]	275	----------
Mathias township[9]	314	----------
Munising township,[7] including Munising village	2,277	288
Munising village	2,014	----------
Onota township[10]	226	161
Rock River township[11]	365	328
ALLEGAN COUNTY	38,812	38,961
Allegan township, including Allegan village	3,807	3,983
Allegan village	2,667	2,669
Casco township	2,041	1,819
Cheshire township	1,325	1,457
Clyde township, including part of Fennville village	968	850
Fennville village (part of)	267	207
Total for Fennville village, in Clyde and Manlius townships	454	360
Dorr township	1,730	1,670
Fillmore township	2,019	2,151
Ganges township	1,751	1,477
Gun Plain township, including Plainwell village	2,263	2,525
Plainwell village	1,318	1,414
Heath township	898	930
Hopkins township	1,753	1,821
Laketown township	989	905
Lee township	951	900
Leighton township	1,187	1,162
Manlius township, including part of Fennville village	1,153	1,140
Fennville village (part of)	187	153
Martin township	1,140	1,313
Monterey township	1,361	1,514
Otsego township, including Otsego village	3,246	2,936
Otsego village	2,073	1,626
Overisel township	1,752	1,788
Salem township	1,595	1,584
Saugatuck township, including Douglas and Saugatuck villages.	2,123	2,233
Douglas village	444	404
Saugatuck village	707	799
Trowbridge township	1,255	1,311
Valley township[12]	493	536
Watson township	1,117	1,193
Wayland township, including Wayland village	1,895	1,763
Wayland village	619	523
ALPENA COUNTY	18,254	15,581
Alpena city	11,802	11,283
Ward 1	1,686	
Ward 2	1,921	
Ward 3	3,408	
Ward 4	1,123	
Ward 5	1,803	
Ward 6	1,861	
Alpena township	1,173	1,115
Green township	670	436
Long Rapids township	1,243	817
Maple Ridge township	783	598
Ossineke township	587	132
Sanborn township	542	204
Wilson township	1,454	996
ANTRIM COUNTY	16,568	10,413
Banks township	1,810	802
Central Lake township, including Central Lake village	1,935	510
Central Lake village	1,307	----------
Chestonia township	481	537
Custer township	526	411
Echo township	598	473
Elk Rapids township	2,042	1,486

MINOR CIVIL DIVISIONS.	1900	1890
ANTRIM COUNTY—Continued.		
Forest Home township, including part of Bellaire village	1,181	546
Bellaire village (part of)	560	----------
Total for Bellaire village, in Forest Home and Kearney townships.	1,157	----------
Helena township	926	537
Jordan township	482	440
Kearney township, including part of Bellaire village	1,143	437
Bellaire village (part of)	597	----------
Mancelona township, including Mancelona village	2,729	2,323
Mancelona village	1,226	1,205
Milton township	928	868
Star township	598	380
Torch Lake township	488	350
Warner township	701	311
ARENAC COUNTY	9,821	5,683
Adams township	378	222
Arenac township	1,250	662
Au Gres township	622	531
Clayton township	774	646
Deep River township	816	711
Lincoln township, including Standish village	1,606	1,007
Standish village	829	611
Mason township	977	399
Moffatt township	246	240
Standish township	1,236	883
Turner township	1,274	48
Whitney township	642	334
BARAGA COUNTY	4,320	3,036
Arvon township	299	209
Baraga township,[13] including Baraga village	2,097	1,090
Baraga village	1,185	----------
Covington township[13]	298	----------
L'Anse township, including L'Anse village	1,360	1,468
L'Anse village	620	655
Spurr township	266	269
BARRY COUNTY	22,514	23,783
Assyria township	1,050	1,074
Baltimore township	1,212	1,266
Barry township	1,113	1,221
Carlton township	1,300	1,357
Castleton township, including part of Nashville village	2,342	2,391
Nashville village (part of)	1,087	960
Total for Nashville village, in Castleton and Maple Grove townships.	1,164	1,029
Hastings city	3,172	2,972
Ward 1	646	
Ward 2	791	
Ward 3	637	
Ward 4	1,098	
Hastings township	1,025	1,187
Hope township	1,128	1,214
Irving township	1,346	1,379
Johnstown township	962	1,068
Maple Grove township, including part of Nashville village	1,198	1,375
Nashville village (part of)	77	69
Orangeville township	775	968
Prairieville township	915	1,040
Ruthland township	899	1,030
Thornapple township, including Middleville village	1,849	1,684
Middleville village	829	678
Woodland township, including Woodland village	1,552	1,728
Woodland village	319	----------
Yankee Springs township	676	829
BAY COUNTY	62,378	56,412
Bangor township	1,195	745
Bay City	27,628	27,839
Ward 1	3,213	
Ward 2	1,304	
Ward 3	1,265	
Ward 4	3,529	
Ward 5	2,533	
Ward 6	1,943	
Ward 7	1,318	
Ward 8	6,492	
Ward 9	1,458	
Ward 10	1,933	
Ward 11	2,640	
Beaver township	1,539	879
Frankenlust township	1,395	1,206
Fraser township	1,656	950

[1] Part taken to form part of Millen township, and part of Harrisville township annexed since 1890.
[2] Part annexed to Gustin township, and part taken to form parts of Millen and Hawes townships since 1890.
[3] Organized from parts of Harrisville and Haynes townships since 1890.
[4] Part taken to form part of Hawes township since 1890.
[5] Organized from parts of Gustin and Harrisville townships since 1890.
[6] Part taken to form part of Mathias township since 1890.
[7] Part of Munising township annexed to Burt township since 1890.
[8] Organized from parts of Onota and Rock River townships since 1890.
[9] Organized from parts of Autrain and Rock River townships since 1890.
[10] Part taken to form part of Limestone township since 1890.
[11] Parts taken to form parts of Limestone and Mathias townships since 1890.
[12] Formerly Pine Plains.
[13] Covington township organized from part of Baraga township since 1890.

TABLE 4.—POPULATION OF MICHIGAN BY MINOR CIVIL DIVISIONS: 1890 AND 1900—Continued.

MINOR CIVIL DIVISIONS.		1900	1890
BAY COUNTY—Continued.			
Garfield township		555	147
Gibson township		761	335
Hampton township, including Essexville village		3,319	2,890
Essexville village		1,639	1,545
Kaw Kawlin township		1,864	1,249
Merritt township		1,562	1,077
Monitor township		2,150	1,702
Mt. Forest township [1]		350	----------
Pinconning township,[1] including Pinconning village		2,104	1,956
Pinconning village		729	885
Portsmouth township		1,363	1,156
West Bay City		13,119	12,981
Ward 1	2,025		
Ward 2	3,396		
Ward 3	1,475		
Ward 4	2,477		
Ward 5	2,008		
Ward 6	1,738		
Williams township		1,818	1,300
BENZIE COUNTY		9,685	5,237
Almira township, including Lake Ann village		790	278
Lake Ann village		241	----------
Benzonia township, including Benzonia village		1,122	506
Benzonia village		484	----------
Blaine township		498	346
Colfax township, including part of Thompsonville village		962	404
Thompsonville village (part of)		233	----------
Total for Thompsonville village, in Colfax and Weldon townships.		893	----------
Crystal Lake township, including Frankfort village		1,903	1,472
Frankfort village		1,465	1,175
Gilmore township, including South Frankfort village		886	755
South Frankfort village		639	----------
Homestead township		1,009	330
Inland township		485	419
Joyfield township		328	262
Lake township		126	170
Platte township		477	198
Weldon township, including part of Thompsonville village.		1,099	97
Thompsonville village (part of)		660	----------
BERRIEN COUNTY		49,165	41,285
Bainbridge township		1,803	1,519
Benton township [2]		3,234	[3] 2,377
Benton Harbor city [4]		6,562	3,692
Ward 1	1,017		
Ward 2	2,206		
Ward 3	1,700		
Ward 4	1,639		
Berrien township, including part of Eau Claire village		1,490	1,584
Eau Claire village (part of)		175	----------
Total for Eau Claire village, in Berrien and Pipestone townships.		281	----------
Bertrand township		932	1,093
Buchanan township, including Buchanan village		2,575	2,849
Buchanan village		1,708	1,994
Chickaming township		920	964
Galien township, including Galien village		1,239	1,238
Galien village		440	492
Hagar township		1,105	953
Lake township		2,694	1,518
Lincoln township, including Stevensville village		1,877	2,112
Stevensville village		250	----------
New Buffalo township, including New Buffalo village		1,240	1,192
New Buffalo village		629	553
Niles city		4,287	4,197
Ward 1	1,500		
Ward 2	778		
Ward 3	1,083		
Ward 4	926		
Niles township		1,131	1,364
Oronoko township, including Berrien Springs village		1,951	1,815
Berrien Springs village		808	745
Pipestone township, including part of Eau Claire village		1,386	1,446
Eau Claire village (part of)		106	----------
Royalton township		1,147	1,164
St. Joseph city [5]		5,155	3,733
Ward 1	1,125		
Ward 2	1,343		
Ward 3	1,448		
Ward 4	1,239		
St. Joseph township [6]		1,070	[7] 574
Sodus township		1,165	953
Three Oaks township, including Three Oaks village		1,844	1,754
Three Oaks village		994	885
Watervliet township, including Coloma and Watervliet villages.		3,009	2,016
Coloma village		687	----------
Watervliet village		717	----------
Weesaw township		1,349	1,178

[1] Mt. Forest township organized from part of Pinconning township since 1890.
[2] Included part of Benton Harbor village in 1890.
[3] Exclusive of population of Benton Harbor village.
[4] Formerly in Benton Harbor and St. Joseph townships; incorporated as a city since 1890.

MINOR CIVIL DIVISIONS.		1900	1890
BRANCH COUNTY		27,811	26,791
Algansee township		1,265	1,383
Batavia township		1,133	1,210
Bethel township		1,328	1,391
Bronson township, including Bronson village		2,323	1,991
Bronson village		1,176	875
Butler township		1,169	1,303
California township		922	861
Coldwater city		6,216	5,247
Ward 1	1,692		
Ward 2	1,722		
Ward 3	1,513		
Ward 4	1,289		
Coldwater township		1,361	1,453
Gilead township		813	808
Girard township		1,235	1,274
Kinderhook township		623	639
Matteson township		1,067	1,169
Noble township		604	629
Ovid township		969	1,036
Quincy township, including Quincy village		2,781	2,586
Quincy village		1,563	1,250
Sherwood township, including Sherwood village		1,256	1,405
Sherwood village		366	447
Union township, including Union City village		2,746	2,406
Union City village		1,514	1,156
CALHOUN COUNTY		49,315	43,501
Albion city		4,519	3,763
Ward 1	1,256		
Ward 2	1,437		
Ward 3	742		
Ward 4	1,084		
Albion township		760	799
Athens township, including Athens village		1,527	1,469
Athens village		583	441
Battle Creek city		18,563	13,197
Ward 1	2,817		
Ward 2	3,288		
Ward 3	4,501		
Ward 4	3,724		
Ward 5	4,233		
Battle Creek township		1,008	952
Bedford township		1,217	1,127
Burlington township, including Burlington village		1,387	1,325
Burlington village		334	304
Clarence township		979	1,129
Clarendon township		1,082	1,167
Convis township		876	853
Eckford township		975	1,098
Emmet township		918	911
Fredonia township		825	954
Homer township, including Homer village		1,948	2,032
Homer village		1,097	1,063
Lee township		1,053	1,117
Le Roy township		1,084	1,165
Marengo township		1,023	1,110
Marshall city		4,370	3,968
Ward 1	849		
Ward 2	1,038		
Ward 3	1,419		
Ward 4	1,064		
Marshall township		774	873
Newton township		873	847
Pennfield township		1,040	1,047
Sheridan township		980	1,060
Tekonsha township, including Tekonsha village		1,534	1,538
Tekonsha village		573	570
CASS COUNTY		20,876	20,953
Calvin township		1,271	1,478
Dowagiac city		4,151	2,806
Ward 1	1,539		
Ward 2	1,208		
Ward 3	1,404		
Howard township		755	829
Jefferson township		790	894
La Grange township, including Cassopolis village		2,256	2,238
Cassopolis village		1,330	1,369
Marcellus township, including Marcellus village		1,883	1,849
Marcellus village		1,025	830
Mason township		668	775
Milton township		433	484
Newberg township		1,313	1,426
Ontwa township		848	929
Penn township, including Vandalia village		1,351	1,530
Vandalia village		407	423
Pokagon township		1,039	1,214
Porter township		1,310	1,575
Silver Creek township		951	859
Volinia township		1,033	1,239
Wayne township		824	828

[5] Formerly in St. Joseph township; incorporated as a city since 1890.
[6] Included St. Joseph village and part of Benton Harbor village in 1890.
[7] Exclusive of population of Benton Harbor and St. Joseph villages.

TABLE 4.—POPULATION OF MICHIGAN BY MINOR CIVIL DIVISIONS: 1890 AND 1900—Continued.

MINOR CIVIL DIVISIONS.		1900	1890
CHARLEVOIX COUNTY [1]		13,956	[2] 9,686
Bay township		503	469
Boyne Valley township, including Boyne Falls village		1,258	509
Boyne Falls village		431	----------
Chandler township		273	144
Charlevoix township, including Charlevoix village		2,257	1,518
Charlevoix village		2,079	1,496
Evangeline township, including Boyne village		1,254	719
Boyne village		912	450
Eveline township		847	923
Hayes township		780	892
Hudson township		255	118
Marion township		681	441
Melrose township		620	436
Norwood township		652	484
Peaine township [3]		372	----------
St. James township [4]		420	----------
South Arm township, including East Jordan village		2,839	2,103
East Jordan village		1,205	731
Wilson township		945	576
CHEBOYGAN COUNTY		15,516	11,986
Beaugrand township		506	332
Benton township		1,063	770
Burt township		404	376
Cheboyan city		6,489	6,235
Ward 1	350		
Ward 2	2,186		
Ward 3	1,399		
Ward 4	1,696		
Ward 5	858		
Ellis township		326	159
Forest township		622	161
Grant township		542	459
Hebron township		379	207
Inverness township		1,589	1,153
Mackinaw township, including part of Mackinaw City village.		606	475
Mackinaw City village (part of)		466	----------
Total for Mackinaw City village,[5] in Mackinaw township, Cheboygan county, and Carp Lake township, Emmet county.		564	333
Mentor township [6]		463	391
Munro township		418	254
Nunda township		967	581
Tuscarora township		711	380
Waverly township		115	53
Wilmot township [6]		316	----------
CHIPPEWA COUNTY		21,338	12,019
Bruce township [7]		1,071	1,318
Dafter township [8]		738	----------
Detour township [9]		1,043	964
Drummond Island township		499	496
Kinross township [10]		144	----------
Pickford township [11]		1,425	998
Raber township [9]		644	----------
Rudyard township [12]		678	----------
Sault Ste. Marie city		10,538	5,760
Ward 1	3,160		
Ward 2	3,499		
Ward 3	2,786		
Ward 4	1,093		
Sault Ste. Marie township		878	669
Sugar Island township		540	563
Superior township		2,274	893
Trout Lake township		367	112
Whitefish township		499	251
CLARE COUNTY		8,360	7,558
Arthur township		500	168
Clare city [13]		1,326	1,174
Franklin township		73	545
Frost township		194	134
Garfield township [14]		294	----------
Grant township [13]		848	[15] 794
Greenwood township		484	259
Hamilton township		199	508
Harrison city [16]		647	752
Hatton township		380	535
Hayes township [16]		170	[17] 192
Redding township [18]		585	----------
CLARE COUNTY—Continued.			
Sheridan township		809	693
Summerfield township		282	147
Surrey township,[14] including Farwell village		1,292	1,292
Farwell village		535	584
Winterfield township [18]		277	365
CLINTON COUNTY		25,136	26,509
Bath township		1,065	1,224
Bengal township		1,045	1,154
Bingham township, including St. Johns village		4,452	4,252
St. Johns village		3,388	3,127
Dallas township, including Fowler village		1,647	1,668
Fowler village		426	346
De Witt township		1,236	1,391
Duplain township, including Elsie village		1,831	1,773
Elsie village		576	396
Eagle township, including Eagle village		1,158	1,246
Eagle village		142	141
Essex township, including Maple Rapids village		1,482	1,511
Maple Rapids village		579	533
Greenbush township		1,400	1,453
Lebanon township, including part of Hubbardston village		1,098	1,235
Hubbardston village (part of)		60	----------
Total for Hubbardston village, in Lebanon township, Clinton county, and North Plains township, Ionia county.		450	----------
Olive township		1,122	1,245
Ovid township, including Ovid village		2,555	2,835
Ovid village		1,293	1,423
Riley township		1,155	1,277
Victor township		999	1,041
Watertown township		1,334	1,505
Westphalia township, including Westphalia village		1,557	1,699
Westphalia village		374	350
CRAWFORD COUNTY		2,943	[19] 2,962
Beaver Creek township [20]		316	170
Frederic township		228	260
Grayling township [21]		1,716	1,558
Maple Forest township [22]		484	316
South Branch township [23]		199	106
DELTA COUNTY		23,881	15,330
Baldwin township		862	385
Bark River township		1,075	706
Bay de Noc township		469	478
Escanaba city		9,549	6,808
Ward 1	1,177		
Ward 2	1,112		
Ward 3	1,873		
Ward 4	1,690		
Ward 5	1,595		
Ward 6	1,683		
Ward 7	419		
Escanaba township [24]		792	724
Fairbanks township		298	740
Ford River township		1,386	837
Garden township, including Garden village		1,234	1,267
Garden village		465	458
Gladstone city		3,380	1,337
Ward 1	909		
Ward 2	1,413		
Ward 3	723		
Ward 4	335		
Maple Ridge township		653	241
Masonville township		2,203	924
Nahma township		967	697
Sac Bay township		185	186
Wells township [24]		828	----------
DICKINSON COUNTY [25]		17,890	----------
Breen township		532	----------
Breitung township		1,074	----------
Felch township		400	----------
Iron Mountain city		9,242	8,599
Ward 1	2,000		
Ward 2	1,891		
Ward 3	1,450		
Ward 4	1,905		
Ward 5	1,996		

[1] Bear Lake, Resort, and Springvale townships annexed to Emmet county since 1890; part of Manitou county annexed in 1896.
[2] Includes population (554) of Bear Lake, Resort, and Springvale townships.
[3] Organized from territory taken from Manitou county since 1890; part subsequently taken to form St. James township.
[4] Organized from part of Peaine township since 1890.
[5] In 1890, in Mackinaw township, Cheboygan county, only.
[6] Wilmot township organized from Mentor township since 1890.
[7] Part taken to form Dafter township since 1890.
[8] Organized from part of Bruce township, and part subsequently taken to form part of Kinross township since 1890.
[9] Raber township organized from part of Detour township since 1890.
[10] Organized from parts of Dafter, Pickford, and Rudyard townships since 1890.
[11] Parts taken to form Rudyard township and part of Kinross township since 1890.
[12] Organized from part of Pickford township, and part subsequently taken to form part of Kinross township since 1890.
[13] Clare village, formerly in Grant township, incorporated as a city since 1890.
[14] Garfield township organized from part of Surrey township since 1890.
[15] Exclusive of population of Clare village.
[16] Harrison village, formerly in Hayes township, incorporated as a city since 1890.
[17] Exclusive of population of Harrison village.
[18] Redding township organized from part of Winterfield township since 1890.
[19] Includes population (552) of Ball, Blaine, Center Plains, and Grove townships.
[20] Center Plains township annexed since 1890.
[21] Parts of Blaine and Grove townships annexed since 1890.
[22] Part of Blaine township annexed since 1890.
[23] Ball township and part of Grove township annexed since 1890.
[24] Wells township organized from part of Escanaba township since 1890.
[25] Organized from parts of Iron, Marquette, and Menominee counties in 1891.

TABLE 4.—POPULATION OF MICHIGAN BY MINOR CIVIL DIVISIONS: 1890 AND 1900—Continued.

MINOR CIVIL DIVISIONS.		1900	1890
DICKINSON COUNTY—Continued.			
Norway city		4,170	----------
Ward 1	1,679		
Ward 2	1,417		
Ward 3	1,074		
Norway township		1,230	----------
Sagola township		527	----------
Waucedah township		715	----------
EATON COUNTY		31,668	32,094
Bellevue township, including Bellevue village		2,344	2,084
Bellevue village		1,074	914
Benton township, including Potterville village		1,517	1,537
Potterville village		495	505
Brookfield township		1,243	1,344
Carmel township		1,021	1,089
Charlotte city		4,092	3,867
Ward 1	706		
Ward 2	992		
Ward 3	1,155		
Ward 4	1,239		
Chester township		1,243	1,420
Delta township		1,383	1,482
Eaton township		959	1,084
Eaton Rapids city		2,103	1,970
Ward 1	750		
Ward 2	626		
Ward 3	727		
Eaton Rapids township		1,172	1,256
Grand Ledge city [1]		2,161	1,606
Ward 1	1,220		
Ward 2	941		
Hamlin township		1,086	1,224
Kalamo township		1,428	1,591
Oneida township [1]		1,187	[2] 1,324
Roxand township		1,598	1,731
Sunfield township, including Sunfield village		1,979	1,891
Sunfield village		451	----------
Vermontville township, including Vermontville village		1,755	1,881
Vermontville village		684	730
Walton township, including Olivet village		1,900	1,995
Olivet village		800	790
Windsor township		1,497	1,718
EMMET COUNTY [3]		15,931	8,756
Bear Creek township [4]		1,387	[5] 1,153
Bliss township		704	202
Carp Lake township, including part of Mackinaw City village.		561	236
Mackinaw City village (part of)		98	----------
[For total see Mackinaw township, Cheboygan county.]			
Center township		636	219
Cross Village township		544	484
Egleston township		354	140
Friendship township [6]		369	305
Littlefield township [7]		877	343
Little Traverse township, [6] including Harbor Springs village.		2,152	1,488
Harbor Springs village		1,643	1,052
Maple River township		516	603
Petoskey city [8]		5,285	2,872
Ward 1	2,037		
Ward 2	2,182		
Ward 3	1,066		
Pleasant View township		341	278
Readmond township		479	433
Resort township [9]		752	----------
Springvale township [7]		630	----------
West Traverse township [6]		344	----------
GENESEE COUNTY		41,804	39,480
Argentine township		927	1,069
Atlas township		1,199	1,256
Burton township		1,145	1,233
Clayton township		1,227	1,337
Davison township, including Davison village		1,768	1,617
Davison village		751	456
Fenton township, including Fenton and Linden villages		3,843	3,667
Fenton village		2,408	2,182
Linden village		543	552
GENESEE COUNTY—Continued.			
Flint city		13,103	9,803
Ward 1	4,384		
Ward 2	4,091		
Ward 3	2,909		
Ward 4	1,719		
Flint township		1,172	1,330
Flushing township, including Flushing village		2,132	2,444
Flushing village		900	965
Forest township, including Otisville village		1,600	1,696
Otisville village		291	277
Gaines township, including Gaines village		1,619	1,735
Gaines village		240	304
Genesee township, including part of Mt. Morris village		1,556	1,588
Mt. Morris village (part of)		1,305	210
Total for Mt. Morris village, in Genesee and Mt. Morris townships.		1,470	351
Grand Blanc township		1,370	1,430
Montrose township, including Montrose village		1,859	1,654
Montrose village		1,512	----------
Mt. Morris township, including part of Mt. Morris village		1,158	1,223
Mt. Morris village (part of)		165	141
Mundy township		1,368	1,390
Richfield township		1,338	1,471
Thetford township		1,297	1,372
Vienna township, including Clio village		2,123	2,115
Clio village		640	577
GLADWIN COUNTY		6,564	4,208
Beaverton township [10]		756	----------
Bentley township [11]		534	----------
Billings township [12]		333	253
Bourret township [13]		156	----------
Buckeye township [14]		254	[15] 385
Butman township [16]		359	260
Clement township [18]		101	124
Gladwin city [17]		775	903
Gladwin township [18]		732	683
Grout township [18]		713	[16] 857
Sage township		568	547
Sherman township [16]		213	----------
Tobacco township		1,070	196
GOGEBIC COUNTY		16,738	13,166
Bessemer city [19]		3,911	2,566
Ward 1	900		
Ward 2	833		
Ward 3	918		
Ward 4	363		
Ward 5	897		
Bessemer township [19]		817	680
Ironwood city [20]		9,705	7,745
Ward 1	1,588		
Ward 2	800		
Ward 3	909		
Ward 4	1,279		
Ward 5	1,101		
Ward 6	1,558		
Ward 7	971		
Ward 8	1,499		
Ironwood township [20]		459	562
Marenisco township		111	225
Wakefield township, including Wakefield village		1,438	782
Wakefield village		1,291	----------
Watersmeet township		297	606
GRAND TRAVERSE COUNTY		20,479	13,355
Acme township [21]		692	----------
Blair township		797	676
East Bay township [21]		553	1,018
Fife Lake township, including Fife Lake village		1,019	810
Fife Lake village		456	394
Garfield township		986	843
Grant township		699	498
Green Lake township		787	371
Long Lake township		663	492
Mayfield township		878	560
Paradise township, including Kingsley village		1,693	1,357
Kingsley village		419	----------
Peninsula township		1,134	957

[1] Grand Ledge village, formerly in Oneida township, incorporated as a city since 1890.
[2] Exclusive of population of Grand Ledge village.
[3] Part of Charlevoix county annexed since 1890.
[4] Included Petoskey village in 1890. Part taken to form part of Resort township since 1890.
[5] Exclusive of population of Petoskey village.
[6] West Traverse township organized from parts of Friendship and Little Traverse townships since 1890.
[7] Springvale township organized from part of Littlefield township and territory taken from Charlevoix county since 1890.
[8] Formerly in Bear Creek township; incorporated as a city since 1890.
[9] Organized from part of Bear Creek township and territory taken from Charlevoix county since 1890.
[10] Organized from part of Grout township since 1890.
[11] Organized from parts of Billings and Buckeye townships since 1890.
[12] Part taken to form part of Bentley township since 1890.
[13] Bourret township organized from parts of Clement and Gladwin townships since 1890.
[14] Included part of Gladwin village in 1890. Part taken to form part of Bentley township since 1890.
[15] Exclusive of population of Gladwin village.
[16] Sherman township organized from part of Butman township since 1890.
[17] Formerly in Buckeye and Grout townships; incorporated as a city since 1890.
[18] Included part of Gladwin village in 1890. Part taken to form Beaverton township since 1890.
[19] Part of Bessemer township annexed to Bessemer city since 1890.
[20] Part of Ironwood township annexed to Ironwood city since 1890.
[21] Acme township organized from part of East Bay township since 1890.

TABLE 4.—POPULATION OF MICHIGAN BY MINOR CIVIL DIVISIONS: 1890 AND 1900—Continued.

MINOR CIVIL DIVISIONS.		1900	1890
GRAND TRAVERSE COUNTY—Continued.			
Traverse City [1]		9,407	4,833
Ward 1	1,924		
Ward 2	1,977		
Ward 3	2,926		
Ward 4	919		
Ward 5	1,661		
Union township		208	148
Whitewater township		963	792
GRATIOT COUNTY		29,889	28,668
Arcada township, including Alma village		3,489	2,943
Alma village		2,047	1,655
Bethany township [2]		1,691	[3] 1,497
Elba township, including Ashley village		1,895	1,756
Ashley village		617	711
Emerson township		1,461	1,441
Fulton township, including Perrinton village		1,797	1,914
Perrinton village		330	349
Hamilton township		904	752
Ithaca township, including Ithaca village		2,179	1,768
Ithaca village		2,020	1,627
Lafayette township		1,497	1,336
Newark township		1,251	1,338
New Haven township		1,329	1,394
North Shade township		1,331	1,421
North Star township		1,583	1,645
Pine River township [2]		1,253	[3] 1,346
St. Louis city [2]		1,989	2,246
Ward 1	429		
Ward 2	443		
Ward 3	537		
Ward 4	580		
Seville township		1,403	1,322
Sumner township		1,544	1,371
Washington township		1,404	1,538
Wheeler township		1,889	1,640
HILLSDALE COUNTY		29,865	30,660
Adams township, including North Adams village		1,522	1,773
North Adams village		422	504
Allen township		1,328	1,429
Amboy township		1,137	1,236
Cambria township		1,355	1,498
Camden township, including Camden village		1,926	1,911
Camden village		376	----------
Fayette township, including Jonesville village		1,941	1,833
Jonesville village		1,367	1,288
Hillsdale city		4,151	3,915
Ward 1	1,057		
Ward 2	1,134		
Ward 3	1,013		
Ward 4	947		
Hillsdale township		447	455
Jefferson township		1,601	1,771
Litchfield township, including Litchfield village		1,617	1,714
Litchfield village		645	601
Moscow township		1,090	1,127
Pittsford township		1,537	1,560
Ransom township		1,215	1,403
Reading township, including Reading village		2,163	1,989
Reading village		1,096	----------
Scipio township		957	960
Somerset township		1,216	1,237
Wheatland township		1,195	1,260
Woodbridge township		1,318	1,343
Wright township		2,149	2,246
HOUGHTON COUNTY		66,063	35,389
Adams township [4]		3,253	1,475
Calumet township, including Laurium and Red Jacket villages.		25,991	12,529
Laurium village [5]		5,643	1,159
Red Jacket village		4,668	3,073
Chassell township		1,088	680
Duncan township		1,316	476
Elm River township [4]		532	----------
Franklin township		5,418	2,687
Hancock township, including Hancock village		5,995	2,735
Hancock village		4,050	1,772
Laird township [4]		658	159
Osceola township		7,615	3,630
Portage township, [4] including Houghton village		5,019	3,531
Houghton village		3,359	2,062
Quincy township		1,667	1,258
Schoolcraft township, including Lake Linden village		4,197	3,325
Lake Linden village		2,597	1,862
Torch Lake township		3,314	2,904

[1] Traverse village, coextensive with Traverse township, incorporated as a city since 1890.
[2] St. Louis village, formerly in Bethany and Pine River townships, incorporated as a city since 1890.
[3] Exclusive of population of St. Louis village.
[4] Elm River township organized from parts of Adams, Laird, and Portage townships since 1890.

MINOR CIVIL DIVISIONS.		1900	1890
HURON COUNTY		34,162	[6] 28,545
Bingham township, including Ubly village		1,404	1,348
Ubly village		432	----------
Bloomfield township		884	692
Brookfield township		981	867
Caseville township, including Caseville village		1,421	1,193
Caseville village		507	508
Chandler township		1,214	1,047
Colfax township, including part of Bad Axe village		1,425	1,116
Bad Axe village (part of)		339	233
Total for Bad Axe village, in Colfax and Verona townships		1,241	842
Dwight township		1,585	1,424
Fairhaven township		887	769
Gore township		244	315
Grant township		1,145	1,133
Hume township		808	781
Huron township		1,100	923
Lake township		448	333
Lincoln township		834	582
Meade township		1,231	922
Oliver township, including Elkton village		1,764	692
Elkton village		471	----------
Paris township		1,614	1,680
Port Austin township, including Port Austin village		1,449	1,469
Port Austin village		507	571
Rubicon township, including Port Hope village		1,075	1,199
Port Hope village		319	393
Sand Beach township, including Harbor Beach village		2,431	2,288
Harbor Beach village [7]		1,149	1,046
Sebewaing township, including Sebewaing village		2,500	1,810
Sebewaing village		1,243	719
Sheridan township		1,011	885
Sherman township [8]		1,719	1,318
Sigel township		1,058	907
Verona township, including part of Bad Axe village		1,821	1,288
Bad Axe village (part of)		902	609
Winsor township		2,109	1,279
INGHAM COUNTY		39,818	37,666
Alaiedon township		1,172	1,287
Aurelius township		1,387	1,489
Bunker Hill township		920	1,012
Delhi township		1,467	1,504
Ingham township, including Dansville village		1,155	1,232
Dansville village		374	366
Lansing city		16,485	13,102
Ward 1	1,520		
Ward 2	2,859		
Ward 3	2,570		
Ward 4	3,359		
Ward 5	4,213		
Ward 6	1,964		
Lansing township		1,353	1,422
Leroy township, including Webberville village		1,441	1,572
Webberville village		346	404
Leslie township, including Leslie village		2,220	2,337
Leslie village		1,114	1,058
Locke township		1,248	1,265
Mason city		1,828	1,875
Ward 1	1,003		
Ward 2	825		
Meridian township		1,625	1,720
Onondaga township		1,264	1,392
Stockbridge township, including Stockbridge village		1,389	1,276
Stockbridge village		677	497
Vevay township		923	1,131
Wheatfield township		882	929
White Oak township		1,026	1,070
Williamston township, including Williamston village		2,033	2,051
Williamston village		1,113	1,139
IONIA COUNTY		34,829	32,801
Belding city [9]		3,282	1,730
Berlin township		1,167	1,573
Boston township, including Saranac village		1,865	1,940
Saranac village		768	790
Campbell township		1,692	1,688
Danby township		1,181	1,284
Easton township		2,175	1,868
Ionia city		5,209	4,482
Ward 1	1,211		
Ward 2	1,065		
Ward 3	1,302		
Ward 4	1,631		
Ionia township, including part of Lyons village		1,534	1,482
Lyons village (part of)		18	----------
Total for Lyons village, [10] in Ionia and Lyons townships		656	612
Keene township		1,004	1,024
Lyons township, including Muir and Pewamo villages, and part of Lyons village.		2,370	2,437
Lyons village (part of)		638	----------
Muir village		566	490
Pewamo village		446	384

[5] Formerly Calumet.
[6] Includes population (335) of White Rock township.
[7] Formerly Sand Beach.
[8] White Rock township annexed since 1890.
[9] Formerly in Otisco township, incorporated as a city since 1890.
[10] In 1890 in Lyons township only.

TABLE 4.—POPULATION OF MICHIGAN BY MINOR CIVIL DIVISIONS: 1890 AND 1900—Continued.

MINOR CIVIL DIVISIONS.	1900	1890
IONIA COUNTY—Continued.		
North Plains township, including part of Hubbardston village.	1,410	1,477
Hubbardston village (part of)	390	360
[For total see Lebanon township, Clinton county.]		
Odessa township, including Lake Odessa village	2,403	2,251
Lake Odessa village	1,037	635
Orange township	1,108	1,311
Orleans township	1,281	1,397
Otisco township [1]	1,174	[2] 1,450
Portland township, including Portland village	2,857	2,620
Portland village	1,874	1,678
Ronald township	1,284	1,371
Sebewa township	1,383	1,416
IOSCO COUNTY	10,246	[3] 15,224
Alabaster township	464	372
Au Sable city	1,116	4,328
Au Sable township	752	170
Baldwin township [4]	349	[5] 285
Burleigh township	743	443
East Tawas city [4]	1,736	2,200
Ward 1 — 486		
Ward 2 — 699		
Ward 3 — 551		
Grant township	287	149
Oscoda township, [6] including Oscoda village	1,349	3,848
Oscoda village	1,109	3,593
Plainfield township	330	200
Reno township	364	358
Sherman township	280	168
Tawas City [7]	1,228	1,544
Tawas township [7]	980	[8] 805
Wilber township	268	299
IRON COUNTY [9]	8,990	[10] 4,482
Atkinson township [11]	366	----------
Bates township [12]	402	594
Crystal Falls city [13]	3,231	[15] 1,176
Crystal Falls township [14]	797	
Hematite township [16]	694	----------
Iron River township, [17] including Iron River village	1,777	1,426
Iron River village	1,482	1,117
Mansfield township [18]	350	----------
Mastodon township	172	111
Stambaugh township, [19] including Stambaugh village	1,201	711
Stambaugh village	695	----------
ISABELLA COUNTY	22,784	18,784
Broomfield township	723	495
Chippewa township	1,192	719
Coe township, including Shepherd village	2,082	1,801
Shepherd village	635	469
Coldwater township	907	1,084
Deerfield township	1,213	938
Denver township	912	681
Fremont township	1,271	1,176
Gilmore township	787	571
Isabella township	1,673	1,523
Lincoln township	1,238	1,248
Mt. Pleasant city	3,662	2,701
Ward 1 — 1,280		
Ward 2 — 1,290		
Ward 3 — 1,092		
Nottawa township	1,447	843
Rolland township	1,023	1,061
Sherman township	878	533
Union township	1,247	1,270
Vernon township	1,363	1,314
Wise township	1,166	826
JACKSON COUNTY	48,222	45,031
Blackman township	1,695	1,713
Columbia township, including Brooklyn village	1,579	1,574
Brooklyn village	494	596
Concord township, including Concord village	1,330	1,415
Concord village	534	580
Grass Lake township, including Grass Lake village	1,623	1,648
Grass Lake village	648	617

[1] Included Belding village; incorporated as a city since 1890.
[2] Exclusive of population of Belding village.
[3] Includes population (55) of Thompson township, annexed to Oscoda township since 1890.
[4] East Tawas village, formerly in Baldwin township, incorporated as a city since 1890.
[5] Exclusive of population of East Tawas village.
[6] Thompson township annexed since 1890.
[7] Tawas village, formerly in Tawas township, incorporated as a city since 1890.
[8] Exclusive of population of Tawas village.
[9] Felch township taken to form part of Dickinson county in 1891, and parts of Marquette and Menominee counties annexed since 1890.
[10] Includes population (414) of Felch township.

MINOR CIVIL DIVISIONS.	1900	1890
JACKSON COUNTY—Continued.		
Hanover township, including Hanover village	1,431	1,575
Hanover village	378	363
Henrietta township	1,091	1,145
Jackson city	25,180	20,798
Ward 1 — 1,813		
Ward 2 — 3,023		
Ward 3 — 2,110		
Ward 4 — 3,977		
Ward 5 — 3,186		
Ward 6 — 4,057		
Ward 7 — 3,930		
Ward 8 — 3,084		
Leoni township	1,438	1,381
Liberty township	872	974
Napoleon township	948	999
Norvell township	800	824
Parma township, including part of Parma village	1,072	1,175
Parma village (part of)	178	221
Total for Parma village, in Parma and Sandstone townships.	420	490
Pulaski township	961	1,046
Rives township	1,183	1,305
Sandstone township, including part of Parma village	1,368	1,511
Parma village (part of)	242	269
Spring Arbor township	1,082	1,182
Springport township, including Springport village	1,422	1,474
Springport village	559	407
Summit township	1,047	967
Tompkins township	1,076	1,159
Waterloo township	1,074	1,171
KALAMAZOO COUNTY	44,310	39,273
Alamo township	1,213	1,185
Brady township, including part of Vicksburg village	1,258	1,410
Vicksburg village (part of)	290	291
Total for Vicksburg village, in Brady and Schoolcraft townships.	972	921
Charleston township, including parts of Augusta and Galesburg villages.	907	984
Augusta village (part of)	19	17
Total for Augusta village, in Charleston and Ross townships.	541	498
Galesburg village (part of)	129	108
Total for Galesburg village, in Charleston and Comstock townships.	689	702
Climax township, including Climax village	1,368	1,476
Climax village	398	369
Comstock township, including part of Galesburg village	1,694	1,779
Galesburg village (part of)	560	594
Cooper township	942	1,099
Kalamazoo city	24,404	17,853
Ward 1 — 4,920		
Ward 2 — 6,328		
Ward 3 — 5,055		
Ward 4 — 4,933		
Ward 5 — 3,168		
Kalamazoo township	1,904	2,293
Oshtemo township	1,069	1,206
Pavilion township	986	1,014
Portage township	895	941
Prairie Ronde township	830	998
Richland township, including Richland village	1,023	1,135
Richland village	312	293
Ross township, including part of Augusta village	1,412	1,347
Augusta village (part of)	522	481
Schoolcraft township, including Schoolcraft village and part of Vicksburg village.	2,138	2,124
Schoolcraft village	859	836
Vicksburg village (part of)	682	630
Texas township	837	893
Wakeshma township	1,430	1,536
KALKASKA COUNTY	7,133	5,160
Boardman township, including Boardman village	857	740
Boardman village	298	----------
Clearwater township	882	542
Cold Springs township	270	137
Excelsior township	438	339
Garfield township	262	181
Glade township	73	183
Kalkaska township, including Kalkaska village	1,727	1,542
Kalkaska village	1,304	1,161
Oliver township	152	131

[11] Organized from parts of Bates and Iron River townships since 1890.
[12] Part taken to form part of Atkinson township since 1890.
[13] Formerly in Crystal Falls township; incorporated as a city, and part of Crystal Falls township annexed since 1890.
[14] Part taken to form part of Mansfield township and part annexed to Crystal Falls city since 1890.
[15] Not separately returned in 1890.
[16] Organized from territory taken from Marquette county since 1890.
[17] Part taken to form part of Atkinson township, and part annexed to Stambaugh township since 1890.
[18] Organized from parts of Crystal Falls township and territory taken from Marquette county since 1890.
[19] Part of Iron River township annexed since 1890.

TABLE 4.—POPULATION OF MICHIGAN BY MINOR CIVIL DIVISIONS: 1890 AND 1900.

MINOR CIVIL DIVISIONS.		1900	1890
KALKASKA COUNTY—Continued.			
Orange township		591	383
Rapid River township		657	549
Springfield township		602	285
Wilson township		409	148
Township 25, north, range 6, west		133	----------
Township 26, north, range 5, west		14	----------
Township 27, north, range 5, west		28	----------
Township 28, north, range 5, west		38	----------
KENT COUNTY		129,714	109,922
Ada township		1,308	1,296
Algoma township, including part of Rockford village		1,982	2,077
Rockford village (part of)		645	644
Total for Rockford village, in Algoma and Plainfield townships.		711	----------
Alpine township		1,471	1,382
Bowne township		1,340	1,214
Byron township		1,944	1,745
Caledonia township, including Caledonia village		1,593	1,785
Caledonia village		427	438
Cannon township		1,055	1,115
Cascade township		1,200	1,147
Courtland township		1,311	1,280
Gaines township		1,342	1,351
Grand Rapids city [1]		87,565	60,278
Ward 1	6,941		
Ward 2	4,538		
Ward 3	8,346		
Ward 4	8,684		
Ward 5	9,348		
Ward 6	11,285		
Ward 7	7,912		
Ward 8	3,957		
Ward 9	5,467		
Ward 10	8,128		
Ward 11	7,084		
Ward 12	5,875		
Grand Rapids township, including East Grand Rapids village.		2,748	8,825
East Grand Rapids village		466	----------
Grattan township		1,102	1,109
Lowell township, including Lowell village		3,097	3,145
Lowell village		1,736	1,829
Nelson township, including Sand Lake village and part of Cedar Springs village.		2,132	2,147
Cedar Springs village (part of)		487	508
Total for Cedar Springs village, in Nelson and Solon townships.		950	1,035
Sand Lake village		326	386
Oakfield township		924	1,048
Paris township [1]		2,058	3,171
Plainfield township, including part of Rockford village		1,771	1,571
Rockford village (part of)		66	----------
Solon township, including part of Cedar Springs village		1,631	1,769
Cedar Springs village (part of)		463	527
Sparta township, including Sparta village and part of Lisbon village.		2,898	2,639
Lisbon village (part of)		132	----------
Total for Lisbon village,[2] in Sparta township, Kent county, and Chester township, Ottawa county.		187	136
Sparta village		1,126	904
Spencer township		1,185	1,260
Tyrone township, including part of Casnovia village		1,513	1,501
Casnovia village (part of)		100	106
Total for Casnovia village, in Tyrone township, Kent county, and Casnovia township, Muskegon county.		277	275
Vergennes township		982	1,094
Walker township		2,166	3,239
Wyoming township,[1] including Grandville village		3,396	3,234
Grandville village		457	----------
KEWEENAW COUNTY [3]		3,217	[4] 2,894
Allouez township [5]		1,610	[6] 1,103
Eagle Harbor township [7]		770	576
Grant township [8]		157	100
Houghton township		576	189
Sherman township		104	868
LAKE COUNTY		4,957	[9] 6,505
Chase township		1,075	1,169
Cherry Valley township [10]		211	301
Dover township		396	303
Eden township		21	120

[1] Parts of Paris and Wyoming townships annexed to Grand Rapids city since 1890.
[2] In 1890 in Sparta township, Kent county, only.
[3] Isle Royal county (population 135 in 1890) annexed in 1897.
[4] Includes population (58) of Copper Harbor township, annexed to Eagle Harbor and Grant townships since 1890.
[5] Clifton township annexed since 1890.
[6] Includes population of Clifton township, not separately returned in 1890.
[7] Isle Royal county and part of Copper Harbor township annexed since 1890.
[8] Part of Copper Harbor township annexed since 1890.
[9] Includes population (326) of Center, Glencoe, and Yates townships.
[10] Yates township (population 121 in 1890) annexed since 1890.

MINOR CIVIL DIVISIONS.		1900	1890
LAKE COUNTY—Continued.			
Elk township		245	569
Ellsworth township,[11] including part of Luther village		1,080	1,949
Luther village (part of)		367	----------
Total for Luther village, in Ellsworth and Newkirk townships.		837	1,084
Lake township		177	59
Newkirk township,[11] including part of Luther village		811	----------
Luther village (part of)		470	----------
Pinora township		373	890
Pleasant Plains township, including Baldwin village		416	657
Baldwin village		343	429
Webber township [12]		152	162
LAPEER COUNTY		27,641	29,213
Almont township, including Almont village		1,836	1,854
Almont village		718	717
Arcadia township		1,179	1,193
Attica township		1,301	1,527
Burlington township, including Clifford village		1,292	1,518
Clifford village		339	306
Burnside township		1,781	2,055
Deerfield village		1,106	1,072
Dryden township, including Dryden village		1,226	1,378
Dryden village		328	322
Elba township		984	1,089
Goodland township		1,093	1,126
Hadley township		1,201	1,316
Imlay township, including Imlay City village		2,373	2,620
Imlay City village		1,122	1,251
Lapeer city		3,297	2,753
Ward 1	641		
Ward 2	1,008		
Ward 3	718		
Ward 4	930		
Lapeer township		870	957
Marathon township, including Columbiaville and Otter Lake villages.		1,686	1,846
Columbiaville village		457	578
Otter Lake village		212	243
Mayfield township		1,148	1,204
Metamora township, including Metamora village		1,170	1,306
Metamora village		313	314
North Branch township, including North Branch village		1,779	1,886
North Branch village		654	705
Oregon township		1,067	1,295
Rich township		1,252	1,218
LEELANAW COUNTY [13]		10,556	7,944
Bingham township		811	719
Centerville township		1,285	927
Cleveland township		506	552
Elmwood township		824	734
Empire township, including Empire village		1,155	596
Empire village		609	----------
Glen Arbor township [14]		593	353
Kasson township		685	558
Leelanaw township [15]		1,620	1,397
Leland township [16]		946	708
Solon township		888	367
Suttons Bay township,[17] including Suttons Bay village		1,243	1,033
Suttons Bay village		398	----------
LENAWEE COUNTY		48,406	48,448
Adrian city		9,654	8,756
Ward 1	1,836		
Ward 2	2,186		
Ward 3	1,953		
Ward 4	1,760		
Ward 5	1,919		
Adrian township		1,708	1,860
Blissfield township, including Blissfield village		2,139	2,137
Blissfield village		1,268	1,132
Cambridge township		1,125	1,104
Clinton township, including Clinton village		1,483	1,490
Clinton village		1,038	960
Deerfield township, including Deerfield village		1,528	1,548
Deerfield village		440	421
Dover township, including part of Clayton village		1,307	1,361
Clayton village (part of)		205	197
Total for Clayton village, in Dover and Hudson townships.		370	----------
Fairfield township		2,209	2,263
Franklin township		1,197	1,405

[11] Newkirk township organized from Glencoe and part of Ellsworth townships since 1890.
[12] Center township (population 111 in 1890) annexed since 1890.
[13] Part of Manitou county annexed in 1896.
[14] South Manitou Island, formerly part of Manitou county, annexed since 1890.
[15] North and South Fox Islands, formerly part of Manitou county, annexed since 1890.
[16] North Manitou Island, formerly part of Manitou county, annexed since 1890.
[17] Formerly Sutton.

TABLE 4.—POPULATION OF MICHIGAN BY MINOR CIVIL DIVISIONS: 1890 AND 1900—Continued.

MINOR CIVIL DIVISIONS.		1900	1890
LENAWEE COUNTY—Continued.			
Hudson city[1]		2,403	2,178
Ward 1	494		
Ward 2	1,006		
Ward 3	903		
Hudson township,[1] including part of Clayton village		1,229	[2]1,301
Clayton village (part of)		165	----------
Macon township		1,117	1,195
Madison township		1,348	1,406
Medina township		1,447	1,687
Ogden township		2,069	2,136
Palmyra township		1,663	1,765
Raisin township		1,343	1,444
Ridgeway township, including Britton village		1,507	1,399
Britton village		345	----------
Riga township		2,189	2,301
Rollin township, including part of Addison village		1,519	1,559
Addison village (part of)		160	142
Total for Addison village, in Rollin and Woodstock townships.		470	425
Rome township		1,204	1,256
Seneca township, including Morenci village		2,638	2,679
Morenci village		1,334	1,248
Tecumseh township, including Tecumseh village		2,948	2,784
Tecumseh village		2,400	2,310
Woodstock township, including part of Addison village		1,432	1,434
Addison village (part of)		310	283
LIVINGSTON COUNTY		19,664	20,858
Brighton township, including Brighton village		1,505	1,676
Brighton village		781	741
Cohoctah township		1,340	1,286
Conway township		1,206	1,298
Deerfield township		898	1,072
Genoa township		843	916
Green Oak township		770	817
Hamburg township		876	918
Handy township, including Fowlerville village		1,969	2,103
Fowlerville village		946	----------
Hartland township		969	1,049
Howell township, including part of Howell village		3,365	3,388
Howell village (part of)		2,428	----------
Total for Howell village,[3] in Howell and Marion townships.		2,518	2,387
Iosco township		908	947
Marion township, including part of Howell village		1,108	1,146
Howell village (part of)		90	----------
Osceola township		865	914
Putnam township, including Pinckney village		1,201	1,242
Pinckney village		500	449
Tyrone township		911	1,076
Unadilla township		930	1,010
LUCE COUNTY		2,983	2,455
Columbus township[4]		204	----------
Lakefield township		297	159
McMillan township,[4] including Newberry village		2,263	1,949
Newberry village		1,421	1,115
Pentland township		219	347
MACKINAC COUNTY		7,703	7,830
Bois Blanc township		226	(5)
Brevort township		377	313
Cedar township[6]		389	586
Garfield township, including Naubinway village		601	1,090
Naubinway village		87	578
Hendricks township		727	282
Holmes township, coextensive with Mackinac village		665	1,030
Mackinac village		665	750
Marquette township		445	310
Moran township		329	452
Newton township		1,046	762
Portage township		173	171
St. Ignace city		2,271	2,704
Ward 1	273		
Ward 2	693		
Ward 3	675		
Ward 4	630		
St. Ignace township		185	130
Sherwood township[6]		269	----------
MACOMB COUNTY		33,244	31,813
Armada township, including Armada village		1,933	1,770
Armada village		863	638
Bruce township, including part of Romeo village		1,789	2,021
Romeo village (part of)		849	938
Total for Romeo village, in Bruce and Washington townships.		1,580	1,687

MINOR CIVIL DIVISIONS.		1900	1890
MACOMB COUNTY—Continued.			
Chesterfield township, including part of New Baltimore village.		2,093	2,121
New Baltimore village (part of)		895	----------
Total for New Baltimore village,[7] in Chesterfield township, Macomb county, and Ira township, St. Clair county.		922	865
Clinton township, including part of Fraser village		1,825	1,819
Fraser village (part of)		41	----------
Total for Fraser village, in Clinton and Erin townships		252	----------
Erin township, including part of Fraser village		2,440	2,449
Fraser village (part of)		211	----------
Harrison township		721	695
Lenox township, including New Haven village, and part of Richmond village.		2,351	2,385
New Haven village		489	606
Richmond village (part of)		390	291
Total for Richmond village, in Lenox and Richmond townships.		1,133	1,074
Macomb township		1,677	1,721
Mt. Clemens city		6,576	4,748
Ward 1	1,918		
Ward 2	2,464		
Ward 3	2,194		
Ray township		1,363	1,404
Richmond township, including parts of Memphis and Richmond villages.		2,275	2,486
Memphis village (part of)		350	371
Total for Memphis village, in Richmond township, Macomb county, and Riley township, St. Clair county.		586	588
Richmond village (part of)		743	783
Shelby township, including part of Utica village		1,726	1,653
Utica village (part of)		360	384
Total for Utica village, in Shelby and Sterling townships		562	563
Sterling township, including part of Utica village		1,915	2,038
Utica village (part of)		202	179
Warren township, including Warren village		2,567	2,423
Warren village		350	----------
Washington township, including part of Romeo village		1,993	2,080
Romeo village (part of)		731	749
MANISTEE COUNTY		27,856	24,230
Arcadia township		881	671
Bear Lake township, including Bear Lake village		1,428	1,287
Bear Lake village		448	432
Brown township		799	726
Cleon township, including Copemish village		1,237	810
Copemish village		429	----------
Filer township		2,283	2,101
Manistee city		14,260	12,812
Ward 1	1,720		
Ward 2	2,021		
Ward 3	1,746		
Ward 4	1,806		
Ward 5	1,871		
Ward 6	2,150		
Ward 7	2,946		
Manistee township		3,128	2,631
Maple Grove township		508	361
Marilla township		404	341
Onekama township, including Onekama village		920	1,082
Onekama village		274	----------
Pleasanton township		659	593
Springdale township		558	105
Stronach township		791	710
MARQUETTE COUNTY[8]		41,239	39,521
Champion township		1,707	2,622
Chocolay township[9]		662	1,285
Ely township[10]		303	694
Forsyth township		595	270
Humboldt township[10]		341	608
Ishpeming city[11]		13,255	11,197
Ward 1	1,034		
Ward 2	1,475		
Ward 3	1,715		
Ward 4	2,044		
Ward 5	1,326		
Ward 6	1,475		
Ward 7	1,036		
Ward 8	1,109		
Ward 9	1,132		
Ward 10	909		
Ishpeming township[11]		360	904
Marquette city[12]		10,058	9,093
Ward 1	1,856		
Ward 2	1,255		
Ward 3	1,280		
Ward 4	977		
Ward 5	1,565		
Ward 6	1,149		
Ward 7	1,396		
Ward 8	580		

[1] Hudson village, formerly in Hudson township, incorporated as a city since 1890.
[2] Exclusive of population of Hudson village.
[3] In 1890 in Howell township only.
[4] Columbus township organized from part of McMillan township since 1890.
[5] Not separately returned.
[6] Sherwood township organized from part of Cedar township since 1890.
[7] In 1890 in Chesterfield township, Macomb county, only.
[8] Parts of Ely, Humboldt, and Tilden townships taken to form part of Dickinson county in 1891, and part of Republic township annexed to Iron county since 1890.
[9] Parts taken to form Sands, Skandia, and West Branch townships since 1890.
[10] Part taken to form part of Dickinson county in 1891.
[11] Part of Ishpeming township annexed to Ishpeming city since 1890.
[12] Part of Marquette township annexed since 1890.

TABLE 4.—POPULATION OF MICHIGAN BY MINOR CIVIL DIVISIONS: 1890 AND 1900—Continued.

MINOR CIVIL DIVISIONS.		1900	1890
MARQUETTE COUNTY—Continued.			
Marquette township[1]		200	268
Michigamme township		1,143	1,435
Negaunee city[2]		6,935	6,078
Ward 1	1,548		
Ward 2	1,461		
Ward 3	791		
Ward 4	1,808		
Ward 5	1,327		
Negaunee township[2]		94	333
Republic township[3]		2,293	2,594
Richmond township, including Palmer village		892	1,132
Palmer village		799	1,011
Sands township[4]		192	----------
Skandia township[4]		338	----------
Tilden township[5]		1,448	908
Turin township		141	100
West Branch township[4]		282	----------
MASON COUNTY		18,885	[6]16,385
Amber township,[7] including part of Scottville village		1,329	1,036
Scottville village (part of)		267	----------
Total for Scottville village,[8] in Amber and Custer townships.		554	147
Branch township		614	319
Custer township, including Custer village and part of Scottville village.		1,541	1,287
Custer village		269	----------
Scottville village (part of)		287	----------
Eden township		782	579
Freesoil township		1,112	878
Grant township		569	301
Hamlin township[7]		293	85
Ludington city		7,166	7,517
Ward 1	857		
Ward 2	1,281		
Ward 3	1,362		
Ward 4	1,634		
Ward 5	1,800		
Ward 6	232		
Pere Marquette township[7]		965	944
Riverton township		1,488	1,203
Sheridan township		461	349
Sherman township		1,026	550
Summit township		486	508
Victory township		1,053	658
MECOSTA COUNTY		20,693	19,697
Austin township		713	695
Big Rapids city		4,686	5,303
Ward 1	830		
Ward 2	639		
Ward 3	1,389		
Ward 4	826		
Ward 5	1,002		
Big Rapids township		683	655
Chippewa township		870	969
Colfax township		911	1,000
Deerfield township, including part of Morley village		1,114	1,260
Morley village (part of)		91	142
Total for Morley village, in Deerfield and Etna townships		334	485
Etna township, including part of Morley village		946	1,122
Morley village (part of)		243	343
Fork township		1,435	570
Grant township		636	493
Green township		1,404	1,311
Hinton township		1,310	1,152
Martiny township[9]		745	633
Mecosta township		926	851
Millbrook township		1,210	971
Morton township, including Mecosta village		966	967
Mecosta village		416	472
Sheridan township		864	430
Wheatland township		1,274	1,315
MENOMINEE COUNTY[10]		27,046	[11]33,639
Cedarville township		813	536
Holmes township		612	376
Ingallston township		769	491
Menominee city		12,818	10,630
Ward 1	1,881		
Ward 2	1,974		
Ward 3	1,681		
Ward 4	2,184		
Ward 5	1,586		
Ward 6	2,006		
Ward 7	1,506		

MINOR CIVIL DIVISIONS.		1900	1890
MENOMINEE COUNTY—Continued.			
Menominee township[12]		1,290	1,566
Mellen township[12]		1,022	----------
Meyer township		1,387	1,252
Nadeau township		2,003	1,525
Spalding township		3,326	1,915
Stephenson township, including Stephenson village		3,006	2,279
Stephenson village		395	456
MIDLAND COUNTY		14,439	10,657
Edenville township		763	460
Geneva township		584	458
Greendale township		247	151
Homer township		657	552
Hope township[13]		752	655
Ingersoll township		1,304	1,130
Jasper township		1,019	701
Jerome township		533	509
Larkin township		702	377
Lee township		538	264
Lincoln township		343	252
Midland city		2,363	2,277
Ward 1	586		
Ward 2	818		
Ward 3	568		
Ward 4	391		
Midland township		1,057	1,020
Mills township[13]		241	----------
Mt. Haley township		683	444
Porter township		779	504
Warren township, including Coleman village		1,874	903
Coleman village		1,014	540
MISSAUKEE COUNTY		9,308	5,048
Bloomfield township		284	159
Butterfield township[14]		221	----------
Caldwell township		708	405
Clam Union township		987	678
Etna township[14]		384	169
Forest township		285	193
Lake township, including part of Lake City village		1,099	636
Lake City village (part of)		10	----------
Total for Lake City village,[15] in Lake and Reeder townships		816	663
Norwich township		789	441
Pioneer township		263	154
Reeder township, including part of Lake City village		1,439	832
Lake City village (part of)		806	----------
Richland township, including part of McBain village		1,166	534
McBain village (part of)		114	----------
Total for McBain village, in Richland and Riverside townships.		709	----------
Riverside township, including part of McBain village		1,368	617
McBain village (part of)		595	----------
West Branch township		315	230
MONROE COUNTY		32,754	32,337
Ash township		1,913	1,997
Bedford township		2,179	1,837
Berlin township		1,820	1,906
Dundee township, including Dundee village		3,061	3,539
Dundee village		1,118	1,166
Erie township		1,426	1,463
Exeter township		1,696	1,716
Frenchtown township		1,938	2,023
Ida township		1,809	1,410
La Salle township		1,320	1,315
London township		1,271	1,315
Milan township, including part of Milan village		2,111	2,079
Milan village (part of)		435	347
Total for Milan village, in Milan township, Monroe county, and York township, Washtenaw county.		1,141	917
Monroe city		5,043	5,258
Ward 1	1,742		
Ward 2	928		
Ward 3	1,616		
Ward 4	757		
Monroe township		1,137	890
Raisinville township		1,811	1,830
Summerfield township, including Petersburg village		2,169	1,858
Petersburg village		468	408
Whiteford township		2,050	1,901
MONTCALM COUNTY		32,754	32,637
Belvidere township		1,201	1,027
Bloomer township, including Carson City village		2,254	2,182
Carson City village		906	921

[1] Part annexed to Marquette city since 1890.
[2] Part of Negaunee township annexed to Negaunee city since 1890.
[3] Part annexed to Iron county since 1890.
[4] Organized from part of Chocolay township since 1890.
[5] Part taken to form part of Dickinson county in 1891.
[6] Includes population (171) of Lincoln township.
[7] Part of Lincoln township annexed since 1890.
[8] Given in 1890 as in Custer township only.
[9] Given as Martinez in 1890.
[10] Part taken to form part of Dickinson county in 1891, and part annexed to Iron county since 1890.
[11] Includes population (13,069) of Breen, Breitung, and Norway townships, and Iron Mountain city.
[12] Mellen township organized from part of Menominee township since 1890.
[13] Mills township organized from part of Hope township since 1890.
[14] Butterfield township organized from part of Etna township since 1890.
[15] In 1890 in Reeder township only.

TABLE 4.—POPULATION OF MICHIGAN BY MINOR CIVIL DIVISIONS: 1890 AND 1900—Continued.

MINOR CIVIL DIVISIONS.		1900	1890
MONTCALM COUNTY—Continued.			
Bushnell township		1,216	1,326
Cato township, including Lakeview village		2,087	2,016
Lakeview village		935	1,024
Crystal township		1,445	1,344
Day township, including McBride village		1,438	1,737
McBride village		289	333
Douglass township		1,104	968
Eureka township		816	933
Evergreen township, including part of Sheridan village		1,367	1,308
Sheridan village (part of)		300	----------
Total for Sheridan village, in Evergreen, Fairplain, and Sidney townships.		437	----------
Fairplain township, including part of Sheridan village		1,183	1,181
Sheridan village (part of)		17	----------
Ferris township		1,163	1,314
Greenville city		3,381	3,056
Ward 1	943		
Ward 2	1,260		
Ward 3	1,178		
Home township, including Edmore village		1,653	1,498
Edmore village		642	735
Maple Valley township		1,842	1,808
Montcalm township		1,310	1,510
Pierson township, including Pierson village		1,250	1,410
Pierson village		215	215
Pine township		1,186	1,072
Reynolds township, including Howard City village		2,015	1,804
Howard City village		1,398	1,137
Richland township		1,136	1,140
Sidney township, including part of Sheridan village		1,378	1,514
Sheridan village (part of)		120	----------
Stanton city		1,234	1,352
Winfield township		1,095	1,137
MONTMORENCY COUNTY		3,234	[1] 1,487
Albert township [2]		827	142
Briley township [2]		417	338
Hillman township, including Hillman village		819	535
Hillman village		253	----------
Montmorency township		445	177
Rust township		371	203
Vienna township [2]		355	----------
MUSKEGON COUNTY		37,036	40,013
Blue Lake township		149	138
Casnovia township, including part of Casnovia village		1,940	1,734
Casnovia village (part of)		177	169
[For total see Tyrone township, Kent county.]			
Cedar Creek township		367	337
Dalton township		815	638
Egelston township		319	289
Fruitland township		844	580
Fruitport township,[3] including Fruitport village		927	1,446
Fruitport village		311	----------
Holton township		846	906
Laketon township [4]		419	[5] 614
Montague township, including Montague village		1,384	1,967
Montague village		998	1,623
Moorland township		868	738
Muskegon city		20,818	22,702
Ward 1	2,216		
Ward 2	3,045		
Ward 3	2,153		
Ward 4	1,858		
Ward 5	3,256		
Ward 6	3,187		
Ward 7	3,131		
Ward 8	1,972		
Muskegon township, including part of Muskegon Heights village.		1,316	1,498
Muskegon Heights village (part of)		476	----------
Total for Muskegon Heights village, in Muskegon and Norton townships.		1,012	----------
North Muskegon city [4]		513	1,590
Norton township, including part of Muskegon Heights village.		1,416	723
Muskegon Heights village (part of)		536	----------
Ravenna township		1,492	1,466
Sullivan township [3]		447	----------
Whitehall township, including Whitehall village		1,582	2,014
Whitehall village		1,481	1,903
White River township		574	633
NEWAYGO COUNTY		17,673	20,476
Ashland township, including Grant village		1,523	1,489
Grant village		214	----------
Barton township		743	773
Beaver township		503	409
Big Prairie township		394	445
Bridgeton township		585	584

[1] Includes population (92) of Wheatfield township.
[2] Vienna township organized from Wheatfield township and parts of Albert and Briley townships since 1890.
[3] Sullivan township organized from part of Fruitport township since 1890.

MINOR CIVIL DIVISIONS.		1900	1890
NEWAYGO COUNTY—Continued.			
Brooks township, including part of Newaygo village		1,009	1,016
Newaygo village (part of)		722	730
Total for Newaygo village, in Brooks and Garfield townships.		1,172	1,330
Croton township, including Croton village		509	706
Croton village		59	125
Dayton township, including part of Fremont village		1,930	1,958
Fremont village (part of)		721	680
Total for Fremont village, in Dayton and Sheridan townships.		1,331	1,097
Denver township, including part of Hesperia village		1,193	1,055
Hesperia village (part of)		243	227
Total for Hesperia village, in Denver township, Newaygo county, and Newfield township, Oceana county.		474	506
Ensley township		1,164	1,177
Everett township		390	576
Garfield township, including part of Newaygo village		1,387	1,686
Newaygo village (part of)		450	600
Goodwell township		350	339
Grant township		612	455
Home township		310	1,016
Lincoln township		411	695
Monroe township		439	1,066
Norwich township		402	910
Sheridan township, including part of Fremont village		1,861	1,546
Fremont village (part of)		610	417
Sherman township		734	625
Troy township		224	643
Wilcox township, including White Cloud village		1,000	1,307
White Cloud village		595	743
OAKLAND COUNTY		44,792	41,245
Addison township, including Leonard village		1,116	1,139
Leonard village		335	276
Avon township, including Rochester village		2,584	1,946
Rochester village		1,535	900
Bloomfield township, including Birmingham village		2,296	2,044
Birmingham village		1,170	899
Brandon township		1,179	1,260
Commerce township		1,124	1,113
Farmington township, including Farmington village		1,753	1,639
Farmington village		530	320
Groveland township		828	917
Highland township		1,142	1,393
Holly township, including Holly village		2,266	2,120
Holly village		1,419	1,266
Independence township, including Clarkston village		1,191	1,297
Clarkston village		360	387
Lyon township, including South Lyon village		1,569	1,660
South Lyon village		657	707
Milford township, including Milford village		1,866	1,962
Milford village		1,108	1,138
Novi township		1,245	1,306
Oakland township		870	896
Orion township, including Orion village		1,507	1,297
Orion village		756	522
Oxford township, including Oxford village		1,990	2,080
Oxford village		1,172	1,128
Pontiac city		9,769	6,200
Ward 1	1,277		
Ward 2	1,966		
Ward 3	1,955		
Ward 4	3,376		
Ward 5	1,195		
Pontiac township		1,016	947
Rose township		862	958
Royal Oak township, including Royal Oak village		2,012	1,844
Royal Oak village		468	----------
Southfield township		1,378	1,444
Springfield township		906	1,064
Troy township		1,527	1,470
Waterford township		1,079	1,163
West Bloomfield township		999	1,229
White Lake township		718	857
OCEANA COUNTY		16,644	15,698
Benona township		1,173	1,154
Claybanks township		712	798
Colfax township		314	308
Crystal township		665	750
Elbridge township		1,414	1,180
Ferry township		972	855
Golden township		958	955
Grant township		840	716
Greenwood township		482	450
Hart township, including Hart village		2,396	1,841
Hart village		1,134	757
Leavitt township		1,052	827
Newfield township, including part of Hesperia village		874	810
Hesperia village (part of)		231	279
[For total see Denver township, Newaygo county.]			
Otto township		171	157
Pentwater township, including Pentwater village		1,138	1,605
Pentwater village		1,061	1,510

[4] North Muskegon village, formerly in Laketon township, incorporated as a city since 1890.
[5] Exclusive of population of North Muskegon village.

TABLE 4.—POPULATION OF MICHIGAN BY MINOR CIVIL DIVISIONS: 1890 AND 1900—Continued.

MINOR CIVIL DIVISIONS.	1900	1890
OCEANA COUNTY—Continued.		
Shelby township, including Shelby village	2,568	2,470
Shelby village	1,081	994
Weare township	915	822
OGEMAW COUNTY	7,765	[1] 5,583
Churchill township	594	318
Cumming township	673	197
Edwards township	591	217
Foster township [2]	115	167
Goodar township	331	97
Hill township	358	47
Horton township	287	224
Klacking township	533	291
Logan township	236	59
Mills township	761	66
Richland township	111	382
Rose township [3]	1,000	211
West Branch township,[4] including West Branch village	2,325	1,776
West Branch village	1,412	1,302
ONTONAGON COUNTY	6,197	3,756
Bohemia township	268	92
Carp Lake township [5]	69	18
Greenland township	1,390	272
Haight township [6]	289	----------
Interior township [6]	274	559
McMillan township [6]	868	597
Matchwood township [5]	156	----------
Ontonagon township,[5] including Ontonagon village	1,618	1,564
Ontonagon village	1,267	----------
Rockland township	1,265	654
OSCEOLA COUNTY	17,859	14,630
Burdell township, including Tustin village	1,359	734
Tustin village	303	----------
Cedar township	314	336
Evart township, including part of Evart village	1,194	1,215
Evart village (part of)	425	432
Total for Evart village, in Evart and Osceola townships	1,360	1,269
Hartwick township	540	417
Hersey township,[7] including Hersey village	1,157	908
Hersey village	327	328
Highland township	792	326
Le Roy township, including Le Roy village	1,312	1,087
Le Roy village	375	452
Lincoln township	1,250	1,084
Marion township, including Marion village	1,253	1,042
Marion village	741	----------
Middle Branch township	518	219
Orient township	758	707
Osceola township, including part of Evart village	1,697	1,550
Evart village (part of)	935	837
Richmond township,[7] including Reed City village	3,401	3,064
Reed City village	2,051	1,776
Rose Lake township	659	627
Sherman township	1,002	810
Sylvan township	653	504
OSCODA COUNTY	1,468	[8] 1,904
Big Creek township [9]	349	187
Comins township	681	272
Elmer township [10]	319	122
Mentor township [11]	119	607
OTSEGO COUNTY	6,175	4,272
Bagley township, including part of Gaylord village	1,325	689
Gaylord village (part of)	766	253
Total for Gaylord village, in Bagley and Livingston townships.	1,561	661
Charlton township	176	149
Chester township	325	177
Corwith township	1,090	699
Dover township	354	158
Elmira township	658	561
Hayes township	254	165
Livingston township, including part of Gaylord village	1,506	1,033
Gaylord village (part of)	795	408
Otsego Lake township	487	641

[1] Includes population (1,531) of Beaver Lake, Damon, and Ogemaw townships.
[2] Beaver Lake township (population 284 in 1890) and part of Damon township annexed since 1890.
[3] Part of Damon township annexed since 1890.
[4] Ogemaw township (population 272 in 1890) annexed since 1890.
[5] Matchwood township organized from parts of Carp Lake and Ontonagon townships since 1890.
[6] Haight township organized from parts of Interior and McMillan townships since 1890.

MINOR CIVIL DIVISIONS.	1900	1890
OTTAWA COUNTY	39,667	35,358
Allendale township	1,429	1,345
Blendon township	1,680	1,291
Chester township, including part of Lisbon village	1,562	1,554
Lisbon village (part of)	55	----------
[For total see Sparta township, Kent county.]		
Crockery township	1,318	1,247
Georgetown township	1,878	1,845
Grand Haven city	4,743	5,023
Ward 1 — 964		
Ward 2 — 765		
Ward 3 — 2,177		
Ward 4 — 837		
Grand Haven township	823	857
Holland city [12]	7,790	3,945
Ward 1 — 2,126		
Ward 2 — 910		
Ward 3 — 1,800		
Ward 4 — 1,931		
Ward 5 — 1,023		
Holland township,[12] including part of Zeeland village	3,441	3,086
Zeeland village (part of)	173	----------
Total for Zeeland village,[13] in Holland and Zeeland townships.	1,326	785
Jamestown township	2,015	2,078
Olive township	2,073	1,968
Polkton township, including Coopersville village	2,298	2,584
Coopersville village	660	790
Robinson township	729	510
Spring Lake township, including Spring Lake village	1,765	2,256
Spring Lake village	696	1,168
Tallmadge township	1,405	1,324
Wright township	1,609	1,611
Zeeland township, including part of Zeeland village	3,109	2,834
Zeeland village (part of)	1,153	----------
PRESQUE ISLE COUNTY	8,821	4,687
Allis township, including Onaway village	1,758	223
Onaway village	1,204	----------
Bearinger township [14]	198	----------
Belknap township	1,108	744
Bismarck township	273	113
Case township	1,291	246
Krakow township	493	385
Metz township	571	267
Moltke township	511	465
Posen township	1,681	1,259
Presque Isle township	137	219
Rogers township,[14] including Rogers village	800	766
Rogers village	544	431
ROSCOMMON COUNTY	1,787	2,033
Denton township	84	75
Gerrish township	129	66
Higgins township, including Roscommon village	584	586
Roscommon village	465	511
Markey township	76	28
Nester township	269	159
Richfield township	147	76
Roscommon township	396	176
St. Helen township	102	867
SAGINAW COUNTY	81,222	82,273
Albee township	913	613
Birch Run township	1,430	1,553
Blumfield township	1,458	1,420
Brady township, including Oakley village	1,504	1,469
Oakley village	231	299
Brant township	1,286	1,190
Bridgeport township	1,873	1,813
Buena Vista township	3,585	2,998
Carrollton township	1,952	2,075
Chapin township	855	681
Chesaning township, including Chesaning village	2,540	2,361
Chesaning village	1,244	1,056
Frankenmuth township	2,063	1,815
Fremont township	1,141	812
James township	610	655
Jonesfield township, including Merrill village	1,316	1,105
Merrill village	459	412
Kochville township	872	863
Lakefield township	710	543
Maple Grove township	1,610	1,703
Marion township	810	582
Richland township	1,630	1,221

[7] Part of Richmond township annexed to Hersey township since 1890.
[8] Includes population (716) of Atherton, Greenwood, Harmon, Long Lake, and Mt. Pindus townships.
[9] Atherton, Harmon, and Mt. Pindus townships (population 367 in 1890) annexed since 1890.
[10] Greenwood township (population 131 in 1890) annexed since 1890.
[11] Long Lake township (population 218 in 1890) annexed since 1890.
[12] Part of Holland township annexed to Holland city since 1890.
[13] In 1890 in Zeeland township only.
[14] Bearinger township organized from part of Rogers township since 1890.

TABLE 4.—POPULATION OF MICHIGAN BY MINOR CIVIL DIVISIONS: 1890 AND 1900—Continued.

MINOR CIVIL DIVISIONS.		1900	1890
SAGINAW COUNTY—Continued.			
Saginaw city		42,345	46,322
Ward 1	3,177		
Ward 2	3,517		
Ward 3	1,545		
Ward 4	3,089		
Ward 5	4,363		
Ward 6	2,198		
Ward 7	4,858		
Ward 8	1,913		
Ward 9	1,639		
Ward 10	3,405		
Ward 11	3,373		
Ward 12	2,587		
Ward 13	1,805		
Ward 14	2,273		
Ward 15	2,603		
Saginaw township		1,244	1,340
St. Charles township, including St. Charles village		2,925	1,807
St. Charles village		1,317	----------
Spaulding township		585	516
Swan Creek township		588	493
Taymouth township		1,723	1,579
Thomastown township		1,185	1,200
Tittabawassee township		1,576	1,581
Zilwaukee township		893	1,963
ST. CLAIR COUNTY		55,228	[1] 52,105
Berlin township		1,267	1,237
Brockway township, including Yale village		2,325	2,237
Yale village		1,125	937
Burchville township		532	572
Casco township		1,722	1,811
China township		1,318	1,380
Clay township, including Algonac village		2,462	1,681
Algonac village		1,216	----------
Clyde township		948	1,014
Columbus township		1,054	1,158
Cottrellville township		1,130	1,054
East China township		257	294
Emmet township, including Emmet village		1,155	1,251
Emmet village		265	----------
Fort Gratiot township		774	774
Grant township		923	1,142
Greenwood township		1,236	1,457
Ira township, including part of New Baltimore village		1,304	1,495
New Baltimore village (part of)		27	----------
[For total see Chesterfield township, Macomb county.]			
Kenockee township		1,264	1,202
Kimball township		1,437	1,356
Lynn township		859	857
Marine city		3,829	3,268
Ward 1	1,443		
Ward 2	1,100		
Ward 3	1,286		
Mussey township, including Capac village		1,617	1,683
Capac village		547	----------
Port Huron city [2]		19,158	13,543
Ward 1	1,712		
Ward 2	1,304		
Ward 3	1,478		
Ward 4	2,787		
Ward 5	2,359		
Ward 6	2,381		
Ward 7	1,528		
Ward 8	3,056		
Ward 9	1,520		
Ward 10	1,033		
Port Huron township [3]		1,666	1,407
Riley township, including part of Memphis village		1,462	1,605
Memphis village (part of)		236	217
[For total see Richmond township, Macomb county.]			
St. Clair city		2,543	2,353
Ward 1	990		
Ward 2	784		
Ward 3	769		
St. Clair township		1,554	1,807
Wales township		1,432	1,635
ST. JOSEPH COUNTY		23,889	25,356
Burr Oak township, including Burr Oak village		1,698	1,738
Burr Oak village		744	687
Colon township		1,842	1,515
Constantine township, including Constantine village		1,919	2,141
Constantine village		1,226	1,346
Fabius township		838	1,035
Fawn River township		526	602
Florence township		665	791
Flowerfield township		1,048	1,184
Leonidas township		1,269	1,452
Lockport township [4]		731	[5] 741
Mendon township, including Mendon village		1,776	1,893
Mendon village		777	808
Mottville township		493	545

MINOR CIVIL DIVISIONS.		1900	1890
ST. JOSEPH COUNTY—Continued.			
Nottawa township, including Centerville village		1,577	1,910
Centerville village		645	775
Park township		891	1,095
Sherman township		765	1,048
Sturgis city [6]		2,465	2,489
Ward 1	921		
Ward 2	564		
Ward 3	980		
Sturgis township [6]		488	[7] 500
Three Rivers city [4]		3,550	3,131
Ward 1	1,364		
Ward 2	1,258		
Ward 3	552		
Ward 4	376		
White Pigeon township, including White Pigeon village		1,348	1,546
White Pigeon village		705	961
SANILAC COUNTY		35,055	32,589
Argyle township		1,107	767
Austin township		1,010	1,015
Bridgehampton township, including part of Carsonville village.		1,327	1,479
Carsonville village (part of)		100	----------
Total for Carsonville village, in Bridgehampton and Washington townships.		400	----------
Buel township		985	853
Custer township, including part of Sanilac Center village		1,202	721
Sanilac Center village (part of)		151	101
Total for Sanilac Center village, in Custer and Watertown townships.		578	403
Delaware township, including Forestville village		2,042	2,178
Forestville village		282	----------
Elk township		1,539	1,427
Elmer township		1,002	816
Evergreen township		1,063	835
Flynn township		1,049	889
Forester township		909	933
Fremont township		1,062	1,095
Greenleaf township		893	806
Lamotte township		1,036	649
Lexington township, including Croswell and Lexington villages		2,653	2,602
Croswell village		606	504
Lexington village		619	712
Maple Valley township, including Brown City village		1,746	1,592
Brown City village		603	437
Marion township, including Deckerville village		1,838	1,837
Deckerville village		398	----------
Marlette township, including Marlette village		2,569	2,370
Marlette village		996	----------
Minden township, including Minden City village		1,068	1,114
Minden City village		408	394
Moore township		1,019	883
Sanilac township, including Port Sanilac village		1,582	1,889
Port Sanilac village		314	----------
Speaker township		1,331	1,430
Washington township, including part of Carsonville village.		1,566	1,447
Carsonville village (part of)		300	172
Watertown township, including part of Sanilac Center village.		1,533	1,224
Sanilac Center village (part of)		427	302
Wheatland township		742	454
Worth township		1,182	1,284
SCHOOLCRAFT COUNTY		7,889	5,818
Doyle township [8]		750	----------
Germfask township		319	148
Harrison township		517	422
Hiawatha township, including part of Manistique village		2,061	1,382
Manistique village (part of)		1,777	1,233
Total for Manistique village, in Hiawatha and Manistique townships.		4,126	2,940
Inwood township [9]		673	----------
Manistique township, [8] including part of Manistique village.		2,651	2,161
Manistique village (part of)		2,349	1,707
Seney township		254	774
Thompson township [9]		664	931
SHIAWASSEE COUNTY		33,866	30,952
Antrim township		904	992
Bennington township		1,287	1,298
Burns township, including Byron village		1,463	1,467
Byron village		432	413
Caledonia township		1,383	1,387
Corunna city		1,510	1,382
Ward 1	687		
Ward 2	548		
Ward 3	275		

[1] Includes population (2,832) of Fort Gratiot city.
[2] Fort Gratiot city and part of Port Huron township annexed since 1890.
[3] Part annexed to Port Huron city since 1890.
[4] Three Rivers village, formerly in Lockport township, incorporated as a city since 1890.
[5] Exclusive of population of Three Rivers village.
[6] Sturgis village, formerly in Sturgis township, incorporated as a city since 1890.
[7] Exclusive of population of Sturgis village.
[8] Doyle township organized from part of Manistique township since 1890.
[9] Inwood township organized from part of Thompson township since 1890.

TABLE 4.—POPULATION OF MICHIGAN BY MINOR CIVIL DIVISIONS: 1890 AND 1900—Continued.

MINOR CIVIL DIVISIONS.		1900	1890
SHIAWASSEE COUNTY—Continued.			
Fairfield township		985	977
Hazelton township		1,747	1,801
Middlebury township		848	965
New Haven township		1,599	1,752
Owosso city		8,696	6,564
Ward 1	1,483		
Ward 2	2,033		
Ward 3	1,461		
Ward 4	1,964		
Ward 5	1,755		
Owosso township		1,175	1,191
Perry township, including Morrice and Perry villages		1,967	1,900
Morrice village		476	422
Perry village		641	440
Rush township		1,238	1,362
Sciota township, including Laingsburg village		1,430	1,448
Laingsburg village		690	654
Shiawassee township, including Bancroft village		1,610	1,892
Bancroft village		528	642
Venice township		1,341	1,414
Vernon township, including Durand and Vernon villages		3,878	2,291
Durand village		2,134	255
Vernon village		536	585
Woodhull township		805	869
TUSCOLA COUNTY		35,890	32,508
Akron township		2,060	1,693
Almer township		1,299	1,315
Arbela township		1,228	1,258
Columbia town ship, including Unionville village		1,772	1,527
Unionville village		427	414
Dayton township		1,309	1,279
Denmark township, including Reese village		1,972	1,820
Reese village		416	----------
Elkland township, including Cass City village		2,133	1,869
Cass City village		1,113	813
Ellington township		867	822
Elmwood township, including Gagetown village		1,598	1,422
Gagetown village		329	237
Fairgrove township		1,900	1,968
Fremont township, including Mayville village		2,066	1,921
Mayville village		825	728
Gilford township		1,199	1,069
Indian Fields township, including Caro village		2,878	2,469
Caro village		2,006	1,701
Juniata township		1,159	1,157
Kingston township, including part of Kingston village		1,385	1,110
Kingston village (part of)		213	----------
Total for Kingston village, in Kingston and Koylton townships.		286	----------
Koylton township, including part of Kingston village		1,047	1,069
Kingston village (part of)		73	----------
Millington township, including Millington village		1,772	1,616
Millington village		638	454
Novesta township		1,073	741
Tuscola township		1,328	1,324
Vassar township, including Vassar village		2,884	2,500
Vassar village		1,832	1,682
Watertown township		1,217	1,308
Wells township		1,035	779
Wisner township		709	472
VAN BUREN COUNTY		33,274	30,541
Almena township		1,016	983
Antwerp township, including Lawton village		2,164	1,922
Lawton village		942	788
Arlington township, including part of Bangor village		1,440	1,549
Bangor village (part of)		60	----------
Total for Bangor village,[1] in Arlington and Bangor townships.		1,021	904
Bangor township, including part of Bangor village		2,482	2,384
Bangor village (part of)		961	----------
Bloomingdale township, including Bloomingdale village and part of Gobleville village.		1,753	1,952
Bloomingdale village		379	380
Gobleville village (part of)		245	----------
Total for Gobleville village, in Bloomingdale and Pine Grove townships.		505	----------
Columbia township, including Breedsville village		1,591	1,551
Breedsville village		236	212
Covert township		1,728	1,381
Decatur township, including Decatur village		2,098	1,789
Decatur village		1,356	1,109
Geneva township		1,559	1,428
Hamilton township		855	966
Hartford township, including Hartford village		2,403	2,430
Hartford village		1,077	1,044
Keeler township		995	1,114
Lawrence township, including Lawrence village		1,683	1,779
Lawrence village		598	564
Paw Paw township, including Paw Paw village		2,457	2,450
Paw Paw village		1,465	1,391
Pine Grove township, including part of Gobleville village		1,524	1,784
Gobleville village (part of)		260	----------
Porter township		1,028	1,091

[1] In 1890 in Bangor township only.
[2] Given in 1890 as in Lodi, Saline, and York townships.
[3] Parts of Greenfield and Hamtramck townships annexed to Detroit city since 1890.

MINOR CIVIL DIVISIONS.		1900	1890
VAN BUREN COUNTY—Continued.			
South Haven township, including South Haven village		5,368	2,924
South Haven village		4,009	1,924
Waverly township		1,130	1,114
WASHTENAW COUNTY		47,761	42,210
Ann Arbor city		14,509	9,431
Ward 1	2,974		
Ward 2	2,338		
Ward 3	2,132		
Ward 4	1,756		
Ward 5	763		
Ward 6	2,606		
Ward 7	1,940		
Ann Arbor township		1,036	1,383
Augusta township		1,739	1,769
Bridgewater township		1,011	1,084
Dexter township		696	702
Freedom township		1,013	1,134
Lima township, including part of Chelsea village		961	991
Chelsea village (part of)		72	26
Total for Chelsea village, in Lima and Sylvan townships		1,635	1,356
Lodi township		1,121	1,264
Lyndon township		665	617
Manchester township, including Manchester village		2,146	2,178
Manchester village		1,209	1,191
Northfield township		1,266	1,210
Pittsfield township		1,050	1,158
Salem township		1,158	1,182
Saline township, including Saline village		1,668	1,659
Saline village[2]		584	706
Scio township, including Dexter village		1,893	1,946
Dexter village		900	879
Sharon township		984	1,014
Superior township		1,039	1,096
Sylvan township, including part of Chelsea village		2,496	2,258
Chelsea village (part of)		1,563	1,330
Webster township		747	863
York township, including part of Milan village		1,952	1,906
Milan village (part of)		706	570
[For total see Milan township, Monroe county.]			
Ypsilanti city		7,378	6,129
Ward 1	1,633		
Ward 2	1,268		
Ward 3	2,135		
Ward 4	845		
Ward 5	1,497		
Ypsilanti township		1,233	1,236
WAYNE COUNTY		348,793	257,114
Brownstown township		2,031	2,321
Canton township		1,218	1,184
Dearborn township, including Dearborn village		2,752	2,346
Dearborn village		844	----------
Detroit city[3]		285,704	205,876
Ward 1	15,849		
Ward 2	12,583		
Ward 3	16,927		
Ward 4	15,995		
Ward 5	19,191		
Ward 6	17,619		
Ward 7	17,663		
Ward 8	17,101		
Ward 9	28,281		
Ward 10	21,180		
Ward 11	18,898		
Ward 12	17,950		
Ward 13	15,177		
Ward 14	13,658		
Ward 15	9,813		
Ward 16	18,605		
Ward 17	9,714		
Ecorse township, including Glennwood and River Rouge villages.		6,675	3,567
Glennwood village		999	----------
River Rouge village		1,748	----------
Gratiot township[4]		1,333	----------
Greenfield township,[3] including part of Highland Park village.		2,360	2,465
Highland Park village (part of)		245	----------
Total for Highland Park village, in Greenfield and Hamtramck townships.		427	----------
Grosspoint township,[4] including Grosspoint and Grosspoint Farms villages.		2,933	3,145
Grosspoint village		343	298
Grosspoint Farms village		817	----------
Hamtramck township,[3] including part of Highland Park village.		3,078	4,025
Highland Park village (part of)		182	----------
Huron township		1,978	1,960
Livonia township		1,460	1,460
Monguagon township, including Trenton village		2,387	1,855
Trenton village		1,167	789
Nankin township, including Wayne village		3,812	3,288
Wayne village		1,361	1,226
Northville township,[5] including Northville village		2,371	----------
Northville village		1,755	1,573

[4] Gratiot township organized from part of Grosspoint township since 1890.
[5] Organized from part of Plymouth township since 1890.

TABLE 4.—POPULATION OF MICHIGAN BY MINOR CIVIL DIVISIONS: 1890 AND 1900—Continued.

MINOR CIVIL DIVISIONS.	1900	1890
WAYNE COUNTY—Continued.		
Plymouth township,[1] including Plymouth village	2,098	3,950
Plymouth village	1,474	1,172
Redford township	1,990	1,866
Romulus township	1,816	1,748
Springwells township, including Delray village	13,034	7,790
Delray village	4,573	----------
Sumpter township	1,495	1,523
Taylor township	1,296	1,216
Van Buren township	1,789	1,712
Wyandotte city	5,183	3,817
Ward 1	1,807	
Ward 2	1,161	
Ward 3	2,215	
WEXFORD COUNTY	16,845	11,278
Antioch township, including part of Sherman village	657	470
Sherman village (part of)	146	125
Total for Sherman village, in Antioch, Hanover, Springville, and Wexford townships.	427	----------
Boon township, including part of Harrietta village	955	764
Harrietta village (part of)	357	----------
Total for Harrietta village,[2] in Boon and Slagle townships	419	335
WEXFORD COUNTY—Continued.		
Cadillac city	5,997	4,461
Ward 1	1,794	
Ward 2	1,751	
Ward 3	1,481	
Ward 4	971	
Cedar Creek township, including Manton village	1,937	1,603
Manton village	895	661
Cherry Grove township	417	216
Clam Lake township	1,009	881
Colfax township	678	463
Greenwood township	375	197
Hanover township, including part of Sherman village	477	209
Sherman village (part of)	166	96
Harring township	322	319
Henderson township	208	138
Liberty township	423	274
Selma township	446	242
Slagle township,[3] including part of Harrietta village	460	----------
Harrietta village (part of)	62	----------
South Branch township	310	176
Springville township,[3] including part of Sherman village	1,222	306
Sherman village (part of)	66	----------
Wexford township, including part of Sherman village	952	559
Sherman village (part of)	49	38

[1] Part taken to form Northville township since 1890.
[2] In 1890 in Boon township only.
[3] Slagle township organized from part of Springville township since 1890.

There are 382 incorporated cities and villages in Michigan, for which the population in 1900 is separately returned, and these incorporated places are presented in table 5 in alphabetical order, being abstracted from table 4, in which they are presented in detail under the counties in which they are severally situated.

TABLE 5.—POPULATION OF THE INCORPORATED CITIES AND VILLAGES OF MICHIGAN: 1890 AND 1900.

CITIES AND VILLAGES.	POPULATION.		CITIES AND VILLAGES.	POPULATION.		CITIES AND VILLAGES.	POPULATION.	
	1900	1890		1900	1890		1900	1890
Addison village	470	425	Cedar Springs village	950	1,035	Farwell village	535	584
Adrian city	9,654	8,756	Centerville village	645	775	Fennville village	454	360
Albion city	4,519	3,763	Central Lake village	1,307	----------	Fenton village	2,408	2,182
Algonac village	1,216	----------	Charlevoix village	2,079	1,496	Fife Lake village	456	394
Allegan village	2,667	2,669	Charlotte city	4,092	3,867	Flint city	13,103	9,803
Alma village	2,047	1,655	Cheboygan city	6,489	6,235	Flushing village	900	965
Almont village	718	717	Chelsea village	1,635	1,356	Forestville village	282	----------
Alpena city	11,802	11,283	Chesaning village	1,244	1,056	Fowler village	426	346
Ann Arbor city	14,509	9,431	Clare city	1,326	1,174	Fowlerville village	946	----------
Armada village	863	638	Clarkston village	360	387	Frankfort village	1,465	1,175
Ashley village	617	711	Clayton village	370	----------	Fraser village	252	----------
Athens village	583	441	Clifford village	339	306	Fremont village	1,331	1,097
Augusta village	541	498	Climax village	398	369	Fruitport village	311	----------
Au Sable city	1,116	4,328	Clinton village	1,038	960	Gagetown village	329	237
Bad Axe village	1,241	842	Clio village	640	577	Gaines village	240	304
Baldwin village	343	429	Coldwater city	6,216	5,247	Galesburg village	689	702
Bancroft village	528	642	Coleman village	1,014	540	Galien village	440	492
Bangor village	1,021	904	Coloma village	687	----------	Garden village	465	458
Baraga village	1,185	----------	Columbiaville village	457	578	Gaylord village	1,561	661
Battle Creek city	18,563	13,197	Concord village	534	580	Gladstone city	3,380	1,337
Bay City	27,628	27,839	Constantine village	1,226	1,346	Gladwin city	775	903
Bear Lake village	448	432	Coopersville village	660	790	Glennwood village	999	----------
Belding city	3,282	1,730	Copemish village	429	----------	Gobleville village	505	----------
Bellaire village	1,157	----------	Corunna city	1,510	1,382	Grand Haven city	4,743	5,023
Bellevue village	1,074	914	Croswell village	606	504	Grand Ledge city	2,161	1,606
Benton Harbor city	6,562	3,692	Croton village	59	125	Grand Rapids city	87,565	60,278
Benzonia village	484	----------	Crystal Falls city	3,231	----------	Grandville village	457	----------
Berrien Springs village	808	745	Custer village	269	----------	Grant village	214	----------
Bessemer city	3,911	2,566	Dansville village	374	366	Grass Lake village	648	617
Big Rapids city	4,686	5,303	Davison village	751	456	Greenville city	3,381	3,056
Birmingham village	1,170	809	Dearborn village	844	----------	Grossepoint village	343	298
Blissfield village	1,268	1,132	Decatur village	1,356	1,109	Grossepoint Farms village	817	----------
Bloomingdale village	379	380	Deckerville village	398	----------	Hancock village	4,050	1,772
Boardman village	298	----------	Deerfield village	440	421	Hanover village	378	363
Boyne village	912	450	Delray village	4,573	----------	Harbor Beach village	1,149	1,046
Boyne Falls village	431	----------	Detroit city	285,704	205,876	Harbor Springs village	1,643	1,052
Breedsville village	236	212	Dexter village	900	879	Harrietta village	419	335
Brighton village	781	741	Douglas village	444	404	Harrison city	647	752
Britton village	345	----------	Dowagiac city	4,151	2,806	Harrisville village	403	987
Bronson village	1,176	875	Dryden village	328	322	Hart village	1,134	757
Brooklyn village	494	596	Dundee village	1,118	1,166	Hartford village	1,077	1,044
Brown City village	603	437	Durand village	2,134	255	Hastings city	3,172	2,972
Buchanan village	1,708	1,994	Eagle village	142	141	Hersey village	327	328
Burlington village	334	304	East Grand Rapids village	466	----------	Hesperia village	474	506
Burr Oak village	744	687	East Jordan village	1,205	731	Highland Park village	427	----------
Byron village	432	413	East Tawas city	1,736	2,200	Hillman village	253	----------
Cadillac city	5,997	4,461	Eaton Rapids city	2,103	1,970	Hillsdale city	4,151	3,915
Caledonia village	427	438	Eau Claire village	281	----------	Holland city	7,790	3,945
Camden village	376	----------	Edmore village	642	735	Holly village	1,419	1,266
Capac village	547	----------	Elkton village	471	----------	Homer village	1,097	1,063
Caro village	2,006	1,701	Elsie village	576	396	Houghton village	3,359	2,062
Carson City village	906	921	Emmet village	265	----------	Howard City village	1,398	1,137
Carsonville village	400	----------	Empire village	609	----------	Howell village	2,518	2,387
Caseville village	507	508	Escanaba city	9,549	6,808	Hubbardston village	450	----------
Casnovia village	277	275	Essexville village	1,639	1,545	Hudson city	2,403	2,178
Cass City village	1,113	813	Evart village	1,360	1,269	Imlay City village	1,122	1,251
Cassopolis village	1,330	1,369	Farmington village	530	320	Ionia city	5,209	4,482

TABLE 5.—POPULATION OF THE INCORPORATED CITIES AND VILLAGES OF MICHIGAN: 1890 AND 1900—Continued.

CITIES AND VILLAGES.	POPULATION.		CITIES AND VILLAGES.	POPULATION.		CITIES AND VILLAGES.	POPULATION.	
	1900	1890		1900	1890		1900	1890
Iron Mountain city	9,242	8,599	Mt. Morris village	1,470	351	St. Clair city	2,543	2,353
Iron River village	1,482	1,117	Mt. Pleasant city	3,662	2,701	St. Ignace city	2,271	2,704
Ironwood city	9,705	7,745	Muir village	566	490	St. Johns village	3,388	3,127
Ishpeming city	13,255	11,197	Munising village	2,014	----------	St. Joseph city	5,155	3,733
Ithaca village	2,020	1,627	Muskegon city	20,818	22,702	St. Louis city	1,989	2,246
Jackson city	25,180	20,798	Muskegon Heights village	1,012	----------	Saline village	584	706
Jonesville village	1,367	1,288	Nashville village	1,164	1,029	Sand Lake village	326	386
Kalamazoo city	24,404	17,853	Naubinway village	87	578	Sanilac Center village	578	403
Kalkaska village	1,304	1,161	Negaunee city	6,935	6,078	Saranac village	768	790
Kingsley village	419	----------	Newaygo village	1,172	1,330	Saugatuck village	707	799
Kingston village	286	----------	New Baltimore village	922	865	Sault Ste. Marie city	10,538	5,760
Laingsburg village	690	654	Newberry village	1,421	1,115	Schoolcraft village	859	836
Lake Ann village	241	----------	New Buffalo village	629	553	Scottville village	554	147
Lake City village	816	663	New Haven village	489	606	Sebewaing village	1,243	719
Lake Linden village	2,597	1,862	Niles city	4,287	4,197	Shelby village	1,081	994
Lake Odessa village	1,037	635	North Adams village	422	504	Shepherd village	635	469
Lakeview village	935	1,024	North Branch village	654	705	Sheridan village	437	----------
L'Anse village	620	655	North Muskegon city	513	1,590	Sherman village	427	----------
Lansing city	16,485	13,102	Northville village	1,755	1,573	Sherwood village	356	447
Lapeer city	3,297	2,753	Norway city	4,170	----------	South Frankfort village	639	----------
Laurium village	5,643	1,159	Oakley village	231	299	South Haven village	4,009	1,924
Lawrence village	598	564	Olivet village	800	790	South Lyon village	657	707
Lawton village	942	788	Onaway village	1,204	----------	Sparta village	1,126	904
Leonard village	335	276	Onekama village	274	----------	Spring Lake village	696	1,168
Le Roy village	375	452	Ontonagon village	1,267	----------	Springport village	559	407
Leslie village	1,114	1,058	Orion village	756	522	Stambaugh village	695	----------
Lexington village	619	712	Oscoda village	1,109	3,593	Standish village	829	611
Linden village	543	552	Otisville village	291	277	Stanton city	1,234	1,352
Lisbon village	187	136	Otsego village	2,073	1,626	Stephenson village	395	456
Litchfield village	645	601	Otter Lake village	212	243	Stevensville village	250	----------
Lowell village	1,736	1,829	Ovid village	1,293	1,423	Stockbridge village	677	497
Ludington city	7,166	7,517	Owosso city	8,696	6,564	Sturgis city	2,465	2,489
Luther village	837	1,084	Oxford village	1,172	1,128	Sunfield village	451	----------
Lyons village	656	612	Palmer village	799	1,011	Suttons Bay village	398	----------
McBain village	709	----------	Parma village	420	490	Tawas City	1,228	1,544
McBride village	289	333	Paw Paw village	1,465	1,391	Tecumseh village	2,400	2,310
Mackinac village	665	750	Pentwater village	1,061	1,510	Tekonsha village	573	570
Mackinaw City village	564	333	Perrinton village	330	349	Thompsonville village	893	----------
Mancelona village	1,226	1,205	Perry village	641	440	Three Oaks village	994	885
Manchester village	1,209	1,191	Petersburg village	468	408	Three Rivers city	3,550	3,131
Manistee city	14,260	12,812	Petoskey city	5,285	2,872	Traverse City	9,407	4,833
Manistique village	4,126	2,940	Pewamo village	446	384	Trenton village	1,167	789
Manton village	895	661	Pierson village	215	215	Tustin village	303	----------
Maple Rapids village	579	533	Pinckney village	500	449	Ubly village	432	----------
Marcellus village	1,025	830	Pinconning village	729	885	Union City village	1,514	1,156
Marine city	3,829	3,268	Plainwell village	1,318	1,414	Unionville village	427	414
Marion village	741	----------	Plymouth village	1,474	1,172	Utica village	562	563
Marlette village	996	----------	Pontiac city	9,769	6,200	Vandalia village	407	423
Marquette city	10,058	9,093	Port Austin village	507	571	Vassar village	1,832	1,682
Marshall city	4,370	3,968	Port Hope village	319	393	Vermontville village	684	730
Mason city	1,828	1,875	Port Huron city	19,158	18,543	Vernon village	536	585
Mayville village	825	728	Portland village	1,874	1,678	Vicksburg village	972	921
Mecosta village	416	472	Port Sanilac village	314	----------	Wakefield village	1,191	----------
Memphis village	586	588	Potterville village	495	505	Warren village	350	----------
Mendon village	777	808	Quincy village	1,563	1,250	Watervliet village	717	----------
Menominee city	12,818	10,630	Reading village	1,096	----------	Wayland village	619	523
Merrill village	459	412	Red Jacket village	4,668	3,073	Wayne village	1,361	1,226
Metamora village	313	314	Reed City village	2,051	1,776	Webberville village	346	404
Middleville village	829	678	Reese village	416	----------	West Bay City	13,119	12,981
Midland city	2,363	2,277	Richland village	312	293	West Branch village	1,412	1,302
Milan village	1,141	917	Richmond village	1,133	1,074	Westphalia village	374	350
Milford village	1,108	1,138	River Rouge village	1,748	----------	White Cloud village	595	743
Millington village	638	454	Rochester village	1,535	900	Whitehall village	1,481	1,903
Minden City village	408	394	Rockford village	711	----------	White Pigeon village	705	961
Monroe city	5,043	5,258	Rogers village	544	431	Williamston village	1,113	1,139
Montague village	998	1,623	Romeo village	1,580	1,687	Woodland village	319	----------
Montrose village	1,512	----------	Roscommon village	465	511	Wyandotte city	5,183	3,817
Morenci village	1,334	1,248	Royal Oak village	468	----------	Yale village	1,125	937
Morley village	334	485	Saginaw city	42,345	46,322	Ypsilanti city	7,378	6,129
Morrice village	476	422	St. Charles village	1,317	----------	Zeeland village	1,326	785
Mt. Clemens city	6,576	4,748						

Of the above named 382 incorporated places 87 have more than 2,000 inhabitants, and of these 46 have less than 5,000; 22 have more than 5,000 and less than 10,000; 12 have more than 10,000 and less than 20,000; 2 have more than 20,000 and less than 25,000; and 5 have more than 25,000, namely, Detroit, with 285,704; Grand Rapids, with 87,565; Saginaw, with 42,345; Bay City, with 27,628; and Jackson, with 25,180 inhabitants.

For the 5 cities which have a population in 1900 of more than 25,000, a summary is presented in table 6, showing their population from 1820 to 1900, inclusive, so far as it is separately stated in the census reports at each decennial period. Table 7, which immediately follows, shows for each city the increase or decrease in population by number and per cent during each of the ten-year periods.

TABLE 6.—POPULATION OF THE PRINCIPAL CITIES OF MICHIGAN: 1820 TO 1900.

CITIES.	1900	1890	1880	1870	1860	1850	1840	1830	1820
Bay City	27,628	27,839	20,693	7,064	1,583	----------	----------	----------	----------
Detroit city	285,704	205,876	116,340	79,577	45,619	21,019	9,102	2,222	1,422
Grand Rapids city	87,565	60,278	32,016	16,507	8,085	2,686	----------	----------	----------
Jackson city	25,180	20,798	16,105	11,447	4,799	2,363	----------	----------	----------
Saginaw city	42,345	46,322	10,525	7,460	1,699	917	837	----------	----------

TABLE 7.—INCREASE IN POPULATION OF THE PRINCIPAL CITIES OF MICHIGAN: 1820 TO 1900.

CITIES.	INCREASE FROM 1890 TO 1900.		INCREASE FROM 1880 TO 1890.		INCREASE FROM 1870 TO 1880.		INCREASE FROM 1860 TO 1870.		INCREASE FROM 1850 TO 1860.		INCREASE FROM 1840 TO 1850.		INCREASE FROM 1830 TO 1840.		INCREASE FROM 1820 TO 1830.	
	Number.	Per cent.	Number.	Per cent.	Number.	Per cent.	Number.	Per cent.	Number.	Per cent.	Number.	Per cent.	Number.	Per cent.	Number.	Per cent.
Bay City	[1] 211	[1] 0.8	7,146	34.5	13,629	192.9	5,481	346.2	------	------	------	------	------	------	------	------
Detroit city	79,828	38.8	89,536	77.0	36,763	46.2	33,958	74.4	24,600	117.0	11,917	130.9	6,880	309.6	800	56.3
Grand Rapids city	27,287	45.3	28,262	88.3	15,509	94.0	8,422	104.2	5,399	201.0	------	------	------	------	------	------
Jackson city	4,382	21.1	4,693	29.1	4,658	40.7	6,648	138.5	2,436	103.1	------	------	------	------	------	------
Saginaw city	[1] 3,977	[1] 8.6	35,797	340.1	3,065	41.1	5,761	339.1	782	85.3	80	9.6	------	------	------	------

[1] Decrease.

From the foregoing tables it appears that Detroit was first enumerated in 1820, when its population was 1,422. In three decades it had increased to 21,019, and subsequently advanced rapidly to its present rank among cities with a population of 285,704. The numerical increase, as well as the percentage of increase, in the population of Detroit during the last decade is somewhat less than that for the ten years immediately preceding. Grand Rapids and Jackson first appeared in the census reports of 1850, with 2,686 and 2,363 inhabitants, respectively. During the last decade, Grand Rapids has increased in population from 60,278 to 87,565, or 45.3 per cent, which is the largest percentage of gain attained by any of the principal cities of Michigan during the last decade. Jackson has increased from 20,798 to 25,180, or 21.1 per cent. Both Bay City and Saginaw have suffered a slight loss in population since 1890.

William Rhodes Davis

Director of the Census.

Twelfth Census of the United States.

CENSUS BULLETIN.

No. 30. WASHINGTON, D. C. January 16, 1901.

POPULATION OF MINNESOTA BY COUNTIES AND MINOR CIVIL DIVISIONS.

This bulletin, prepared under the direction of Mr. WILLIAM C. HUNT, chief statistician for population, gives the aggregate population of Minnesota by counties and minor civil divisions, according to the official count of the returns of the Twelfth Census, taken as of June 1, 1900.

Minnesota was organized as a territory March 3, 1849, and admitted as a state May 11, 1858. Table 1 shows the population of Minnesota at each census from 1850 to 1900, inclusive, together with the increase by number and per cent during each decade.

TABLE 1.—POPULATION OF MINNESOTA: 1850 TO 1900.

CENSUS YEARS.	Population.	INCREASE.	
		Number.	Per cent.
1900	1,751,394	449,568	34.5
1890	1,301,826	521,053	66.7
1880	780,773	341,067	77.6
1870	439,706	267,683	155.6
1860	172,023	165,946	2,730.7
1850	6,077		

The population of the state in 1900 is 1,751,394 as compared with a population in 1890 of 1,301,826, showing an increase since 1890 of 449,568, or 34.5 per cent. A part of this increase is due to the fact that there were 8,208 Indians and 249 other persons, or a total of 8,457 persons, on Indian reservations, etc., in Minnesota, who were specially enumerated in 1890 under the provisions of the census act, but were not included in the general population of the state at that census. The increase of 34.5 per cent, though materially less than that of earlier decades, represents in fact a large accession to the population of a state which has been distinguished for its rapid growth throughout its brief history. Attention is particularly arrested by the influx of population to this territory during the decade from 1850 to 1860, when the number of inhabitants increased from 6,077 to 172,023, or 2,730.7 per cent.

The population of Minnesota in 1900 is more than 288 times as large as that given for 1850, the first census in which the population of the territory, now comprising the state, was enumerated.

The total land surface of Minnesota is, approximately, 79,205 square miles, the average number of persons to the square mile at the censuses of 1890 and 1900 being as follows: 1890, 16.4; 1900, 22.1.

Table 2 shows the population of Minnesota by counties at each census from 1850 to 1900, inclusive, while table 3, which immediately follows, shows, for each county, the increase by number and per cent during the ten years from 1890 to 1900.

TABLE 2.—POPULATION OF MINNESOTA BY COUNTIES: 1850 TO 1900.

COUNTIES.	1900	1890	1880	1870	1860	1850
The State	1,751,394	1,301,826	780,773	439,706	172,023	6,077
Aitkin	6,743	2,462	366	178	2	
Anoka [1]	11,313	9,884	7,108	3,940	2,106	
Becker	14,375	9,401	5,218	308	386	
Beltrami	11,030	312	10	80		
Benton	9,912	6,284	3,012	1,558	627	418
Bigstone [2]	8,731	5,722	3,688	24		
Blue Earth	32,263	29,210	22,889	17,302	4,803	
Breckinridge [3]					79	
Brown	19,787	15,817	12,018	6,396	2,339	
Buchanan [4]					26	
Carlton	10,017	5,272	1,230	286	51	
Carver	17,544	16,532	14,140	11,586	5,106	
Cass [5]	7,777	1,247	486	380	150	
Chippewa [2]	12,499	8,555	5,408	1,467		
Chisago	13,248	10,359	7,982	4,358	1,743	
Clay [6]	17,942	11,517	5,887	92		
Cook	810	98	65			
Cottonwood	12,069	7,412	5,533	534	12	
Crow Wing [7]	14,250	8,852	2,319	200	269	
Dakota	21,733	20,240	17,391	16,312	9,093	584
Dodge	13,340	10,864	11,344	8,598	3,797	
Douglas	17,964	14,606	9,130	4,239	195	
Faribault	22,055	16,708	13,016	9,940	1,335	
Fillmore	28,238	25,966	28,162	24,887	13,542	
Freeborn	21,838	17,962	16,069	10,578	3,367	
Goodhue	31,137	28,806	29,651	22,618	8,977	
Grant	8,935	6,875	3,004	340		
Hennepin	228,340	185,294	67,013	31,566	12,849	
Houston	15,400	14,653	16,332	14,936	6,645	
Hubbard [8]	6,578	1,412				
Isanti	11,675	7,607	5,063	2,035	284	
Itasca	4,573	743	124	96	51	97
Jackson	14,793	8,924	4,806	1,825	181	
Kanabec	4,614	1,579	505	93	30	
Kandiyohi [9]	18,416	13,997	10,159	1,760	76	
Kittson [10]	7,889	5,387	905	64	1,612	1,134
Lac qui Parle [11]				145		
Lac qui Parle	14,289	10,382	4,891			
Lake	4,654	1,299	106	135	248	
Lesueur	20,234	19,057	16,103	11,607	5,318	
Lincoln	8,966	5,691	2,945			
Lyon	14,591	9,501	6,257			
McLeod	19,595	17,026	12,342	5,643	1,286	
Mankahta [12]						158
Manomin [1]					136	
Marshall	15,698	9,130	992			
Martin	16,936	9,403	5,249	3,867	151	
Meeker	17,753	15,456	11,739	6,090	928	
Millelacs	8,066	2,845	1,501	1,109	73	
Monongalia [9]				3,161	350	
Morrison	22,891	13,325	5,875	1,681	618	
Mower	22,335	18,019	16,799	10,447	3,217	
Murray	11,911	6,692	3,604	209	29	
Nicollet	14,774	13,382	12,333	8,362	3,773	
Nobles	14,932	7,958	4,435	117	35	
Norman [13]	15,045	10,618				
Olmsted	23,119	19,806	21,543	19,793	9,524	
Ottertail	45,375	34,232	18,675	1,968	240	
Pierce [2]					11	
Pine [4]	11,546	4,052	1,365	348	92	
Pipestone	9,264	5,132	2,092			
Polk [13]	35,429	30,192	11,433	([14])	240	
Pope [2]	12,577	10,032	5,874	2,691		
Ramsey	170,554	139,796	45,890	23,085	12,150	2,227
Red Lake [13]	12,195					
Redwood	17,261	9,386	5,375	1,829		
Renville	23,693	17,099	10,791	3,219	245	
Rice	26,080	23,968	22,481	16,083	7,543	
Rock	9,668	6,817	3,669	138	23	
Roseau [15]	6,994					
St. Louis	82,932	44,862	4,504	4,561	406	
Scott	15,147	13,831	13,516	11,042	4,595	
Sherburne	7,281	5,908	3,855	2,050	723	
Sibley	16,862	15,199	10,637	6,725	3,609	
Stearns	44,464	34,844	21,956	14,206	4,505	
Steele	16,524	13,232	12,460	8,271	2,863	
Stevens [2]	8,721	5,251	3,911	174		
Swift [11]	13,503	10,161	7,473			
Todd	22,214	12,930	6,133	2,036	430	
Traverse	7,573	4,516	1,507	13		
Wabasha	18,924	16,972	18,206	15,859	7,228	243
Wadena	7,921	4,053	2,080	8		
Wahuata [12]						160
Waseca	14,760	13,313	12,385	7,854	2,601	
Washington	27,808	25,992	19,563	11,809	6,123	1,056
Watonwan	11,496	7,746	5,104	2,426		
Wilkin [16]	8,080	4,346	1,906	295	40	
Winona	35,686	33,797	27,197	22,319	9,208	
Wright	29,157	24,164	18,104	9,457	3,729	
Yellow Medicine	14,602	9,854	5,884			
White Earth Indian reservation.	3,486					

[1] Manomin annexed to Anoka in 1870.
[2] Bigstone, Chippewa, Pope, and Stevens organized from Pierce between 1860 and 1870.
[3] Part taken to form Clay in 1862 and remainder annexed to Wilkin in 1868.
[4] Buchanan annexed to Pine between 1860 and 1870.
[5] Part taken to form Hubbard in 1883 and parts annexed to Crow Wing and Hubbard since 1890.
[6] Organized from part of Breckinridge in 1862.
[7] Part of Cass annexed since 1890.
[8] Organized from part of Cass in 1883, and part of Cass annexed since 1890.
[9] Monongalia annexed to Kandiyohi in 1870.
[10] Name changed from Pembina in 1878. Part taken to form Roseau in 1895.
[11] Lac qui Parle annexed to Swift and other counties in 1870.
[12] No records by which to account for its disappearance.
[13] Parts of Polk taken to form Norman in 1881 and Red Lake in 1897.
[14] No returns.
[15] Organized from part of Kittson in 1895.
[16] Name changed from Toombs to Andy Johnson and from Andy Johnson to Wilkin in 1868. Breckinridge annexed in 1868.

TABLE 3.—INCREASE IN POPULATION OF MINNESOTA BY COUNTIES: 1890 TO 1900.

COUNTIES.	INCREASE.		COUNTIES.	INCREASE.	
	Number.	Per cent.		Number.	Per cent.
The State	449,568	34.5	Marshall	6,568	71.9
			Martin	7,533	80.1
			Meeker	2,297	14.9
Aitkin	4,281	173.9	Millelacs	5,221	183.5
Anoka	1,429	14.5	Morrison	9,566	71.8
Becker	4,974	52.9	Mower	4,316	24.0
Beltrami	10,718	3,435.3	Murray	5,219	78.0
Benton	3,628	57.7	Nicollet	1,392	10.4
Bigstone	3,009	52.6	Nobles	6,974	87.6
Blue Earth	3,053	10.5	Norman	4,427	41.7
Brown	3,970	25.1	Olmsted	3,313	16.7
Carlton	4,745	90.0	Ottertail	11,143	32.6
Carver	1,012	6.1	Pine	7,494	184.9
Cass	6,530	523.7	Pipestone	4,132	80.5
Chippewa	3,944	46.1	Polk	5,237	17.3
Chisago	2,889	27.9	Pope	2,545	25.4
Clay	6,425	55.8	Ramsey	30,758	22.0
Cook	712	726.5	Red Lake	12,195	----------
Cottonwood	4,657	62.8	Redwood	7,875	83.9
Crow Wing	5,398	61.0	Renville	6,594	38.6
Dakota	1,493	7.4	Rice	2,112	8.8
Dodge	2,476	22.8	Rock	2,851	41.8
Douglas	3,358	23.0	Roseau	6,994	----------
Faribault	5,347	32.0	St. Louis	38,070	84.9
Fillmore	2,272	8.7	Scott	1,316	9.5
Freeborn	3,876	21.6	Sherburne	1,373	23.2
Goodhue	2,331	8.1	Sibley	1,663	10.9
Grant	2,060	30.0	Stearns	9,620	27.6
Hennepin	43,046	23.2	Steele	3,292	24.9
Houston	747	5.1	Stevens	3,470	66.1
Hubbard	5,166	365.9	Swift	3,342	32.9
Isanti	4,068	53.5	Todd	9,284	71.8
Itasca	3,830	515.5	Traverse	3,057	67.7
Jackson	5,869	65.8	Wabasha	1,952	11.5
Kanabec	3,035	192.2	Wadena	3,868	95.4
Kandiyohi	4,419	31.6	Waseca	1,447	10.9
Kittson	2,502	46.4	Washington	1,816	7.0
Lac qui Parle	3,907	37.6	Watonwan	3,750	48.4
Lake	3,355	258.3	Wilkin	3,734	85.9
Lesueur	1,177	6.2	Winona	1,889	5.6
Lincoln	3,275	57.5	Wright	4,993	20.7
Lyon	5,090	53.6	Yellow Medicine	4,748	48.2
McLeod	2,569	15.1	White Earth Indian reservation	3,486	----------

The following territorial changes in the counties of Minnesota have been made since 1890: Red Lake organized from part of Polk; Roseau organized from part of Kittson; and parts of Cass annexed to Crow Wing and Hubbard.

All of the 82 counties in the state have increased in population during the decade, the counties showing more than 100 per cent of increase being Beltrami, 3,435.3 per cent; Cook, 726.5 per cent; Cass, 523.7 per cent; Itasca, 515.5 per cent; Hubbard, 365.9 per cent; Lake, 258.3 per cent; Kanabec, 192.2 per cent; Pine, 184.9 per cent; Millelacs, 183.5 per cent; and Aitkin, 173.9 per cent. There are also 24 counties which have increased in population more than 50 per cent but less than 100 per cent during the last ten years.

Table 4 shows the population of Minnesota by minor civil divisions, so far as it was separately returned at the censuses of 1890 and 1900.

TABLE 4.—POPULATION OF MINNESOTA BY MINOR CIVIL DIVISIONS: 1890 AND 1900—Continued.

MINOR CIVIL DIVISIONS.	1900	1890
AITKIN COUNTY [1]	6,743	2,462
Aitkin township	650	
Aitkin village	1,719	737
Beaver township	123	
Farm Island township	404	
Glen township	160	
Hazelton township	206	
Kimberly township	208	
Lakeside township	184	
McGregor township	161	
Malmo township	151	
Morrison township	242	
Nordland township	513	
Spencer township	315	
Township 43, range 22	38	
Township 43, range 23	23	
Township 43, range 24	99	
Township 44, range 22	3	
Township 44, range 23	24	
Township 44, range 24	107	
Township 45, range 22	70	
Township 45, range 23	15	
Township 45, range 24	19	
Township 46, range 23	99	
Township 46, range 24	38	
Township 47, range 22	65	
Township 47, range 23	43	
Township 47, range 24	73	
Township 48, range 22	54	
Township 48, range 24	55	
Township 48, range 25	85	
Township 48, range 27	15	
Township 49, range 22	11	
Township 49, range 23	115	
Township 49, range 24	33	
Township 49, range 25	184	
Township 49, range 26	37	
Township 49, range 27	27	
Township 50, range 22	8	
Township 50, range 23	14	
Township 50, range 24	50	
Township 50, range 26	17	
Township 50, range 27	13	
Township 51, range 23	4	
Township 51, range 24	31	
Township 51, range 25	3	
Township 51, range 26	46	
Township 51, range 27	16	
Township 52, range 23	135	
Township 52, range 25	11	
Township 52, range 26	15	
Township 52, range 27	12	
ANOKA COUNTY	11,313	9,884
Anoka city	3,769	4,252
Ward 1 — 1,192		
Ward 2 — 1,190		
Ward 3 — 1,387		
Anoka township	382	360
Bethel township	617	419
Blaine township	374	205
Burns township	920	650
Centerville township	1,175	1,134
Columbia Heights village [2]	123	
Columbus township	484	262
Fridley township [2]	443	476
Grow township	721	485
Ham Lake township	505	384
Linwood township	333	242
Oak Grove township	494	293
Ramsey township	490	398
St. Francis township	483	324
BECKER COUNTY	14,375	[3] 9,401
Atlanta township	510	345
Audubon township	684	574
Audubon village	349	159
Burlington township [4]	368	603
Carsonville township [5]	202	432
Cormorant township	554	504
Cuba township	524	470
Detroit village	2,060	1,510
Erie township	297	263
Evergreen township	337	146
Frazee village [4]	1,000	
Grand Park township [6]	104	97
Green Valley township [7]	223	123

[1] Comparison with population for 1890 can not be made; information as to changes in minor civil divisions incomplete.
[2] Columbia Heights village organized from part of Fridley township since 1890.
[3] Includes population (224) of township 141, range 36, and part of White Earth Indian reservation.
[4] Frazee village organized from part of Burlington township since 1890.
[5] Osage township organized from part of Carsonville township since 1890.
[6] Returned as township 140, range 39, in 1890.

MINOR CIVIL DIVISIONS.	1900	1890
BECKER COUNTY—Continued.		
Hamden township	532	437
Height of Land township	300	218
Holmesville township	304	141
Lake Eunice township	713	479
Lake Park township [8]	670	[9] 564
Lake Park village [8]	570	349
Lakeview township	477	318
Osage township [5]	408	
Richwood township	616	513
Runeberg township	404	276
Shell Lake township [10]	238	
Silver Leaf township	397	142
Spruce Grove township	416	157
Toad Lake township [11]	260	57
Two Inlets township [12]	207	
Walworth township	500	300
Wolf Lake township [7]	151	
BELTRAMI COUNTY [13]	11,030	312
Bear Creek township	237	
Bemidji township	295	
Bemidji village	2,183	
Black Duck township	121	
Buzzele township	172	
Copley township, including Bagley village	509	
Bagley village	248	
Dewey township	245	
Dudley township	138	
Eddy township	419	
Frohn township	207	
Grant Valley township	232	
Hagali township	72	
Itasca township	150	
Lammers township, including Solway village	268	
Solway village	177	
Langor township	150	
Leon township	273	
Liberty township	165	
Maple Ridge township	33	
Moose Creek township	211	
Nebish township	119	
Pine Lake township	393	
Popple township	462	
Port Hope township	111	
Shevlin township, including Shevlin village	332	
Shevlin village	172	
Silver Creek township	341	
Turtle Lake township	177	
Winsor township	344	
Township 143, range 36	18	
Township 146, range 35	97	
Township 147, range 30 [14]	45	
Township 147, range 31 [14]	6	
Township 147, range 32	100	
Township 147, range 33	114	
Township 148, range 30	4	
Township 148, range 31	14	
Township 149, range 30	54	
Township 149, range 35	42	
Township 149, range 36	128	
Township 150, range 30	52	
Township 150, range 32	23	
Township 150, range 34 [14]	4	
Township 150, range 35 [14]	25	
Township 150, range 37 [14]	117	
Township 151, range 30	2	
Township 151, range 31	21	
Township 151, range 32 [14]	17	
Township 151, range 38 [14]	59	
Township 152, range 31	12	
Township 152, range 32 [14]	9	
Township 153, range 30	6	
Township 153, range 32 [14]	8	
Township 154, range 30	8	
Township 155, range 30	8	
Township 160, range 30	59	
Township 161, range 31	36	
Township 161, range 32	21	
Township 162, range 32	4	
Township 162, range 33	6	
Township 163, range 33	21	
Township 163, range 34	5	
Township 164, range 34	6	
Garden Island	12	
Chippewa Indian reservation (part of)	63	
Total for Chippewa Indian reservation, in Beltrami, Cass, and Itasca counties.	1,282	
Red Lake Indian reservation	1,450	

[7] Wolf Lake township organized from part of Green Valley township since 1890.
[8] Lake Park village, formerly in Lake Park township, made independent since 1890.
[9] Exclusive of population of Lake Park village.
[10] Formed from unorganized territory since 1890.
[11] Returned as township 139, range 38, in 1890.
[12] Organized from townships 141 and 142, range 36, since 1890.
[13] Not returned by townships in 1890.
[14] Exclusive of Indian reservation.

TABLE 4.—POPULATION OF MINNESOTA BY MINOR CIVIL DIVISIONS: 1890 AND 1900—Continued.

MINOR CIVIL DIVISIONS.	1900	1890
BENTON COUNTY	9,912	6,284
Alberta township	784	566
Gilmanton township	1,282	648
Glendorado township	644	297
Graham township [1]	474	----------
Granite Ledge township	279	134
Langola township [1]	507	785
Mayhew Lake township	877	336
Maywood township	825	284
Minden township	537	370
Rice village [1]	232	----------
St. Cloud city (wards 5 and 6)	913	793
Total for St. Cloud city, in Benton, Sherburne, and Stearns counties.	8,663	7,686
Ward 1 — 1,836		
Ward 2 — 1,440		
Ward 3 — 1,454		
Ward 4 — 2,610		
Ward 5 — 282		
Ward 6 — 631		
Ward 7 — 410		
St. George township	750	528
Sauk Rapids township	191	216
Sauk Rapids village	1,391	1,185
Watab township	226	147
BIGSTONE COUNTY	8,731	5,722
Akron township	695	345
Almond township [2]	512	450
Artichoke township	524	370
Beardsley village [3]	449	----------
Bigstone township	374	265
Browns Valley township [3]	320	486
Clinton village [2]	346	----------
Graceville township	341	341
Graceville village	856	508
Malta township	355	279
Moonshine township	330	198
Odessa township [4]	452	334
Odessa village [4]	204	----------
Ortonville city (part of)	1,191	768
Total for Ortonville city, in Bigstone and Lac qui Parle counties.	1,247	----------
Ortonville township	176	113
Otrey township	379	290
Prior township	795	652
Tokua township	462	323
BLUE EARTH COUNTY	32,263	29,210
Amboy village	452	215
Beauford township	706	725
Butternut Valley township	661	659
Cambria township	303	356
Ceresco township	588	560
Danville township	681	738
Decoria township	994	1,011
Garden City township	918	774
Good Thunder village [5]	505	----------
Jamestown township [6]	458	861
Judson township	695	676
Lake Crystal village	1,215	824
Leroy township	1,437	1,576
Lime township	650	610
Lincoln township	586	458
Lyra township [5]	794	1,159
McPherson township	1,114	1,242
Madison Lake village [6]	300	----------
Mankato city	10,599	8,838
Ward 1 — 2,084		
Ward 2 — 2,053		
Ward 3 — 1,572		
Ward 4 — 1,787		
Ward 5 — 2,106		
Ward 6 — 997		
Mankato township	1,367	1,364
Mapleton township	543	610
Mapleton village	1,008	607
Medo township	773	865
Pleasant Mound township	736	688
Rapidan township	1,075	1,060
Shelby township	819	728
South Bend township	620	547
Sterling township	663	730
Vernon township [7]	712	729
Vernon Center village [7]	311	----------

[1] Graham township and Rice village organized from parts of Langola township since 1890.
[2] Clinton village organized from part of Almond township since 1890.
[3] Beardsley village organized from part of Browns Valley township since 1890.
[4] Odessa village organized from part of Odessa township since 1890.
[5] Good Thunder village organized from part of Lyra township since 1890.
[6] Madison Lake village organized from part of Jamestown township since 1890.
[7] Vernon Center village organized from part of Vernon township since 1890.
[8] Includes population (417) of Barnum village, given as independent in 1890.
[9] Organized from part of Mahtowa township since 1890.
[10] Organized from parts of Mahtowa and Moose Lake townships since 1890.
[11] Organized from part of Moose Lake township since 1890.

MINOR CIVIL DIVISIONS.	1900	1890
BROWN COUNTY	19,787	15,817
Albin township	629	600
Bashaw township	715	410
Burnstown township	591	517
Cottonwood township	694	697
Eden township	771	878
Home township	983	1,056
Lake Hanska township	942	742
Leavenworth township	578	431
Linden township	753	762
Milford township	713	751
Mulligan township	507	393
New Ulm city	5,403	3,741
Ward 1 — 1,874		
Ward 2 — 1,590		
Ward 3 — 1,939		
North Star township	524	366
Prairieville township	773	730
Sigel township	655	680
Sleepy Eye village	2,046	1,513
Springfield village	1,511	716
Stark township	604	623
Stately township	395	211
CARLTON COUNTY	10,017	[8] 5,272
Atkinson township [9]	239	----------
Barnum township, [10] including Barnum village	884	----------
Barnum village	391	417
Carlton village	449	612
Kalevala township [11]	333	----------
Knife Falls township, including Cloquet village	3,832	[12] 2,580
Cloquet village	3,072	2,530
Mahtowa township [13]	320	194
Moose Lake township, [14] including Moose Lake village	921	[15] 643
Moose Lake village	354	169
Red Clover township [11]	391	----------
Split Rock township [11]	385	----------
Thomson township [16]	498	586
Thomson village [16]	207	----------
Twin Lakes township	1,191	240
Fond du Lac Indian reservation	367	----------
CARVER COUNTY	17,544	16,532
Benton township	1,191	1,175
Benton village	52	39
Camden township	1,533	1,421
Carver township, coextensive with Carver village	583	625
Chanhassen township [17]	1,219	1,202
Chanhassen village [17]	175	----------
Chaska city [18]	2,165	2,210
Ward 1 — 749		
Ward 2 — 679		
Ward 3 — 737		
Chaska township	169	366
Cologne village	238	193
Dahlgren township	1,117	1,146
Hancock township	550	550
Hollywood township	1,243	1,042
Laketown township	1,109	1,007
Norwood village	500	385
San Francisco township	610	667
Waconia township	1,191	1,206
Waconia village	728	441
Watertown township	1,161	1,102
Watertown village	490	362
Young America township, including Hamburg village	1,202	1,106
Hamburg village	136	----------
Young America village	318	287
CASS COUNTY [19]	7,777	1,247
Becker township	246	----------
Byron township	328	----------
Cass Lake village	546	----------
Lothrop village	38	----------
Walker village	500	----------
Township 133, range 29 (part of)	171	----------
Township 133, range 30 (part of)	258	----------
Township 133, range 31 (part of)	219	----------
Township 134, range 30	128	----------
Township 134, range 31	322	----------
Township 135, range 29 (part of)	96	----------
Township 135, range 30	135	----------
Township 135, range 31	206	----------
Township 136, range 29 (part of)	100	----------

[12] Includes population of Cloquet village, given as independent in 1890.
[13] Parts taken to form Atkinson township and part of Barnum township since 1890.
[14] Parts taken to form Kalevala, Red Clover, and Split Rock townships, and part of Barnum township since 1890.
[15] Includes population of Moose Lake village, given as independent in 1890
[16] Thomson village organized from part of Thomson township since 1890.
[17] Chanhassen village organized from part of Chanhassen township since 1890.
[18] Incorporated as a city since 1890.
[19] Parts annexed to Crow Wing and Hubbard counties since 1890. Not returned by townships in 1890.

TABLE 4.—POPULATION OF MINNESOTA BY MINOR CIVIL DIVISIONS: 1890 AND 1900—Continued.

MINOR CIVIL DIVISIONS.	1900	1890
CASS COUNTY—Continued.		
Township 136, range 30	183	----------
Township 136, range 31	98	----------
Township 136, range 32	248	----------
Township 137, range 29 (part of)	235	----------
Township 137, range 30	153	----------
Township 137, range 31	102	----------
Township 137, range 32	82	----------
Township 138, range 29 (part of)	55	----------
Township 138, range 30	95	----------
Township 138, range 31	11	----------
Township 138, range 32	126	----------
Township 139, range 25	12	----------
Township 139, range 26	5	----------
Township 139, range 27	1	----------
Township 139, range 29	72	----------
Township 139, range 30	35	----------
Township 139, range 31	44	----------
Township 140, range 25	13	----------
Township 140, range 27	2	----------
Township 140, range 28	14	----------
Township 140, range 29	18	----------
Township 140, range 30	134	----------
Township 140, range 31	34	----------
Township 141, range 25	2	----------
Township 141, range 26	4	----------
Township 141, range 27 [1]	5	----------
Township 141, range 30 [1]	12	----------
Township 141, range 31 [1]	6	----------
Township 142, range 25	37	----------
Township 142, range 26	7	----------
Township 142, range 27 [1]	5	----------
Township 142, range 31 [1]	66	----------
Township 143, range 25 (part of)	35	----------
Township 143, range 26	15	----------
Township 143, range 27 [1]	14	----------
Township 143, range 28 [1]	27	----------
Township 144, range 25 (part of)	17	----------
Township 144, range 26 [1]	18	----------
Township 144, range 28 [1]	61	----------
Chippewa Indian reservation (part of) [For total see Beltrami county.]	1,139	----------
Leech Lake Indian reservation	1,001	----------
White Oak Point Indian reservation	241	----------
CHIPPEWA COUNTY	12,499	8,555
Big Bend township	622	622
Clara City village [2]	465	----------
Crate township	510	268
Grace township	364	165
Granite Falls city (part of) [3]	266	----------
Total for Granite Falls city, in Chippewa and Yellow Medicine counties.	1,214	----------
Granite Falls township	536	759
Havelock township	500	226
Kragero township [4]	697	880
Leenthrop township	613	509
Lone Tree township	504	185
Louriston township	500	271
Mandt township	646	450
Milan village [4]	396	----------
Montevideo village	2,146	1,437
Ward 1	1,129	
Ward 2	1,017	
Rheiderland township [2]	492	248
Rosewood township	631	631
Sparta township	820	821
Stoneham township, including Maynard village	765	362
Maynard village	245	----------
Tunsburg township [5]	559	631
Watson village [5]	167	----------
Woods township	300	90
CHISAGO COUNTY	13,248	10,359
Amador township	595	453
Chisago Lake township [6]	1,728	1,561
Fish Lake township	1,104	957
Franconia township	941	[7] 1,068
Harris village	710	504
Lent township	453	245
Lindstrom village [6]	385	----------
Nessel township	1,288	1,065
North Branch village	1,211	685
Rush City village	987	707
Rushseba township	773	529
Shafer township	896	812
Sunrise township	890	626
Taylors Falls village	535	567
Wyoming township	752	580

MINOR CIVIL DIVISIONS.	1900	1890
CLAY COUNTY	17,942	11,517
Alliance township	401	183
Barnesville city	1,326	1,069
Barnesville township	275	141
Cromwell township	376	161
Eglon township	659	652
Elkton township	269	141
Elmwood township	520	368
Felton township [8]	355	232
Flowing township [8]	200	----------
Georgetown township	600	448
Glyndon township	243	104
Glyndon village	250	275
Goose Prairie township	474	270
Hagen township	376	213
Hawley township	373	258
Hawley village	536	270
Highland Grove township	724	523
Holy Cross township	426	156
Humboldt township	303	268
Keene township	359	199
Kragness township	432	249
Kurtz township [9]	268	----------
Moland township	388	356
Moorhead city	3,730	2,088
Ward 1	769	
Ward 2	989	
Ward 3	949	
Ward 4	1,023	
Moorhead township [9]	226	294
Morken township	327	232
Oakport township	276	176
Parke township	676	403
Riverton township [10]	238	296
Skree township	449	300
Spring Prairie township [10]	283	----------
Tansem township	616	614
Ulen township [11]	447	430
Ulen village [11]	317	----------
Viding township	224	148
COOK COUNTY [12]	810	98
Grand Marais township	308	----------
Hovland township	72	----------
Maple Hill township	126	----------
Tofte township	179	----------
Township 63, north, range 6, east (Sheep Island)	4	----------
Township 64, north, range 6, east (Francis Island)	10	----------
Township 64, north, range 7, east	3	----------
Grand Portage (Pigeon River) Indian reservation	108	----------
COTTONWOOD COUNTY	12,069	7,412
Amboy township	489	222
Amo township	385	173
Ann township	500	338
Carson township	623	556
Dale township	455	213
Delton township	360	298
Germantown township	512	374
Great Bend township	435	274
Highwater township	627	511
Lakeside township	703	395
Midway township [13]	607	----------
Mountain Lake township [13]	561	884
Mountain Lake village	959	323
Rose Hill township	535	407
Selma township	427	310
Southbrook township	350	263
Springfield township	361	272
Storden township	548	356
Westbrook township	688	408
Windom village	1,944	835
CROW WING COUNTY [14]	14,250	8,852
Brainerd city	7,524	5,703
Ward 1	1,125	
Ward 2	1,824	
Ward 3	2,017	
Ward 4	1,267	
Ward 5	1,291	
Crow Wing township	291	----------
Daggett Brook township	477	----------
Deerwood township	493	----------
Garrison township	301	----------
Long Lake township	524	----------
Maple Grove township	268	----------

[1] Exclusive of Indian reservation.
[2] Clara City village organized from part of Rheiderland township since 1890.
[3] That part of Granite Falls city in Chippewa county not separately returned in 1890.
[4] Milan village organized from part of Kragero township since 1890.
[5] Watson village organized from part of Tunsburg township since 1890.
[6] Lindstrom village organized from part of Chisago Lake township since 1890.
[7] Includes population (252) of Franconia village, not incorporated, but returned as independent in 1890.
[8] Flowing township organized from part of Felton township since 1890.
[9] Kurtz township organized from part of Moorhead township since 1890.
[10] Spring Prairie township organized from part of Riverton township since 1890.
[11] Ulen village organized from part of Ulen township since 1890.
[12] Not returned by townships in 1890.
[13] Midway township organized from part of Mountain Lake township since 1890.
[14] Part of Cass county annexed since 1890. Comparison with population for 1890 can not be made; information as to changes in minor civil divisions incomplete.

TABLE 4.—POPULATION OF MINNESOTA BY MINOR CIVIL DIVISIONS: 1890 AND 1900—Continued.

MINOR CIVIL DIVISIONS.		1900	1890
CROW WING COUNTY—Continued.			
Oak Lawn township		344	----------
St. Mathias township		439	----------
Township 43, range 32 (fractional)		293	----------
Township 44, range 32 (fractional)		59	----------
Township 45, range 28		255	----------
Township 45, range 29		329	----------
Township 46, range 29		200	----------
Township 46, range 30		10	----------
Township 47, range 28		240	----------
Township 47, range 29		58	----------
Township 47, range 30		7	----------
Township 133, range 28		26	----------
Township 133, range 29 (part of)		78	----------
Township 134, range 28		256	----------
Township 134, range 29 (part of)		123	----------
Township 135, range 27		86	----------
Township 135, range 28		181	----------
Township 135, range 29 (part of)		110	----------
Township 136, range 25		100	----------
Township 136, range 26		88	----------
Township 136, range 27		108	----------
Township 136, range 28		88	----------
Township 136, range 29 (part of)		192	----------
Township 137, range 25		40	----------
Township 137, range 26		66	----------
Township 137, range 27		148	----------
Township 137, range 28		150	----------
Township 137, range 29 (part of)		164	----------
Township 138, range 25		8	----------
Township 138, range 26		70	----------
Township 138, range 27		32	----------
Township 138, range 28		3	----------
Township 138, range 29 (part of)		21	----------
DAKOTA COUNTY		21,733	20,240
Burnsville township		358	309
Castle Rock township		681	704
Douglas township		601	666
Egan township		898	743
Empire township		467	482
Eureka township		839	761
Farmington village		733	657
Greenvale township		746	705
Hampton township[1]		604	725
Hampton village[1]		196	----------
Hastings city		3,811	3,705
Ward 1	759		
Ward 2	867		
Ward 3	1,716		
Ward 4	469		
Invergrove township		1,402	1,211
Lakeville township		805	701
Lakeville village		373	258
Lebanon township		286	242
Marshan township		494	499
Mendota township		813	741
Mendota village		282	248
New Trier village		126	129
Ninninger township		309	276
Randolph township		292	218
Ravenna township		259	264
Rosemount township		625	589
Rosemount village		182	198
Sciota township		247	239
South St. Paul city		2,322	2,242
Ward 1	789		
Ward 2	1,174		
Ward 3	359		
Vermilion township, including Vermilion village		830	780
Vermilion village		100	----------
Waterford township		322	352
West St. Paul city		1,830	1,596
Ward 1	442		
Ward 2	1,149		
Ward 3	239		
DODGE COUNTY		13,340	10,864
Ashland township		671	552
Canisteo township		860	832
Claremont township		666	[2]704
Claremont village		317	
Concord township[3]		939	1,024
Dodge Center village		942	633
Ellington township		654	585
Hayfield township[4]		665	642
Hayfield village[4]		439	----------
Kasson village		1,112	992
Mantorville township		599	749
Mantorville village		602	460
Milton township		1,095	995
Ripley township		456	323

MINOR CIVIL DIVISIONS.		1900	1890
DODGE COUNTY—Continued.			
Vernon township		939	895
Wasioja township		1,053	897
West Concord village[3]		635	----------
Westfield township		696	581
DOUGLAS COUNTY		17,964	14,606
Alexandria township		672	470
Alexandria village		2,681	2,118
Belle River township		892	711
Brandon township		675	570
Brandon village		272	225
Carlos township		597	435
Evansville township		589	580
Evansville village		483	452
Holmes City township		761	746
Hudson township		561	509
Ida township		910	746
Kensington village[5]		207	----------
La Grande township		859	545
Lake Mary township		709	506
Leaf Valley township		672	614
Lund township		687	627
Millerville township		690	673
Miltona township		399	228
Moe township		763	672
Orange township		456	343
Osakis township		703	479
Osakis village (part of)		815	472
Total for Osakis village,[6] in Douglas and Todd counties		917	472
Solem township[5]		622	714
Spruce Hill township		673	530
Urness township		616	641
FARIBAULT COUNTY		22,055	[7]16,708
Barber township		576	598
Blue Earth City[8]		2,900	1,569
Blue Earth City township		643	662
Brush Creek township		746	719
Clark township, including Wells village		2,711	[9]1,613
Wells village		2,017	1,208
Delavan township, including Delavan village		934	[10]939
Delavan village		321	252
Dunbar township		657	512
Elmore township, including Elmore village		1,588	[11]1,177
Elmore village		924	488
Emerald township		794	791
Foster township		747	521
Joe Daviess township		551	452
Kiester township		896	372
Lura township, including Easton village		802	[12]667
Easton village		318	180
Minnesota Lake township, including Minnesota Lake village.		1,077	[13]1,038
Minnesota Lake village		518	340
Pilot Grove township		544	386
Prescott township		624	613
Rome township		780	641
Seely township, including Bricelyn village		890	577
Bricelyn village		166	----------
Verona township, including part of Winnebago City village.		764	[14]710
Winnebago City village (part of)		90	----------
Total for Winnebago City village, in Verona and Winnebago City townships.		1,816	1,108
Walnut Lake township		581	557
Winnebago City township, including part of Winnebago City village.		2,250	[14]486
Winnebago City village (part of)		1,726	----------
FILLMORE COUNTY		28,238	25,966
Amherst township		787	815
Arendahl township		821	814
Beaver township		651	665
Bloomfield township		984	849
Bristol township		865	969
Canton township		1,115	1,069
Canton village		312	281
Carimona township		708	727
Carrolton township		734	726
Chatfield township		673	647
Chatfield village (part of)		1,038	963
Total for Chatfield village, in Fillmore and Olmsted counties.		1,426	1,335
Fillmore township		874	875
Forestville township		785	755
Fountain township		675	659
Fountain village		294	248

[1] Hampton village organized from part of Hampton township since 1890.
[2] Not separately returned in 1890.
[3] West Concord village organized from part of Concord township since 1890.
[4] Hayfield village organized from part of Hayfield township since 1890.
[5] Kensington village organized from part of Solem township since 1890.
[6] Given in 1890 as in Douglas county only.
[7] Includes population (1,108) of Winnebago City village, given as independent in 1890.
[8] Incorporated as a city since 1890.
[9] Includes population of Wells village, given as independent in 1890.
[10] Includes population of Delavan village, given as independent in 1890.
[11] Includes population of Elmore village, given as independent in 1890.
[12] Includes population of Easton village, given as independent in 1890.
[13] Includes population of Minnesota Lake village, given as independent in 1890.
[14] Exclusive of population of Winnebago City village.

TABLE 4.—POPULATION OF MINNESOTA BY MINOR CIVIL DIVISIONS: 1890 AND 1900—Continued.

MINOR CIVIL DIVISIONS.	1900	1890
FILLMORE COUNTY—Continued.		
Harmony township	726	[1] 1,051
Harmony village	517	
Holt township	777	823
Jordan township	818	616
Lanesboro village	1,102	898
Mabel village	494	273
Newburg township	814	882
Norway township	988	982
Pilot Mound township	796	781
Preble township	728	780
Preston township	708	[1] 1,580
Preston village	1,278	
Rushford city	1,062	968
Rushford township	1,064	929
Spring Valley township	900	813
Spring Valley village	1,770	1,381
Sumner township	821	824
Whalan village	134	98
Wykoff village	495	335
York township	930	890
FREEBORN COUNTY	21,838	17,962
Albert Lea city	4,500	3,305
Ward 1	1,504	
Ward 2	1,777	
Ward 3	1,219	
Albert Lea township	1,138	917
Alden township	642	594
Alden village	636	276
Bancroft township	1,024	879
Bath township	894	899
Carlston township	641	593
Freeborn township	842	[2] 604
Freeman township	763	740
Geneva township [3]	535	485
Geneva village [3]	218	----------
Hartland township [4]	654	768
Hartland village [4]	317	----------
Hayward township	835	735
London township	783	664
Manchester township	780	850
Mansfield township	666	653
Moscow township	745	639
Newry township	723	648
Nunda township, including Emmons village	904	772
Emmons village	179	----------
Oakland township	722	639
Pickerel Lake township	798	613
Riceland township	747	727
Shell Rock township, including Glenville village	1,331	962
Glenville village	351	----------
GOODHUE COUNTY	31,137	28,806
Belle Creek township	928	937
Belvidere township	883	930
Burnside township	610	529
Cannon Falls township	822	835
Cannon Falls village	1,239	1,078
Central Point township	147	107
Cherry Grove township	855	901
Featherstone township	846	874
Florence township	824	900
Goodhue township [5]	1,046	1,110
Goodhue village [5]	241	----------
Hay Creek township	868	868
Holden township	910	1,005
Kenyon township	838	796
Kenyon village	1,202	666
Leon township	1,089	1,083
Minneola township	1,019	916
Pine Island township	691	739
Pine Island village	832	548
Red Wing city	7,525	6,294
Ward 1	1,503	
Ward 2	1,893	
Ward 3	2,070	
Ward 4	2,059	
Roscoe township	1,012	1,056
Stanton township	517	542
Vasa township	1,088	1,208
Wacouta township	126	106
Wanamingo township	1,157	1,215
Warsaw township	981	999
Welch township	796	86.
Zumbrota township	926	830
Zumbrota village	1,119	867

MINOR CIVIL DIVISIONS.	1900	1890
GRANT COUNTY	8,935	6,875
Ashby village	279	231
Barrett village [6]	237	----------
Delaware township	307	224
Elbow Lake township	473	440
Elbow Lake village	625	267
Elk Lake township	476	416
Erdahl township	595	500
Gorton township	318	203
Herman village	550	322
Hoffman village [7]	270	----------
Land township [7]	617	714
Lawrence township	273	120
Lien township [6]	538	630
Logan township	214	126
Macsville township	253	241
North Ottawa township	321	237
Pelican Lake township	506	471
Pomme de Terre township	529	426
Roseville township	439	372
Sanford township	506	384
Stony Brook township	609	551
HENNEPIN COUNTY	228,340	[8] 185,294
Bloomington township	1,085	959
Brooklyn township	1,232	1,254
Champlin township	653	620
Corcoran township	1,338	1,212
Crystal Lake township [9]	750	48
Dayton township	1,138	1,075
Eden Prairie township	827	769
Edina village	749	531
Excelsior township	681	468
Excelsior village	717	619
Golden Valley village	680	509
Greenwood township	780	704
Hanover village (part of) [10]	89	----------
Total for Hanover village, in Hennepin and Wright counties.	259	----------
Hassan township [10]	846	740
Independence township	1,368	1,035
Maple Grove township	1,237	1,197
Medina township	990	840
Minneapolis city	202,718	164,738
Ward 1	13,747	
Ward 2	11,860	
Ward 3	27,832	
Ward 4	25,400	
Ward 5	23,302	
Ward 6	14,457	
Ward 7	12,957	
Ward 8	19,141	
Ward 9	17,223	
Ward 10	9,827	
Ward 11	15,962	
Ward 12	6,655	
Ward 13	4,345	
Minnetonka township [11]	1,083	1,441
Minnetonka Beach village [12]	101	----------
Minnetrista township	1,283	995
Orono township [12]	1,086	872
Osseo village	346	353
Plymouth township	1,164	1,053
Richfield township	1,537	1,324
Robbinsdale village [13]	520	----------
St. Anthony township	93	92
St. Louis Park village	1,325	499
Wayzata village	276	273
West Minneapolis village [11]	1,648	----------
HOUSTON COUNTY	15,400	14,653
Black Hammer township	783	770
Brownsville township, including Brownsville village	977	[14] 843
Brownsville village	453	447
Caledonia township	867	920
Caledonia village	1,175	927
Crooked Creek township	582	621
Hokah township, including Hokah village	938	[15] 939
Hokah village	536	582
Houston township	694	643
Houston village	542	536
Jefferson township	395	357
La Crescent township	842	793
Mayville township	610	624
Money Creek township	716	700
Mound Prairie township	776	716
Sheldon township	728	726
Spring Grove township	983	905

[1] Not separately returned in 1890.
[2] Includes population (89) of Freeborn village, not incorporated, but given as independent in 1890.
[3] Geneva village organized from part of Geneva township since 1890.
[4] Hartland village organized from part of Hartland township since 1890.
[5] Goodhue village organized from part of Goodhue township since 1890.
[6] Barrett village organized from part of Lien township since 1890.
[7] Hoffman village organized from part of Land township since 1890.
[8] Includes population (1,074) of Crystal village; part annexed to Crystal Lake township and part taken to form Robbinsdale village since 1890.
[9] Part of Crystal village annexed since 1890.
[10] Hanover village organized from part of Hassan township since 1890.
[11] West Minneapolis village organized from part of Minnetonka township since 1890.
[12] Minnetonka Beach village organized from part of Orono township since 1890.
[13] Organized from part of Crystal village since 1890.
[14] Includes population of Brownsville village, given as independent in 1890.
[15] Includes population of Hokah village, given as independent in 1890.

TABLE 4.—POPULATION OF MINNESOTA BY MINOR CIVIL DIVISIONS: 1890 AND 1900—Continued.

MINOR CIVIL DIVISIONS.	1900	1890
HOUSTON COUNTY—Continued.		
Spring Grove village	491	394
Union township	523	440
Wilmington township	1,092	1,087
Winnebago township	856	842
Yucatan township	830	870
HUBBARD COUNTY [1]	6,578	1,412
Akeley township	1,118	----------
Arago township	286	----------
Badoura township	229	----------
Crow Wing Lake township	187	----------
Farden township	144	----------
Farris village	135	----------
Fern township	189	----------
Heart Lake township	73	----------
Henrietta township	307	----------
Hubbard township	549	----------
Lake Emma township	167	----------
Mantrap township	69	----------
Nary village	94	----------
Nevis township	221	----------
Park Rapids village	1,313	----------
Rock township	156	----------
Straight River township	373	----------
Todd township	376	----------
White Oak township	264	----------
Township 142, range 32	16	----------
Township 143, range 32	59	----------
Township 143, range 33	3	----------
Township 143, range 34	32	----------
Township 144, range 33	72	----------
Township 144, range 34	84	----------
Township 145, range 33	62	----------
ISANTI COUNTY	11,675	7,607
Athens township	601	421
Bradford township	658	468
Cambridge township	1,295	926
Cambridge village	737	258
Dalbo township	604	266
Isanti township	1,161	798
Maple Ridge township	1,015	554
North Branch township	1,139	885
Oxford township	372	235
Spencer Brook township	500	386
Springvale township	747	570
Stanchfield township	1,175	759
Stanford township	729	531
Wyanett township	942	550
ITASCA COUNTY [2]	4,573	743
Bass Brook township (or Cohasset)	241	----------
Deer River township,[3] including Deer River village	354	----------
Deer River village	251	----------
Grand Rapids township, including La Prairie village	207	----------
La Prairie village	88	----------
Grand Rapids village	1,428	----------
Iron Range township (or Diamond Mine)	34	----------
Koochiching township	133	----------
Rainy Lake city	7	----------
Ray township	59	----------
Reedy township	13	----------
Swan River township	61	----------
Trout Lake township	93	----------
Township 53, range 23 (part of)	32	----------
Township 53, range 24	18	----------
Township 53, range 25	1	----------
Township 54, range 22	6	----------
Township 54, range 23	42	----------
Township 54, range 24	68	----------
Township 54, range 25	17	----------
Township 54, range 26	28	----------
Township 55, range 22	58	----------
Township 55, range 27	26	----------
Township 56, range 22	16	----------
Township 56, range 23	52	----------
Township 56, range 25	62	----------
Township 56, range 26	56	----------
Township 56, range 27 (part of)	34	----------
Township 57, range 22	10	----------
Township 57, range 23	47	----------
Township 57, range 24	51	----------
Township 57, range 25	30	----------
Township 57, range 26	46	----------
Township 58, range 22	47	----------
Township 58, range 23	9	----------

[1] Part of Cass county annexed since 1890. Comparison with population for 1890 can not be made; information as to changes in minor civil divisions incomplete.

[2] Comparison with population for 1890 can not be made; information as to changes in minor civil divisions incomplete.

MINOR CIVIL DIVISIONS.	1900	1890
ITASCA COUNTY—Continued.		
Township 58, range 24	31	----------
Township 58, range 25	3	----------
Township 58, range 26	57	----------
Township 58, range 27	29	----------
Township 59, range 22	22	----------
Township 59, range 23	85	----------
Township 59, range 24	58	----------
Township 59, range 25	7	----------
Township 59, range 26	15	----------
Township 59, range 27	2	----------
Township 60, range 24	19	----------
Township 60, range 25	7	----------
Township 60, range 26	10	----------
Township 60, range 27	6	----------
Township 143, range 25 (part of)	3	----------
Township 147, range 25 [3]	37	----------
Township 148, range 25	4	----------
Township 148, range 29	27	----------
Township 149, range 27	9	----------
Township 149, range 28	8	----------
Township 149, range 29	11	----------
Township 150, range 25	8	----------
Township 150, range 26	3	----------
Township 150, range 28	7	----------
Township 150, range 29	3	----------
Township 151, range 29	32	----------
Township 155, range 25	7	----------
Township 156, range 25	5	----------
Boise Fort Indian reservation (part of)	71	----------
Total for Boise Fort Indian reservation, in Itasca and St. Louis counties.	530	----------
Chippewa Indian reservation (part of) [For total see Beltrami county.]	80	----------
Winnibigochish and Cass Lake Indian reservations	521	----------
JACKSON COUNTY	14,793	8,924
Alba township	411	233
Belmont township	714	628
Christiana township	560	588
Delafield township [4]	453	477
Des Moines township	688	441
Enterprise township	520	328
Ewington township	478	202
Heron Lake township	589	491
Heron Lake village	928	496
Hunter township	572	359
Jackson village	1,756	720
Kimball township	597	465
La Crosse township	517	454
Lakefield village	862	275
Middleton township	570	374
Minneota township	506	225
Petersburg township	773	481
Rost township	491	319
Round Lake township	513	316
Sioux Valley township	593	327
Weimar township	419	311
West Heron Lake township	375	144
Wilder village [4]	174	----------
Wisconsin township, including Alpha village	734	270
Alpha village	209	----------
KANABEC COUNTY [5]	4,614	1,579
Arthur township	478	----------
Brunswick township	766	----------
Comfort township	630	----------
Grass Lake township	771	----------
Hillman township	124	----------
Kanabec township	155	----------
Knife Lake township	436	----------
Krochel township	141	----------
Mora village	785	----------
Peace township	63	----------
Southfork township	160	----------
Whited township	105	----------
KANDIYOHI COUNTY	18,416	13,997
Arctander township	741	709
Atwater village	588	429
Burbank township	504	523
Colfax township	485	443
Dovre township	600	585
East Lake Lillian township [6]	485	----------
Edwards township, including Raymond village	624	132
Raymond village	282	----------
Fahlun township	420	473
Gennessee township	629	618
Green Lake township	870	710

[3] Exclusive of Indian reservation.

[4] Wilder village organized from part of Delafield township since 1890.

[5] Comparison with population for 1890 can not be made; county redistricted since 1890.

[6] Organized from part of Lake Lillian township since 1890.

TABLE 4.—POPULATION OF MINNESOTA BY MINOR CIVIL DIVISIONS: 1890 AND 1900—Continued.

MINOR CIVIL DIVISIONS.	1900	1890
KANDIYOHI COUNTY—Continued.		
Harrison township	586	655
Holland township	607	136
Irving township	717	540
Kandiyohi township	764	807
Lake Andrew township	523	509
Lake Elizabeth township	535	473
Lake Lillian township [1]	513	677
Mamre township	651	608
New London township, including New London village	855	[2] 519
New London village	363	211
Norway Lake township	708	667
Roseland township	465	183
Roseville township	548	463
St. John township	525	312
Whitefield township	542	509
Willmar township, including Willmar village	3,931	[3] 2,317
Willmar village	3,409	1,825
Ward 1 — 788		
Ward 2 — 1,062		
Ward 3 — 1,559		
KITTSON COUNTY [4]	7,889	[5] 5,387
Clow township	174	130
Davis township	309	171
Deerwood township	293	146
Granville township	340	148
Hallock township, including Hallock village	1,058	496
Hallock village	805	302
Hampden township	349	242
Hazelton township	256	203
Jupiter township	384	242
Poppleton township [6]	276	83
Red River township	391	259
Richardsville township [7]	269	55
St. Vincent township, including St. Vincent village	719	507
St. Vincent village	256	----------
Skane township	247	177
Spring Brook township	334	269
Svea township	185	77
Tegner township, including Kennedy village	404	241
Kennedy village	158	----------
Teien township	503	321
Thompson township	500	362
Township 159, range 45	114	(5)
Township 160, range 45	96	(5)
Township 160, range 46	236	101
Township 161, range 45	2	(5)
Township 161, range 46	159	55
Township 162, range 45	12	(5)
Township 162, range 46	39	----------
Township 162, range 50	96	67
Township 163, range 45	8	(5)
Township 163, range 46	10	----------
Township 163, range 47	91	34
Township 164, range 45 (fractional)	9	(5)
Township 164, range 47 (fractional)	26	----------
LAC QUI PARLE COUNTY	14,289	10,382
Agassiz township	508	552
Arena township	499	317
Augusta township, including Marietta village	492	246
Marietta village	144	----------
Baxter township	712	676
Bellingham village	380	166
Boyd village [8]	335	----------
Camp Release township	458	475
Cerrogordo township	634	727
Dawson village	962	418
Freeland township	427	263
Garfield township	409	149
Hamlin township	458	292
Hantho township	457	514
Lac qui Parle township	471	497
Lake Shore township	858	718
Madison township	593	486
Madison village	1,336	625
Manfred township	239	138
Maxwell township	438	251
Mehurin township	280	169
Ortonville city (part of) [9]	56	(10)
[For total see Bigstone county.]		
Perry township	503	445
Providence township	550	400
Riverside township	517	434
Ten Mile Lake township [8]	536	551
Walter township, including Nassau village	589	288
Nassau village	134	----------
Yellow Bank township [9]	592	585

MINOR CIVIL DIVISIONS.	1900	1890
LAKE COUNTY	4,654	1,299
Beaver Bay township [11]	399	75
Fall Lake township [11]	150	----------
Two Harbors township [11]	827	[10] 1,224
Two Harbors village	3,278	
LESUEUR COUNTY	20,234	19,057
Cleveland township	848	859
Cleveland village	179	132
Cordova township	1,056	[10] 1,046
Cordova village	95	
Derrynane township	1,102	970
Elysian township, including Elysian village	1,362	[12] 1,352
Elysian village	459	348
Heidelberg village [13]	114	----------
Kasota township	1,020	1,038
Kasota village	764	655
Kilkenny township, including Kilkenny village	1,146	995
Kilkenny village	245	----------
Lanesburg township [13]	1,189	1,374
Lesueur borough	1,937	1,763
Ward 1 — 1,001		
Ward 2 — 936		
Lesueur Center village	478	169
Lexington township	1,397	1,337
Montgomery township	1,054	993
Montgomery village	979	1,086
New Prague city (part of)	523	399
Total for New Prague city, [14] in Lesueur and Scott counties	1,228	955
Ottawa township, including Ottawa village	461	451
Ottawa village	246	----------
Sharon township	1,073	1,142
Tyrone township	1,030	1,008
Washington township	295	347
Waterville city [14]	1,260	937
Waterville township	872	1,004
LINCOLN COUNTY	8,966	5,691
Alta Vista township	423	287
Ash Lake township	461	273
Diamond Lake township	413	221
Drammen township	422	258
Hansonville township	415	403
Hendricks township	757	436
Hope township	677	382
Lake Benton township	397	236
Lake Benton village	890	513
Lake Stay township	416	229
Limestone township	608	444
Marble township	509	386
Marshfield township	493	259
Royal township	643	550
Shaokatan township	396	298
Tyler village	515	137
Verdi township	531	379
LYON COUNTY	14,591	9,501
Amiret township	407	294
Balaton village [15]	209	----------
Clifton township	365	245
Coon Creek township	672	258
Cottonwood village [16]	549	----------
Custer township	467	321
Eidsvold township	581	413
Fairview township	406	266
Grandview township, including Ghent village	546	443
Ghent village	119	----------
Island Lake township	384	300
Lake Marshall township	877	233
Lucas township [16]	461	466
Lynd township	488	380
Lyons township, including Russell village [17]	469	344
Marshall village	2,088	1,203
Minneota village	777	325
Monroe township	387	252
Nordland township	458	357
Rock Lake township [15]	404	395
Shelburne township	469	275
Sodus township	376	280
Stanley township	360	198
Tracy city	1,911	1,400
Ward 1 — 800		
Ward 2 — 1,111		
Vallers township	479	397
Westerheim township	501	456

[1] Part taken to form East Lake Lillian township since 1890.
[2] Includes population of New London village, given as independent in 1890.
[3] Includes population of Willmar village, given as independent in 1890.
[4] Part taken to form Roseau county in 1895.
[5] The townships lying to the east of the west line of range 45 (population 1,001) not separately returned in 1890.
[6] Returned as township 162, range 47, in 1890.
[7] Returned as township 163, range 48, in 1890.
[8] Boyd village organized from part of Ten Mile Lake township since 1890.
[9] Ortonville city, formerly in Yellow Bank township, now independent.
[10] Not separately returned in 1890.
[11] Fall Lake township organized from parts of Beaver Bay and Two Harbors townships since 1890.
[12] Includes population of Elysian village, given as independent in 1890.
[13] Heidelberg village organized from part of Lanesburg township since 1890.
[14] Incorporated as a city since 1890.
[15] Balaton village organized from part of Rock Lake township since 1890.
[16] Cottonwood village organized from part of Lucas township since 1890.
[17] Not separately returned.

TABLE 4.—POPULATION OF MINNESOTA BY MINOR CIVIL DIVISIONS: 1890 AND 1900—Continued.

MINOR CIVIL DIVISIONS.	1900	1890
McLEOD COUNTY	19,595	17,026
Acoma township	732	716
Bergen township	1,182	1,215
Brownton village	454	384
Collins township	665	507
Glencoe township	837	817
Glencoe village	1,780	1,649
Hale township [1]	1,426	1,729
Helen township	1,056	1,045
Hutchinson township	2,069	1,869
Hutchinson village	2,495	1,414
Lester Prairie village	418	189
Lynn township	823	728
Penn township	649	592
Plato village	232	130
Rich Valley township	1,121	1,172
Round Grove township	713	589
Silver Lake village [1]	321	----------
Stewart village	407	166
Sumter township	749	597
Winsted township	1,185	1,251
Winsted village	281	267
MARSHALL COUNTY	15,698	9,130
Alma township	294	299
Argyle village	829	306
Augsburg township	319	313
Big Woods township	492	484
Bloomer township	359	259
Boxville township	116	86
Cedar township [2]	219	83
Comstock township	256	214
Donelly township [3]	66	33
Eagle Point township [4]	207	143
East Valley township [5]	186	56
Excel township	486	336
Foldal township	264	290
Fork township [6]	312	----------
Grand Plain township [7]	164	----------
Holt township	510	277
Lincoln township [8]	324	114
McCrea township	409	191
Marsh Grove township	369	258
Middle River township	367	385
Nelson Park township	292	242
New Folden township	540	356
New Solum township	597	546
Oak Park township	709	453
Parker township	280	161
Rollis township [9]	278	----------
Sinnott township	343	183
Spruce Valley township	299	212
Tamarac township, including Stephen village	799	[10] 605
Stephen village	513	265
Thief Lake township [11]	319	----------
Vega township	612	454
Viking township	334	182
Wanger township	463	349
Warren city	1,276	648
Warrenton township	285	248
West Valley township	270	137
Wright township	338	208
Township 155, range 39	50	----------
Township 155, range 40	116	----------
Township 155, range 42	80	----------
Township 156, range 39	165	----------
Township 156, range 40	82	----------
Township 156, range 41	1	----------
Township 157, range 39	44	----------
Township 157, range 44	200	15
Township 158, range 40	44	----------
Township 158, range 42	79	4
Township 158, range 44	255	----------
MARTIN COUNTY	16,936	9,403
Cedar township	575	275
Center Creek township [12]	519	497
East Chain township	719	394
Elm Creek township	489	306
Fairmont township	534	437
Fairmont village	3,040	1,205
Ward 1	1,796	
Ward 2	1,244	
Fox Lake township	595	351
Fraser township	603	470
Galena township	572	248

MINOR CIVIL DIVISIONS.	1900	1890
MARTIN COUNTY—Continued.		
Granada village [12]	309	----------
Jay township	574	400
Lake Belt township	737	388
Lake Fremont township	676	343
Manyaska township	621	460
Nashville township	617	624
Pleasant Prairie township	589	334
Rolling Green township	562	438
Rutland township	609	414
Sherburne village	891	316
Silver Lake township	684	469
Tenhassen township	603	386
Waverly township	536	248
Welcome village	549	140
Westford township, including Truman village	733	260
Truman village	261	----------
MEEKER COUNTY	17,753	15,456
Acton township	673	657
Cedar Mills township	744	695
Collinwood township	1,503	1,393
Cosmos township	499	311
Danielson township	690	705
Darwin township	550	504
Dassel township	1,181	1,164
Dassel village	568	552
Eden Valley village (part of)	386	327
Total for Eden Valley village, [13] in Meeker and Stearns counties.	604	327
Ellsworth township	744	630
Forest City township	817	640
Forest Prairie township [14]	994	814
Greenleaf township	705	719
Grove City village	316	349
Harvey township	674	634
Kingston township	1,624	1,165
Litchfield township	566	501
Litchfield village	2,280	1,899
Ward 1	743	
Ward 2	981	
Ward 3	556	
Manannah township	758	562
Swede Grove township	579	635
Union Grove township	652	600
Watkins village [14]	250	----------
MILLELACS COUNTY [15]	8,066	2,845
Bogus Brook township	543	----------
Borgholm township	696	----------
Foreston village	263	287
Greenbush township	871	----------
Isle Harbor township	175	----------
Milaca township	360	----------
Milaca village	1,204	404
Milo township	904	----------
Princeton township	1,078	----------
Princeton village	1,319	816
Robbins township	232	----------
South Harbor township	201	----------
Township 39, range 26	36	----------
Township 39, range 27	55	----------
Township 41, range 25	5	----------
Township 41, range 26	75	----------
Township 43, range 25	49	----------
MORRISON COUNTY	22,891	13,325
Agram township	300	221
Belle Prairie township	765	605
Bellevue township	541	302
Buckman township	1,023	679
Buh township [16]	699	----------
Clough township [17]	244	----------
Culdrum township [18]	868	675
Cushing township [17]	253	----------
Elmdale township	1,425	932
Green Prairie township [19]	299	834
Little Falls city [20]	5,774	2,354
Ward 1	2,033	
Ward 2	2,419	
Ward 3	1,322	
Little Falls township [21]	427	217
Morrill township	345	132
Motley township [22]	226	365

[1] Silver Lake village organized from part of Hale township since 1890
[2] Returned as township 157, range 42, in 1890.
[3] Returned as township 158, range 49, in 1890.
[4] Returned as township 158, range 50, in 1890.
[5] Returned as township 156, range 42, in 1890.
[6] Organized from township 157, range 50, since 1890.
[7] Organized from township 155, range 41, since 1890.
[8] Returned as township 158, range 45, in 1890.
[9] Organized from township 157, range 40, since 1890.
[10] Includes population of Stephen village, given as independent in 1890.
[11] Organized from townships 157 and 158, range 41, since 1890.
[12] Granada village organized from part of Center Creek township since 1890.
[13] In 1890 in Meeker county only.
[14] Watkins village organized from part of Forest Prairie township since 1890.
[15] Comparison with population for 1890 can not be made; information as to changes in minor civil divisions incomplete.
[16] Organized from part of Pierz township since 1890.
[17] Organized from part of Green Prairie township since 1890.
[18] Part taken to form Swanville township since 1890.
[19] Parts taken to form Clough, Cushing, and Randall townships since 1890
[20] Incorporated as a city since 1890.
[21] Part taken to form Mt. Morris township since 1890.
[22] Parts taken to form Rails Prairie and Scandia Valley townships since 1890.

TABLE 4.—POPULATION OF MINNESOTA BY MINOR CIVIL DIVISIONS: 1890 AND 1900—Continued.

MINOR CIVIL DIVISIONS.	1900	1890
MORRISON COUNTY—Continued.		
Motley village	404	525
Mt. Morris township[1]	13	----------
Parker township	516	252
Pierz township[2]	1,049	1,387
Pierz village[3]	358	----------
Pike Creek township	1,361	809
Platte township[4]	206	----------
Pulaski township[4]	91	----------
Rails Prairie township[5]	285	----------
Randall township[6]	709	----------
Ripley township[4]	716	614
Royalton village	664	582
Scandia Valley township[5]	260	----------
Swan River township	1,229	983
Swanville township[7]	686	----------
Swanville village[8]	244	----------
Two Rivers township	911	857
MOWER COUNTY	22,335	18,019
Adams township	751	842
Adams village	573	216
Austin city	5,474	3,901
Ward 1	1,838	
Ward 2	1,914	
Ward 3	1,722	
Austin township	766	770
Bennington township	517	495
Brownsdale village	261	282
Clayton township	447	324
Dexter township	601	348
Dexter village	278	150
Frankford township	589	539
Grand Meadow township	608	566
Grand Meadow village	477	373
Lansing township	878	710
Leroy township	725	602
Leroy village	772	523
Lodi township[9]	546	529
Lyle township	748	683
Lyle village	488	306
Marshall township	740	608
Nevada township	809	857
Pleasant Valley township	500	528
Racine township	967	781
Red Rock township	624	525
Rose Creek village[10]	204	----------
Sargeant township	630	473
Taopi village[9]	115	----------
Udolpho township	645	623
Waltham township[11]	745	717
Waltham village[11]	150	----------
Windom township[10]	707	748
MURRAY COUNTY	11,911	6,692
Avoca village	338	170
Belfast township	486	329
Bondin township	507	318
Cameron township	311	115
Chanarambie township	597	232
Des Moines River township	452	316
Dovray township	464	318
Ellsboro township	459	234
Fenton township	380	222
Fulda village	886	348
Holly township	466	258
Iona township[12]	404	341
Iona village[12]	358	----------
Lake Sarah township	522	314
Leeds township	367	300
Lime Lake township	582	411
Lowville township	382	172
Mason township	433	252
Moulton township	551	144
Murray township	706	544
Shetek township	451	346
Skandia township	434	302
Slayton township	492	326
Slayton village	883	380
NICOLLET COUNTY	14,774	13,382
Belgrade township[13]	997	1,232
Bernadotte township	710	680
Brighton township	329	285

MINOR CIVIL DIVISIONS.	1900	1890
NICOLLET COUNTY—Continued.		
Courtland township[14]	734	927
Courtland village[14]	174	----------
Granby township	474	490
Lafayette township	1,110	1,018
Lake Prairie township	1,071	1,110
New Sweden township	693	724
Nicollet township	688	766
Nicollet village	330	263
North Mankato village[13]	939	----------
Oshawa township	557	579
Ridgely township	343	363
St. Peter city	4,302	3,671
Ward 1	1,649	
Ward 2	2,653	
Traverse township	565	533
West Newton township	758	691
NOBLES COUNTY	14,932	7,958
Adrian village	1,258	671
Bigelow township	719	408
Bloom township	519	175
Brewster village[15]	234	----------
Dewald township	654	320
Dundee village[16]	217	----------
Elk township	484	248
Ellsworth village	454	258
Graham Lake township[16]	485	361
Grand Prairie township	464	475
Hersey township[15]	386	282
Indian Lake township[17]	373	320
Kinbrae village[16]	137	----------
Larkin township	496	185
Leota township	552	185
Lismore township	479	328
Little Rock township	532	438
Lorain township	378	234
Olney township	486	257
Ransom township	428	249
Round Lake village[17]	226	----------
Seward township	558	324
Summit Lake township	497	148
Westside township	438	310
Willmont township	699	329
Worthington township	393	289
Worthington village	2,386	1,164
Ward 1	1,245	
Ward 2	1,141	
NORMAN COUNTY	15,045	10,618
Ada village	1,253	622
Anthony township	451	329
Bear Park township	773	531
Flom township	772	653
Fossum township	495	388
Good Hope township[18]	99	4
Green Meadow township	319	213
Halstad township[19]	758	799
Halstad village[19]	442	----------
Hegne township	387	408
Hendrum township	1,177	884
Home Lake township	561	398
Lake Ida township	444	371
Lee township	837	544
Lockhart township	237	182
McDonaldsville township	419	322
Mary township	485	435
Pleasant View township	408	321
Rockwell township	327	197
Shely township	1,071	774
Spring Creek township	198	128
Strand township	601	443
Sundahl township	523	437
Twin Valley village[20]	356	----------
Waukon township	694	493
Wild Rice township[20]	492	507
Winchester township	466	235
OLMSTED COUNTY	23,119	19,806
Byron village	347	291
Cascade township	723	687
Chatfield village (part of)	388	372
[For total see Fillmore county.]		
Dover township	873	935

[1] Organized from part of Little Falls township since 1890.
[2] Parts taken to form Buh township and Pierz village since 1890.
[3] Organized from part of Pierz township since 1890.
[4] Platte and Pulaski townships organized from parts of Ripley township since 1890.
[5] Organized from part of Motley township since 1890.
[6] Organized from part of Green Prairie township since 1890.
[7] Organized from part of Culdrum township since 1890; part subsequently taken to form Swanville village.
[8] Organized from part of Swanville township since 1890.
[9] Taopi village organized from part of Lodi township since 1890.
[10] Rose Creek village organized from part of Windom township since 1890.
[11] Waltham village organized from part of Waltham township since 1890.
[12] Iona village organized from part of Iona township since 1890.
[13] North Mankato village organized from part of Belgrade township since 1890.
[14] Courtland village organized from part of Courtland township since 1890.
[15] Brewster village organized from part of Hersey township since 1890.
[16] Dundee and Kinbrae villages organized from parts of Graham Lake township since 1890.
[17] Round Lake village organized from part of Indian Lake township since 1890.
[18] Returned as township 146, range 47, in 1890.
[19] Halstad village organized from part of Halstad township since 1890.
[20] Twin Valley village organized from part of Wild Rice township since 1890.

TABLE 4.—POPULATION OF MINNESOTA BY MINOR CIVIL DIVISIONS: 1890 AND 1900—Continued.

MINOR CIVIL DIVISIONS.		1900	1890
OLMSTED COUNTY—Continued.			
Elmira township		594	557
Eyota township		632	610
Eyota village		424	377
Farmington township		760	748
Haverhill township		662	618
High Forest township [1]		891	834
High Forest village		139	163
Kalmar township		856	763
Marion township		718	751
New Haven township		934	716
Orion township		670	639
Oronoco township		943	789
Pleasant Grove township		955	864
Quincy township		676	687
Rochester city		6,843	5,321
Ward 1	1,816		
Ward 2	3,346		
Ward 3	1,681		
Rochester township		614	612
Rock Dell township		891	877
Salem township		852	765
Stewartville village [1]		830	(2)
Viola township		904	830
OTTERTAIL COUNTY		45,375	34,232
Aastad township		528	486
Amor township		427	361
Aurdal township		845	787
Battle Lake village [3]		420	----------
Blowers township		441	216
Bluffton township		686	333
Buse township		437	333
Butler township		259	179
Candor township		375	300
Carlisle township		417	288
Clitherall township [3]		645	831
Clitherall village [4]		167	----------
Compton township		779	694
Corliss township		558	294
Dane Prairie township		600	525
Dead Lake township [5]		391	----------
Deer Creek township [6]		510	474
Deer Creek village [6]		275	----------
Dora township		550	433
Dunn township		319	252
Eagle Lake township		721	692
Eastern township		548	385
Edna township		451	411
Effington township		711	655
Elizabeth township		718	744
Elizabeth village		186	135
Elmo township		568	403
Erhard Grove township		759	686
Everts township [3]		369	366
Fergus Falls city		6,072	3,772
Ward 1	1,172		
Ward 2	1,164		
Ward 3	2,892		
Ward 4	844		
Fergus Falls township		635	479
Folden township		545	435
Friberg township		736	574
Girard township		263	193
Gorman township		533	562
Henning township		632	466
Henning village		545	254
Hobart township		531	449
Homestead township		426	174
Inman township		564	292
Leaf Lake township		713	640
Leaf Mountain township		716	623
Lida township		428	321
Maine township		701	510
Maplewood township		739	436
Newton township		726	353
New York Mills village		353	260
Nidaros township [4]		717	684
Norwegian Grove township		676	744
Oak Valley township		515	357
Orwell township		334	191
Oscar township		713	742
Ottertail township		283	226
Otto township		557	456
Paddock township		495	317
Parker Prairie township		677	643

MINOR CIVIL DIVISIONS.		1900	1890
OTTERTAIL COUNTY—Continued.			
Pelican township		669	629
Pelican Rapids village		1,033	624
Perham township [5]		676	637
Perham village		1,182	761
Pine Lake township		351	233
Rush Lake township		419	341
St. Olaf township		711	681
Scambler township		470	445
Star Lake township		339	150
Sverdrup township		1,019	680
Tordenskjold township		791	624
Trondhjem township		699	794
Tumuli township		614	615
Western township		375	273
Woodside township		542	329
PINE COUNTY		11,546	[7] 4,052
Birch Creek township [8]		258	----------
Brook Park township [9]		286	----------
Chengwatana township		307	93
Dell Grove township [10]		425	----------
Finlayson township [10]		467	----------
Hinckley township, [10] including Hinckley village		924	[11] 912
Hinckley village		459	618
Kerrick township [8]		635	----------
Kettle River township, [8] including Rutledge and Willow River villages.		1,442	377
Rutledge village		363	----------
Willow River village		466	----------
Mission Creek township		350	85
Pine City township [9]		533	255
Pine City village		993	535
Pine Lake township [10]		323	----------
Pokegama township [9]		590	----------
Rock Creek township		1,030	464
Royalton township		786	342
Sandstone township, [10] including Sandstone village		1,385	----------
Sandstone village		1,189	517
Sturgeon Lake township [8]		437	----------
Windemere township		375	472
PIPESTONE COUNTY		9,264	5,132
Aetna township [12]		321	147
Altona township		432	282
Burke township [13]		357	337
Eden township		600	476
Edgerton village		450	178
Elmer township [14]		374	314
Fountain Prairie township		411	232
Grange township [15]		316	308
Gray township		363	228
Holland village [15]		255	----------
Jasper village (part of)		447	372
Total for Jasper village, [16] in Pipestone and Rock counties		559	372
Osborne township		445	267
Pipestone village		2,536	1,232
Rock township		312	150
Ruthton village [12]		323	----------
Sweet township		415	241
Trosky village [14]		215	----------
Troy township		481	368
Woodstock village [13]		211	----------
POLK COUNTY [17]		35,429	[18] 30,192
Andover township		335	304
Angus township		239	171
Badger township		488	433
Belgium township		93	83
Brandsvold township		744	580
Brislet township		132	116
Bygland township		714	433
Chester township [19]		408	130
Climax village [20]		259	----------
Columbia township		715	451
Crookston city		5,359	3,457
Ward 1	975		
Ward 2	1,308		
Ward 3	550		
Ward 4	2,007		
Ward 5	519		

[1] Stewartville village, formerly in High Forest township, made independent since 1890.
[2] Not separately returned in 1890.
[3] Battle Lake village organized from parts of Clitherall and Everts townships since 1890.
[4] Clitherall village organized from part of Nidaros township since 1890.
[5] Dead Lake township organized from part of Perham township since 1890.
[6] Deer Creek village organized from part of Deer Creek township since 1890.
[7] Includes population (517) of Sandstone village, given as independent in 1890.
[8] Birch Creek, Kerrick, and Sturgeon Lake townships organized from parts of Kettle River township since 1890.
[9] Brook Park and Pokegama townships organized from parts of Pine City township since 1890.
[10] Dell Grove, Finlayson, Pine Lake, and Sandstone townships organized from part of Hinckley township since 1890.
[11] Includes population of Hinckley village, given as independent in 1890.
[12] Ruthton village organized from part of Aetna township since 1890.
[13] Woodstock village organized from part of Burke township since 1890.
[14] Trosky village organized from part of Elmer township since 1890.
[15] Holland village organized from part of Grange township since 1890.
[16] Given in 1890 as in Pipestone county only.
[17] Part taken to form Red Lake county in 1897.
[18] Includes population (6,363) of Black River, Bray, Emardville, Equality, Garnes, Gervais, Lake Pleasant, Lambert, Louisville, Norden, North, Numedal, Polk Center, Poplar River, Red Lake Falls, River Falls, Rocksbury, Sanders, Terrebonne, and Wyandotte townships, parts of townships 152, range 41, and 153, range 42, Red Lake Falls and Thief River Falls cities, and St. Hilaire village, taken to form Red Lake county in 1897.
[19] Returned as township 150, range 40, in 1890.
[20] Organized from part of Vineland township since 1890.

TABLE 4.—POPULATION OF MINNESOTA BY MINOR CIVIL DIVISIONS: 1890 AND 1900—Continued.

MINOR CIVIL DIVISIONS.		1900	1890
POLK COUNTY—Continued.			
Crookston township		401	251
East Grand Forks city		2,077	795
Ward 1	222		
Ward 2	223		
Ward 3	461		
Ward 4	1,171		
Eden township		629	210
Erskine village [1]		156	----------
Esther township [2]		337	----------
Euclid township		359	262
Fairfax township		370	295
Fanny township		169	158
Farley township		167	176
Fertile village		587	273
Fisher township, including Fisher village		895	[3] 866
Fisher village		410	481
Fosston village		864	207
Garden township		778	638
Garfield township		690	615
Gentilly township		473	514
Godfrey township		544	516
Grand Forks township [4]		308	330
Grove Park township		508	305
Hammond township		262	100
Higdem township [2]		359	541
Hill River township		538	446
Hubbard township		781	530
Huntsville township		703	629
Johnson township [5]		263	----------
Kertsonville township		272	250
Keystone township		314	243
King township [6]		659	747
Knute township [1]		692	565
Lessor township		623	515
Liberty township		307	275
Lowell township		558	498
McIntosh village [6]		569	----------
Nesbit township		341	248
Northland township		477	287
Onstad township		248	178
Parnell township		138	140
Queen township		573	373
Reis township		406	203
Rhinehart township [4]		160	----------
Roome township		508	391
Rosebud township		674	620
Russia township		315	166
Sandsville township		263	127
Scandia township [7]		196	59
Sletten township		689	533
Sullivan township		334	238
Tabor township		538	388
Tilden township		266	219
Tynsid township		226	280
Vineland township [8]		555	471
Winger township		758	599
Woodside township		518	351
Township 150, range 39		252	----------
Township 153, range 46		150	36
Township 154, range 46		146	14
POPE COUNTY		12,577	10,082
Bangor township [9]		389	280
Barsness township		497	369
Ben Wade township [10]		718	790
Blue Mounds township		647	565
Chippewa Falls township		509	449
Cyrus village [11]		197	----------
Gilchrist township		473	378
Glenwood township		485	410
Glenwood village		1,116	627
Grove Lake township		392	403
Hoff township		513	417
Lake Johanna township		410	358
Langhei township		581	512
Leven township		443	371
Lowry village [10]		260	----------
Minnewaska township		278	210
New Prairie township [11]		461	543
Nora township		652	611
Reno township		503	468
Rolling Fork township		510	399
Sedan village [9]		153	----------
Starbuck village		469	224
Villard village		249	203
Walden township		531	435
Westport township		543	457
White Bear Lake township		598	558
RAMSEY COUNTY		170,554	139,796
Mounds View township [12]		1,003	[13] 692
New Brighton village [12]		350	355

[1] Erskine village organized from part of Knute township since 1890.
[2] Esther township organized from part of Higdem township since 1890.
[3] Includes population of Fisher village, given as independent in 1890.
[4] Rhinehart township organized from part of Grand Forks township since 1890.
[5] Organized from township 151, range 39, since 1890.
[6] McIntosh village organized from part of King township since 1890.
[7] Returned as township 147, range 47, in 1890.
[8] Part taken to form Climax village since 1890.
[9] Sedan village organized from part of Bangor township since 1890.
[10] Lowry village organized from part of Ben Wade township since 1890.

MINOR CIVIL DIVISIONS.		1900	1890
RAMSEY COUNTY—Continued.			
New Canada township		1,644	1,276
North St. Paul village		1,110	1,099
Rose township		1,076	825
St. Paul city		163,065	133,156
Ward 1	20,245		
Ward 2	14,860		
Ward 3	9,138		
Ward 4	15,235		
Ward 5	17,338		
Ward 6	17,287		
Ward 7	15,382		
Ward 8	28,995		
Ward 9	14,745		
Ward 10	5,360		
Ward 11	4,480		
White Bear township		1,018	1,037
White Bear Lake village		1,288	1,356
RED LAKE COUNTY [14]		12,195	----------
Black River township		346	262
Bray township		159	114
Emardville township		361	84
Equality township [15]		455	----------
Garnes township [16]		367	37
Gervais township		333	277
Lake Pleasant township		380	345
Lambert township		494	401
Louisville township		490	467
Norden township		441	309
North township		148	95
Numedal township		150	90
Polk Center township		371	307
Poplar River township		395	378
Red Lake Falls city		1,885	774
Red Lake Falls township		391	306
River Falls township		329	259
Rocksbury township		599	425
St. Hilaire village		840	193
Sanders township		367	383
Terrebonne township		579	419
Thief River Falls city		1,819	191
Wyandotte township		311	204
Township 152, range 41 [17]		87	43
Township 153, range 42 [17]		98	----------
REDWOOD COUNTY		17,261	9,386
Brookville township		621	582
Charlestown township, including Sanborn village		876	546
Sanborn village		351	----------
Delhi township		516	391
Gales township		441	272
Granite Rock township		539	140
Honner township		262	167
Johnsonville township		499	249
Kintire township, including Belview village		691	253
Belview village		254	----------
Lamberton township		612	350
Lamberton village		624	202
Morgan township		489	196
Morgan village		592	301
New Avon township		547	284
North Hero township		583	255
Paxton township		598	423
Redwood Falls city [18]		1,661	1,238
Ward 1	877		
Ward 2	784		
Redwood Falls township		337	189
Sheridan township		699	317
Sherman township		358	249
Springdale township		431	299
Sundown township		661	453
Swedes Forest township		349	370
Three Lakes township		512	274
Underwood township		407	238
Vail township, including Wabasso village		675	213
Wabasso village		178	----------
Vesta township		745	199
Walnut Grove village		447	127
Waterbury township		514	175
Westline township		372	141
Willow Lake township		603	293
RENVILLE COUNTY		23,693	17,099
Bandon township		788	827
Beaver Falls township, including Beaver Falls village		565	614
Beaver Falls village		189	----------
Birch Cooley township		702	653

[11] Cyrus village organized from part of New Prairie township since 1890.
[12] New Brighton village, formerly in Mounds View township, made independent since 1890.
[13] Exclusive of population of New Brighton village.
[14] Organized from part of Polk county in 1897.
[15] Organized from township 151, range 40, and part of township 152, range 40, since 1890.
[16] Returned as township 151, range 41, in 1890.
[17] Exclusive of Indian reservation.
[18] Incorporated as a city since 1890.

TABLE 4.—POPULATION OF MINNESOTA BY MINOR CIVIL DIVISIONS: 1890 AND 1900—Continued.

MINOR CIVIL DIVISIONS.	1900	1890
RENVILLE COUNTY—Continued.		
Bird Island township, including Bird Island and Olivia villages.	2,247	[1] 982
Bird Island village	846	441
Olivia village	970	263
Boon Lake township	658	578
Brookfield township	603	227
Cairo township, including Fairfax village	1,362	[2] 1,010
Fairfax village	642	351
Camp township	643	622
Crooks township	634	256
Emmett township, including Renville village	1,707	[3] 1,038
Renville village	1,075	413
Ericson township	693	558
Flora township	654	734
Franklin village	439	284
Hawk Creek township	602	687
Hector township, including Hector village	1,233	[4] 723
Hector village	654	354
Henryville township	651	644
Kingman township	470	132
Martinsburg township	586	360
Melville township	582	364
Morton village	789	453
Norfolk township	504	426
Osceola township	554	153
Palmyra township	714	552
Preston Lake township, including Buffalo Lake village	928	[5] 457
Buffalo Lake village	389	----------
Sacred Heart township, including Sacred Heart village	1,553	[6] 1,425
Sacred Heart village	538	327
Troy township	723	426
Wang township	770	876
Wellington township	602	586
Winfield township	677	452
RICE COUNTY	26,080	23,968
Bridgewater township	986	1,058
Cannon City township	1,066	1,057
Dundas village	493	554
Erin township	1,040	910
Faribault city	7,868	6,520
Ward 1 — 2,189		
Ward 2 — 1,878		
Ward 3 — 1,557		
Ward 4 — 2,244		
Forest township	919	822
Morristown township [7]	1,026	[8] 1,040
Morristown village [7]	589	517
Nerstrand village [9]	256	----------
Northfield city [10]	8,210	2,659
Ward 1 — 900		
Ward 2 — 1,116		
Ward 3 — 1,194		
Northfield township [10]	764	[11] 826
Richland township	789	743
Shieldsville township	925	875
Walcott township	1,127	1,028
Warsaw township	854	867
Webster township	1,071	1,010
Wells township	921	979
Wesely village [12]	249	182
Wheatland township [13]	1,082	1,448
Wheatland village [13]	135	----------
Wheeling township [9]	710	873
ROCK COUNTY	9,668	6,817
Battle Plain township	464	248
Beaver Creek township	736	633
Beaver Creek village	186	232
Clinton township	624	473
Denver township, including Hardwick village	700	290
Hardwick village	259	----------
Jasper village (part of)	112	----------
[For total see Pipestone county.]		
Kanaranzi township	512	343
Luverne township	454	394
Luverne village	2,223	1,466
Magnolia township, including Magnolia village	539	407
Magnolia village	176	----------
Martin township	1,168	1,010
Mound township	449	325
Rose Dell township	543	307
Springwater township	580	415
Vienna township	378	274

[1] Includes population of Bird Island and Olivia villages, given as independent in 1890.
[2] Includes population of Fairfax village, given as independent in 1890.
[3] Includes population of Renville village, given as independent in 1890.
[4] Includes population of Hector village, given as independent in 1890.
[5] Includes population of Buffalo Lake village, given as independent, but not separately returned, in 1890.
[6] Includes population of Sacred Heart village, given as independent in 1890.
[7] Morristown village, formerly in Morristown township, made independent since 1890.
[8] Exclusive of population of Morristown village.
[9] Nerstrand village organized from part of Wheeling township since 1890.

MINOR CIVIL DIVISIONS.	1900	1890
ROSEAU COUNTY [15]	6,994	----------
Barto township	502	----------
Dewey township	260	----------
Dieter township	390	----------
Grimstad township	98	----------
Jadis township, including Roseau village	756	----------
Roseau village	301	----------
Malung township	366	----------
Moose township	386	----------
Moranville township	77	----------
Pohlitz township	243	----------
Polonia township	248	----------
Ross township	406	----------
Skagen township, including Badger village	514	----------
Badger village	164	----------
Soler township	258	----------
Spruce township	261	----------
Stafford township	342	----------
Stokes township	348	----------
Warroad township	238	----------
Township 159, range 40	47	----------
Township 159, range 43	74	----------
Township 159, range 44	201	----------
Township 160, range 39	130	----------
Township 160, range 41	126	----------
Township 160, range 42	137	----------
Township 160, range 43	103	----------
Township 161, range 37	15	----------
Township 161, range 38	16	----------
Township 162, range 35	147	----------
Township 162, range 37	30	----------
Township 162, range 38	12	----------
Township 162, range 44	7	----------
Township 163, range 39	33	----------
Township 163, range 40	99	----------
Township 164, range 39 (fractional)	22	----------
Township 164, range 41 (fractional)	102	----------
ST. LOUIS COUNTY [16]	82,932	44,862
Biwabik township, including Biwabik, McKinley, and Merritt villages.	2,135	----------
Biwabik village	1,299	----------
McKinley village	262	----------
Merritt village	74	----------
Breitung township	2,034	----------
Canosia township	221	----------
Clinton township, including Iron Junction village	224	----------
Iron Junction village	118	----------
Culver township	185	----------
Duluth city [17]	52,969	33,115
Ward 1 — 5,989		
Ward 2 — 6,637		
Ward 3 — 4,944		
Ward 4 — 5,296		
Ward 5 — 8,144		
Ward 6 — 6,533		
Ward 7 — 8,794		
Ward 8 — 6,632		
Duluth township	194	----------
Ely city	3,717	901
Ward 1 — 1,557		
Ward 2 — 870		
Ward 3 — 1,290		
Fayal township	1,016	----------
Floodwood township, including Floodwood village	310	----------
Floodwood village	224	----------
Gnesen township	248	----------
Grand Lake township	104	----------
Great Scott township	99	----------
Hermann township	625	----------
Industrial township	158	----------
Kelsey township	291	----------
McDavitt township	156	----------
Mesaba township, including Mesaba village	97	----------
Mesaba village	62	----------
Midway township	324	----------
Missabe Mountain township, including Eveleth and Sparta villages.	4,998	----------
Eveleth village	2,752	----------
Sparta village	950	----------
Morse township	493	----------
Mountain Iron village	470	----------
New Independence township	77	----------
Nichols township	460	----------
Proctorknott village	784	----------
Rice Lake township	231	----------
Solway township	115	----------
Stuntz township, including Hibbing village	3,564	----------
Hibbing village	2,481	----------

[10] Northfield city, formerly in Northfield township, made independent since 1890.
[11] Exclusive of population of Northfield city.
[12] Formerly Veseli.
[13] Wheatland village organized from part of Wheatland township since 1890.
[14] That part of Jasper village in Rock county not separately returned in 1890.
[15] Organized from part of Kittson county in 1895.
[16] Comparison with population for 1890 can not be made; information as to changes in minor civil divisions incomplete.
[17] Oneota township and Fond du Lac, Lakeside, and West Duluth villages annexed since 1890.

TABLE 4.—POPULATION OF MINNESOTA BY MINOR CIVIL DIVISIONS: 1890 AND 1900—Continued.

MINOR CIVIL DIVISIONS.		1900	1890
ST. LOUIS COUNTY—Continued.			
Tower city		1,366	1,110
Virginia city		2,962	
Ward 1	321		
Ward 2	1,329		
Ward 3	501		
Ward 4	811		
Township 50, range 19 [1]		6	
Township 50, range 20		34	
Township 50, range 21		7	
Township 51, range 19 [1]		13	
Township 51, range 21		75	
Township 52, range 13		48	
Township 52, range 18		62	
Township 52, range 19		6	
Township 52, range 20		73	
Township 52, range 21		4	
Township 53, range 13		2	
Township 53, range 17		29	
Township 53, range 20		3	
Township 53, range 21		86	
Township 54, range 14		89	
Township 54, range 21		12	
Township 55, range 12		53	
Township 56, range 12		23	
Township 56, range 14		2	
Township 56, range 17		3	
Township 56, range 21		12	
Township 57, range 14		27	
Township 58, range 14		37	
Township 58, range 15		4	
Township 59, range 12		2	
Township 59, range 15		3	
Township 59, range 19		9	
Township 60, range 15		49	
Township 60, range 17		16	
Township 60, range 18		9	
Township 61, range 14		179	
Township 61, range 15		82	
Township 61, range 16		14	
Township 61, range 17		1	
Township 61, range 20		2	
Township 61, range 21		1	
Township 62, range 16 [1]		22	
Township 62, range 17		37	
Township 62, range 18		62	
Township 63, range 16		58	
Township 63, range 17		40	
Township 63, range 18		10	
Township 64, range 16		2	
Township 64, range 17		1	
Township 64, range 18		2	
Township 64, range 19		5	
Township 64, range 20		6	
Township 64, range 21 [1]		5	
Township 65, range 16		8	
Township 65, range 17 (fractional)		2	
Township 65, range 18		3	
Township 65, range 19		6	
Township 65, range 20		5	
Township 66, range 16		5	
Township 66, range 17 (fractional)		3	
Township 66, range 18		4	
Township 66, range 19		3	
Township 66, range 21		5	
Township 67, range 17 (fractional)		10	
Township 67, range 18		1	
Township 67, range 19		3	
Township 67, range 20		2	
Township 67, range 21		1	
Township 68, range 20		9	
Township 68, range 21		2	
Township 69, range 17 (fractional)		5	
Township 69, range 18 (fractional)		7	
Township 70, range 18 (fractional)		3	
Township 70, range 19 (fractional)		7	
Township 70, range 20 (fractional)		3	
Boise Fort Indian reservation (part of) [For total see Itasca county.]		459	
Vermilion Lake Indian reservation		422	
SCOTT COUNTY		15,147	13,831
Belle Plaine township, including Belle Plaine borough		2,268	[2] 1,794
Belle Plaine borough		1,121	814
Blakely township		808	857
Cedar Lake township		952	879
Credit River township		455	347
Eagle Creek township		718	716
Glendale township, including Hamilton village		407	327
Hamilton village		179	
Helena township		1,192	1,245
Jackson township		214	209
Jordan city [3]		1,270	1,233
Louisville township		356	422
New Market township, including New Market village		1,276	1,009
New Market village		137	
SCOTT COUNTY—Continued.			
New Prague city (part of) [For total see Lesueur county.]		705	556
St. Lawrence township		293	334
Sand Creek township		1,015	1,045
Shakopee city		2,047	1,757
Ward 1	665		
Ward 2	700		
Ward 3	682		
Spring Lake township, including Prior Lake village		1,171	1,101
Prior Lake village		148	
SHERBURNE COUNTY		7,281	5,908
Baldwin township		416	285
Becker township		898	758
Big Lake township [4]		531	574
Big Lake village [4]		177	
Bluehill township		413	280
Clear Lake township, including Clear Lake village		637	562
Clear Lake village		222	
Elk River township		515	389
Elk River village		831	679
Haven township		596	379
Livonia township		501	388
Orrock township		505	469
Palmer township		330	204
St. Cloud city (ward 7) [For total see Benton county.]		410	495
Santiago township		521	446
SIBLEY COUNTY		16,862	15,199
Alfsborg township		858	631
Arlington township		976	925
Arlington village		712	417
Bismarck township		669	639
Cornish township		762	700
Dryden township		622	656
Faxon township		469	498
Gaylord village		608	387
Gibbon village		545	282
Grafton township		702	562
Green Isle township		930	892
Green Isle village		275	219
Henderson city		904	909
Henderson township		805	719
Jessenland township		890	871
Kelso township		665	1,033
Moltke township		669	553
New Auburn township, including New Auburn village		1,043	980
New Auburn village		274	
Severance township		697	650
Sibley township		684	731
Transit township		731	684
Washington Lake township		833	823
Winthrop village		813	438
STEARNS COUNTY		44,464	34,844
Albany township [5]		1,037	1,092
Albany village [5]		517	
Ashley township		606	494
Avon township, including Avon village		860	644
Avon village		162	
Belgrade village		450	306
Brockway township		1,107	923
Brooten village [6]		259	
Cold Spring village [7]		486	
Collegeville township		655	505
Crow Lake township		549	438
Crow River township		580	417
Eden Lake township		897	641
Eden Valley village (part of) [For total see Meeker county.]		218	
Fairhaven township		737	606
Farming township		899	623
Freeport village [8]		313	
Getty township		680	619
Grove township [9]		669	738
Holding township [10]		1,356	1,021
Holding village [10]		191	
Kimball Prairie village [11]		327	
Krain township		1,125	734
Lake George township		661	457
Lake Henry township		633	548
Le Sauk township		349	305
Luxemburg township		1,083	860
Lynden township		431	396
Maine Prairie township [11]		1,185	1,186
Meire Grove village [9]		165	
Melrose city [8]		1,768	780
Ward 1	968		
Ward 2	800		

[1] Exclusive of Indian reservation.
[2] Includes population of Belle Plaine borough, given as independent in 1890.
[3] Incorporated as a city since 1890.
[4] Big Lake village organized from part of Big Lake township since 1890.
[5] Albany village organized from part of Albany township since 1890.
[6] Organized from part of North Fork township since 1890.
[7] Organized from part of Wakefield township since 1890.
[8] Organized from part of Oak township since 1890.
[9] Meire Grove village organized from part of Grove township since 1890.
[10] Holding village organized from part of Holding township since 1890.
[11] Kimball Prairie village organized from part of Maine Prairie township since 1890.

TABLE 4.—POPULATION OF MINNESOTA BY MINOR CIVIL DIVISIONS: 1890 AND 1900—Continued.

MINOR CIVIL DIVISIONS.	1900	1890
STEARNS COUNTY—Continued.		
Melrose township	821	485
Millwood township	740	519
Munson township [1]	768	973
New Munich village [2]	136	----------
New Paynesville village [3]	485	----------
North Fork township [4]	640	683
Oak township [5]	700	931
Paynesville township [3]	450	597
Paynesville village	373	352
Raymond township	536	478
Richmond village [1]	600	----------
Rockville township	584	569
St. Augusta township	819	791
St. Cloud city (wards 1, 2, 3, and 4)	7,340	6,398
[For total see Benton county.]		
St. Cloud township [6]	727	774
St. Joseph township	588	562
St. Joseph village	549	503
St. Martin township [7]	623	692
St. Martin village [7]	170	----------
St. Wendel township	636	531
Sauk Center city	2,220	1,695
Ward 1	787	
Ward 2	1,433	
Sauk Center township	667	517
Spring Hill township	878	771
Waite Park village [6]	317	----------
Wakefield township [8]	609	938
Zion township	695	751
STEELE COUNTY	16,524	13,232
Aurora township	965	754
Berlin township	811	739
Blooming Prairie township	800	686
Blooming Prairie village	855	308
Clinton Falls township	517	503
Deerfield township	767	793
Havana township	808	791
Lemond township	791	672
Medford township	667	554
Meriden township	880	834
Merton township	769	657
Owatonna city	5,561	3,849
Ward 1	1,240	
Ward 2	2,099	
Ward 3	1,337	
Ward 4	885	
Owatonna township	626	556
Somerset township	908	878
Summit township	799	658
STEVENS COUNTY	8,721	5,251
Baker township [9]	469	98
Chokio village [9]	309	----------
Darnen township	423	322
Donnelly township, including Donnelly village	514	296
Donnelly village	164	----------
Eldorado township	255	139
Everglade township	336	158
Framnas township	474	362
Hancock village	415	218
Hodges township	273	165
Horton township	290	181
Moore township	259	220
Morris township	315	237
Morris village	1,934	1,266
Pepperton township	382	147
Rendsville township	444	304
Scott township	356	289
Stevens township	424	240
Swan Lake township	435	412
Synnes township	414	197
SWIFT COUNTY	13,503	10,161
Appleton township	274	199
Appleton village	1,184	994
Benson township	400	474
Benson village	1,525	877
Camp Lake township	584	609
Cashel township	446	273
Clontarf township	312	342
De Graff village [10]	165	----------
Dublin township	338	154
SWIFT COUNTY—Continued.		
Edison township	461	380
Fairfield township	484	450
Hayes township	631	576
Hegbert township	494	368
Kerkhoven township	665	638
Kerkhoven village	411	299
Kildare township [10]	450	420
Marysland township, including Danvers village	562	248
Danvers village	112	----------
Moyer township	610	388
Murdock village	275	130
Pillsbury township	434	314
Shible township	470	343
Six Mile Grove township	364	291
Swenoda township	515	270
Tara township	340	267
Torning township	491	453
Westbank township	618	404
TODD COUNTY	22,214	[11] 12,930
Bartlett township	586	([11])
Bertha township, including Bertha village	1,093	456
Bertha village	277	----------
Birchdale township	446	385
Browerville village	466	86
Bruce township [12]	448	----------
Burleene township	426	117
Burnhamsville township [12]	1,015	779
Clarissa village [13]	233	----------
Eagle Bend village [14]	547	306
Eagle Valley township [13]	835	696
Fawn Lake township	254	128
Germania township	485	256
Gordon township	820	725
Grey Eagle township, including Grey Eagle village	756	408
Grey Eagle village	313	----------
Hartford township	1,025	1,051
Hewitt village [15]	311	----------
Iona township	918	456
Kandota township	426	298
Leslie township	651	510
Little Sauk township	783	594
Long Prairie township	796	[16] 1,206
Long Prairie village	1,385	
Moran township	526	273
Osakis village (part of)	102	----------
[For total see Douglas county.]		
Reynolds township	892	443
Round Prairie township	742	503
Staples township [17]	483	842
Staples village [17]	1,504	----------
Stowe Prairie township [15]	608	([11])
Turtle Creek township [18]	269	----------
Villard township	384	225
Ward township [18]	813	634
West Union township	592	537
Wykeham township [14]	594	[19] 346
TRAVERSE COUNTY	7,573	4,516
Arthur township	397	321
Browns Valley village	721	498
Clifton township	290	179
Croke township [20]	207	223
Dallymount township	265	162
Dumont village [20]	236	----------
Folsom township	219	175
Lake Valley township	746	379
Leonardsville township	392	241
Monson township	664	364
Parnell township	340	318
Redpath township	284	180
Tara township	335	264
Taylor township	431	263
Tintah township [21]	141	158
Tintah village [21]	220	----------
Walls township	382	287
Wheaton village	1,132	383
Windsor township	171	121
WABASHA COUNTY	18,924	[22] 16,972
Chester township [23]	875	973
Elgin township [24]	735	885
Elgin village [24]	344	----------

[1] Richmond village organized from part of Munson township since 1890.
[2] Organized from part of Oak township since 1890.
[3] New Paynesville village organized from part of Paynesville township since 1890.
[4] Part taken to form Brooten village since 1890.
[5] Parts taken to form Freeport and New Munich villages since 1890.
[6] Waite Park village organized from part of St. Cloud township since 1890.
[7] St. Martin village organized from part of St. Martin township since 1890.
[8] Part taken to form Cold Spring village since 1890.
[9] Chokio village organized from part of Baker township since 1890.
[10] De Graff village organized from part of Kildare township since 1890.
[11] Bartlett and Stowe Prairie townships (population 670) not separately returned in 1890.
[12] Bruce township organized from part of Burnhamsville township since 1890.
[13] Clarissa village organized from part of Eagle Valley township since 1890.
[14] Eagle Bend village, formerly in Wykeham township, made independent since 1890.
[15] Hewitt village organized from part of Stowe Prairie township since 1890.
[16] Not separately returned in 1890.
[17] Staples village organized from part of Staples township since 1890.
[18] Turtle Creek township organized from part of Ward township since 1890.
[19] Exclusive of population of Eagle Bend village.
[20] Dumont village organized from part of Croke township since 1890.
[21] Tintah village organized from part of Tintah township since 1890.
[22] Includes population (736) of Greenfield township and Kellogg village, not separately returned in 1890.
[23] Part taken to form part of Zumbro Falls village since 1890.
[24] Elgin village organized from part of Elgin township since 1890.

TABLE 4.—POPULATION OF MINNESOTA BY MINOR CIVIL DIVISIONS: 1890 AND 1900—Continued.

MINOR CIVIL DIVISIONS.	1900	1890
WABASHA COUNTY—Continued.		
Gillford township [1]	771	825
Glasgow township	514	566
Greenfield township	676	(2)
Hammond village [3]	238	----------
Highland township	714	738
Hyde Park township [4]	413	472
Kellogg village	228	(2)
Lake City	2,744	2,128
Ward 1	1,595	
Ward 2	1,149	
Lake township	348	393
Mazeppa township	588	[5] 797
Mazeppa village	556	
Millville village [6]	149	----------
Minneiska township	241	254
Minneiska village	372	325
Mt. Pleasant township	631	662
Oakwood township [6]	658	764
Pepin township	666	[7] 815
Plainview township	737	[5] 1,392
Plainview village	1,038	
Wabasha city	2,528	2,487
Ward 1	816	
Ward 2	1,046	
Ward 3	666	
Watopa township	493	467
West Albany township	761	621
Zumbro township [8]	733	672
Zumbro Falls village [9]	173	----------
WADENA COUNTY	7,921	4,053
Aldrich township	465	321
Blueberry township [10]	264	99
Bullard township	130	95
Huntersville township [11]	69	----------
Leaf River township	486	321
Lyons township [12]	269	----------
Meadow township [13]	199	----------
Menahga village [10]	413	----------
North Germany township [14]	352	----------
Orton township [15]	87	----------
Red Eye township	496	92
Rockwood township	583	183
Shell River township [13]	267	183
Thomastown township	629	387
Verndale village	672	635
Wadena township	606	457
Wadena village	1,520	895
Wing River township [14]	414	335
WASECA COUNTY	14,760	13,313
Alton township	941	1,042
Blooming Grove township	887	847
Byron township	576	418
Freedom township	873	910
Iosco township	822	942
Janesville township	884	950
Janesville village	1,254	921
New Richland township	869	764
New Richland village	750	423
Otisco township	902	934
St. Mary township	681	699
Vivian township	678	618
Waseca city	3,103	2,482
Ward 1	1,009	
Ward 2	1,066	
Ward 3	1,028	
Wilton township	773	743
Woodville township	767	620
WASHINGTON COUNTY	27,808	[16] 25,992
Afton township	1,130	1,097
Baytown township	831	797
Cottage Grove township	830	717
Denmark township	710	725
Forest Lake township [17]	618	536
Forest Lake village [17]	241	----------
Grant township	822	687
Lakeland township	683	880

[1] Part taken to form part of Zumbro Falls village since 1890.
[2] Greenfield township and Kellogg village not separately returned in 1890.
[3] Organized from parts of Hyde Park and Zumbro townships since 1890.
[4] Parts taken to form parts of Hammond and Zumbro Falls villages since 1890.
[5] Not separately returned in 1890.
[6] Millville village organized from part of Oakwood township since 1890.
[7] Includes population (446) of Reads village, which was independent in 1890; charter subsequently revoked.
[8] Part taken to form part of Hammond village since 1890.
[9] Organized from parts of Chester, Gillford, and Hyde Park townships since 1890.
[10] Menahga village organized from part of Blueberry township since 1890.
[11] Organized from township 138, range 33, since 1890.
[12] Organized from township 136, range 33, since 1890.
[13] Meadow township organized from part of Shell River township since 1890.
[14] North Germany township organized from part of Wing River township since 1890.

MINOR CIVIL DIVISIONS.	1900	1890
WASHINGTON COUNTY—Continued.		
Marine village	562	679
May township [18]	721	----------
Newport township	773	[5] 1,691
Newport village	307	
New Scandia township [18]	1,164	----------
Oakdale township	1,072	964
Oneka township	1,083	717
South Stillwater village	1,422	1,304
Stillwater city	12,318	11,260
Ward 1	3,752	
Ward 2	3,378	
Ward 3	5,188	
Stillwater township	1,321	1,085
Woodbury township	1,200	1,166
WATONWAN COUNTY	11,496	7,746
Adrian township	559	443
Antrim township	591	573
Butterfield township [19]	489	366
Butterfield village [19]	332	----------
Fieldon township	547	487
Long Lake township	650	538
Madelia township	651	541
Madelia village	1,272	852
Nelson township	806	733
Odin township	594	543
Riverdale township	716	509
Rosendale township	516	369
St. James township	614	473
St. James village	2,607	939
South Branch township	552	380
WILKIN COUNTY	8,080	4,346
Akron township	402	330
Andrea township	255	107
Atherton township	332	210
Bradford township	286	109
Brandrup township	527	225
Breckenridge township [20]	256	300
Breckenridge village	1,282	655
Campbell township [21]	433	407
Campbell village [21]	239	----------
Champion township	260	208
Connelly township [20]	157	----------
Deerhorn township	341	147
Foxhome township [20]	265	----------
McCauleyville township [22]	275	270
Manston township	190	241
Meadows township	149	----------
Mitchell township	194	152
Nordick township [22]	212	----------
Prairieview township	425	283
Riverside township [20]	225	----------
Roberts township	249	204
Rothsay village	296	174
Tanberg township	380	324
Wolverton township	450	----------
WINONA COUNTY	35,686	33,797
Dresbach township [23]	323	525
Dresbach village [23]	285	----------
Elba township [24]	495	645
Elba village [24]	198	----------
Fremont township	747	798
Hart township	773	818
Hillsdale township	541	549
Homer township	1,009	867
Lewiston village	371	324
Minnesota City village [25]	242	----------
Mt. Vernon township	526	545
New Hartford township	888	803
Norton township	776	776
Pleasant Hill township	845	791
Richmond township	290	252
Rollingstone township [25]	527	923
Rollingstone village [25]	202	----------
St. Charles city	1,304	1,178
St. Charles township	608	661
Saratoga township	644	724

[15] Organized from township 137, range 33, since 1890.
[16] Includes population (1,687) of Marine township, taken to form May and New Scandia townships since 1890.
[17] Forest Lake village organized from part of Forest Lake township since 1890.
[18] May and New Scandia townships organized from Marine township since 1890.
[19] Butterfield village organized from part of Butterfield township since 1890.
[20] Connelly, Foxhome, and Riverside townships organized from parts of Breckenridge township since 1890.
[21] Campbell village organized from part of Campbell township since 1890.
[22] Nordick township organized from part of McCauleyville township since 1890.
[23] Dresbach village organized from part of Dresbach township since 1890.
[24] Elba village organized from part of Elba township since 1890.
[25] Rollingstone and Minnesota City villages organized from parts of Rollingstone township since 1890.

TABLE 4.—POPULATION OF MINNESOTA BY MINOR CIVIL DIVISIONS: 1890 AND 1900—Continued.

MINOR CIVIL DIVISIONS.	1900	1890
WINONA COUNTY—Continued.		
Utica township [1]	828	968
Utica village [1]	204	----------
Warren township	808	837
Whitewater township	670	706
Wilson township	945	1,013
Winona city	19,714	18,208
Ward 1	7,304	
Ward 2	2,342	
Ward 3	3,355	
Ward 4	6,713	
Winona township	282	275
Wiscoy township	641	611
WRIGHT COUNTY	29,157	24,164
Albion township	1,419	1,373
Annandale village	481	211
Buffalo township	830	719
Buffalo village	1,040	606
Chatham township	563	498
Clearwater township, including Clearwater village	757	[2] 699
Clearwater village	271	248
Cokato township	1,421	1,551
Cokato village	684	363
Corinna township	870	564
Delano village	967	889
Frankfort township, including St. Michaels village	1,349	1,148
St. Michaels village	305	----------
Franklin township	1,531	1,169
French Lake township	1,294	1,189
Hanover village (part of) [3]	170	----------
[For total see Hennepin county.]		
Howard Lake village	737	610
Maple Lake township [4]	944	899
Maple Lake village [4]	470	----------
Marysville township	1,332	1,242
Middleville township	1,412	1,300
Monticello township	990	[5] 890
Monticello village	818	503
Montrose village	305	214
Otsego township	1,105	819
Rockford township, including Rockford village	1,484	1,175
Rockford village	340	----------
WRIGHT COUNTY—Continued.		
Silver Creek township	973	657
Southside township	900	706
Stockholm township	1,475	1,412
Victor township	1,160	1,159
Waverly village	542	370
Woodland township	1,134	1,229
YELLOW MEDICINE COUNTY	14,602	9,854
Burton township	479	242
Canby village	1,100	470
Echo township [6]	525	347
Echo village [6]	334	----------
Florida township	286	189
Fortier township	356	190
Friendship township, including Clarkfield village	969	[7] 526
Clarkfield village	437	178
Granite Falls city (part of)	948	800
[For total see Chippewa county.]		
Hammer township	543	315
Hanley Falls village [8]	278	----------
Hazel Run township	477	163
Lisbon township	677	682
Minnesota Falls township	493	368
Norman township	411	378
Normania township	538	529
Omro township	683	407
Oshkosh township	552	349
Otis township	39	36
Porter village [9]	196	----------
Posen township	553	351
Sannes township [8]	589	801
Sioux Agency township	619	392
Stony Run township	666	679
Swede Prairie township	509	304
Tyro township	536	290
Wergeland township [9]	416	403
Wood Lake township [10]	566	643
Wood Lake village [10]	264	----------
WHITE EARTH INDIAN RESERVATION [11]	3,486	----------

[1] Utica village organized from part of Utica township since 1890.
[2] Includes population of Clearwater village, given as independent in 1890.
[3] That part of Hanover village in Wright county not separately returned in 1890.
[4] Maple Lake village organized from part of Maple Lake township since 1890.
[5] Includes population (161) of Moritzius village, not incorporated, but given as independent in 1890.
[6] Echo village organized from part of Echo township since 1890.
[7] Includes population of Clarkfield village, given as independent in 1890.
[8] Hanley Falls village organized from part of Sannes township since 1890.
[9] Porter village organized from part of Wergeland township since 1890.
[10] Wood Lake village organized from part of Wood Lake township since 1890.
[11] Can not be located by counties.

There are 447 incorporated cities, villages, and boroughs in Minnesota, for which the population in 1900 is separately returned, and these incorporated places are presented in table 5 in alphabetical order, being abstracted from table 4, in which they are presented in detail under the counties in which they are severally situated.

TABLE 5.—POPULATION OF THE INCORPORATED CITIES, VILLAGES, AND BOROUGHS OF MINNESOTA: 1890 AND 1900.

CITIES, VILLAGES, AND BOROUGHS.	POPULATION. 1900	POPULATION. 1890	CITIES, VILLAGES, AND BOROUGHS.	POPULATION. 1900	POPULATION. 1890	CITIES, VILLAGES, AND BOROUGHS.	POPULATION. 1900	POPULATION. 1890
Ada village	1,253	622	Belgrade village	450	306	Campbell village	239	----------
Adams village	573	216	Belle Plaine borough	1,121	814	Canby village	1,100	470
Adrian village	1,258	671	Bellingham village	380	166	Cannon Falls village	1,239	1,078
Aitkin village	1,719	737	Belview village	254	----------	Canton village	312	281
Albany village	517	----------	Bemidji village	2,183	----------	Carlton village	449	612
Albert Lea city	4,500	3,305	Benson village	1,525	877	Carver village	583	625
Alden village	636	276	Benton village	52	39	Cass Lake village	546	----------
Alexandria village	2,681	2,118	Bertha village	277	----------	Chanhassen village	175	----------
Alpha village	209	----------	Big Lake village	177	----------	Chaska city	2,165	2,210
Amboy village	432	215	Bird Island village	846	441	Chatfield village	1,426	1,335
Annandale village	481	211	Biwabik village	1,299	----------	Chokio village	309	----------
Anoka city	3,769	4,252	Blooming Prairie village	855	308	Clara City village	465	----------
Appleton village	1,184	994	Blue Earth City	2,900	1,569	Claremont village	317	----------
Argyle village	829	306	Boyd village	335	----------	Clarissa village	233	----------
Arlington village	712	417	Brainerd city	7,524	5,703	Clarkfield village	437	178
Ashby village	279	231	Brandon village	272	225	Clear Lake village	222	----------
Atwater village	588	429	Breckenridge village	1,282	655	Clearwater village	271	248
Audubon village	349	159	Brewster village	234	----------	Cleveland village	179	132
Austin city	5,474	3,901	Bricelyn village	166	----------	Climax village	259	----------
Avoca village	338	170	Brooten village	259	----------	Clinton village	346	----------
Avon village	162	----------	Browerville village	466	86	Clitherall village	167	----------
Badger village	164	----------	Brownsdale village	261	282	Cloquet village	3,072	2,530
Bagley village	248	----------	Browns Valley village	721	498	Cokato village	684	363
Balaton village	209	----------	Brownsville village	453	447	Cold Spring village	486	----------
Barnesville city	1,326	1,069	Brownton village	454	384	Cologne village	238	193
Barnum village	391	417	Buffalo village	1,040	606	Columbia Heights village	123	----------
Barrett village	237	----------	Buffalo Lake village	389	----------	Cordova village	95	----------
Battle Lake village	420	----------	Butterfield village	332	----------	Cottonwood village	549	----------
Beardsley village	449	----------	Byron village	347	291	Courtland village	174	----------
Beaver Creek village	186	232	Caledonia village	1,175	927	Crookston city	5,359	3,457
Beaver Falls village	189	----------	Cambridge village	737	258	Cyrus village	197	----------

TABLE 5.—POPULATION OF THE INCORPORATED CITIES, VILLAGES, AND BOROUGHS OF MINNESOTA: 1890 AND 1900—Continued.

CITIES, VILLAGES, AND BOROUGHS.	POPULATION. 1900	POPULATION. 1890
Danvers village	112	
Dassel village	568	552
Dawson village	962	418
Deer Creek village	275	
Deer River village	251	
De Graff village	165	
Delano village	967	889
Delavan village	321	252
Detroit village	2,060	1,510
Dexter village	278	150
Dodge Center village	942	633
Donnelly village	164	
Dresbach village	285	
Duluth city	52,969	33,115
Dumont village	236	
Dundas village	493	554
Dundee village	217	
Eagle Bend village	547	306
East Grand Forks city	2,077	795
Easton village	318	180
Echo village	334	
Eden Valley village	604	327
Edgerton village	450	178
Edina village	749	531
Elba village	198	
Elbow Lake village	625	267
Elgin village	344	
Elizabeth village	186	135
Elk River village	831	679
Ellsworth village	454	258
Elmore village	924	488
Ely city	3,717	901
Elysian village	459	348
Emmons village	179	
Erskine village	156	
Evansville village	483	452
Eveleth village	2,752	
Excelsior village	717	619
Eyota village	424	377
Fairfax village	642	351
Fairmont village	3,040	1,205
Faribault city	7,868	6,520
Farmington village	733	657
Farris village	135	
Fergus Falls city	6,072	3,772
Fertile village	587	273
Fisher village	410	481
Floodwood village	224	
Forest Lake village	241	
Foreston village	263	287
Fosston village	864	207
Fountain village	294	248
Franklin village	439	284
Frazee village	1,000	
Freeport village	313	
Fulda village	886	348
Gaylord village	608	387
Geneva village	218	
Ghent village	119	
Gibbon village	545	282
Glencoe village	1,780	1,649
Glenville village	351	
Glenwood village	1,116	627
Glyndon village	250	275
Golden Valley village	680	509
Goodhue village	241	
Good Thunder village	505	
Graceville village	856	508
Granada village	309	
Grand Meadow village	477	373
Grand Rapids village	1,428	
Granite Falls city	1,214	
Green Isle village	275	219
Grey Eagle village	313	
Grove City village	316	349
Hallock village	805	302
Halstad village	442	
Hamburg village	136	
Hamilton village	179	
Hammond village	238	
Hampton village	196	
Hancock village	415	218
Hanley Falls village	278	
Hanover village	259	
Hardwick village	259	
Harmony village	517	
Harris village	710	504
Hartland village	317	
Hastings city	3,811	3,705
Hawley village	536	270
Hayfield village	439	
Hector village	654	354
Heidelberg village	114	
Henderson city	904	909
Henning village	545	254
Herman village	550	322
Heron Lake village	928	496
Hewitt village	311	
Hibbing village	2,481	
High Forest village	139	163
Hinckley village	459	618
Hoffman village	270	
Hokah village	536	582
Holding village	191	
Holland village	255	
Houston village	542	536
Howard Lake village	737	610
Hutchinson village	2,495	1,414
Iona village	358	
Iron Junction village	118	
Jackson village	1,756	720
Janesville village	1,254	921
Jasper village	559	372
Jordan city	1,270	1,233
Kasota village	764	655
Kasson village	1,112	992
Kellogg village	228	
Kennedy village	158	
Kensington village	207	
Kenyon village	1,202	666
Kerkhoven village	411	299
Kilkenny village	245	
Kimball Prairie village	327	
Kinbrae village	137	
Lake City	2,744	2,128
Lake Benton village	890	513
Lake Crystal village	1,215	824
Lakefield village	862	275
Lake Park village	570	349
Lakeville village	373	258
Lamberton village	624	202
Lanesboro village	1,102	898
La Prairie village	88	
Leroy village	772	523
Lester Prairie village	418	189
Lesueur borough	1,937	1,763
Lesueur Center village	478	169
Lewiston village	371	324
Lindstrom village	385	
Litchfield village	2,280	1,899
Little Falls city	5,774	2,354
Long Prairie village	1,385	
Lothrop village	38	
Lowry village	260	
Luverne village	2,223	1,466
Lyle village	488	306
Mabel village	494	273
McIntosh village	569	
McKinley village	262	
Madelia village	1,272	852
Madison village	1,336	625
Madison Lake village	300	
Magnolia village	176	
Mankato city	10,599	8,838
Mantorville village	602	460
Maple Lake village	470	
Mapleton village	1,008	607
Marietta village	144	
Marine village	562	679
Marshall village	2,088	1,203
Maynard village	245	
Mazeppa village	556	
Meire Grove village	165	
Melrose city	1,768	780
Menahga village	413	
Mendota village	282	248
Merritt village	74	
Mesaba village	62	
Milaca village	1,204	404
Milan village	396	
Millville village	149	
Minneapolis city	202,718	164,738
Minneiska village	372	325
Minneota village	777	325
Minnesota City village	242	
Minnesota Lake village	518	340
Minnetonka Beach village	101	
Montevideo village	2,146	1,437
Montgomery village	979	1,086
Monticello village	818	503
Montrose village	305	214
Moorhead city	3,730	2,088
Moose Lake village	354	169
Mora village	785	
Morgan village	592	301
Morris village	1,934	1,266
Morristown village	589	517
Morton village	789	453
Motley village	404	525
Mountain Iron village	470	
Mountain Lake village	959	323
Murdock village	275	130
Nary village	94	
Nassau village	134	
Nerstrand village	256	
New Auburn village	274	
New Brighton village	350	355
New London village	363	211
New Market village	137	
New Munich village	186	
New Paynesville village	485	
Newport village	307	
New Prague city	1,228	955
New Richland village	750	423
New Trier village	126	129
New Ulm city	5,403	3,741
New York Mills village	353	260
Nicollet village	330	263
North Branch village	1,211	685
Northfield city	3,210	2,659
North Mankato village	939	
North St. Paul village	1,110	1,099
Norwood village	500	385
Odessa village	204	
Olivia village	970	263
Ortonville city	1,247	
Osakis village	917	472
Osseo village	346	353
Ottawa village	246	
Owatonna city	5,561	3,849
Park Rapids village	1,313	
Paynesville village	373	352
Pelican Rapids village	1,033	624
Perham village	1,182	761
Pierz village	358	
Pine City village	993	535
Pine Island village	832	548
Pipestone village	2,536	1,232
Plainview village	1,038	
Plato village	232	130
Porter village	196	
Preston village	1,278	
Princeton village	1,319	816
Prior Lake village	148	
Proctorknott village	784	
Rainy Lake city	7	
Raymond village	282	
Red Lake Falls city	1,885	774
Red Wing city	7,525	6,294
Redwood Falls city	1,661	1,238
Renville village	1,075	413
Rice village	232	
Richmond village	600	
Robbinsdale village	520	
Rochester city	6,843	5,321
Rockford village	340	
Rollingstone village	202	
Roseau village	301	
Rose Creek village	204	
Rosemount village	182	198
Rothsay village	296	174
Round Lake village	226	
Royalton village	664	582
Rush City village	987	707
Rushford city	1,062	968
Ruthton village	323	
Rutledge village	363	
Sacred Heart village	538	327
St. Charles city	1,304	1,178
St. Cloud city	8,663	7,686
St. Hilaire village	840	193
St. James village	2,607	939
St. Joseph village	549	503
St. Louis Park village	1,325	499
St. Martin village	170	
St. Michaels village	305	
St. Paul city	163,065	133,156
St. Peter city	4,302	3,671
St. Vincent village	256	
Sanborn village	351	
Sandstone village	1,189	517
Sauk Center city	2,220	1,695
Sauk Rapids village	1,391	1,185
Sedan village	153	
Shakopee city	2,047	1,757
Sherburne village	891	816
Shevlin village	172	
Silver Lake village	321	
Slayton village	883	380
Sleepy Eye village	2,046	1,513
Solway village	177	
South St. Paul city	2,322	2,242
South Stillwater village	1,422	1,304
Sparta village	950	
Springfield village	1,511	716
Spring Grove village	491	394
Spring Valley village	1,770	1,381
Staples village	1,504	
Starbuck village	469	234
Stephen village	513	265
Stewart village	407	166
Stewartville village	830	
Stillwater city	12,318	11,260
Swanville village	244	
Taopi village	115	
Taylors Falls village	535	567
Thief River Falls city	1,819	191
Thomson village	207	
Tintah village	220	
Tower city	1,366	1,110

TABLE 5.—POPULATION OF THE INCORPORATED CITIES, VILLAGES, AND BOROUGHS OF MINNESOTA: 1890 AND 1900—Continued.

CITIES, VILLAGES, AND BOROUGHS.	POPULATION.		CITIES, VILLAGES, AND BOROUGHS.	POPULATION.		CITIES, VILLAGES, AND BOROUGHS.	POPULATION.	
	1900	1890		1900	1890		1900	1890
Tracy city	1,911	1,400	Walker village	500		Wheatland village	135	
Trosky village	215		Walnut Grove village	447	127	Wheaton village	1,132	383
Truman village	261		Waltham village	150		White Bear Lake village	1,288	1,356
Twin Valley village	356		Warren city	1,276	648	Wilder village	174	
Two Harbors village	3,278		Waseca city	3,103	2,482	Willmar village	3,409	1,825
Tyler village	515	137	Watertown village	490	362	Willow River village	466	
Ulen village	317		Waterville city	1,260	937	Windom village	1,944	835
Utica village	204		Watkins village	250		Winnebago City village	1,816	1,108
Vermilion village	100		Watson village	167		Winona city	19,714	18,208
Verndale village	672	635	Waverly village	542	370	Winsted village	281	267
Vernon Center village	311		Wayzata village	276	273	Winthrop village	813	438
Villard village	249	203	Welcome village	549	140	Wood Lake village	264	
Virginia city	2,962		Wells village	2,017	1,208	Woodstock village	211	
Wabasha city	2,528	2,487	Wesely village	249	182	Worthington village	2,386	1,164
Wabasso village	178		West Concord village	635		Wykoff village	495	335
Waconia village	728	441	West Minneapolis village	1,648		Young America village	318	287
Wadena village	1,520	895	West St. Paul city	1,830	1,596	Zumbro Falls village	173	
Waite Park village	317		Whalan village	134	98	Zumbrota village	1,119	867

Of the above named 447 incorporated places, there are 53 which have a population in 1900 of over 2,000; and of these 35 have less than 5,000; 11 have more than 5,000 and less than 10,000; and 6 have more than 10,000, namely, Minneapolis, with 202,718; St. Paul, with 163,065; Duluth, with 52,969; Winona, with 19,714; Stillwater, with 12,318; and Mankato, with 10,599 inhabitants.

For the 3 cities with a population in 1900 of more than 25,000, a summary is presented in table 6, showing the population of these cities at each census from 1850 to 1900, inclusive, so far as it is separately stated in the census reports at each decennial period, together with the increase by number and per cent during each of the ten-year periods.

TABLE 6.—POPULATION OF THE PRINCIPAL CITIES OF MINNESOTA: 1850 TO 1900.

CENSUS YEARS.	DULUTH.			MINNEAPOLIS.			ST. PAUL.		
	Population.	Increase.		Population.	Increase.		Population.	Increase.	
		Number.	Per cent.		Number.	Per cent.		Number.	Per cent.
1900	52,969	19,854	60.0	202,718	37,980	23.1	163,065	29,909	22.5
1890	33,115	29,632	850.8	164,738	117,851	251.4	133,156	91,683	221.1
1880	[1] 3,483	352	11.2	46,887	33,821	258.8	41,473	21,443	107.1
1870	3,131			13,066	10,502	409.6	20,030	9,629	92.6
1860				2,564			10,401	9,289	835.3
1850							1,112		

[1] Includes Duluth village (population 2,645), set apart by act of legislature February 23, 1877, but which again became part of the city by the act of March 2, 1887.

St. Paul first appeared in the census returns in 1850, with only 1,112 inhabitants; Minneapolis in 1860, with 2,564; and Duluth in 1870, with 3,131. Subsequently the increase in population of all these cities, both in number and per cent, has been conspicuously rapid for each succeeding decade until the last, except that Duluth made only a nominal gain from 1870 to 1880. During the ten years from 1880 to 1890, however, the city made a phenomenal gain, increasing from 3,483 to 33,115, or 850.8 per cent. Within the same decade the population of Minneapolis increased from 46,887 to 164,738, or 251.4 per cent, and that of St. Paul from 41,473 to 133,156, or 221.1 per cent. As compared with this record the increase in the population of these cities during the last decade, as shown by the enumeration for 1900, is so small as to afford a noticeable contrast.

Director of the Census.

CORNELL UNIVERSITY
JAN 24 1901
LIBRARY

Twelfth Census of the United States.

CENSUS BULLETIN.

No. 31. WASHINGTON, D. C. January 16, 1901.

POPULATION OF MISSISSIPPI BY COUNTIES AND MINOR CIVIL DIVISIONS.

This bulletin, prepared under the direction of Mr. WILLIAM C. HUNT, chief statistician for population, gives the aggregate population of Mississippi by counties and minor civil divisions, according to the official count of the returns of the Twelfth Census, taken as of June 1, 1900.

Mississippi was organized as a territory April 7, 1798, and admitted as a state December 10, 1817. Table 1 shows the population of Mississippi at each census from 1800 to 1900, inclusive, together with the increase by number and per cent during each decade.

TABLE 1.—POPULATION OF MISSISSIPPI: 1800 TO 1900.

CENSUS YEARS.	Population.	INCREASE.	
		Number.	Per cent.
1900	1,551,270	261,670	20.3
1890	1,289,600	158,003	14.0
1880	1,131,597	303,675	*36.7
1870	827,922	36,617	4.6
1860	791,305	184,779	30.5
1850	606,526	230,875	61.5
1840	375,651	239,030	175.0
1830	136,621	61,173	81.1
1820	75,448	35,096	87.0
1810	40,352	31,502	356.0
1800	8,850	----------	----------

The population of the state in 1900 is 1,551,270 as against 1,289,600 in 1890, representing an increase since 1890 of 261,670, or 20.3 per cent. This rate of increase is materially greater than that for the decade immediately preceding, which was 14.0 per cent, though much less than that for the ten years from 1870 to 1880, which was 36.7 per cent. Throughout the century a marked degree of fluctuation is observed in the growth of the state. In 1800 the population of the territory that afterwards became the state of Mississippi was 8,850; in 1820, three years after the territory became a state, the population was 75,448; the increase since then has been continuous, and the present population is more than 175 times as large as the population of one hundred years ago, when the first census was taken.

The total land surface of Mississippi is, approximately, 46,340 square miles, the average number of persons to the square mile at the censuses of 1890 and 1900 being as follows: 1890, 27.8; 1900, 33.5.

Table 2 shows the population of Mississippi by counties at each census from 1800 to 1900, inclusive, while table 3, which immediately follows, shows, for each county, the increase (or decrease) by number and per cent during the ten years from 1890 to 1900.

(CP 18M)

TABLE 2.—POPULATION OF MISSISSIPPI BY COUNTIES: 1800 TO 1900.

COUNTIES.	1900	1890	1880	1870	1860	1850	1840	1830	1820	1810	1800	1790
The State	1,551,270	1,289,600	1,131,597	827,922	791,305	606,526	375,651	136,621	75,448	40,352	8,850	
Adams	30,111	26,031	22,649	19,084	20,165	18,601	19,434	14,937	12,076	10,002	4,660	
Alcorn	14,987	13,115	14,272	10,431								
Amite	20,708	18,198	14,004	10,973	12,336	9,694	9,511	7,934	6,853	4,750		
Attala	26,248	22,213	19,988	14,776	14,169	10,991	4,303					
Baldwin [1]										1,427		
Benton	10,510	10,585	11,023									
Bolivar	35,427	29,980	18,652	9,732	10,471	2,577	1,356					
Calhoun	16,512	14,688	13,492	10,561	9,518							
Carroll	22,116	18,773	17,795	21,047	22,035	18,491	10,481					
Chickasaw	19,892	19,891	17,905	19,899	16,426	16,369	2,955					
Choctaw	13,036	10,847	9,036	16,988	15,722	11,402	6,010					
Claiborne	20,787	14,516	16,768	13,386	15,679	14,941	13,078	9,787	5,963	3,102		
Clarke	17,741	15,826	15,021	7,505	10,771	5,477	2,986					
Clay [2]	19,563	18,607	17,367									
Coahoma	26,293	18,342	13,568	7,144	6,606	2,780	1,290					
Copiah	34,395	30,233	27,552	20,608	15,398	11,794	8,954	7,001				
Covington	13,076	8,299	5,993	4,753	4,408	3,338	2,717	2,551	2,230			
De Soto	24,751	24,183	22,924	32,021	23,336	19,042	7,002					
Franklin	13,678	10,424	9,729	7,498	8,265	5,904	4,775	4,622	3,821	2,016		
Greene	6,795	3,906	3,194	2,038	2,232	2,018	1,636	1,854	1,445			
Grenada	14,112	14,974	12,071	10,571								
Hancock [3]	11,886	8,318	6,439	4,239	3,139	3,672	3,367	1,962	1,594			
Harrison	21,002	12,481	7,895	5,795	4,819	4,875						
Hinds	52,577	39,279	43,958	30,488	31,339	25,340	19,098	8,645				
Holmes	36,828	30,970	27,164	19,370	17,791	13,928	9,452					
Issaquena	10,400	12,318	10,004	6,887	7,831	4,478						
Itawamba	13,544	11,708	10,663	7,812	17,695	13,528	5,375					
Jackson	16,513	11,251	7,607	4,362	4,122	3,196	1,965	1,792	1,682			
Jasper	15,394	14,785	12,126	10,884	11,007	6,184	3,958					
Jefferson [4]	21,292	18,947	17,314	13,848	15,349	13,193	11,650	9,755	6,822	4,001	2,940	
Jones	17,846	8,333	3,828	3,313	3,323	2,164	1,258	1,471				
Kemper	20,492	17,961	15,719	12,920	11,682	12,517	7,663					
Lafayette	22,110	20,553	21,671	18,802	16,125	14,069	6,531					
Lauderdale	38,150	29,661	21,501	13,462	13,313	8,717	5,358					
Lawrence	15,103	12,318	9,420	6,720	9,213	6,478	5,920	5,293	4,916			
Leake	17,360	14,803	13,146	8,496	9,324	5,533	2,162					
Lee	21,956	20,040	20,470	15,955								
Leflore	23,834	16,869	10,246									
Lincoln	21,552	17,912	13,547	10,184								
Lowndes	29,095	27,047	28,244	30,502	23,625	19,544	14,513	3,173				
Madison [1]										4,699		
Madison	32,493	27,321	25,866	20,948	23,382	18,173	15,530	4,973				
Marion [3]	13,501	9,532	6,901	4,211	4,686	4,410	3,830	3,691	3,116			
Marshall	27,674	26,043	29,330	29,416	28,823	29,689	17,526					
Monroe	31,216	30,730	28,553	22,631	21,283	21,172	9,250	3,861	2,721			
Montgomery	16,536	14,459	13,348									
Neshoba	12,726	11,146	8,741	7,439	8,343	4,728	2,437					
Newton	19,708	16,625	13,436	10,067	9,661	4,465	2,527					
Noxubee	30,846	27,338	29,874	20,905	20,667	16,299	9,975					
Oktibbeha	20,183	17,694	15,978	14,891	12,977	9,171	4,276					
Panola	29,027	26,977	28,352	20,754	13,794	11,444	4,657					
Pearl River [3]	6,697	2,957										
Perry	14,682	6,494	3,427	2,694	2,606	2,438	1,889	2,300	2,037			
Pike	27,545	21,203	16,688	11,303	11,135	7,360	6,151	5,402	4,438			
Pontotoc	18,274	14,940	13,858	12,525	22,113	17,112	4,491					
Prentiss	15,788	13,679	12,158	9,348								
Quitman	5,435	3,286	1,407									
Rankin	20,955	17,922	16,752	12,977	13,635	7,227	4,631	2,083				
Scott	14,316	11,740	10,845	7,847	8,139	3,961	1,653					
Sharkey	12,178	8,382	6,306									
Simpson	12,800	10,138	8,008	5,718	6,080	4,734	3,380	2,680				
Smith	13,055	10,635	8,088	7,126	7,638	4,071	1,961					
Sunflower	16,084	9,384	4,661	5,015	5,019	1,102						
Tallahatchie	19,600	14,361	10,926	7,852	7,890	4,643	2,985					
Tate	20,618	19,253	18,721									
Tippah	12,983	12,951	12,867	20,727	22,550	20,741	9,444					
Tishomingo	10,124	9,302	8,774	7,350	24,149	15,490	6,681					
Tunica	16,479	12,158	8,461	5,358	4,366	1,314	821					
Union	16,522	15,606	13,030									
Warren	40,912	33,164	31,238	26,769	20,696	18,120	15,820	7,861	2,693	1,114		
Washington [1]										2,920	1,250	
Washington	49,216	40,414	25,367	14,569	15,679	8,389	7,287	1,976				
Wayne	12,539	9,817	8,741	4,206	3,691	2,892	2,120	2,781	3,323	1,253		
Webster [5]	13,619	12,060	9,534									
Wilkinson	21,453	17,592	17,815	12,705	15,933	16,914	14,193	11,686	9,718	5,068		
Winston	14,124	12,089	10,087	8,984	9,811	7,956	4,650					
Yalobusha	19,742	16,629	15,649	13,254	16,952	17,258	12,248					
Yazoo	43,948	36,394	33,845	17,279	22,373	14,418	10,480	6,550				

[1] Now in Alabama.
[2] Name changed from Colfax in 1876.
[3] Pearl River organized from parts of Hancock and Marion in 1890.
[4] Name changed from Pickering in 1802.
[5] Name changed from Sumner in 1882.

TABLE 3.—INCREASE IN POPULATION OF MISSISSIPPI BY COUNTIES: 1890 TO 1900.

COUNTIES.	INCREASE.		COUNTIES.	INCREASE.	
	Number.	Per cent.		Number.	Per cent.
The State	261,670	20.3	Lincoln	3,640	20.3
Adams	4,080	15.7	Lowndes	2,048	7.6
Alcorn	1,872	14.3	Madison	5,172	18.9
Amite	2,510	13.8	Marion	3,969	41.6
Attala	4,035	18.2	Marshall	1,631	6.3
Benton	[1] 75	[1] 0.7	Monroe	486	1.6
Bolivar	5,447	18.2	Montgomery	2,077	14.4
Calhoun	1,824	12.4	Neshoba	1,580	14.2
Carroll	3,343	17.8	Newton	3,083	18.5
Chickasaw	1	[2] 0.0	Noxubee	3,508	12.8
Choctaw	2,189	20.2	Oktibbeha	2,489	14.1
Claiborne	6,271	43.2	Panola	2,050	7.6
Clarke	1,915	12.1	Pearl River	3,740	126.5
Clay	956	5.1	Perry	8,188	126.1
Coahoma	7,951	43.3	Pike	6,342	29.9
Copiah	4,162	13.8	Pontotoc	3,334	22.3
Covington	4,777	57.6	Prentiss	2,109	15.4
De Soto	568	2.3	Quitman	2,149	65.4
Franklin	3,254	31.2	Rankin	3,033	16.9
Greene	2,889	74.0	Scott	2,576	21.9
Grenada	[1] 862	[1] 5.8	Sharkey	3,796	45.3
Hancock	3,568	42.9	Simpson	2,662	26.3
Harrison	8,521	68.3	Smith	2,420	22.8
Hinds	13,298	33.9	Sunflower	6,700	71.4
Holmes	5,858	18.9	Tallahatchie	5,239	36.5
Issaquena	[1] 1,918	[1] 15.6	Tate	1,365	7.1
Itawamba	1,836	15.7	Tippah	32	0.2
Jackson	5,262	46.8	Tishomingo	822	8.8
Jasper	609	4.1	Tunica	4,321	35.5
Jefferson	2,345	12.4	Union	916	5.9
Jones	9,513	114.2	Warren	7,748	23.4
Kemper	2,531	14.1	Washington	8,802	21.8
Lafayette	1,557	7.6	Wayne	2,722	27.7
Lauderdale	8,489	28.6	Webster	1,559	12.9
Lawrence	2,785	22.6	Wilkinson	3,861	21.9
Leake	2,557	17.3	Winston	2,035	16.8
Lee	1,916	9.6	Yalobusha	3,113	18.7
Leflore	6,965	41.3	Yazoo	7,554	20.8

[1] Decrease.

[2] Less than one-tenth of 1 per cent.

No territorial changes have been made in the counties of Mississippi since 1890.

Of the 75 counties in the state all but 3 have increased in population during the decade, the counties showing the largest percentages of increase being Pearl River, 126.5 per cent; Perry, 126.1 per cent; Jones, 114.2 per cent; Greene, 74.0 per cent; Sunflower, 71.4 per cent; Harrison, 68.3 per cent; Quitman, 65.4 per cent; and Covington, 57.6 per cent.

The 3 counties showing a decrease in population are Benton, Grenada, and Issaquena.

Table 4 shows the population of Mississippi by minor civil divisions, so far as it was separately returned at the censuses of 1890 and 1900.

TABLE 4.—POPULATION OF MISSISSIPPI BY MINOR CIVIL DIVISIONS: 1890 AND 1900.

MINOR CIVIL DIVISIONS.		1900	1890
ADAMS COUNTY [1]		30,111	26,031
Beat 1, including wards 3 and 4 of Natchez city		9,738	----------
Natchez city (part of)		3,602	----------
Total for Natchez city, in beats 1 and 4		12,210	10,101
Ward 1	2,570		
Ward 2	6,038		
Ward 3	1,702		
Ward 4	1,900		
Beat 2		3,225	----------
Beat 3		1,898	----------
Beat 4, including wards 1 and 2 of Natchez city		12,364	----------
Natchez city (part of)		8,608	----------
Beat 5		2,886	----------
ALCORN COUNTY		14,987	13,115
Beat 1, including wards 1, 2, and 5, and parts of wards 3 and 4 of Corinth city.		4,432	3,811
Corinth city (part of)		2,650	----------
Total for Corinth city,[2] in beats 1 and 4		3,661	2,111
Ward 1	301		
Ward 2	1,207		
Ward 3	958		
Ward 4	465		
Ward 5	730		
Beat 2		2,540	2,634
Beat 3, including Rienzi town		2,135	2,136
Rienzi town		230	----------
Beat 4, including Kossuth town and parts of wards 3 and 4 of Corinth city.		3,693	2,384
Corinth city (part of)		1,011	----------
Kossuth town		162	165
Beat 5		2,187	2,150
AMITE COUNTY		20,708	18,198
Beat 1, including Liberty town		4,999	4,161
Liberty town		392	----------
Beat 2		4,479	3,483
Beat 3, including Gloster town		4,660	4,779
Gloster town		1,661	1,142
Beat 4		3,583	3,183
Beat 5		2,987	2,592
ATTALA COUNTY		26,248	22,213
Beat 1. Kosciusko, including Kosciusko town		6,342	4,968
Kosciusko town		2,078	1,394
Beat 2. Northeast, including McCool town		4,081	3,752
McCool town		317	246
Beat 3. Mitchell Mills		4,304	3,766
Beat 4. Newport, including Sallis town		6,168	5,172
Sallis town		195	156
Beat 5. Center		5,353	4,555
BENTON COUNTY		10,510	10,585
Beat 1 [3]		2,033	2,121
Beat 2, including Lamar town and Michigan City village		3,156	3,095
Lamar town		70	----------
Michigan City village		70	129
Beat 3,[3] including Ashland town		2,478	2,227
Ashland town		162	138

[1] Comparison with population for 1890 can not be made; county redistricted since 1890.

[2] In 1890 in beat 1 only.

[3] Part of beat 3 annexed to beat 1 since 1890.

TABLE 4.—POPULATION OF MISSISSIPPI BY MINOR CIVIL DIVISIONS: 1890 AND 1900—Continued.

MINOR CIVIL DIVISIONS.	1900	1890
BENTON COUNTY—Continued.		
Beat 4	1,213	1,175
Beat 5, including Hickory Flat town	1,630	1,967
Hickory Flat town	204	293
BOLIVAR COUNTY	35,427	29,980
Beat 1, including Duncan town	7,749	4,729
Duncan town	172	----------
Beat 2, including Gunnison town	8,469	6,817
Gunnison town	477	----------
Beat 3, including Cleveland, Mound Bayou, and Rosedale towns.	9,173	7,359
Cleveland town	479	----------
Mound Bayou town	287	----------
Rosedale town	622	376
Beat 4, including Boyle town	3,645	4,159
Boyle town	538	----------
Beat 5, including Shaw town	6,391	6,916
Shaw town	422	201
CALHOUN COUNTY	16,512	14,688
Beat 1, including Pittsboro town	3,393	3,070
Pittsboro town	254	----------
Beat 2, including Sarepta town	3,244	2,517
Sarepta town	172	----------
Beat 3, including Banner town	3,274	2,939
Banner town	114	----------
Beat 4, including Slate Springs town	3,571	3,409
Slate Springs town	189	----------
Beat 5	3,030	2,753
CARROLL COUNTY	22,116	18,773
Beat 1	2,579	2,132
Beat 2	2,932	2,411
Beat 3, including Black Hawk town	4,391	4,026
Black Hawk town	127	----------
Beat 4, including Carrollton and North Carrollton towns	6,225	5,365
Carrollton town	540	488
North Carrollton town	189	----------
Beat 5, including Vaiden town	5,989	4,839
Vaiden town	474	533
CHICKASAW COUNTY	19,892	19,891
Beat 1, including Houston town	3,584	3,108
Houston town	677	893
Beat 2, including Houlka town	2,982	3,382
Houlka town	104	99
Beat 3, including Okolona town	6,150	4,694
Okolona town	2,177	2,099
Beat 4, including Buena Vista town	3,933	4,325
Buena Vista town	225	----------
Beat 5	3,243	4,382
CHOCTAW COUNTY	13,036	10,847
Beat 1, including Chester town	3,271	2,290
Chester town	132	----------
Beat 2	2,527	2,490
Beat 3, including French Camp town	2,665	2,214
French Camp town	259	267
Beat 4, including Weir town	1,587	1,338
Weir town	91	----------
Beat 5, including Ackerman town	2,936	2,515
Ackerman town	706	----------
CLAIBORNE COUNTY	20,787	14,516
Beat 1, including Port Gibson town	6,552	4,954
Port Gibson town	2,113	1,524
Beat 2	2,847	2,366
Beat 3	3,208	2,360
Beat 4, including Hermanville town	4,846	2,616
Hermanville town	230	----------
Beat 5, including Martin town	8,334	2,220
Martin town	151	76
CLARKE COUNTY	17,741	15,826
Beat 1. Quitman, including Quitman town	3,234	2,492
Quitman town	498	395
Beat 2. Shubuta, including Pachuta and Shubuta towns	4,447	4,115
Pachuta town	131	----------
Shubuta town	451	589
Beat 3. Enterprise, including Enterprise town	5,208	4,690
Enterprise town	739	----------
Beat 4. Energy	1,793	1,750
Beat 5. Maxville	3,059	2,779
CLAY COUNTY	19,563	18,607
Beat 1	2,456	3,006
Beat 2, including West Point town	6,596	5,913
West Point town	3,193	2,762
Beat 3	3,625	3,786
Beat 4, including Cedar Bluff town	3,578	2,979
Cedar Bluff town	193	----------
Beat 5, including Pheba village	3,308	2,923
Pheba village	300	----------
COAHOMA COUNTY	26,293	18,342
Beat 1, including Lula town	2,502	2,480
Lula town	174	----------
Beat 2, including Friar Point town	4,931	4,456
Friar Point town	750	674
Beat 3, including Coahoma and Jonestown towns	4,843	3,908
Coahoma town	171	----------
Jonestown town	317	286
Beat 4, including Clarksdale and Lyon towns	9,854	4,743
Clarksdale town	1,773	781
Lyon town	166	----------
Beat 5	4,163	2,755
COPIAH COUNTY	34,395	30,233
Beat 1, including Gallman and Hazlehurst towns	7,730	6,237
Gallman town	189	----------
Hazlehurst town	1,579	----------
Beat 2, including Beauregard and Wesson towns	6,907	6,530
Beauregard town	338	----------
Wesson town	3,279	3,168
Beat 3	4,579	4,659
Beat 4	6,595	5,426
Beat 5, including Crystal Springs village	8,584	7,381
Crystal Springs village	1,093	997
COVINGTON COUNTY	13,076	8,299
Beat 1. Williamsburg	3,782	1,830
Beat 2. Watts	1,699	1,155
Beat 3. Holliday Creek	2,097	1,508
Beat 4. Mt. Carmel	3,203	2,239
Beat 5. Oakohay	2,295	1,567
DE SOTO COUNTY	24,751	24,183
Beat 1, including Olive Branch village	6,438	5,960
Olive Branch village	198	199
Beat 2, including Pleasant Hill town	4,394	4,247
Pleasant Hill town	230	----------
Beat 3	5,339	4,819
Beat 4, including Eudora town	3,303	3,483
Eudora town	91	106
Beat 5, including Hernando city and Love and Nesbitt towns.	5,277	5,674
Hernando city	563	602
Love town	131	----------
Nesbitt town	192	152
FRANKLIN COUNTY	13,678	10,424
Beat 1, including Knoxville and Roxie towns	4,303	3,314
Knoxville town	200	91
Roxie town	214	----------
Beat 2, including Hamburg town	2,416	1,626
Hamburg town	222	----------
Beat 3	2,643	1,790
Beat 4	2,169	1,847
Beat 5	2,147	1,847
GREENE COUNTY	6,795	3,906
Beat 1. Leakesville	1,358	584
Beat 2. State Line, including part of State Line town	1,397	940
State Line town (part of)	210	----------
Total for State Line town,[1] in beat 2, Greene county, and beat 1, Wayne county.	379	----------
Beat 3. Washington	1,415	957
Beat 4. Vernal	1,676	845
Beat 5. Salem	949	580
GRENADA COUNTY	14,112	14,974
Beat 1, including Grenada town	5,735	5,653
Grenada town	2,568	2,416
Beat 2	2,738	3,405
Beat 3	1,469	1,916
Beat 4, including Hardy Station town	1,859	2,058
Hardy Station town	145	----------
Beat 5	2,311	1,942

[1] In 1890 in beat 1, Wayne county, only.

TABLE 4.—POPULATION OF MISSISSIPPI BY MINOR CIVIL DIVISIONS: 1890 AND 1900—Continued.

MINOR CIVIL DIVISIONS.		1900	1890
HANCOCK COUNTY		11,886	8,318
Beat 1. Pearlington		2,393	1,598
Beat 2. Gainesville		1,755	1,413
Beat 3. Yamacraw		1,808	1,069
Beat 4. Jordan River		1,440	1,143
Beat 5. Bay St. Louis, including Bay St. Louis city and Waveland town.		4,490	3,095
Bay St. Louis city		2,872	1,974
Ward 1	942		
Ward 2	737		
Ward 3	912		
Ward 4	266		
Not located in wards	15		
Waveland town		520	328
HARRISON COUNTY		21,002	[1] 12,481
Beat 1. Biloxi, including Biloxi city		6,186	3,839
Biloxi city		5,467	3,234
Ward 1	1,668		
Ward 2	1,196		
Ward 3	1,363		
Ward 4	1,240		
Beat 2. Mississippi City, including Gulfport and Handsboro towns.		4,848	2,695
Gulfport town		1,060	----------
Handsboro town		840	1,021
Beat 3. Pass Christian, including Pass Christian town		3,622	3,654
Pass Christian town		2,028	1,705
Beat 4		4,646	1,317
Beat 5		1,700	927
HINDS COUNTY		52,577	39,279
Beat 1, including Clinton town		8,340	6,711
Clinton town		354	----------
Beat 2, including Bolton and Edwards towns		9,926	8,624
Bolton town		600	----------
Edwards town		586	----------
Beat 3, including Utica town		9,205	6,327
Utica town		540	370
Beat 4, including Learned and Raymond towns		9,663	5,453
Learned town		138	119
Raymond town		483	----------
Beat 5, including Jackson city and Terry town		15,443	12,164
Jackson city		7,816	5,920
Ward 1	1,553		
Ward 2	2,276		
Ward 3	1,838		
Ward 4	2,149		
Terry town		481	----------
HOLMES COUNTY		36,828	30,970
Beat 1, including Lexington town		7,948	6,127
Lexington town		1,516	1,075
Beat 2, including Durant and West Station towns		6,789	5,813
Durant town		1,766	1,259
West Station town		196	----------
Beat 3, including Ebenezer, Goodman, and Pickens towns		6,462	3,679
Ebenezer town		170	127
Goodman town		442	354
Pickens town		504	----------
Beat 4, including Thornton town		6,639	6,881
Thornton town		46	----------
Beat 5, including Howard and Tchula towns		8,990	8,470
Howard town		114	----------
Tchula town		398	----------
ISSAQUENA COUNTY		10,400	12,318
Beat 1		1,713	2,253
Beat 2		1,675	1,402
Beat 3		1,435	1,958
Beat 4, including Mayersville town		2,091	2,534
Mayersville town		250	----------
Beat 5		3,486	4,171
ITAWAMBA COUNTY		13,544	11,708
Beat 1		3,091	2,843
Beat 2		3,216	2,578
Beat 3		2,435	2,113
Beat 4		2,109	1,916
Beat 5, including Fulton village		2,693	2,258
Fulton village		171	172
JACKSON COUNTY		16,513	11,251
Beat 1. Northeast		2,558	1,156
Beat 2. Central		1,057	755

[1] Includes population (49) of Cat Island, Deer Island, and Ship Island, now located within the beats to which they belong.

MINOR CIVIL DIVISIONS.		1900	1890
JACKSON COUNTY—Continued.			
Beat 3. Southeast, including East Side village and Pascagoula and Scranton towns.		7,679	[2] 5,236
East Side village		321	----------
Pascagoula town		708	----------
Scranton town		2,025	1,353
Beat 4. Southwest, including Ocean Springs town		4,246	3,466
Ocean Springs town		1,255	1,148
Beat 5. Northwest		973	638
JASPER COUNTY		15,394	14,785
Beat 1. Center		2,916	3,048
Beat 2. Northeast		2,781	2,660
Beat 3. Northwest		1,575	1,633
Beat 4. Southwest		3,364	2,940
Beat 5. Southeast, including Heidelberg town		4,758	4,504
Heidelberg town		228	216
JEFFERSON COUNTY		21,292	18,947
Beat 1		3,062	2,976
Beat 2		4,664	4,129
Beat 3, including Fayette and Harriston towns		6,248	5,064
Fayette town		604	----------
Harriston town		285	----------
Beat 4		3,058	2,825
Beat 5, including Rodney town		4,260	3,953
Rodney town		448	702
JONES COUNTY		17,846	8,333
Beat 1. Ellisville, including Ellisville town		3,613	1,773
Ellisville town		1,899	961
Beat 2. Laurel, including Laurel town		6,936	2,563
Laurel town		3,193	----------
Beat 3. Erata, including Sandersville town		2,789	1,460
Sandersville town		357	----------
Beat 4. Southeast		1,052	597
Beat 5. Southwest, including Albertson and Estabutchie towns.		3,456	1,940
Albertson town		200	----------
Estabutchie town		400	----------
KEMPER COUNTY		20,492	17,961
Beat 1. Scooba, including Scooba town		5,105	4,663
Scooba town		286	----------
Beat 2. Oak Grove		3,892	3,516
Beat 3. Moscow		4,698	3,412
Beat 4. Kellis Store		3,686	2,972
Beat 5. Dekalb		3,111	3,398
LAFAYETTE COUNTY		22,110	20,553
Beat 1, including Oxford city		6,122	4,953
Oxford city		1,825	1,546
Beat 2		2,429	2,321
Beat 3, including Abbeville town		5,217	4,996
Abbeville town		255	----------
Beat 4, including Taylor town		3,753	4,018
Taylor town		101	----------
Beat 5, including Lafayette Springs, Paris, and Tula towns		4,589	4,265
Lafayette Springs town		124	----------
Paris town		105	----------
Tula town		119	----------
LAUDERDALE COUNTY		38,150	29,661
Beat 1. Meridian, including Meridian city		21,422	16,925
Meridian city		14,050	10,624
Ward 1	3,568		
Ward 2	3,732		
Ward 3	2,887		
Ward 4	2,451		
Ward 5	1,412		
Beat 2. Lauderdale, including Lauderdale town		4,448	3,571
Lauderdale town		288	322
Beat 3. Daleville		4,100	3,341
Beat 4. Tunnel Hill		3,345	2,610
Beat 5. Hurricane Creek		4,835	3,214
LAWRENCE COUNTY		15,103	12,318
Beat 1		2,868	2,193
Beat 2		1,220	1,076
Beat 3		2,495	2,020
Beat 4		5,424	4,480
Beat 5		3,096	2,549

[2] Includes population (8) of Horn Island.

TABLE 4.—POPULATION OF MISSISSIPPI BY MINOR CIVIL DIVISIONS: 1890 AND 1900—Continued.

MINOR CIVIL DIVISIONS.		1900	1890
LEAKE COUNTY		17,360	14,803
Beat 1. Edinburg		3,939	3,465
Beat 2. Carthage, including Carthage town		4,394	3,390
Carthage town		416	322
Beat 3. Thomastown		2,544	2,276
Beat 4. Good Hope		2,210	1,980
Beat 5. Walnut Grove, including Walnut Grove town		4,273	3,692
Walnut Grove town		207	166
LEE COUNTY		21,956	20,040
Beat 1, including Guntown town and part of Baldwyn town.		4,111	3,641
Baldwyn town (part of)		268	----------
Total for Baldwyn town, in beat 1, Lee county, and beat 3, Prentiss county.		560	----------
Guntown town		325	----------
Beat 2, including Saltillo town		3,380	3,015
Saltillo town		209	----------
Beat 3, including Tupelo town		5,622	5,095
Tupelo town		2,118	1,477
Beat 4, including Plantersville and Verona towns		4,389	4,053
Plantersville town		187	----------
Verona town		456	465
Beat 5, including Shannon town and part of Nettleton town.		4,454	4,236
Nettleton town (part of)		264	----------
Total for Nettleton town, in beat 5, Lee county, and beat 5, Monroe county.		570	----------
Shannon town		434	329
LEFLORE COUNTY		23,834	16,869
Beat 1		5,000	3,241
Beat 2		4,497	3,537
Beat 3, including Greenwood city		6,239	3,954
Greenwood city		3,026	1,055
Beat 4, including Ittabena town		4,461	2,875
Ittabena town		416	----------
Beat 5, including Sidon town		3,637	3,262
Sidon town		148	119
LINCOLN COUNTY [1]		21,552	17,912
Beat 1, including Brookhaven town		6,493	----------
Brookhaven town		2,678	2,142
Ward 1	500		
Ward 2	735		
Ward 3	852		
Ward 4	591		
Beat 2		2,330	----------
Beat 3, including part of Bogue Chitto town		3,567	----------
Bogue Chitto town (part of)		32	----------
Total for Bogue Chitto town, in beats 3 and 4		582	300
Beat 4, including Norfield town and part of Bogue Chitto town.		4,471	----------
Bogue Chitto town (part of)		550	----------
Norfield town		347	----------
Beat 5		4,691	----------
LOWNDES COUNTY		29,095	27,047
Beat 1		4,626	
Beat 2, including Columbus city		7,847	
Columbus city [2]		6,484	
Ward 1	850		
Ward 2	800		
Ward 3	1,267		[3] 14,703
Ward 4	1,699		
Ward 5	800		
Ward 6	1,068		
Beat 3		4,087	
Beat 4, including Crawford town		5,781	5,580
Crawford town		389	225
Beat 5, including Artesia and Mayhew towns		6,754	6,764
Artesia town		343	313
Mayhew town		139	106
MADISON COUNTY		32,493	27,321
Beat 1, including Canton city		10,208	8,647
Canton city		3,404	2,131
Beat 2. Vernon, including Flora town		5,077	3,615
Flora town		304	228
Beat 3. Livingston, including Madison Station town		6,749	5,779
Madison Station town		323	----------
Beat 4. Sharon, including Sharon town		4,269	4,018
Sharon town		173	----------
Beat 5. Camden		6,190	5,262
MARION COUNTY		13,501	9,532
Beat 1, including Columbia town		3,655	2,058
Columbia town		507	----------

[1] Comparison with population for 1890 can not be made; county redistricted since 1890.

MINOR CIVIL DIVISIONS.		1900	1890
MARION COUNTY—Continued.			
Beat 2		2,696	2,061
Beat 3		1,832	1,471
Beat 4		2,311	1,825
Beat 5, including Purvis town		3,007	2,117
Purvis town		564	287
MARSHALL COUNTY		27,674	26,043
Beat 1, including Holly Springs city and Red Banks town		8,521	7,859
Holly Springs city		2,815	2,246
Ward 1	830		
Ward 2	710		
Ward 3	528		
Ward 4	747		
Red Banks town		79	----------
Beat 2, including Mt. Pleasant town		4,198	4,135
Mt. Pleasant town		139	110
Beat 3, including Byhalia town		5,904	5,526
Byhalia town		760	474
Beat 4, including Chulahoma and Wall Hill towns		5,265	4,797
Chulahoma town		57	----------
Wall Hill town		65	----------
Beat 5, including Potts Camp and Waterford towns		3,786	3,726
Potts Camp town		306	----------
Waterford town		128	----------
MONROE COUNTY		31,216	30,730
Beat 1, including Amory and Smithville towns		5,024	4,253
Amory town		1,211	739
Smithville town		150	----------
Beat 2		3,278	3,285
Beat 3, including Gattman town		3,930	4,374
Gattman town		111	----------
Beat 4, including Aberdeen city		12,154	12,576
Aberdeen city		3,434	3,449
Ward 1	304		
Ward 2	323		
Ward 3	872		
Ward 4	500		
Ward 5	697		
Ward 6	738		
Beat 5, including part of Nettleton town		6,830	6,242
Nettleton town (part of)		306	----------
[For total see beat 5, Lee county.]			
MONTGOMERY COUNTY		16,536	14,459
Beat 1. Winona, including Winona town		6,290	5,482
Winona town		2,455	1,648
Beat 2. Duck Hill, including Duck Hill town		2,957	2,661
Duck Hill town		242	332
Beat 3. Lodi, including Lodi town		2,571	2,128
Lodi town		29	----------
Beat 4. Mayfield, including Kilmichael and Stewart towns.		2,583	2,098
Kilmichael town		227	----------
Stewart town		165	----------
Beat 5. Poplar Creek		2,135	2,090
NESHOBA COUNTY		12,726	11,146
Beat 1. Philadelphia		2,873	2,390
Beat 2. North Bend		1,625	1,427
Beat 3. Mogulusha		2,699	2,345
Beat 4. Dixon and Waldo		3,732	3,408
Beat 5. Riley		1,797	1,576
NEWTON COUNTY		19,708	16,625
Beat 1		3,530	3,157
Beat 2		3,025	2,758
Beat 3, including Conehatta town		3,439	3,362
Conehatta town		149	----------
Beat 4, including Newton town		4,997	4,107
Newton town		537	----------
Beat 5, including Hickory town		4,717	3,241
Hickory town		626	----------
NOXUBEE COUNTY		30,846	27,338
Beat 1		7,854	7,684
Beat 2		4,455	4,533
Beat 3, including Macon town		6,225	5,509
Macon town		2,057	1,565
Beat 4, including Shuqualak town		6,070	4,809
Shuqualak town		600	601
Beat 5, including Brooksville town		6,242	4,803
Brooksville town		612	424

[2] Population 4,559 in 1890.
[3] Beats 1, 2, and 3 not separately returned in 1890.

TABLE 4.—POPULATION OF MISSISSIPPI BY MINOR CIVIL DIVISIONS: 1890 AND 1900—Continued.

MINOR CIVIL DIVISIONS.	1900	1890
OKTIBBEHA COUNTY	20,183	17,694
Beat 1, including Starkville town	5,942	5,429
Starkville town	1,986	1,725
Beat 2	3,046	3,174
Beat 3, including Maben town	3,621	2,685
Maben town	282	----------
Beat 4	3,165	2,385
Beat 5	4,409	4,021
PANOLA COUNTY	29,027	26,977
Beat 1, including Como town	7,809	6,508
Como town	475	178
Beat 2	5,323	4,484
Beat 3, including Courtland, Pope, and Tocowa towns	3,823	4,328
Courtland town	282	----------
Pope town	172	----------
Tocowa town	114	----------
Beat 4	5,357	4,752
Beat 5, including Batesville and Sardis towns	6,715	6,905
Batesville town	556	705
Sardis town	1,002	1,044
PEARL RIVER COUNTY	6,697	2,957
Beat 1, including Orvisburg and Poplarville towns	1,653	568
Orvisburg town	435	----------
Poplarville town	990	232
Beat 2, including Lumberton town	2,450	853
Lumberton town	1,509	----------
Beat 3	437	705
Beat 4	933	263
Beat 5	1,224	568
PERRY COUNTY	14,682	6,494
Beat 1	2,215	1,204
Beat 2, including Hattiesburg town	6,385	2,375
Hattiesburg town	4,175	1,172
Ward 1 — 800		
Ward 2 — 508		
Ward 3 — 1,207		
Ward 4 — 1,660		
Beat 3	1,194	690
Beat 4	1,460	1,124
Beat 5	3,428	1,101
PIKE COUNTY	27,545	21,203
Beat 1	4,244	3,807
Beat 2	3,950	3,605
Beat 3	3,006	2,458
Beat 4, including McComb and Summit towns	10,247	7,210
McComb town	4,477	2,383
Summit town	1,499	1,587
Beat 5, including Magnolia and Osyka towns	6,098	4,123
Magnolia town	1,038	676
Osyka town	784	742
PONTOTOC COUNTY	18,274	14,940
Beat 1, including Sherman town	2,450	1,933
Sherman town	300	79
Beat 2	3,304	2,416
Beat 3, including Randolph and Toccopola towns	4,323	3,086
Randolph town	162	----------
Toccopola town	249	190
Beat 4, including Chesterville and Pontotoc towns	4,402	3,812
Chesterville town	112	----------
Pontotoc town	1,010	535
Beat 5, including Troy town	3,795	3,693
Troy town	144	175
PRENTISS COUNTY	15,788	13,679
Beat 1, including Booneville town	3,568	2,710
Booneville town	1,050	748
Beat 2	2,939	2,823
Beat 3, including part of Baldwyn town	3,716	3,303
Baldwyn town (part of)	292	----------
[For total see beat 1, Lee county.]		
Beat 4	2,756	2,401
Beat 5	2,809	2,442
QUITMAN COUNTY	5,435	3,286
Beat 1	1,133	445
Beat 2, including Belen town	2,237	1,225
Belen town	177	184
Beat 3	899	700
Beat 4	912	443
Beat 5	254	473

[1] Not separately returned in 1890.

MINOR CIVIL DIVISIONS.	1900	1890
RANKIN COUNTY	20,955	17,922
Beat 1. Steen Creek	4,945	4,335
Beat 2. Brandon, including Brandon town	4,914	4,025
Brandon town	775	835
Beat 3. Fannin	3,293	2,831
Beat 4. Pelahatchie, including Pelahatchie town	3,147	2,873
Pelahatchie town	326	139
Beat 5. Cato	4,656	3,858
SCOTT COUNTY	14,316	11,740
Beat 1, including Forest and Harperville villages	3,536	3,230
Forest village	761	547
Harperville village	130	138
Beat 2	2,221	1,998
Beat 3, including Morton village	3,456	2,338
Morton village	200	----------
Beat 4	2,748	2,354
Beat 5	2,355	1,820
SHARKEY COUNTY	12,178	8,382
Beat 1	1,373	851
Beat 2	1,607	1,241
Beat 3	2,480	[1] 3,200
Beat 4	3,176	
Beat 5	3,542	3,090
SIMPSON COUNTY	12,800	10,138
Beat 1	3,056	2,042
Beat 2	1,823	1,602
Beat 3	3,850	3,246
Beat 4	1,716	1,255
Beat 5	2,355	1,993
SMITH COUNTY	13,055	10,635
Beat 1	4,131	3,576
Beat 2	1,990	1,441
Beat 3	2,213	1,970
Beat 4	2,584	1,863
Beat 5	2,137	1,785
SUNFLOWER COUNTY [2]	16,084	9,884
Beat 1	1,700	----------
Beat 2, including Baird and Moorhead towns	4,208	----------
Baird town	300	----------
Moorhead town	437	----------
Beat 3, including Indianola town	3,342	----------
Indianola town	630	249
Beat 4	4,130	----------
Beat 5	2,704	----------
TALLAHATCHIE COUNTY	19,600	14,361
Beat 1, including Harrison town	2,349	2,497
Harrison town	180	----------
Beat 2, including Charleston town	3,281	3,070
Charleston town	480	412
Beat 3, including Cascilla town	4,892	3,729
Cascilla town	166	----------
Beat 4	5,044	3,113
Beat 5, including Tutwiler and Webb towns	4,034	1,952
Tutwiler town	142	----------
Webb town	128	----------
TATE COUNTY	20,618	19,253
Beat 1	4,004	3,719
Beat 2, including Arkabutla town	3,394	3,073
Arkabutla town	265	148
Beat 3, including Coldwater town	4,035	4,081
Coldwater town	557	518
Beat 4, including Senatobia town	4,689	4,161
Senatobia town	1,156	1,077
Beat 5	4,496	4,219
TIPPAH COUNTY	12,983	12,951
Beat 1	2,567	2,835
Beat 2, including Ripley town	3,969	3,923
Ripley town	653	574
Beat 3, including Blue Mountain town	2,815	2,762
Blue Mountain town	466	----------
Beat 4	1,803	1,653
Beat 5	1,829	1,778

[2] Not returned by beats in 1890.

TABLE 4.—POPULATION OF MISSISSIPPI BY MINOR CIVIL DIVISIONS: 1890 AND 1900—Continued.

MINOR CIVIL DIVISIONS.		1900	1890
TISHOMINGO COUNTY		10,124	9,302
Beat 1, including Iuka town		2,996	2,946
Iuka town		882	1,019
Beat 2, including Burnsville town		2,172	1,848
Burnsville town		222	318
Beat 3		1,177	1,189
Beat 4		1,810	1,732
Beat 5		1,969	1,587
TUNICA COUNTY		16,479	12,158
Beat 1		3,354	2,867
Beat 2, including Tunica town		4,435	2,702
Tunica town		485	198
Beat 3, including Austin town		3,141	2,576
Austin town		142	----------
Beat 4		3,284	2,577
Beat 5		2,265	1,436
UNION COUNTY		16,522	15,606
Beat 1		2,536	2,482
Beat 2, including Myrtle village		2,929	2,972
Myrtle village		165	----------
Beat 3, including New Albany town		5,202	4,431
New Albany town		1,033	548
Beat 4, including Blue Springs and Poplar Springs towns		3,991	4,064
Blue Springs town		198	----------
Poplar Springs town		89	----------
Beat 5		1,864	1,657
WARREN COUNTY		40,912	33,164
Beat 1, coextensive with Vicksburg city		14,834	13,373
Vicksburg city:			
Ward 1	1,546		
Ward 2	4,203		
Ward 3	4,189		
Ward 4	4,896		
Beat 2, including Fostoria village		10,208	8,286
Fostoria village		1,422	----------
Beat 3		5,557	4,311
Beat 4		5,391	3,508
Beat 5		4,922	3,686
WASHINGTON COUNTY		49,216	40,414
Beat 1		6,915	4,403
Beat 2		7,920	8,121
Beat 3, including Greenville town		12,966	8,902
Greenville town		7,642	6,658
Beat 4, including Leland town		12,766	14,520
Leland town		762	485
Beat 5, including Belzoni and Hollandale towns		8,649	4,468
Belzoni town		263	----------
Hollandale town		325	----------
WAYNE COUNTY		12,539	9,817
Beat 1, including part of State Line town		2,846	1,644
State Line town (part of)		169	----------
[For total see beat 2, Greene county.]			
Beat 2, including Waynesboro town		2,611	1,981
Waynesboro town		436	458
Beat 3		2,675	2,690
WAYNE COUNTY—Continued.			
Beat 4		2,718	2,512
Beat 5		1,689	990
WEBSTER COUNTY		13,619	12,060
Beat 1, including Eupora and Walthall towns		3,678	2,955
Eupora town		724	432
Walthall town		170	[illegible]
Beat 2		2,552	2,554
Beat 3, including Tom Nolen town		2,662	2,430
Tom Nolen town		87	----------
Beat 4, including Mathiston town		2,413	1,956
Mathiston town		170	----------
Beat 5, including Cumberland town		2,314	2,165
Cumberland town		89	----------
WILKINSON COUNTY		21,453	17,592
Beat 1, including Woodville town		5,938	6,013
Woodville town		1,043	950
Beat 2		5,378	3,789
Beat 3, including Centerville town		5,931	4,649
Centerville town		590	----------
Beat 4		1,515	1,483
Beat 5		2,691	1,658
WINSTON COUNTY		14,124	12,089
Beat 1. Louisville, including Louisville town		3,489	3,433
Louisville town		505	484
Beat 2. Southeast		3,398	2,643
Beat 3. Webster		3,172	2,540
Beat 4. Northeast		1,014	974
Beat 5. Plattsburg		3,051	2,499
YALOBUSHA COUNTY [1]		19,742	16,629
Beat 1, including Coffeeville town		3,861	----------
Coffeeville town		467	465
Beat 2, including ward 2 and part of ward 4 of Water Valley city.		3,979	----------
Water Valley city (part of)		1,555	----------
Total for Water Valley city,[2] in beats 2 and 3		3,813	2,832
Ward 1	800		
Ward 2	1,115		
Ward 3	958		
Ward 4	940		
Beat 3, including wards 1 and 3 and part of ward 4 of Water Valley city.		3,908	----------
Water Valley city (part of)		2,258	----------
Beat 4, including Oakland, Scoby, and Tillatoba towns		5,084	----------
Oakland town		209	327
Scoby town		146	----------
Tillatoba town		115	----------
Beat 5		2,910	----------
YAZOO COUNTY		43,948	36,394
Beat 1, including Bentonia and Satartia towns		9,255	7,333
Bentonia town		167	----------
Satartia town		146	----------
Beat 2		6,381	5,603
Beat 3, including Yazoo City		14,370	11,297
Yazoo City		4,944	3,286
Ward 1	2,356		
Ward 2	2,588		
Beat 4		6,689	6,213
Beat 5		7,253	5,948

[1] Comparison with population for 1890 can not be made; information as to changes in minor civil divisions incomplete.

[2] In 1890 in beat 2 only.

There are 238 incorporated cities, towns, and villages in Mississippi, for which the population in 1900 is separately returned, and these incorporated places are presented in table 5 in alphabetical order, being abstracted from table 4, in which they are presented in detail under the counties in which they are severally situated.

TABLE 5.—POPULATION OF THE INCORPORATED CITIES, TOWNS, AND VILLAGES OF MISSISSIPPI: 1890 AND 1900.

CITIES, TOWNS, AND VILLAGES.	POPULATION.		CITIES, TOWNS, AND VILLAGES.	POPULATION.		CITIES, TOWNS, AND VILLAGES.	POPULATION.	
	1900	1890		1900	1890		1900	1890
Abbeville town	255		Greenwood city	3,026	1,055	Pass Christian town	2,028	1,705
Aberdeen city	3,434	3,449	Grenada town	2,568	2,416	Pelahatchie town	326	139
Ackerman town	706		Gulfport town	1,060		Pheba village	300	
Albertson town	200		Gunnison town	477		Pickens town	504	
Amory town	1,211	739	Guntown town	325		Pittsboro town	254	
Arkabutla town	265	148	Hamburg town	222		Plantersville town	187	
Artesia town	343	313	Handsboro town	840	1,021	Pleasant Hill town	230	
Ashland town	162	138	Hardy Station town	145		Pontotoc town	1,010	535
Austin town	142		Harperville village	130	138	Pope town	172	
Baird town	300		Harrison town	180		Poplar Springs town	89	
Baldwyn town	560		Harriston town	285		Poplarville town	990	232
Banner town	114		Hattiesburg town	4,175	1,172	Port Gibson town	2,113	1,524
Batesville town	556	705	Hazlehurst town	1,579		Potts Camp town	306	
Bay St. Louis city	2,872	1,974	Heidelberg town	228	216	Purvis town	564	287
Beauregard town	338		Hermanville town	230		Quitman town	498	395
Belen town	177	184	Hernando city	563	602	Randolph town	162	
Belzoni town	263		Hickory town	626		Raymond town	483	
Bentonia town	167		Hickory Flat town	204	293	Red Banks town	79	
Biloxi city	5,467	3,234	Hollandale town	325		Rienzi town	230	
Black Hawk town	127		Holly Springs city	2,815	2,246	Ripley town	653	574
Blue Mountain town	466		Houlka town	104	99	Rodney town	448	702
Blue Springs town	198		Houston town	677	893	Rosedale town	622	376
Bogue Chitto town	582	300	Howard town	114		Roxie town	214	
Bolton town	600		Indianola town	630	249	Sallis town	195	156
Booneville town	1,050	748	Ittabena town	416		Saltillo town	209	
Boyle town	538		Iuka town	882	1,019	Sandersville town	357	
Brandon town	775	835	Jackson city	7,816	5,920	Sardis town	1,002	1,044
Brookhaven town	2,678	2,142	Jonestown town	317	286	Sarepta town	172	
Brooksville town	612	424	Kilmichael town	227		Satartia town	146	
Buena Vista town	225		Knoxville town	200	91	Scoby town	146	
Burnsville town	222	318	Kosciusko town	2,078	1,394	Scooba town	286	
Byhalia town	760	474	Kossuth town	162	165	Scranton town	2,025	1,353
Canton city	3,404	2,131	Lafayette Springs town	124		Senatobia town	1,156	1,077
Carrollton town	540	488	Lamar town	70		Shannon town	434	329
Carthage town	416	322	Lauderdale town	288	322	Sharon town	173	
Cascilla town	166		Laurel town	3,193		Shaw town	422	201
Cedar Bluff town	193		Learned town	138	119	Sherman town	300	79
Centerville town	590		Leland town	762	485	Shubuta town	451	589
Charleston town	480	412	Lexington town	1,516	1,075	Shuqualak town	600	601
Chester town	132		Liberty town	392		Sidon town	148	119
Chesterville town	112		Lodi town	29		Slate Springs town	189	
Chulahoma town	57		Louisville town	505	484	Smithville town	150	
Clarksdale town	1,773	781	Love town	131		Starkville town	1,986	1,725
Cleveland town	479		Lula town	174		State Line town	379	
Clinton town	354		Lumberton town	1,509		Stewart town	165	
Coahoma town	171		Lyon town	166		Summit town	1,499	1,587
Coffeeville town	467	465	McComb town	4,477	2,383	Taylor town	101	
Coldwater town	557	518	McCool town	317	246	Tchula town	398	
Columbia town	507		Maben town	282		Terry town	481	
Columbus city	6,484	4,559	Macon town	2,057	1,565	Thornton town	46	
Como town	475	178	Madison Station town	323		Tillatoba town	115	
Conehatta town	149		Magnolia town	1,038	676	Toccopola town	249	190
Corinth city	3,661	2,111	Martin town	151	76	Tocowa town	114	
Courtland town	282		Mathiston town	170		Tom Nolen town	87	
Crawford town	389	225	Mayersville town	250		Troy town	144	175
Crystal Springs village	1,093	997	Mayhew town	139	106	Tula town	119	
Cumberland town	89		Meridian city	14,050	10,624	Tunica town	485	198
Duck Hill town	242	332	Michigan City village	70	129	Tupelo town	2,118	1,477
Duncan town	172		Moorhead town	437		Tutwiler town	142	
Durant town	1,766	1,259	Morton village	200		Utica town	540	370
East Side village	321		Mound Bayou town	287		Vaiden town	474	533
Ebenezer town	170	127	Mt. Pleasant town	139	110	Verona town	456	465
Edwards town	586		Myrtle village	165		Vicksburg city	14,834	13,373
Ellisville town	1,899	961	Natchez city	12,210	10,101	Wall Hill town	65	
Enterprise town	739		Nesbitt town	192	152	Walnut Grove town	207	166
Estabutchie town	400		Nettleton town	570		Walthall town	170	122
Eudora town	91	106	New Albany town	1,033	548	Waterford town	128	
Eupora town	724	432	Newton town	537		Water Valley city	3,813	2,832
Fayette town	604		Norfield town	347		Waveland town	520	328
Flora town	304	228	North Carrollton town	189		Waynesboro town	436	458
Forest village	761	547	Oakland town	209	327	Webb town	128	
Fostoria village	1,422		Ocean Springs town	1,255	1,148	Weir town	91	
French Camp town	259	267	Okolona town	2,177	2,099	Wesson town	3,279	3,168
Friar Point town	750	674	Olive Branch village	198	199	West Point town	3,193	2,762
Fulton village	171	172	Orvisburg town	435		West Station town	196	
Gallman town	189		Osyka town	784	742	Winona town	2,455	1,648
Gattman town	111		Oxford city	1,825	1,546	Woodville town	1,043	950
Gloster town	1,661	1,142	Pachuta town	131		Yazoo City	4,944	3,286
Goodman town	442	354	Paris town	105				
Greenville town	7,642	6,658	Pascagoula town	708				

Of the above named 238 incorporated places there are 30 that have a population in 1900 of more than 2,000, but of these only 7 have a population in excess of 5,000, namely, Vicksburg, with 14,834; Meridian, with 14,050; Natchez, with 12,210; Jackson, with 7,816; Greenville, with 7,642; Columbus, with 6,484; and Biloxi, with 5,467 inhabitants.

William Rhodes Merriam

Director of the Census.

CORNELL UNIVERSITY
JAN 28 1901
LIBRARY

Twelfth Census of the United States.

CENSUS BULLETIN.

No. 32. WASHINGTON, D. C. January 17, 1901.

POPULATION OF MISSOURI BY COUNTIES AND MINOR CIVIL DIVISIONS.

This bulletin, prepared under the direction of Mr. WILLIAM C. HUNT, chief statistician for population, gives the aggregate population of Missouri by counties and minor civil divisions, according to the official count of the returns of the Twelfth Census, taken as of June 1, 1900.

Missouri was organized as a territory December 7, 1812, and admitted as a state August 10, 1821. Table 1 shows the population of Missouri at each census from 1810 to 1900, inclusive, together with the increase by number and per cent during each decade.

TABLE 1.—POPULATION OF MISSOURI: 1810 TO 1900.

CENSUS YEARS.	Population.	INCREASE.	
		Number.	Per cent.
1900	3,106,665	427,481	16.0
1890	2,679,184	510,804	23.6
1880	2,168,380	447,085	26.0
1870	1,721,295	539,283	45.6
1860	1,182,012	499,968	73.3
1850	682,044	298,342	77.8
1840	383,702	243,247	173.2
1830	140,455	73,898	111.0
1820	66,557	45,712	219.3
1810	20,845	----------	----------

The population of the state in 1900 is 3,106,665 as compared with a population in 1890 of 2,679,184, showing an increase since 1890 of 427,481, or 16.0 per cent. This is the lowest rate of increase which has appeared for any decade in the history of the state, and it is also observed that the rate of increase for each preceding decade (with one exception) has declined with substantial uniformity. The greatest numerical increase occurred in the decade from 1860 to 1870, in which period the population was augmented by 539,283. More than half a million was also added to the population of the state during the ten years from 1880 to 1890.

The population of Missouri in 1900 is more than 149 times as large as the population given in 1810, the first census in which the population of the territory now comprising the state of Missouri was reported separately.

The total land surface of Missouri is, approximately, 68,735 square miles, the average number of persons to the square mile at the censuses of 1890 and 1900 being as follows: 1890, 39.0; 1900, 45.2.

Table 2 shows the population of Missouri by counties at each census from 1810 to 1900, inclusive, while table 3, which immediately follows, shows, for each county, the increase (or decrease) by number and per cent during the ten years from 1890 to 1900.

(C P 18 M)

Table 2.—POPULATION OF MISSOURI BY COUNTIES: 1810 TO 1900.

COUNTIES.	1900	1890	1880	1870	1860	1850	1840	1830	1820	1810	1800	1790
The State	3,106,665	2,679,184	2,168,380	1,721,295	1,182,012	682,044	383,702	140,455	66,557	20,845		
Adair	21,728	17,417	15,190	11,448	8,531	2,342						
Andrew	17,332	16,000	16,318	15,137	11,850	9,433						
Atchison	16,501	15,533	14,556	8,440	4,649	1,678						
Audrain	21,160	22,074	19,732	12,307	8,075	3,506	1,949					
Barry	25,532	22,943	14,405	10,373	7,995	3,467	4,795					
Barton	18,253	18,504	10,332	5,087	1,817							
Bates[1]	30,141	32,223	25,381	15,960	7,215	3,669						
Benton	16,556	14,973	12,396	11,322	9,072	5,015	4,205					
Bollinger	14,650	13,121	11,130	8,162	7,371							
Boone	28,642	26,043	25,422	20,765	19,486	14,979	13,561	8,859				
Buchanan	121,838	70,100	49,792	35,109	23,861	12,975	6,237					
Butler	16,769	10,164	6,011	4,298	2,891	1,616						
Caldwell	16,656	15,152	13,646	11,390	5,034	2,316	1,458					
Callaway	25,984	25,131	23,670	19,202	17,449	13,827	11,765	6,159				
Camden	13,113	10,040	7,266	6,108	4,975	2,338						
Cape Girardeau	24,315	22,060	20,998	17,558	15,547	13,912	9,359	7,445	5,968	3,888		
Carroll	26,455	25,742	23,274	17,446	9,768	5,441	2,423					
Carter	6,706	4,659	2,168	1,455	1,235							
Cass[1]	23,636	23,301	22,431	19,296	9,794	6,090						
Cedar	16,923	15,620	10,741	9,474	6,637	3,361						
Chariton	26,826	26,254	25,224	19,136	12,562	7,514	4,746	1,780				
Christian	16,939	14,017	9,628	6,707	5,491							
Clark	15,383	15,126	15,031	13,667	11,684	5,527	2,846					
Clay	18,903	19,856	15,572	15,564	13,023	10,332	8,282	5,338				
Clinton	17,363	17,138	16,073	14,063	7,848	3,786	2,724					
Cole	20,578	17,281	15,515	10,292	9,697	6,696	9,286	3,023				
Cooper	22,532	22,707	21,596	20,692	17,356	12,950	10,484	6,904	6,959			
Crawford	12,959	11,961	10,756	7,982	5,823	6,397	3,561	1,712				
Dade	18,125	17,526	12,557	8,683	7,072	4,246						
Dallas	13,903	12,647	9,263	8,383	5,892	3,648						
Daviess	21,325	20,456	19,145	14,410	9,606	5,298	2,736					
Dekalb	14,418	14,539	13,334	9,858	5,224	2,075						
Dent	12,986	12,149	10,646	6,357	5,654							
Dodge[2]						375						
Douglas	16,802	14,111	7,753	3,915	2,414							
Dunklin	21,706	15,085	9,604	5,982	5,026	1,229						
Franklin	30,581	28,056	26,534	30,098	18,085	11,021	7,515	3,484	2,379			
Gasconade	12,298	11,706	11,153	10,093	8,727	4,996	5,330	1,545				
Gentry	20,554	19,018	17,176	11,607	11,980	4,248						
Greene	52,713	48,616	28,801	21,549	13,186	12,785	5,372					
Grundy	17,832	17,876	15,185	10,567	7,887	3,006						
Harrison	24,398	21,033	20,304	14,635	10,626	2,447						
Henry[3]	28,054	28,235	23,906	17,401	9,866	4,052	4,726					
Hickory	9,985	9,453	7,387	6,452	4,705	2,329						
Holt	17,083	15,469	15,509	11,652	6,550	3,957						
Howard	18,337	17,371	18,428	17,233	15,946	13,969	13,108	10,854	13,426			
Howell	21,834	18,618	8,814	4,218	3,169							
Iron	8,716	9,119	8,183	6,278	5,842							
Jackson	195,193	160,510	82,325	55,041	22,913	14,000	7,612	2,823				
Jasper	84,018	50,500	32,019	14,928	6,883	4,223						
Jefferson	25,712	22,484	18,736	15,380	10,344	6,928	4,296	2,592	1,835			
Johnson	27,843	28,132	28,172	24,648	14,644	7,464	4,471					
Knox	13,479	13,501	13,047	10,974	8,727	2,894						
Laclede	16,523	14,701	11,524	9,380	5,182	2,498						
Lafayette	31,679	30,184	25,710	22,623	20,098	13,690	6,815	2,912				
Lawrence	31,662	26,228	17,583	13,067	8,846	4,859						
Lewis	16,724	15,935	15,925	15,114	12,286	6,578	6,040					
Lincoln	18,352	18,346	17,426	15,960	14,210	9,421	7,449	4,059	1,662			
Linn	25,503	24,121	20,016	15,900	9,112	4,058	2,245					
Livingston	22,302	20,668	20,196	16,730	7,417	4,247	4,325					
McDonald	13,574	11,283	7,816	5,226	4,038	2,236						
Macon	33,018	30,575	26,222	23,230	14,346	6,565	6,034					
Madison	9,975	9,268	8,876	5,849	5,664	6,003	3,395	2,371	2,047			
Maries	9,616	8,600	7,304	5,916	4,901							
Marion	26,331	26,233	24,837	23,780	18,838	12,230	9,623	4,837				
Mercer	14,706	14,581	14,673	11,557	9,300	2,691						
Miller	15,187	14,162	9,805	6,616	6,812	3,834	2,282					
Mississippi	11,837	10,134	9,270	4,982	4,859	3,123						
Moniteau	15,931	15,630	14,346	11,375	10,124	6,004						
Monroe	19,716	20,790	19,071	17,149	14,785	10,541	9,505					
Montgomery	16,571	16,850	16,249	10,405	9,718	5,489	4,371	3,902	3,074			
Morgan	12,175	12,311	10,132	8,434	8,202	4,650	4,407					
New Madrid	11,280	9,317	7,694	6,357	5,654	5,541	4,554	2,350	2,296	[4]3,165		
Newton	27,001	22,108	18,947	12,821	9,319	4,268	3,790					
Nodaway	32,938	30,914	29,544	14,751	5,252	2,118						
Oregon	13,906	10,467	5,791	3,287	3,009	1,432						
Osage	14,096	13,080	11,824	10,793	7,879	6,704						
Ozark	12,145	9,795	5,618	3,363	2,447	2,294						
Pemiscot	12,115	5,975	4,299	2,059	2,962							
Perry	15,134	13,237	11,895	9,877	9,128	7,215	5,760	3,349				
Pettis	32,438	31,151	27,271	18,706	9,392	5,150	2,930					
Phelps	14,194	12,636	12,568	10,506	5,714							
Pike	25,744	26,321	26,715	23,076	18,417	13,609	10,646	6,129	3,747			
Platte	16,193	16,248	17,366	17,352	18,350	16,845	8,913					
Polk	23,255	20,339	15,734	12,445	9,995	6,186	8,449					
Pulaski	10,394	9,387	7,250	4,714	3,835	3,998	6,529					
Putnam[2]	16,688	15,365	13,555	11,217	9,207	1,636						
Ralls	12,287	12,294	11,838	10,510	8,592	6,151	5,670	4,375				
Randolph	24,442	24,893	22,751	15,908	11,407	9,439	7,198	2,942				
Ray	24,805	24,215	20,190	18,700	14,092	10,373	6,553	2,657				

[1] Van Buren annexed to Bates and Cass.
[2] Dodge organized from western half of Putnam, and afterwards restored to same.
[3] Name changed from Rives prior to 1850.
[4] Includes 1,062 persons reported for settlements now in Arkansas.

TABLE 2.—POPULATION OF MISSOURI BY COUNTIES: 1810 TO 1900—Continued.

COUNTIES.	1900	1890	1880	1870	1860	1850	1840	1830	1820	1810	1800	1790
Reynolds	8,161	6,803	5,722	3,756	3,173	1,849						
Ripley	13,186	8,512	5,377	3,175	3,747	2,830	2,856					
St. Charles	24,474	22,977	23,065	21,304	16,523	11,454	7,911	4,320	3,970	3,505		
St. Clair	17,907	16,747	14,125	6,742	6,812	3,556						
Ste. Genevieve	10,359	9,883	10,390	8,384	8,029	4,964	3,148	2,186	4,962	4,620		
St. Francois	24,051	17,347	13,822	9,742	7,249	5,313	3,211	2,366				
St. Louis	50,040	36,307	31,888	351,189	190,524	104,978	35,979	14,125	10,020	5,667		
St. Louis city	575,238	451,770	350,518									
Saline	33,703	33,762	29,911	21,672	14,699	8,843	5,258	2,873				
Schuyler	10,840	11,249	10,470	8,820	6,697	3,287						
Scotland	13,232	12,674	12,508	10,670	8,873	3,782						
Scott	13,092	11,228	8,587	7,317	5,247	3,182	5,974	2,136				
Shannon	11,247	8,898	3,441	2,339	2,284	1,199						
Shelby	16,167	15,642	14,024	10,119	7,301	4,253	3,056					
Stoddard	24,669	17,327	13,431	8,535	7,877	4,277	3,153					
Stone	9,892	7,090	4,404	3,253	2,400							
Sullivan	20,282	19,000	16,569	11,907	9,198	2,983						
Taney	10,127	7,973	5,599	4,407	3,576	4,373	3,264					
Texas	22,192	19,406	12,206	9,618	6,067	2,312						
Van Buren [1]							4,693					
Vernon	31,619	31,505	19,369	11,247	4,850							
Warren	9,919	9,913	10,806	9,673	8,839	5,860	4,253					
Washington	14,263	13,153	12,896	11,719	9,723	8,811	7,213	6,784	2,769			
Wayne	15,309	11,927	9,096	6,068	5,629	4,518	3,403	3,264	1,443			
Webster	16,640	15,177	12,175	10,434	7,099							
Worth	9,832	8,738	8,203	5,004								
Wright	17,519	14,484	9,712	5,684	4,508	3,387						

[1] Annexed to Bates and Cass.

TABLE 3.—INCREASE IN POPULATION OF MISSOURI BY COUNTIES: 1890 TO 1900.

COUNTIES.	INCREASE.		COUNTIES.	INCREASE.	
	Number.	Per cent.		Number.	Per cent.
The State	427,481	16.0	Lincoln	6	(2)
			Linn	1,382	5.7
			Livingston	1,634	7.9
Adair	4,311	24.8	McDonald	2,291	20.3
Andrew	1,332	8.3	Macon	2,443	8.0
Atchison	968	6.2	Madison	707	7.6
Audrain	[1] 914	[1] 4.1	Maries	1,016	11.8
Barry	2,589	11.3	Marion	98	0.4
Barton	[1] 251	[1] 1.4	Mercer	125	0.9
Bates	[1] 2,082	[1] 6.5	Miller	1,025	7.2
Benton	1,583	10.6	Mississippi	1,703	16.8
Bollinger	1,529	11.7	Moniteau	301	1.9
Boone	2,599	10.0	Monroe	[1] 1,074	[1] 5.2
Buchanan	51,738	73.8	Montgomery	[1] 279	[1] 1.7
Butler	6,605	65.0	Morgan	[1] 136	[1] 1.1
Caldwell	1,504	9.9	New Madrid	1,963	21.1
Callaway	853	3.4	Newton	4,893	22.1
Camden	3,073	30.6	Nodaway	2,024	6.5
Cape Girardeau	2,255	10.2	Oregon	3,439	32.9
Carroll	713	2.8	Osage	1,016	7.8
Carter	2,047	43.9	Ozark	2,350	24.0
Cass	335	1.4	Pemiscot	6,140	102.8
Cedar	1,303	8.3	Perry	1,897	14.3
Chariton	572	2.2	Pettis	1,287	4.1
Christian	2,922	20.8	Phelps	1,558	12.3
Clark	257	1.7	Pike	[1] 577	[1] 2.2
Clay	[1] 953	[1] 4.8	Platte	[1] 55	[1] 0.3
Clinton	225	1.3	Polk	2,916	14.3
Cole	3,297	19.1	Pulaski	1,007	10.7
Cooper	[1] 175	[1] 0.8	Putnam	1,323	8.6
Crawford	998	8.3	Ralls	[1] 7	[1] 0.1
Dade	599	3.4	Randolph	[1] 451	[1] 1.8
Dallas	1,256	9.9	Ray	590	2.4
Daviess	869	4.2	Reynolds	1,358	20.0
Dekalb	[1] 121	[1] 0.8	Ripley	4,674	54.9
Dent	837	6.9	St. Charles	1,497	6.5
Douglas	2,691	19.1	St. Clair	1,160	6.9
Dunklin	6,621	43.9	Ste. Genevieve	476	4.8
Franklin	2,525	9.0	St. Francois	6,704	38.6
Gasconade	592	5.1	St. Louis	13,733	37.8
Gentry	1,536	8.1	St. Louis city	123,468	27.3
Greene	4,097	8.4	Saline	[1] 59	[1] 0.2
Grundy	[1] 44	[1] 0.2	Schuyler	[1] 409	[1] 3.6
Harrison	3,365	16.0	Scotland	558	4.4
Henry	[1] 181	[1] 0.6	Scott	1,864	16.6
Hickory	532	5.6	Shannon	2,349	26.4
Holt	1,614	10.4	Shelby	525	3.4
Howard	966	5.6	Stoddard	7,342	42.4
Howell	3,216	17.3	Stone	2,802	39.5
Iron	[1] 403	[1] 4.4	Sullivan	1,282	6.7
Jackson	34,683	21.6	Taney	2,154	27.0
Jasper	33,518	66.4	Texas	2,786	14.4
Jefferson	3,228	14.4	Vernon	114	0.4
Johnson	[1] 289	[1] 1.0	Warren	6	0.1
Knox	[1] 22	[1] 0.2	Washington	1,110	8.4
Laclede	1,822	12.4	Wayne	3,382	28.4
Lafayette	1,495	5.0	Webster	1,463	9.6
Lawrence	5,434	20.7	Worth	1,094	12.5
Lewis	789	5.0	Wright	3,035	21.0

[1] Decrease.

[2] Less than one-tenth of 1 per cent.

There have been no territorial changes in the counties of Missouri since 1890.

Of the 115 counties in the state all but 20 have increased in population since 1890, the counties showing an increase of more than 50 per cent being Pemiscot, 102.8 per cent; Buchanan, 73.8 per cent; Jasper, 66.4 per cent; Butler, 65.0 per cent; and Ripley, 54.9 per cent.

The 20 counties showing a decrease in population are Audrain, Barton, Bates, Clay, Cooper, Dekalb, Grundy, Henry, Iron, Johnson, Knox, Monroe, Montgomery, Morgan, Pike, Platte, Ralls, Randolph, Saline, and Schuyler.

Table 4 shows the population of Missouri by minor civil divisions, so far as it was separately returned at the censuses of 1890 and 1900.

TABLE 4.—POPULATION OF MISSOURI BY MINOR CIVIL DIVISIONS: 1890 AND 1900.

MINOR CIVIL DIVISIONS.		1900	1890
ADAIR COUNTY		21,728	17,417
Benton township, including Kirksville city		7,826	5,455
Kirksville city		5,966	3,510
Ward 1	1,325		
Ward 2	1,005		
Ward 3	1,476		
Ward 4	2,160		
Clay township		2,207	2,019
Liberty township		1,285	1,208
Morrow township		1,985	1,472
Nineveh township		2,226	1,409
Pettis township		1,307	1,200
Polk township		884	850
Salt River township, including Brashear town		1,624	1,544
Brashear town		401	316
Walnut township		1,112	918
Wilson township, including Gibbs town		1,272	1,342
Gibbs town		168	----------
ANDREW COUNTY		17,332	16,000
Benton township, including Bolckow and Rosendale villages.		2,336	2,235
Bolckow village		378	405
Rosendale village		448	288
Clay township		1,033	1,114
Empire township		1,167	1,128
Jackson township, including Fillmore village		1,425	1,347
Fillmore village		225	261
Jefferson township		1,448	1,274
Lincoln township, including Amazonia village		1,748	1,588
Amazonia village		407	282
Monroe township		1,173	1,153
Nodaway township, including Savannah city		3,396	2,670
Savannah city		1,886	1,288
Platte township		1,712	1,595
Rochester township		1,894	1,896
ATCHISON COUNTY		16,501	15,533
Benton township		694	693
Buchanan township		792	773
Clark township, including Fairfax village		2,495	2,273
Fairfax village		666	329
Clay township, including Rockport town		2,277	2,176
Rockport town		1,080	934
Colfax township		690	692
Dale township		1,461	1,540
Lincoln township, including Westboro village		2,093	1,945
Westboro village		303	216
Nishnabotna township, including Watson town		854	898
Watson town		233	238
Polk township		1,629	1,690
Tarkio township, including Tarkio city		2,845	2,061
Tarkio city		1,901	1,156
Ward 1	975		
Ward 2	926		
Templeton township, including Phelps City town		671	792
Phelps City town		167	203
AUDRAIN COUNTY		21,160	22,074
Cuivre township, including Farber village and Vandalia city.		3,820	3,919
Farber village		247	272
Vandalia city		1,168	979
Linn township, including Rush Hill village		1,230	1,349
Rush Hill village		181	210
Loutre township, including Benton City village and Martinsburg town.		1,639	1,632
Benton City village		116	109
Martinsburg town		345	276

[1] Shellknob and White River townships (population 1,637) not separately returned in 1890.
[2] Organized from parts of Exeter, Flat Creek, Liberty, and Shoal Creek townships since 1890.
[3] Monett township organized from parts of Capps Creek and King Prairie townships since 1890.
[4] Part taken to form part of Butterfield township since 1890.

MINOR CIVIL DIVISIONS.		1900	1890
AUDRAIN COUNTY—Continued.			
Prairie township, including Laddonia city		2,052	2,112
Laddonia city		619	520
Saling township		1,440	1,741
Salt River township, including Mexico city		8,188	8,358
Mexico city		5,099	4,789
Ward 1	987		
Ward 2	1,105		
Ward 3	1,494		
Ward 4	1,513		
Wilson township		2,791	2,963
BARRY COUNTY		25,532	[1] 22,943
Ash township		830	552
Butterfield township [2]		535	----------
Capps Creek township [3]		1,501	3,701
Crane Creek township		733	626
Exeter township,[4] including Exeter town		1,056	1,069
Exeter town		438	244
Flat Creek township,[5] including Cassville city		2,291	2,762
Cassville city		702	626
Jenkins township [6]		872	----------
King Prairie township [3]		947	1,144
Liberty township [4]		1,392	1,239
McDonald township [7]		1,370	1,244
Mineral Springs township [8]		1,146	----------
Monett township,[3] including Monett city		3,547	----------
Monett city		3,115	1,699
Ward 1	820		
Ward 2	1,186		
Ward 3	1,109		
Mountain township [9]		530	1,551
Ozark township		836	792
Pleasant Ridge township		824	705
Roaring River township		1,166	1,097
Shellknob township		626	(1)
Shoal Creek township,[4] including Purdy village		2,063	2,357
Purdy village		434	325
Sugar Creek township		1,042	1,053
Washburn township, including Washburn town		1,075	1,414
Washburn town		169	----------
White River township		1,150	(1)
BARTON COUNTY		18,253	18,504
Barton City township		855	938
Central township		1,110	1,208
Doylesport township		719	933
Golden City township, including Golden City		1,608	1,615
Golden City		875	773
Lamar township, including Lamar city		4,066	4,412
Lamar city		2,737	2,860
Ward 1	761		
Ward 2	636		
Ward 3	640		
Ward 4	700		
Leroy township		784	677
Milford township		912	995
Nashville township		980	965
Newport township		759	806
North Fork township		772	880
Ozark township, including Liberal city		2,282	1,540
Liberal city		532	546
Richland township		1,430	1,588
Southwest township, including Minden Mines village		1,185	1,169
Minden Mines village		335	219
Union township		791	778
BATES COUNTY		30,141	32,223
Charlotte township		905	972
Deepwater township		946	1,014

[5] Parts taken to form parts of Butterfield and Mineral Springs townships since 1890.
[6] Organized from parts of McDonald and Mountain townships since 1890.
[7] Part taken to form part of Jenkins township since 1890.
[8] Organized from parts of Flat Creek and Mountain townships since 1890.
[9] Parts taken to form parts of Jenkins and Mineral Springs townships since 1890.

TABLE 4.—POPULATION OF MISSOURI BY MINOR CIVIL DIVISIONS: 1890 AND 1900—Continued.

MINOR CIVIL DIVISIONS.		1900	1890
BATES COUNTY—Continued.			
Deer Creek township, including Adrian city		1,376	1,228
Adrian city		629	613
East Boone township		780	771
Elkhart township		704	688
Grand River township, including Altona village		560	583
Altona village		24	----------
Homer township, including Amoret town		972	1,016
Amoret town		215	----------
Howard township, including Hume and Sprague villages		1,385	1,479
Hume village		540	486
Sprague village		156	267
Hudson township		1,148	1,209
Lone Oak township		854	841
Mingo township		608	623
Mound township		725	614
Mt. Pleasant township, including Butler city		3,951	3,831
Butler city		3,158	2,812
Ward 1	642		
Ward 2	917		
Ward 3	750		
Ward 4	849		
New Home township		1,182	2,863
Osage township, including Rich Hill city		5,497	5,314
Rich Hill city		4,053	4,008
Ward 1	2,032		
Ward 2	2,021		
Pleasant Gap township		1,101	1,246
Prairie township, including Papinsville village		589	710
Papinsville village		142	----------
Rockville township, including Rockville town		1,002	1,013
Rockville town		580	554
Shawnee township		794	735
Spruce township, including Johnstown village		1,066	1,002
Johnstown village		75	----------
Summit township		694	849
Walnut township, including Foster and Worland villages		1,468	2,020
Foster village		347	513
Worland village		113	----------
West Boone township, including Merwin town		849	780
Merwin town		250	----------
West Point township, including Amsterdam town		985	822
Amsterdam town		142	----------
BENTON COUNTY		16,556	14,973
Alexander township		1,824	1,730
Cole township		1,325	1,394
Fristoe township		1,972	1,624
Lindsey township, including Warsaw town		2,336	2,097
Warsaw town		743	700
Tom township		1,254	1,115
Union township		2,081	1,940
White township, including Lincoln village		2,631	2,543
Lincoln village		357	----------
Williams township, including Cole Camp village		3,133	2,530
Cole Camp village		648	----------
BOLLINGER COUNTY		14,650	13,121
Crooked Creek township		1,473	1,455
Fillmore township		1,222	767
German township		1,455	1,484
Liberty township		2,274	2,666
Lorance township, including Lutesville and Marble Hill villages.		3,355	3,175
Lutesville village		525	235
Marble Hill village		295	257
Union township		1,096	967
Wayne township		2,273	1,145
Whitewater township		1,502	1,462
BOONE COUNTY		28,642	26,043
Bourbon township, including Sturgeon town		2,914	2,856
Sturgeon town		708	713
Cedar township, including Ashland village		6,128	5,704
Ashland village		401	373
Centralia township, including Centralia city		2,376	2,122
Centralia city		1,722	1,275
Ward 1	823		
Ward 2	899		
Columbia township, including Columbia city		9,142	7,298
Columbia city		5,651	4,000
Ward 1	2,023		
Ward 2	1,778		
Ward 3	1,172		
Ward 4	678		
Missouri township, including Rocheport village		3,171	3,023
Rocheport village		593	631
Perche township		2,444	2,446
Rocky Fork township, including Hallsville village		2,467	2,594
Hallsville village		157	92
BUCHANAN COUNTY		121,838	70,100
Agency township, including Agency village		907	879
Agency village		380	----------
BUCHANAN COUNTY—Continued.			
Bloomington township, including New Dekalb village		1,498	1,357
New Dekalb village		362	----------
Center township		1,377	1,195
Crawford township		1,323	1,359
Jackson township		604	656
Lake township		209	212
Marion township, including Easton village		1,742	1,791
Easton village		227	----------
Platte township		1,006	968
Rush township, including Rushville village		1,468	1,653
Rushville village		412	----------
Tremont township		1,104	1,237
Washington township, including St. Joseph city		109,375	57,762
St. Joseph city		102,979	52,324
Ward 1	12,435		
Ward 2	6,703		
Ward 3	14,543		
Ward 4	9,845		
Ward 5	18,374		
Ward 6	11,206		
Ward 7	14,051		
Ward 8	6,069		
Ward 9	9,753		
Wayne township		1,225	1,031
BUTLER COUNTY		16,769	[1] 10,164
Ash Hill township		2,057	784
Beaver Dam township[2]		1,884	400
Black River township		997	725
Cane Creek township		495	360
Epps township		610	498
Gillis Bluff township		380	353
Neely township, including Neelysville town		1,207	821
Neelysville town		114	----------
Poplar Bluff township, including Poplar Bluff city		8,466	4,796
Poplar Bluff city		4,321	2,187
Ward 1	1,078		
Ward 2	1,184		
Ward 3	1,209		
Ward 4	850		
St. Francois township		673	334
CALDWELL COUNTY		16,656	15,152
Breckenridge township, including Breckenridge city		1,768	1,618
Breckenridge city		1,012	763
Davis township, including Braymer city		1,934	1,340
Braymer city		767	399
Fairview township		850	930
Gomer township		1,002	912
Grant township, including Polo city		1,340	1,253
Polo city		539	415
Hamilton township, including Hamilton city		2,622	2,527
Hamilton city		1,804	1,641
Kidder township, including Kidder village		1,371	1,288
Kidder village		357	322
Kingston township, including Kingston city		1,647	1,386
Kingston city		655	465
Lincoln township, including Cowgill village		1,113	1,124
Cowgill village		357	----------
Mirabile township		1,170	1,019
New York township		1,028	963
Rockford township		811	792
CALLAWAY COUNTY		25,984	25,131
Auxvasse township, including Portland town		1,984	1,903
Portland town		146	----------
Bourbon township		1,038	1,078
Caldwell township		680	745
Calwood township		1,020	1,065
Cedar township		1,221	1,043
Cleveland township		776	805
Cote sans Dessein township		1,539	1,513
Fulton township, including Fulton city		7,239	6,577
Fulton city		4,883	4,314
Guthrie township		724	698
Jackson township, including Auxvasse village		1,633	1,830
Auxvasse village		337	348
Liberty township		872	921
McCredie township		539	693
Nine Mile Prairie township		1,260	1,395
Round Prairie township		879	820
St. Aubert township, including Mokane village		1,660	1,227
Mokane village		331	----------
Shamrock township		1,066	1,278
Summit township, including Cedar City village		1,854	1,540
Cedar City village		287	----------
CAMDEN COUNTY		13,113	10,040
Adair township		2,317	1,680
Auglaize township		2,353	1,934
Jackson township		1,104	1,124
Jasper township		714	785

[1] Includes population (1,093) of Harviell township.

[2] Harviell township annexed since 1890.

TABLE 4.—POPULATION OF MISSOURI BY MINOR CIVIL DIVISIONS: 1890 AND 1900—Continued.

MINOR CIVIL DIVISIONS.		1900	1890
CAMDEN COUNTY—Continued.			
Osage township, including Linn Creek village		2,909	1,930
Linn Creek village		340	----------
Russell township		2,432	1,617
Warren township		1,284	970
CAPE GIRARDEAU COUNTY		24,315	22,060
Apple Creek township, including Appleton and Oak Ridge villages.		2,755	2,758
Appleton village		99	96
Oak Ridge village		252	111
Byrd township, including Jackson city		3,693	3,295
Jackson city		1,658	941
Ward 1	799		
Ward 2	859		
Cape Girardeau township, including Cape Girardeau city		6,551	6,014
Cape Girardeau city		4,815	4,297
Ward 1	1,211		
Ward 2	1,314		
Ward 3	1,381		
Ward 4	909		
Hubble township, including Allenville, Gordonville, and Whitewater villages.		2,829	2,103
Allenville village		148	173
Gordonville village		125	95
Whitewater village		122	----------
Kinder township		1,110	1,094
Liberty township		718	715
Randol township		1,841	1,761
Shawnee township, including Pocahontas village		2,738	2,502
Pocahontas village		100	----------
Welch township		986	666
Whitewater township		1,094	1,152
CARROLL COUNTY		26,455	25,742
Carrollton township, including Carrollton city		4,933	4,984
Carrollton city		3,854	3,878
Ward 1	1,335		
Ward 2	900		
Ward 3	883		
Ward 4	736		
Cherry Valley township		366	457
Combs township		1,103	1,189
Dewitt township, including Dewitt town		1,414	1,355
Dewitt town		550	633
Egypt township, including Norborne village		2,018	1,792
Norborne village		1,189	1,005
Eugene township, including Wakenda town		1,842	1,834
Wakenda town		329	206
Fairfield township		853	890
Hill township		897	685
Hurricane township, including Hale village		1,931	1,894
Hale village		665	530
Leslie township		1,010	1,025
Miami township		511	433
Moss Creek township		682	620
Prairie township		743	744
Ridge township, including Bosworth city		1,179	1,222
Bosworth city		401	----------
Rockford township		437	412
Smith township		382	191
Stokes Mound township, including Tina village		1,260	1,304
Tina village		368	----------
Sugartree township		787	527
Trotter township		1,084	1,161
Van Horn township, including Bogard village		1,224	1,257
Bogard village		276	300
Wakenda township		877	885
Washington township		922	881
CARTER COUNTY		6,706	4,659
Carter township		902	652
Jackson township		732	636
Johnson township		2,953	1,806
Kelly township		866	330
Pike township		1,253	1,235
CASS COUNTY		23,636	23,301
Austin township, including Archie village		1,436	1,395
Archie village		285	278
Big Creek township		881	911
Camp Branch township, including East Lynne village and part of Garden City village.		1,728	1,713
East Lynne village		353	----------
Garden City village (part of)		58	----------
Total for Garden City village,[1] in Camp Branch and Index townships.		574	227
Coldwater township, including Drexel village		1,098	788
Drexel village		453	----------
Dayton township		813	891
Dolan township, including Freeman village		1,055	1,141
Freeman village		260	279
Everett township		910	934

[1] In 1890 in Index township only.

MINOR CIVIL DIVISIONS.		1900	1890
CASS COUNTY—Continued.			
Grand River township, including Harrisonville city		3,373	3,169
Harrisonville city		1,844	1,645
Ward 1	925		
Ward 2	919		
Index township, including Gunn City village and part of Garden City village.		1,486	1,211
Garden City village (part of)		516	----------
Gunn City village		147	198
Mt. Pleasant township, including Belton city		1,602	1,595
Belton city		1,005	988
Peculiar township		874	917
Pleasant Hill township, including Pleasant Hill town		2,505	2,780
Pleasant Hill town		2,002	2,217
Polk township		1,333	1,267
Raymore township, including Raymore town		968	969
Raymore town		271	----------
Sherman township, including Creighton village		1,155	1,199
Creighton village		360	308
Union township		902	806
West Dolan township, including Westline town		598	714
Westline town		131	178
West Peculiar township		919	901
CEDAR COUNTY		16,923	15,620
Benton township, including Jerico city		2,416	2,592
Jerico city		443	486
Box township, including Eldorado Springs city		4,307	3,493
Eldorado Springs city		2,137	1,543
Ward 1	1,079		
Ward 2	1,058		
Cedar township		1,357	1,230
Jefferson township		1,636	1,580
Linn township, including Stockton city		3,391	3,375
Stockton city		555	508
Madison township		2,197	1,912
Washington township		1,619	1,438
CHARITON COUNTY		26,826	26,254
Bee Branch township		1,358	1,290
Bowling Green township, including Dalton village		1,188	1,413
Dalton village		223	332
Brunswick township, including Brunswick city		3,645	3,989
Brunswick city		1,403	1,748
Chariton township		1,303	1,122
Clark township		1,147	1,225
Cockrell township		961	1,011
Cunningham township, including Cunningham town and Sumner village.		1,555	1,341
Cunningham town		160	196
Sumner village		477	286
Keytesville township, including Keytesville city		3,753	3,394
Keytesville city		1,127	819
Mendon township, including Mendon village		905	735
Mendon village		252	137
Missouri township		861	887
Musselfork township		1,154	1,156
Salisbury township, including Salisbury city		4,359	4,310
Salisbury city		1,847	1,672
Salt Creek township		958	992
Triplett township, including Triplett village		1,526	1,256
Triplett village		342	313
Wayland township		1,068	1,068
Yellow Creek township		1,085	1,065
CHRISTIAN COUNTY		16,939	[2]14,017
Benton township		1,113	480
Finley township, including Ozark city		3,059	2,670
Ozark city		830	490
Galloway township		2,053	1,370
Lincoln township		1,429	1,353
Linden township		951	775
Linn township		593	635
Logan township		516	411
North Marion township		641	(2)
Polk township, including Billings city		2,643	2,236
Billings city		702	464
Porter township		1,477	1,057
South Marion township		729	(2)
Sparta township, including Sparta village		1,735	1,793
Sparta village		300	----------
CLARK COUNTY		15,383	15,126
Clay township		1,211	1,178
Des Moines township		1,059	947
Folker township		983	959
Grant township		609	664
Jackson township		1,216	1,287
Jefferson township		745	870
Lincoln township, including Kahoka city		2,928	2,645
Kahoka city		1,818	1,425
Madison township		806	921

[2] North and South Marion townships (population 1,237) not separately returned in 1890.

TABLE 4.—POPULATION OF MISSOURI BY MINOR CIVIL DIVISIONS: 1890 AND 1900—Continued.

MINOR CIVIL DIVISIONS.	1900	1890
CLARK COUNTY—Continued.		
Sweet Home township, including Revere town	932	1,088
Revere town	161	----------
Union township	1,273	1,274
Vernon township	865	682
Washington township	1,294	1,390
Wyaconda township, including Luray and Wyaconda villages.	1,462	1,221
Luray village	194	246
Wyaconda village	507	----------
CLAY COUNTY	18,903	19,856
Fishing River township, including Excelsior Springs city and Missouri City town.	4,586	4,873
Excelsior Springs city	1,881	2,034
Ward 1 — 932		
Ward 2 — 949		
Missouri City town	398	422
Gallatin township, including Birmingham city and Randolph town.	3,195	3,790
Birmingham city	217	401
Randolph town	92	----------
Kearney township, including Kearney city and part of Holt town.	2,632	2,533
Holt town (part of)	310	----------
Total for Holt town,[1] in Kearney township, Clay county, and Jackson township, Clinton county.	339	259
Kearney city	621	588
Liberty township, including Liberty city	4,770	4,872
Liberty city	2,407	2,558
Ward 1 — 527		
Ward 2 — 693		
Ward 3 — 476		
Ward 4 — 711		
Platte township, including Smithville town	2,620	2,643
Smithville town	427	372
Washington township	1,100	1,145
CLINTON COUNTY	17,363	17,138
Atchison township, including Gower town	1,450	1,440
Gower town	392	328
Clinton township	750	785
Concord township, including Plattsburg city	3,173	3,214
Plattsburg city	1,878	1,634
Ward 1 — 600		
Ward 2 — 627		
Ward 3 — 651		
Hardin township	1,513	1,296
Jackson township, including part of Holt town	930	986
Holt town (part of)	29	----------
[For total see Kearney township, Clay county.]		
Lafayette township	1,371	1,483
Lathrop township, including Lathrop city and Turney town.	2,604	2,566
Lathrop city	1,118	1,082
Turney town	186	163
Platte township, including part of Osborn village	1,364	1,328
Osborn village (part of)	113	100
Total for Osborn village, in Platte township, Clinton county, and Colfax township, Dekalb county.	386	373
Shoal township, including Cameron city	4,208	4,040
Cameron city	2,979	2,917
Ward 1 — 581		
Ward 2 — 774		
Ward 3 — 1,074		
Ward 4 — 550		
COLE COUNTY	20,578	17,281
Clark township	1,880	1,740
Jefferson township, including Jefferson City	11,858	9,234
Jefferson City	9,664	6,742
Ward 1 — 4,705		
Ward 2 — 1,434		
Ward 3 — 1,800		
Ward 4 — 1,725		
Liberty township	1,338	1,077
Marion township	1,937	1,859
Moreau township, including Russellville village	2,157	2,029
Russellville village	295	----------
Osage township	1,408	1,342
COOPER COUNTY	22,532	[2] 22,707
Blackwater township, including Blackwater village	1,132	884
Blackwater village	285	----------
Boonville township, including Boonville city	5,801	5,714
Boonville city	4,377	4,141
Ward 1 — 765		
Ward 2 — 1,016		
Ward 3 — 974		
Ward 4 — 1,622		

MINOR CIVIL DIVISIONS.	1900	1890
COOPER COUNTY—Continued.		
Clark Fork township	1,423	1,420
Clear Creek township	1,408	1,388
Kelly township, including Bunceton city	2,127	1,932
Bunceton city	856	493
Lamine township	1,000	1,146
Lebanon township	1,259	1,252
North Moniteau township[3]	762	----------
Otterville township, including Otterville town	1,088	1,326
Otterville town	384	439
Palestine township	1,534	1,744
Pilot Grove township, including Pilot Grove city	1,712	1,788
Pilot Grove city	631	560
Prairie Home township, including Prairie Home village	1,000	1,051
Prairie Home village	196	----------
Saline township	1,533	1,489
South Moniteau township[3]	753	----------
CRAWFORD COUNTY	12,959	11,961
Benton township, including Cuba city	1,547	1,222
Cuba city	552	497
Boone township	1,536	1,271
Courtois township	1,439	1,598
Knobview township	700	580
Liberty township	1,446	1,240
Meramec township, including Steelville city	1,889	2,175
Steelville city	686	591
Oak Hill township	1,432	1,330
Osage township	1,522	1,046
Union township	1,448	1,499
DADE COUNTY	18,125	17,526
Cedar township[4]	1,257	1,508
Center township,[4] including Greenfield city	2,668	2,383
Greenfield city	1,406	998
Ernest township[4]	576	----------
Grant township	786	858
Lockwood township, including Lockwood city	1,361	1,274
Lockwood city	749	633
Marion township[4]	548	575
Morgan township, including Dadeville city	2,257	1,812
Dadeville city	466	----------
North township[4]	1,052	1,413
Polk township	1,609	1,572
Rock Prairie township, including Everton city	1,987	1,884
Everton city	630	----------
Sac township	1,515	1,626
Smith township	592	582
South township	926	931
Washington township, including South Greenfield village	991	1,108
South Greenfield village	297	430
DALLAS COUNTY	13,903	12,647
Benton township, including Buffalo city	3,158	3,208
Buffalo city	757	861
Grant township	1,351	1,347
Jackson township[5]	1,559	2,212
Jasper township[6]	1,321	1,474
Lincoln township[7]	1,059	1,309
Miller township[7]	1,199	1,006
Sheridan township[5]	831	----------
Sherman township[7]	739	----------
Washington township[6]	1,434	2,091
Wilson township[6]	1,252	----------
DAVIESS COUNTY	21,325	20,456
Benton township, including Pattonsburg town	2,386	2,198
Pattonsburg town[8]	1,065	532
Colfax township, including Winston city	1,314	1,330
Winston city	457	470
Grand River township, including Jameson town	1,469	1,668
Jameson town	335	429
Harrison township	687	681
Jackson township, including Jackson village and Lockspring town.	1,601	1,558
Jackson village	172	----------
Lockspring town	246	212
Jamesport township, including Jamesport city	1,422	1,446
Jamesport city	728	790
Jefferson township	1,137	1,213
Liberty township, including Altamont village	1,274	1,007
Altamont village	288	----------
Lincoln township, including Bancroft village	809	831
Bancroft village	50	101
Marion township	1,506	1,550
Monroe township	1,023	1,012
Salem township, including Coffeyburg town	1,408	1,133
Coffeyburg town	390	----------
Sheridan township	1,075	1,026

[1] In 1890 in Kearney township, Clay county, only.
[2] Includes population (1,573) of Moniteau township.
[3] North and South Moniteau townships organized from Moniteau township since 1890.
[4] Ernest township organized from parts of Cedar, Center, Marion, and North townships since 1890.
[5] Sheridan township organized from part of Jackson township since 1890.
[6] Wilson township organized from parts of Jasper and Washington townships since 1890.
[7] Sherman township organized from parts of Lincoln and Miller townships since 1890.
[8] Formerly Elm Flat.

TABLE 4.—POPULATION OF MISSOURI BY MINOR CIVIL DIVISIONS: 1890 AND 1900—Continued.

MINOR CIVIL DIVISIONS.	1900	1890
DAVIESS COUNTY—Continued.		
Union township, including Gallatin city	3,227	2,878
Gallatin city	1,780	1,489
Washington township	987	925
DEKALB COUNTY	14,418	14,539
Adams township, including Weatherby village	1,438	1,475
Weatherby village	228	134
Camden township, including Maysville city	2,282	2,043
Maysville city	925	717
Colfax township, including part of Osborn village	1,265	1,346
Osborn village (part of)	273	273
[For total see Platte township, Clinton county.]		
Dallas township	1,120	1,149
Grand River township	1,207	1,204
Grant township	1,377	1,585
Polk township, including Union Star city	1,779	1,731
Union Star city	439	272
Sherman township	1,631	1,755
Washington township, including Clarksdale village and Stewartsville city.	2,319	2,251
Clarksdale village	334	145
Stewartsville city	616	557
DENT COUNTY	12,986	12,149
Current township	667	682
Franklin township	1,915	1,806
Linn township	365	331
Meramec township	561	415
Norman township	794	1,083
Osage township	573	438
Short Bend township	1,334	1,296
Sinking township	456	402
Spring Creek township, including Salem city	3,004	2,823
Salem city	1,481	1,315
Texas township	1,166	1,002
Watkins township	2,151	1,871
DOUGLAS COUNTY	16,802	14,111
Benton township	1,665	1,215
Boone township	951	949
Brush Creek township[1]	995	----------
Buchanan township	1,132	784
Campbell township	759	806
Cass township	1,163	1,346
Clay township	1,290	778
Clinton township[2]	753	1,668
Finley township	1,487	1,278
Jackson township	1,320	741
Lincoln township	898	711
Richland township[1]	783	1,366
Spring Creek township	1,127	895
Walls township	782	930
Washington township	699	644
Wood township[2]	998	----------
DUNKLIN COUNTY	21,706	15,085
Buffalo township, including Cardwell village	1,559	352
Cardwell village	502	----------
Clay township, including Hornersville village	2,795	2,130
Hornersville village	240	----------
Cotton Hill township, including Malden and Spoonerville villages.	3,052	2,906
Malden village	1,462	943
Spoonerville village	140	----------
Freeborn township	1,698	1,860
Holcomb Island township, including Holcomb village	2,073	1,446
Holcomb village	189	----------
Independence township, including Kennett city	3,909	2,695
Kennett city	1,509	302
Ward 1	749	
Ward 2	760	
Salem township, including Hollywood and Senath villages.	2,891	1,473
Hollywood village	34	----------
Senath village	241	----------
Union township, including Campbell village	3,729	2,223
Campbell village	737	----------
FRANKLIN COUNTY	30,581	28,056
Boeuf township	2,934	2,967
Boles township, including Pacific city	4,227	4,070
Pacific city	1,213	1,184
Boone township	3,211	2,734
Calvey township	1,234	1,410
Central township, including Moselle and St. Clair villages	3,158	2,493
Moselle village	141	----------
St. Clair village	189	208

[1] Brush Creek township organized from part of Richland township since 1890.
[2] Wood township organized from part of Clinton township since 1890.
[3] North Campbell township organized from part of Campbell township since 1890.

MINOR CIVIL DIVISIONS.	1900	1890
FRANKLIN COUNTY—Continued.		
Lyon township	2,824	3,012
Meramec township, including Sullivan village	2,220	1,643
Sullivan village	714	----------
New Haven township, coextensive with New Haven city	883	767
Prairie township	1,851	1,483
St. Johns township	1,770	1,773
Union township, including Union city	3,254	2,979
Union city	744	610
Washington township, coextensive with Washington city	3,015	2,725
GASCONADE COUNTY	12,298	11,706
Boeuf township	1,368	1,310
Boulware township	1,110	1,148
Bourbois township	1,548	1,331
Brush Creek township	912	811
Canaan township	1,511	1,446
Richland township, including Morrison town	1,489	1,330
Morrison town	276	----------
Roark township, including Hermann town	3,211	3,142
Hermann town	1,575	1,410
Third Creek township	1,149	1,188
GENTRY COUNTY	20,554	19,018
Athens township, including Albany city	3,935	3,384
Albany city	2,025	1,334
Ward 1	464	
Ward 2	560	
Ward 3	552	
Ward 4	449	
Bogle township, including Gentryville town	1,365	1,227
Gentryville town	147	----------
Cooper township, including Darlington village and Stanberry city.	5,089	4,292
Darlington village	369	242
Stanberry city	2,654	2,035
Ward 1	315	
Ward 2	539	
Ward 3	900	
Ward 4	900	
Howard township	1,471	1,670
Huggins township	1,244	1,229
Jackson township, including King City	2,575	2,169
King City	905	622
Miller township, including McFall city	3,509	3,721
McFall city	544	528
Wilson township	1,366	1,326
GREENE COUNTY	52,713	48,616
Boone township, including Ash Grove city	2,815	2,923
Ash Grove city	1,039	1,350
Brookline township	991	900
Campbell township,[3] including wards 1, 2, 3, and 4 of Springfield city.	11,868	27,112
Springfield city (part of)	9,196	----------
Total for Springfield city, in Campbell and North Campbell townships.	23,267	21,850
Ward 1	2,095	
Ward 2	3,116	
Ward 3	1,989	
Ward 4	1,996	
Ward 5	4,089	
Ward 6	3,691	
Ward 7	3,134	
Ward 8	3,157	
Cass township	1,474	2,269
Center township[4]	2,634	2,355
Clay township	1,288	1,239
Franklin township	1,632	1,686
Jackson township	2,274	2,078
Murray township	881	(5)
North Campbell township,[3] including wards 5, 6, 7, and 8 of Springfield city.	17,495	----------
Springfield city (part of)	14,071	----------
Pond Creek township	900	855
Republic township, including Republic village	1,696	1,827
Republic village	856	381
Robberson township	1,656	1,475
Taylor township	1,183	886
Walnut Grove township	1,532	1,360
Washington township	1,170	1,022
Wilson township	1,224	1,129
GRUNDY COUNTY	17,832	17,876
Franklin township, including Spickardsville town	1,675	1,562
Spickardsville town	584	481
Harrison township	507	534
Jackson township	654	619
Jefferson township	1,080	1,089

[4] Returned as East and West Center townships in 1890.
[5] Not separately returned in 1890.

TABLE 4.—POPULATION OF MISSOURI BY MINOR CIVIL DIVISIONS: 1890 AND 1900—Continued.

MINOR CIVIL DIVISIONS.		1900	1890
GRUNDY COUNTY—Continued.			
Liberty township, including Galt city		1,521	1,551
Galt city		582	653
Lincoln township		1,249	1,185
Madison township, including Edinburg village		966	1,170
Edinburg village		133	182
Marion township		1,143	1,179
Myers township		695	686
Taylor township		446	440
Trenton township, including Trenton city		6,388	6,242
Trenton city		5,396	5,039
Ward 1	784		
Ward 2	1,442		
Ward 3	1,445		
Ward 4	1,725		
Washington township		499	462
Wilson township, including Alpha town and Laredo village.		1,009	1,157
Alpha town		45	----------
Laredo village		286	----------
HARRISON COUNTY		24,398	21,033
Adams township, including Blue Ridge village		856	756
Blue Ridge village		123	----------
Bethany township, including Bethany city		3,101	2,483
Bethany city		2,093	1,105
Ward 1	1,089		
Ward 2	1,004		
Butler township		1,014	1,130
Clay township		1,124	1,115
Colfax township, including Blythedale village		1,275	1,147
Blythedale village		315	----------
Cypress township		833	818
Dallas township, including Martinsville village		956	945
Martinsville village		108	----------
Fox Creek township		830	752
Grant township, including part of Ridgeway city		1,323	1,107
Ridgeway city (part of)		576	----------
Total for Ridgeway city,[1] in Grant and Marion townships		648	351
Hamilton township		1,050	869
Jefferson township		1,041	898
Lincoln township		1,138	813
Madison township, including Cainesville city		1,643	1,437
Cainesville city		743	418
Marion township, including Eagleville village and part of Ridgeway city.		1,287	1,142
Eagleville village		292	305
Ridgeway city (part of)		72	----------
Sherman township		673	785
Sugar Creek township, including Gilman and Melbourne villages.		1,797	807
Gilman village		447	----------
Melbourne village		129	----------
Trail Creek township, including Mt. Moriah village		1,306	995
Mt. Moriah village		412	----------
Union township		1,120	1,070
Washington township		790	816
White Oak township, including Newhampton village		1,241	1,148
Newhampton village		261	184
HENRY COUNTY		28,054	28,235
Bear Creek township		807	773
Bethlehem township		1,181	1,317
Big Creek township		920	1,023
Bogard township, including Blairstown and Urich villages.		1,755	1,475
Blairstown village		291	----------
Urich village		445	312
Clinton township, including Clinton city		6,059	5,701
Clinton city		5,061	4,737
Ward 1	1,700		
Ward 2	734		
Ward 3	1,260		
Ward 4	1,367		
Davis township		917	1,122
Deepwater township, including Montrose village		1,480	1,530
Montrose village		613	644
Deer Creek township		1,099	1,336
Fairview township, including Deepwater city		2,256	2,285
Deepwater city		1,201	1,102
Fields Creek township		681	767
Honey Creek township		566	497
Leesville township		1,435	1,317
Osage township, including Brownington village		1,340	1,161
Brownington village		407	329
Shawnee township		985	1,038
Springfield township		846	922
Tebo township, including Calhoun city		1,806	2,160
Calhoun city		561	698
Walker township		840	848
White Oak township		580	580
Windsor township, including Windsor city		2,501	2,383
Windsor city		1,502	1,427

[1] In 1890 in Grant township only.
[2] Part taken to form part of Minton township since 1890.
[3] Organized from part of Lewis township since 1890; part subsequently taken to form part of Minton township since 1890.
[4] Part taken to form Forest township since 1890.

MINOR CIVIL DIVISIONS.		1900	1890
HICKORY COUNTY		9,985	9,453
Center township		1,201	1,137
Cross Timbers township		1,142	1,536
Green township		1,495	1,375
Montgomery township		1,050	1,040
Stark township		1,197	1,128
Tyler township		1,067	832
Weaubleau township, including Weaubleau town		1,155	1,078
Weaubleau town		274	----------
Wheatland township		1,378	1,327
HOLT COUNTY		17,083	15,469
Benton township, including Mound City		2,980	2,337
Mound City		1,681	1,193
Ward 1	494		
Ward 2	409		
Ward 3	778		
Bigelow township,[2] including Bigelow town		827	1,450
Bigelow town		195	----------
Clay township, including Maitland city		1,810	1,561
Maitland city		805	484
Forbes township		1,243	1,006
Forest township,[3] including Forest City		1,482	----------
Forest City		632	428
Hickory township		954	905
Lewis township,[4] including Oregon city		2,188	3,733
Oregon city		1,032	948
Liberty township		1,094	1,196
Lincoln township, including Corning town		742	618
Corning town		240	176
Minton township[5]		893	----------
Nodaway township		788	702
Union township, including Craig city		2,082	1,961
Craig city		775	503
HOWARD COUNTY		18,337	17,371
Bonne Femme township		1,294	1,058
Boons Lick township		1,538	1,532
Burton township		848	1,064
Chariton township, including Glasgow city		3,388	3,654
Glasgow city		1,672	1,781
Middle ward	536		
North ward	599		
South ward	537		
Franklin township, including New Franklin town		2,803	1,741
New Franklin town[6]		1,156	132
North Moniteau township		860	1,067
Prairie township, including Armstrong village and Roanoke town.		1,969	2,107
Armstrong village		461	248
Roanoke town		147	207
Richmond township, including Fayette city		4,339	4,021
Fayette city		2,717	2,247
Ward 1	1,849		
Ward 2	868		
South Moniteau township		1,298	1,127
HOWELL COUNTY		21,834	18,618
Benton township		2,108	1,865
Chapel township		844	664
Dry Creek township[7]		1,213	1,482
Goldsberry township		1,302	1,120
Howell township, including West Plains city		6,162	3,906
West Plains city		2,902	2,091
Ward 1	969		
Ward 2	1,000		
Ward 3	933		
Hutton Valley township		1,124	1,176
Myatt township		1,007	882
Siloam Springs township,[7] including Siloam Springs city		592	----------
Siloam Springs city		98	----------
Sisson township		1,648	1,466
South Fork township		1,051	1,141
Spring Creek township[7]		1,827	2,129
Willow Springs township, including Burnham village and Willow Springs city.		2,956	2,787
Burnham village		72	----------
Willow Springs city		1,078	1,535
IRON COUNTY		8,716	9,119
Arcadia township, including Arcadia village, Ironton city, and Pilot Knob town.		2,870	2,980
Arcadia village		205	408
Ironton city		797	965
Pilot Knob town		455	757
Dent township		714	628
Iron township, including Graniteville village		1,724	1,985
Graniteville village		846	721
Kaolin township		573	508

[5] Organized from parts of Bigelow and Forest townships since 1890.
[6] Formerly Franklin.
[7] Siloam Springs township organized from parts of Dry Creek and Spring Creek townships since 1890.

TABLE 4.—POPULATION OF MISSOURI BY MINOR CIVIL DIVISIONS: 1890 AND 1900—Continued.

MINOR CIVIL DIVISIONS.		1900	1890
IRON COUNTY—Continued.			
Liberty township		830	853
Union township, including Annapolis and Des Arc towns		2,005	2,165
Annapolis town		195	690
Des Arc town		180	413
JACKSON COUNTY		195,193	160,510
Blue township, including Independence city		11,731	10,533
Independence city		6,974	6,380
Ward 1	1,805		
Ward 2	1,600		
Ward 3	1,494		
Ward 4	2,075		
Brooking township		1,574	1,416
Fort Osage township, including Buckner village		2,769	2,441
Buckner village		234	164
Kaw township,[1] including Kansas City		164,745	132,716
Kansas City		163,752	132,716
Ward 1	4,780		
Ward 2	4,613		
Ward 3	11,670		
Ward 4	12,771		
Ward 5	10,808		
Ward 6	11,981		
Ward 7	16,704		
Ward 8	20,120		
Ward 9	27,289		
Ward 10	19,545		
Ward 11	9,351		
Ward 12	4,700		
Ward 13	3,950		
Ward 14	5,470		
Prairie township, including Greenwood village and Lees Summit city.		4,294	4,185
Greenwood village		230	296
Lees Summit city		1,453	1,369
Sniabar township, including Blue Springs and Oak Grove towns.		4,293	4,283
Blue Springs town		468	506
Oak Grove town		408	----------
Van Buren township		2,032	2,020
Washington township		1,829	1,558
Westport township[1]		1,926	1,358
JASPER COUNTY		84,018	[2] 50,500
Duval township		1,092	970
Galena township,[3] including Joplin city		32,976	[4] 4,360
Joplin city		26,023	9,943
Ward 1	3,634		
Ward 2	4,729		
Ward 3	5,712		
Ward 4	5,942		
Ward 5	6,006		
Jackson township		1,678	1,315
Jasper township		1,175	955
Joplin township,[3] including Carterville city and Webb City.		18,499	9,731
Carterville city		4,445	2,884
Ward 1	1,660		
Ward 2	1,647		
Ward 3	1,138		
Webb City		9,201	5,043
Ward 1	2,084		
Ward 2	2,068		
Ward 3	1,723		
Ward 4	2,174		
Ward 5	1,152		
Lincoln township		721	821
McDonald township		1,203	1,205
Madison township		1,184	1,248
Marion township, including Carthage city		11,056	9,323
Carthage city		9,416	7,981
Ward 1	1,510		
Ward 2	1,900		
Ward 3	2,077		
Ward 4	2,161		
Ward 5	1,768		
Mineral township, including Alba town, Neck City, and Oronogo city.		4,646	2,145
Alba town		224	----------
Neck City		374	----------
Oronogo city		2,073	----------
Ward 1	1,070		
Ward 2	1,003		
Preston township, including Jasper city		1,597	1,365
Jasper city		627	400
Sarcoxie township, including Sarcoxie city		3,335	2,532
Sarcoxie city		1,126	1,172
Sheridan township		851	955
Twin Groves township, including Carl Junction city		2,628	2,323
Carl Junction city		1,177	699
Union township		1,377	1,309

[1] Part of Westport township annexed to Kaw township since 1890.
[2] Includes population (9,943) of Joplin city.
[3] Part of Joplin township annexed to Galena township since 1890.

MINOR CIVIL DIVISIONS.		1900	1890
JEFFERSON COUNTY		25,712	22,484
Big River township		1,899	1,892
Central township, including Hillsboro town		2,194	1,732
Hillsboro town		254	264
Joachim township, including Festus city		5,094	5,208
Festus city		1,256	1,335
Meramec township		2,788	2,914
Plattin township		1,753	1,804
Rock township, including Kimmswick town		3,628	3,266
Kimmswick town		212	182
Valle township, including De Soto city		8,356	5,668
De Soto city		5,611	3,960
Ward 1	1,576		
Ward 2	1,435		
Ward 3	1,350		
Ward 4	1,250		
JOHNSON COUNTY		27,843	28,132
Centerview township		1,540	1,622
Chilhowee township		1,846	1,641
Columbus township		1,093	1,195
Grover township		1,060	1,026
Hazel Hill township		1,154	1,240
Jackson township		1,913	2,100
Jefferson township		1,242	1,270
Kingsville township, including Kingsville village		1,258	1,090
Kingsville village		323	317
Madison township, including Holden city		3,049	3,348
Holden city		2,126	2,520
Montserrat township,[5] including Montserrat town		1,183	----------
Montserrat town		184	----------
Post Oak township		1,980	1,775
Rose Hill township		1,385	1,380
Simpson township		1,127	1,055
Warrensburg township, including Warrensburg city		6,251	6,096
Warrensburg city		4,724	4,706
Ward 1	1,428		
Ward 2	1,080		
Ward 3	1,387		
Ward 4	829		
Washington township,[5] including Knobnoster city		1,762	3,294
Knobnoster city		673	851
KNOX COUNTY		13,479	13,501
Bee Ridge township		734	623
Benton township		788	791
Bourbon township		773	833
Center township, coextensive with Edina city		1,605	1,456
Edina city:			
Ward 1	462		
Ward 2	500		
Ward 3	643		
Colony township		857	914
Fabius township, including Newark village		1,108	1,104
Newark village		265	303
Greensburg township, including Baring village		1,375	1,388
Baring village		241	266
Jeddo township		502	571
Liberty township		775	795
Lyon township, including Hurdland village		1,345	1,414
Hurdland village		322	248
Myrtle township, including Knox City village		1,199	1,138
Knox City village		365	288
Salt River township, including Novelty village		1,401	1,392
Novelty village		267	----------
Shelton township		1,017	1,082
LACLEDE COUNTY		16,523	14,701
Auglaize township		1,047	1,143
Eldridge township[6]		918	----------
Franklin township		1,617	1,322
Gasconade township		1,680	1,252
Hooker township[6]		652	1,209
Lebanon township, including Lebanon city		3,711	3,930
Lebanon city		2,125	2,218
Mayfield township		490	432
Osage township		1,231	1,026
Smith township		751	725
Spring Hollow township		856	799
Union township, including Conway village		2,101	1,759
Conway village		272	217
Washington township		1,469	1,104
LAFAYETTE COUNTY		31,679	30,184
Clay township, including Napoleon and Wellington villages.		3,290	3,192
Napoleon village		132	106
Wellington village		520	446

[4] Exclusive of population of Joplin city, given as independent in 1890.
[5] Montserrat township organized from part of Washington township since 1890.
[6] Eldridge township organized from part of Hooker township since 1890.

TABLE 4.—POPULATION OF MISSOURI BY MINOR CIVIL DIVISIONS: 1890 AND 1900—Continued.

MINOR CIVIL DIVISIONS.		1900	1890
LAFAYETTE COUNTY—Continued.			
Davis township, including wards 1, 2, and part of ward 3 of Higginsville city.		4,833	4,985
Higginsville city (part of)		2,306	2,315
Total for Higginsville city, in Davis and Dover townships		2,791	2,342
Ward 1	1,078		
Ward 2	728		
Ward 3	985		
Dover township, including Corder and Dover villages, and part of ward 3 of Higginsville city.		3,878	3,051
Corder village		538	1,145
Dover village		242	----------
Higginsville city (part of)		485	27
Freedom township, including Concordia city		3,260	2,991
Concordia city		889	715
Lexington township, including Lexington city		7,561	7,968
Lexington city		4,190	4,537
Ward 1	879		
Ward 2	997		
Ward 3	1,383		
Ward 4	931		
Middleton township, including Alma village and Waverly town.		2,236	2,251
Alma village		248	179
Waverly town		722	826
Sniabar township, including Odessa city		2,996	2,698
Odessa city		1,445	1,272
Washington township, including Mayview village		3,625	3,048
Mayview village		423	----------
LAWRENCE COUNTY		31,662	26,228
Aurora township, including Aurora city		7,721	5,075
Aurora city		6,191	3,482
Ward 1	1,711		
Ward 2	2,196		
Ward 3	2,284		
Buck Prairie township, including Marionville city		2,504	2,329
Marionville city		1,290	1,159
Freistatt township[1]		839	----------
Greene township[2]		1,004	1,178
Lincoln township, including Miller village		1,315	991
Miller village		148	----------
Mt. Pleasant township[1]		1,409	1,354
Mt. Vernon township,[1] including Mt. Vernon city		3,770	3,355
Mt. Vernon city		1,206	782
Ozark township		2,029	1,842
Pierce township, including Pierce City		3,789	3,718
Pierce City		2,151	2,511
Ward 1	682		
Ward 2	460		
Ward 3	575		
Ward 4	434		
Red Oak township[3]		1,032	925
Spring River township[1]		1,838	1,868
Turnback township		1,713	1,662
Vineyard township,[1] including Stotts City village		2,699	1,931
Stotts City village		902	----------
LEWIS COUNTY		16,724	15,935
Canton township, including Canton town		3,596	3,607
Canton town		2,365	2,241
Ward 1	525		
Ward 2	377		
Ward 3	414		
Ward 4	533		
Ward 5	516		
Dickerson township, including Monticello town		1,540	1,449
Monticello town		287	259
Highland township		1,790	1,712
La Belle township, including La Belle and Lewistown towns.		2,636	2,201
La Belle town		966	702
Lewistown town		358	200
Lyon township		1,224	1,297
Reddish township, including Williamstown town		1,656	1,632
Williamstown town		221	179
Salem township		1,129	1,173
Union township, including La Grange city		3,153	2,864
La Grange city		1,507	1,250
Ward 1	600		
Ward 2	399		
Ward 3	508		
LINCOLN COUNTY		18,352	18,346
Bedford township, including Troy city		2,901	2,740
Troy city		1,153	971
Burr Oak township		1,220	1,310
Clark township		2,084	2,078
Hurricane township, including Elsberry village		3,206	2,798
Elsberry village		816	390
Millwood township		881	986

[1] Freistatt township organized from parts of Mt. Pleasant, Mt. Vernon, Spring River, and Vineyard townships since 1890.
[2] Formerly East Greene.
[3] Formerly West Greene.
[4] Organized from parts of Erie, McMillen, and Pineville townships since 1890.

MINOR CIVIL DIVISIONS.		1900	1890
LINCOLN COUNTY—Continued.			
Monroe township, including Winfield village		2,764	2,579
Winfield village		440	----------
Nineveh township		848	1,009
Prairie township		828	972
Snow Hill township		871	880
Union township, including Silex village		1,826	1,855
Silex village		210	151
Waverly township		923	1,139
LINN COUNTY		25,503	24,121
Baker township		1,166	1,108
Benton township, including Purdin village and part of Browning town.		1,497	1,283
Browning town (part of)		567	410
Total for Browning town, in Benton township, Linn county, and Duncan township, Sullivan county.		726	527
Purdin village		229	----------
Brookfield township, including Brookfield city		6,366	5,458
Brookfield city		5,484	4,547
Ward 1	1,310		
Ward 2	1,430		
Ward 3	1,512		
Ward 4	1,232		
Bucklin township, including Bucklin city		1,663	1,700
Bucklin city		642	711
Clay township, including Eversonville village		1,251	1,340
Eversonville village		51	----------
Enterprise township		421	518
Grantsville township		825	937
Jackson township		1,325	1,649
Jefferson township, including Laclede city		1,942	1,842
Laclede city		770	688
Locust Creek township, including Linneus city		1,917	1,922
Linneus city		878	813
Marceline township, including Marceline city		3,271	2,638
Marceline city		2,638	1,977
Ward 1	831		
Ward 2	1,099		
Ward 3	708		
North Salem township		1,134	978
Parson Creek township, including Meadville city		1,838	1,690
Meadville city		760	672
Yellow Creek township, including St. Catharine village		887	1,058
St. Catharine village		112	----------
LIVINGSTON COUNTY		22,302	20,668
Blue Mound township		1,264	1,036
Chillicothe township, including Chillicothe city		8,531	7,024
Chillicothe city		6,905	5,717
Ward 1	1,536		
Ward 2	1,873		
Ward 3	1,854		
Ward 4	1,642		
Cream Ridge township, including Chula village		1,318	1,034
Chula village		282	----------
Fairview township		1,368	1,471
Grand River township		1,201	1,189
Green township		792	1,048
Jackson township		1,879	1,904
Medicine township		641	606
Monroe township		1,008	992
Mooresville township		1,114	1,099
Rich Hill township		993	1,067
Sampsell township		1,134	1,171
Wheeling township, including Wheeling village		1,059	1,027
Wheeling village		381	----------
McDONALD COUNTY		13,574	11,283
Anderson township[4]		1,200	----------
Buffalo township		805	915
Center township[5]		712	754
Cyclone township[6]		408	----------
Elk Horn township		1,252	1,204
Elk River township		1,075	611
Erie township,[7] including Indian Springs town		1,048	1,189
Indian Springs town		55	131
McMillen township,[7] including Tiff City village		1,253	1,353
Tiff City village		164	----------
Mountain township		531	438
Pineville township[8]		1,699	1,686
Prairie township, including Southwest city		1,593	1,423
Southwest city		691	707
Richwood township		1,049	882
White Rock township		949	828
MACON COUNTY		33,018	30,575
Bevier township, including Bevier city		4,471	2,917
Bevier city		1,808	876

[5] Part taken to form part of Cyclone township since 1890.
[6] Organized from parts of Center and Pineville townships since 1890.
[7] Part taken to form part of Anderson township since 1890.
[8] Parts taken to form parts of Anderson and Cyclone townships since 1890.

TABLE 4.—POPULATION OF MISSOURI BY MINOR CIVIL DIVISIONS: 1890 AND 1900—Continued.

MINOR CIVIL DIVISIONS.		1900	1890
MACON COUNTY—Continued.			
Callao township, including Callao village		1,227	1,161
Callao village		498	371
Chariton township, including College Mound village		2,013	2,004
College Mound village		230	----------
Drake township		929	666
Eagle township		799	830
Easley township		851	873
Hudson township, including Macon city		5,156	4,464
Macon city		4,068	3,371
Ward 1	1,136		
Ward 2	837		
Ward 3	1,298		
Ward 4	797		
Independence township		858	964
Jackson township		875	858
Johnston township		416	478
La Plata township, including La Plata city		1,993	1,918
La Plata city		1,345	1,169
Liberty township		960	1,140
Lingo township, including New Cambria town		1,914	1,727
New Cambria town		352	410
Lyda township		1,260	983
Middle Fork township		976	994
Morrow township		608	688
Narrows township		1,216	1,170
Richland township		794	854
Round Grove township		763	900
Russell township		887	959
Tenmile township		908	1,023
Valley township		871	856
Walnut Creek township, including Elmer village		931	1,116
Elmer village		236	----------
White township, including Ethel village		1,342	1,032
Ethel village		397	----------
MADISON COUNTY		9,975	9,268
Castor township		874	1,083
German township		1,555	1,509
Liberty township		734	[1] 1,562
Polk township		878	
St. Francois township		519	626
St. Michael township, including Fredericktown city		3,968	3,438
Fredericktown city		1,577	917
Twelvemile township		1,447	1,050
MARIES COUNTY		9,616	[2] 8,600
Boone township		1,304	1,156
Dry Creek township		906	910
Jackson township		2,025	1,992
Johnson township		1,664	1,725
Miller township		1,108	1,090
North Jefferson township [3]		1,170	----------
South Jefferson township [3]		757	----------
Spring Creek township		682	320
MARION COUNTY		26,331	26,233
Fabius township		1,825	1,777
Liberty township, including Palmyra city		3,338	3,377
Palmyra city		2,323	2,515
Ward 1	982		
Ward 2	507		
Ward 3	834		
Mason township, including Hannibal city		13,851	13,720
Hannibal city		12,780	12,857
Ward 1	2,289		
Ward 2	1,854		
Ward 3	1,668		
Ward 4	2,556		
Ward 5	2,444		
Ward 6	1,969		
Miller township		1,206	1,257
Round Grove township		1,628	1,516
South River township		641	657
Union township, including Philadelphia village		1,477	1,581
Philadelphia village		211	230
Warren township		2,365	2,348
MERCER COUNTY		14,706	14,581
Harrison township		1,308	1,438
Lindley township		1,640	1,558
Madison township		1,257	1,363
Marion township, including Mercer town		1,884	1,689
Mercer town		340	----------
Medicine township		1,234	1,257
Morgan township, including Princeton city		3,282	3,064
Princeton city		1,575	1,410
Ward 1	800		
Ward 2	775		
Ravanna township, including Ravanna town		1,561	1,464
Ravanna town		295	348
Somerset township		967	948
Washington township		1,573	1,800

[1] Not separately returned in 1890.
[2] Includes population (1,407) of Jefferson township.

MINOR CIVIL DIVISIONS.		1900	1890
MILLER COUNTY		15,187	14,162
Equality township, including Tuscumbia village		1,456	1,427
Tuscumbia village		225	238
Franklin township, including Aurora Springs town		1,879	2,160
Aurora Springs town		900	421
Glaze township		2,634	2,109
Jim Henry township		1,115	1,223
Osage township		1,238	956
Richwoods township, including Iberia village		3,472	3,155
Iberia village		264	----------
Saline township, including Eldon and Olean villages		3,393	3,132
Eldon village		379	----------
Olean village		254	----------
MISSISSIPPI COUNTY		11,837	10,134
James Bayou township		597	619
Long Prairie township, including Bertrand village		1,028	1,132
Bertrand village		266	221
Mississippi township		1,018	785
Ohio township		1,726	1,377
St. James township, including Anniston, Hibbard, and Whiting villages.		2,709	1,625
Anniston village		155	----------
Hibbard village		388	298
Whiting village		244	----------
Tywappity township, including Charleston city		4,064	3,813
Charleston city		1,893	1,381
Wolf Island township		695	783
MONITEAU COUNTY		15,931	15,630
Burris Fork township		1,178	1,305
Harrison township		1,030	949
Linn township, including Jamestown town		2,606	2,663
Jamestown town		344	313
Moreau township, including Clarksburg city		1,269	1,248
Clarksburg city		509	----------
Pilot Grove township		2,026	2,003
Walker township, including California city		5,247	5,070
California city		2,181	1,772
Willow Fork township, including Tipton city		2,575	2,392
Tipton city		1,337	1,253
MONROE COUNTY		19,716	20,790
Clay township		1,393	1,523
Indian Creek township		598	595
Jackson township, including Paris city		4,838	5,177
Paris city		1,397	1,487
Jefferson township, including Stoutsville village		2,249	2,510
Stoutsville village		196	253
Marion township, including Holliday village and Madison city.		2,634	2,851
Holliday village		585	254
Madison city		538	486
Monroe township, including Monroe City		2,420	2,366
Monroe City		1,929	1,830
Ward 1	629		
Ward 2	500		
Ward 3	800		
South Fork township		1,315	1,495
Union township		1,807	1,958
Washington township		1,325	1,223
Woodlawn township		1,107	1,092
MONTGOMERY COUNTY		16,571	16,850
Bear Creek township, including Jonesburg village		2,697	2,643
Jonesburg village		407	437
Danville township, including Danville village, Mineola town, and New Florence city.		2,541	2,682
Danville village		174	380
Mineola town		128	----------
New Florence city		424	465
Loutre township, [4] including Rineland town		3,085	2,685
Rineland town		153	----------
Montgomery township, including Montgomery City		3,306	3,607
Montgomery City		2,026	2,199
Ward 1	923		
Ward 2	1,103		
Prairie township, including Middletown city		2,464	2,644
Middletown city		375	389
Upper Loutre township, including Wellsville city		2,478	2,589
Wellsville city		1,160	1,138
MORGAN COUNTY		12,175	12,311
Buffalo township		1,201	1,156
Haw Creek township		2,267	2,287
Mill Creek township, including Syracuse town		1,832	1,918
Syracuse town		175	187
Moreau township, including Versailles city		3,874	3,816
Versailles city		1,240	1,211
Osage township		1,268	1,359
Richland township		1,733	1,775

[3] North and South Jefferson townships organized from Jefferson township since 1890.
[4] Formerly Lower Loutre.

TALBE 4.—POPULATION OF MISSOURI BY MINOR CIVIL DIVISIONS: 1890 AND 1900—Continued.

MINOR CIVIL DIVISIONS.		1900	1890
NEW MADRID COUNTY		11,280	9,317
Big Prairie township		758	591
Como township[1]		500	----------
East township		572	400
La Font township[2]		600	----------
Lesieur township,[2] including Point Pleasant village		1,645	1,688
Point Pleasant village		153	137
New Madrid township,[1] including New Madrid city		4,089	4,569
New Madrid city		1,489	1,193
Portage township,[2] including Portage village		951	446
Portage village		427	----------
St. John township		453	447
West township, including Morehouse village		1,717	1,176
Morehouse village		900	----------
NEWTON COUNTY		27,001	22,108
Benton township		2,170	1,798
Buffalo township		1,308	1,207
Dayton township		1,584	1,403
Franklin township		1,926	1,832
Granby township, including Granby city		3,732	2,616
Granby city		2,315	1,400
Ward 1	846		
Ward 2	1,469		
Marion township		2,145	1,794
Neosho township, including Neosho city		5,287	4,283
Neosho city		2,725	2,198
Ward 1	1,002		
Ward 2	1,160		
Ward 3	563		
Newtonia township, including Newtonia town		1,834	1,538
Newtonia town		355	----------
Seneca township, including Seneca city		1,525	1,667
Seneca city		1,043	1,101
Shoal Creek township		2,836	1,721
Van Buren township, including Wentworth village		2,654	2,249
Wentworth village		238	----------
NODAWAY COUNTY		32,938	30,914
Atchison township, including Clearmont village		1,696	1,601
Clearmont village		348	246
Grant township, including Barnard village		1,677	1,642
Barnard village		362	427
Greene township, including Quitman village		2,032	1,998
Quitman village		356	332
Hopkins township, including Hopkins city		1,886	1,827
Hopkins city		907	846
Hughes township, including Graham village		1,883	1,910
Graham village		384	353
Independence township, including Parnell village		2,122	1,818
Parnell village		432	267
Jackson township, including Ravenwood village		2,142	1,901
Ravenwood village		285	----------
Jefferson township, including Clyde village		1,652	1,539
Clyde village		250	----------
Lincoln township		2,236	2,219
Monroe township, including Skidmore village		1,610	1,334
Skidmore village		561	----------
Nodaway township, including Burlington Junction city		1,849	1,768
Burlington Junction city		759	707
Polk township, including Maryville city		7,740	7,102
Maryville city		4,577	4,037
Ward 1	880		
Ward 2	1,021		
Ward 3	1,043		
Ward 4	1,633		
Union township		1,645	1,559
Washington township, including Guilford village		1,334	1,144
Guilford village		235	----------
White Cloud township		1,434	1,552
OREGON COUNTY		13,906	[3] 10,467
Big Apple township,[4] including Koshkonong village		890	----------
Koshkonong village		213	----------
Black Pond township[5]		202	----------
Cedar Bluff township		727	495
Falling Spring township		448	180
Franks township[6]		188	----------
Goebel township[7]		259	----------
Highland township[4]		760	450
Jobe township		1,071	915
Johnson township[7]		950	494
King township[7]		571	412
Moore township[5]		650	740
Oak Grove township		1,854	1,798

MINOR CIVIL DIVISIONS.		1900	1890
OREGON COUNTY—Continued.			
Piney township,[7] including Alton village		1,468	1,064
Alton village		468	----------
Thayer township,[8] including Thayer village		3,184	----------
Thayer village		1,276	1,143
Woodside township[6]		684	735
OSAGE COUNTY		14,096	13,080
Benton township, including Chamois city		3,415	3,542
Chamois city		726	769
Crawford township, including Linn village		3,822	3,337
Linn village		491	----------
Jackson township		1,067	1,056
Jefferson township		1,932	1,662
Linn township		1,928	1,785
Washington township		1,932	1,698
OZARK COUNTY		12,145	9,795
Barron Fork township[9]		944	----------
Bayou township		2,035	1,759
Big Creek township[10]		1,032	----------
Bridges township,[9] including Gainesville village		1,862	1,695
Gainesville village		222	175
Jackson township[9]		609	992
Jasper township[10]		872	1,666
Marion township		2,462	1,866
Richland township		2,329	1,817
PEMISCOT COUNTY		12,115	5,975
Braggadocio township		413	394
Butler township		682	659
Coutre township		1,189	600
Gayoso township,[11] including Gayoso village		818	1,185
Gayoso village		118	137
Godair township		647	290
Hayti township,[12] including Hayti village		1,005	----------
Hayti village		419	----------
Little Prairie township,[13] including Caruthersville city		4,405	1,409
Caruthersville city		2,315	230
Ward 1	749		
Ward 2	602		
Ward 3	664		
Ward 4	300		
Little River township[14]		157	198
Organ township[15]		148	----------
Pascola township[16]		390	----------
Pemiscot township, including Cottonwood Point village		1,054	652
Cottonwood Point village		147	----------
Virginia township		1,207	588
PERRY COUNTY		15,134	13,237
Bois Brule township, including Claryville village		1,985	1,768
Claryville village		122	----------
Brazeau township, including Altenburg and Wittenburg towns.		2,151	1,835
Altenburg town		222	183
Wittenburg town		114	133
Central township, including Perryville city		2,981	2,289
Perryville city		848	875
Cinque Hommes township		1,656	1,573
St. Marys township		1,557	1,568
Salem township		1,445	1,246
Saline township, including Bremeville and Lithium villages.		1,733	1,479
Bremeville village		78	----------
Lithium village		93	----------
Union township, including Longtown village		1,626	1,479
Longtown village		108	----------
PETTIS COUNTY		32,438	31,151
Blackwater township		1,191	1,170
Bowling Green township		1,025	1,090
Cedar township		1,033	1,075
Dresden township		931	960
Elk Fork township		795	901
Flat Creek township		1,025	1,093
Green Ridge township, including Green Ridge village		1,347	1,315
Green Ridge village		389	----------
Heaths Creek township		1,506	1,426
Houstonia township, including Houstonia village		894	784
Houstonia village		307	278

[1] Como township organized from part of New Madrid township since 1890.
[2] La Font township organized from parts of Lesieur and Portage townships since 1890.
[3] Includes population (3,184) of Lynn township, taken to form Thayer township and part of Big Apple township since 1890.
[4] Big Apple township organized from parts of Highland and Lynn townships since 1890.
[5] Black Pond township organized from part of Moore township since 1890.
[6] Franks township organized from part of Woodside township since 1890.
[7] Goebel township organized from parts of Johnson, King, and Piney townships since 1890.
[8] Organized from part of Lynn township since 1890.
[9] Barron Fork township organized from parts of Bridges and Jackson townships since 1890.
[10] Big Creek township organized from part of Jasper township since 1890.
[11] Parts taken to form Organ township and part of Hayti township since 1890.
[12] Organized from parts of Gayoso, Little Prairie, and Little River townships since 1890; part subsequently taken to form part of Pascola township.
[13] Part taken to form part of Hayti township since 1890.
[14] Parts taken to form parts of Hayti and Pascola townships since 1890.
[15] Organized from part of Gayoso township since 1890.
[16] Organized from parts of Hayti and Little River townships since 1890.

TABLE 4.—POPULATION OF MISSOURI BY MINOR CIVIL DIVISIONS: 1890 AND 1900—Continued.

MINOR CIVIL DIVISIONS.		1900	1890
PETTIS COUNTY—Continued.			
Hughesville township		729	857
Lake Creek township		583	525
Lamonte township, including Lamonte village		1,386	1,433
Lamonte village		637	638
Longwood township		997	1,032
Prairie township		666	696
Sedalia township, including Sedalia city		16,020	14,618
Sedalia city		15,231	14,068
Ward 1	3,904		
Ward 2	2,588		
Ward 3	4,779		
Ward 4	3,960		
Smithton township, including Smithton village		1,373	1,347
Smithton village		420	369
Washington township		937	829
PHELPS COUNTY		14,194	12,636
Arlington township, including Newburg village		1,450	1,470
Newburg village		481	568
Cold Spring township		1,162	1,137
Dawson township		732	621
Dillon township		1,874	1,747
Liberty township		535	475
Meramec township		1,165	988
Miller township		1,035	955
Rolla township, including Rolla city		2,590	2,513
Rolla city		1,600	1,592
St. James township, including St. James city		1,487	898
St. James city		575	467
Spring Creek township		2,164	1,832
PIKE COUNTY		25,744	26,321
Ashley township		1,206	1,289
Buffalo township, including Louisiana city		7,969	7,889
Louisiana city		5,131	5,090
Ward 1	999		
Ward 2	1,173		
Ward 3	1,599		
Ward 4	1,360		
Calumet township, including Clarksville city		3,800	4,096
Clarksville city		843	1,186
Cuivre township, including Bowling Green city and Cyrene village.		4,381	4,009
Bowling Green city		1,902	1,564
Cyrene village		435	----------
Hartford township		1,658	1,882
Indian township		1,117	1,305
Peno township, including Frankford city		1,990	2,204
Frankford city		700	662
Prairieville township, including Eolia village		1,010	1,125
Eolia village		158	----------
Salt River township, including Ashburn village		881	625
Ashburn village		312	----------
Spencer township, including Curryville and Spencerburg towns.		1,732	1,897
Curryville town		271	302
Spencerburg town		86	----------
PLATTE COUNTY		16,193	16,248
Carroll township, including Platte City		2,384	2,379
Platte City		744	706
Fair township, including Tracy village		1,216	1,263
Tracy village		209	----------
Green township, including Camden Point, Dearborn, and New Market towns.		2,774	2,418
Camden Point town		170	177
Dearborn town		567	239
New Market town		182	----------
Lee township		740	814
Marshall township		1,690	1,623
May township		859	967
Pettis township, including Parkville village		2,383	2,456
Parkville village		931	769
Preston township, including Edgerton city		1,743	1,695
Edgerton city		534	482
Waldron township		627	693
Weston township, including Weston city		1,777	1,940
Weston city		1,019	1,134
POLK COUNTY		23,255	20,339
Benton township		2,498	2,377
Campbell township		805	611
Greene township		2,226	1,976
Jackson township [1]		1,764	1,929
Jefferson township		1,181	998
Johnson township, including Humansville city		1,868	1,553
Humansville city		1,055	791
Looney township		2,508	2,385
Madison township,[1] including Fair Play city		1,672	2,351
Fair Play city		407	----------

MINOR CIVIL DIVISIONS.		1900	1890
POLK COUNTY—Continued.			
Marion township, including Bolivar city		5,202	4,333
Bolivar city		1,869	1,485
Mooney township		2,045	1,826
Union township,[1] including Aldrich village		1,486	----------
Aldrich village		189	----------
PULASKI COUNTY		10,394	9,387
Cullen township		1,986	1,668
Liberty township, including Richland city		2,704	2,477
Richland city		736	553
Piney township		929	713
Roubidoux township		842	829
Tavern township		1,796	1,665
Union township, including Dixon village		2,137	2,035
Dixon village		500	404
PUTNAM COUNTY		16,688	15,365
Elm township		2,901	2,755
Grant township		716	644
Jackson township		939	1,035
Liberty township		1,581	1,540
Lincoln township		2,248	1,917
Medicine township, including Lucerne village		895	949
Lucerne village		292	----------
Richland township		1,041	993
Sherman township		874	892
Union township, including Unionville city		3,057	2,102
Unionville city		2,050	1,118
Wilson township		775	865
York township		1,661	1,673
RALLS COUNTY		12,287	12,294
Center township, including Center village		1,407	1,226
Center village		300	155
Clay township		1,566	1,698
Jasper township		1,807	2,004
Saline township		1,704	1,728
Salt River township, including Perry city		2,075	1,849
Perry city		624	316
Saverton township		1,460	1,422
Spencer township, including New London city		2,268	2,367
New London city		881	683
RANDOLPH COUNTY		24,442	24,893
Cairo township, including Cairo town		1,183	1,334
Cairo town		173	----------
Chariton township		1,565	1,764
Clifton township		788	787
Jackson township, including Jacksonville town		786	765
Jacksonville town		195	166
Moniteau township, including Higbee city		1,949	1,609
Higbee city		1,151	1,093
Prairie township, including Clark and Renick towns		2,826	3,065
Clark town		223	194
Renick town		196	437
Salt River township		890	993
Salt Spring township, including Huntsville city		3,378	3,616
Huntsville city		1,805	1,836
Silver Creek township		1,252	970
Sugar Creek township, including Moberly city		9,185	9,269
Moberly city		8,012	8,215
Ward 1	1,761		
Ward 2	1,579		
Ward 3	1,983		
Ward 4	2,689		
Union township		640	721
RAY COUNTY		24,805	24,215
Camden township, including Camden city		2,344	2,480
Camden city		392	650
Crooked River township, including Hardin city		2,837	2,549
Hardin city		669	656
Fishing River township		2,354	2,139
Grape Grove township		2,890	2,929
Knoxville township		2,242	2,268
Orrick township, including Orrick town		1,688	1,682
Orrick town		391	370
Polk township, including Lawson city		2,077	2,159
Lawson city		635	520
Richmond township, including Henrietta town and Richmond city.		8,373	8,009
Henrietta town		385	315
Richmond city		3,478	2,895
Ward 1	1,623		
Ward 2	805		
Ward 3	1,050		

[1] Union township organized from parts of Jackson and Madison townships since 1890.

TABLE 4.—POPULATION OF MISSOURI BY MINOR CIVIL DIVISIONS: 1890 AND 1900—Continued.

MINOR CIVIL DIVISIONS.	1900	1890
REYNOLDS COUNTY	8,161	6,803
Black River township	730	686
Carroll township	1,463	1,326
Jackson township	776	590
Lesterville township	1,231	1,032
Logan township	2,343	1,781
Webb township	1,618	1,388
RIPLEY COUNTY	13,186	[1] 8,512
Current River township	781	405
Doniphan township, including Doniphan city	3,052	1,557
Doniphan city	1,508	609
Ward 1	742	
Ward 2	766	
Gatewood township	1,297	1,074
Harris township	910	588
Johnson township	370	326
Jordan township	1,014	449
Kelley township [2]	587	796
Pine township [2]	771	----------
Sherley township [3]	798	----------
Thomas township, including Naylor village	716	322
Naylor village	202	----------
Union township	1,364	1,027
Varner township	492	353
Washington township	1,034	1,012
ST. CHARLES COUNTY	24,474	22,977
Callaway township	1,779	1,665
Cuivre township, including Wentzville town	3,286	3,262
Wentzville town	519	457
Dardenne township	4,104	4,214
Femme Osage township, including Augusta town	2,281	2,229
Augusta town	238	291
Portage des Sioux township,[4] including Portage des Sioux village.	2,483	2,309
Portage des Sioux village [4]	242	----------
St. Charles township, including St. Charles city	10,541	9,298
St. Charles city	7,982	6,161
Ward 1	2,000	
Ward 2	1,772	
Ward 3	2,042	
Ward 4	2,168	
ST. CLAIR COUNTY	17,907	16,747
Appleton township, including Appleton City	1,998	2,020
Appleton City	1,133	1,081
Butler township, including Lowry City village	1,866	1,650
Lowry City village	467	368
Center township [5]	541	----------
Chalk Level township [5]	635	1,062
Collins township, including Collins village	1,119	932
Collins village	260	----------
Dallas township	891	814
Doyal township	1,045	938
Jackson township	889	917
Monegaw Springs township	1,074	1,174
Osage township	701	694
Osceola township, including Osceola city	2,158	2,065
Osceola city	1,037	995
Polk township	677	688
Roscoe township, including Roscoe village	1,521	1,397
Roscoe village	181	159
Speedwell township	1,248	1,120
Tabor township	798	725
Washington township	746	551
STE. GENEVIEVE COUNTY	10,359	9,883
Beauvais township, including St. Marys city	1,933	1,760
St. Marys city	576	446
Jackson township	1,227	1,186
Ste. Genevieve township, including Ste. Genevieve city	4,254	3,992
Ste. Genevieve city	1,707	1,586
Ward 1	408	
Ward 2	665	
Ward 3	634	
Saline township	1,318	1,399
Union township	1,627	1,546
ST. FRANCOIS COUNTY	24,051	17,347
Big River township	886	954
Iron township, including Bismarck city	1,329	2,403
Bismarck city	708	837
Liberty township, including Knob Lick village	1,932	1,898
Knob Lick village	209	----------
Marion township	1,082	1,129

MINOR CIVIL DIVISIONS.	1900	1890
ST. FRANCOIS COUNTY—Continued.		
Pendleton township	2,497	2,184
Perry township	4,988	4,989
Randolph township	4,015	837
St. Francois township, including Farmington city	7,322	2,953
Farmington city	1,778	1,394
Ward 1	462	
Ward 2	578	
Ward 3	383	
Ward 4	355	
ST. LOUIS CITY	575,238	451,770
Ward 1	25,139	
Ward 2	21,030	
Ward 3	22,958	
Ward 4	12,212	
Ward 5	12,349	
Ward 6	19,140	
Ward 7	22,626	
Ward 8	21,012	
Ward 9	21,026	
Ward 10	25,978	
Ward 11	22,105	
Ward 12	25,220	
Ward 13	19,811	
Ward 14	15,098	
Ward 15	17,544	
Ward 16	21,408	
Ward 17	18,953	
Ward 18	18,799	
Ward 19	20,245	
Ward 20	18,803	
Ward 21	18,173	
Ward 22	16,974	
Ward 23	17,985	
Ward 24	27,317	
Ward 25	21,311	
Ward 26	23,425	
Ward 27	20,599	
Ward 28	27,998	
ST. LOUIS COUNTY	50,040	[6] 36,307
Bonhomme township, including Fenton town and part of Kirkwood town.	8,914	[7] 5,952
Fenton town	160	----------
Kirkwood town (part of)	2,408	----------
Total for Kirkwood town,[8] in Bonhomme, Carondelet, and Central townships.	2,825	1,777
Carondelet township, including parts of Kirkwood town and Webster Groves city.	9,246	[7] 6,780
Kirkwood town (part of)	215	----------
Webster Groves city (part of)	235	----------
Total for Webster Groves city,[9] in Carondelet and Central townships.	1,895	1,783
Central township, including parts of Kirkwood town and Webster Groves city.	18,055	9,541
Kirkwood town (part of)	202	----------
Webster Groves city (part of)	1,660	----------
Meramec township	4,108	3,858
St. Ferdinand township, including Bridgeton town and Ferguson and Florissant cities.	9,717	8,399
Bridgeton town	178	237
Ferguson city	1,015	----------
Florissant city	732	----------
SALINE COUNTY	33,708	[10] 33,762
Arrow Rock township, including Arrow Rock village and Nelson city.	2,632	2,603
Arrow Rock village	358	350
Nelson city	468	383
Blackwater township	1,338	1,330
Cambridge township,[11] including Gilliam village and Slater city.	5,354	4,223
Gilliam village	347	321
Slater city	2,502	2,400
Ward 1	700	
Ward 2	900	
Ward 3	902	
Clay township	2,196	2,072
Elmwood township, including Blackburn village	2,527	2,450
Blackburn village	458	372
Grand Pass township, including Malta Bend village	2,370	2,349
Malta Bend village	431	449
Liberty township	1,899	1,835
Marshall township, including Marshall city	8,376	7,876
Marshall city	5,086	4,297
Ward 1	1,884	
Ward 2	1,876	
Ward 3	1,326	
Miami township, including Miami city	3,416	3,653
Miami city	581	647

[1] Includes population (603) of Briar Creek and Fourchee townships.
[2] Pine township organized from part of Kelley township since 1890.
[3] Organized from Briar Creek and Fourchee townships since 1890.
[4] Given as Portage in 1890.
[5] Center township organized from part of Chalk Level township since 1890.
[6] Includes population (1,777) of Kirkwood town.
[7] Exclusive of population of Kirkwood town, given as independent in 1890.
[8] In 1890 in Bonhomme and Carondelet townships only.
[9] In 1890 in Central township only.
[10] Includes population (1,503) of Jefferson township.
[11] Jefferson township annexed since 1890.

TABLE 4.—POPULATION OF MISSOURI BY MINOR CIVIL DIVISIONS: 1890 AND 1900—Continued.

MINOR CIVIL DIVISIONS.	1900	1890
SALINE COUNTY—Continued.		
Salt Fork township	1,010	1,025
Salt Pond township, including Sweet Springs city	2,585	2,843
Sweet Springs city	1,080	1,137
SCHUYLER COUNTY	10,840	11,249
Chariton township	850	806
Fabius township, including Downing city	1,995	1,978
Downing city	501	406
Glenwood township, including Glenwood village	1,074	1,221
Glenwood village	434	451
Independence township	1,455	1,694
Liberty township, including Lancaster city	1,943	2,009
Lancaster city	980	811
Prairie township, including Queen City	2,435	2,377
Queen City	770	377
Salt River township, including Green Top village	1,088	1,164
Green Top village	284	238
SCOTLAND COUNTY	13,232	12,674
Harrison township, including Gorin and South Gorin towns.	1,293	1,220
Gorin town	87	386
South Gorin town	319	----------
Jefferson township,[1] including Memphis city	3,995	4,276
Memphis city	2,195	1,780
Johnson township	758	755
Miller township	1,016	1,126
Mt. Pleasant township[2]	879	1,276
Sand Hill township,[2] including Rutledge town	1,091	1,286
Rutledge town	292	----------
Thomson township, including Arbela town	1,268	1,221
Arbela town	169	122
Tobin township[2]	722	----------
Union township	1,345	1,514
Vest township[1]	865	----------
SCOTT COUNTY	13,092	11,228
Commerce township, including Commerce village	1,593	1,577
Commerce village	588	----------
Kelso township	1,804	1,118
Moreland township, including Benton and New Hamburg villages.	1,834	1,808
Benton village	234	202
New Hamburg village	110	----------
Morley township, including Morley village	1,552	1,223
Morley village	437	395
Richland township, including Sikeston city	2,511	2,216
Sikeston city	1,077	636
Sandy Woods township, including Blodgett village	1,311	1,112
Blodgett village	209	----------
Sylvania township, including Oran village	1,661	1,308
Oran village	497	271
Tywappity township, including Diehlstadt village	826	866
Diehlstadt village	156	----------
SHANNON COUNTY	11,247	8,898
Bartlett township[3]	367	----------
Birch Tree township[3]	1,759	1,688
Blair Creek township	284	207
Bowlan township[4]	365	264
Buckeye township[4]	573	----------
Casto township	548	362
Delaware township	470	325
Eminence township[4]	1,121	920
Jackson township	607	520
Jasper township	385	297
Montier township	1,286	836
Moore township	339	309
Newton township	626	412
Pike Creek township	349	418
Spring Valley township	647	424
Winona township, including Winona city	1,521	1,916
Winona city	495	602
SHELBY COUNTY	16,167	15,642
Bethel township, including Bethel village	1,471	1,468
Bethel village	225	----------
Black Creek township, including Shelbyville city	2,232	2,004
Shelbyville city	777	486
Clay township,[5] including Clarence city	2,313	2,451
Clarence city	1,184	1,078
Jackson township,[6] including Hunnewell city	1,835	1,929
Hunnewell city	473	427
Jefferson township[5]	1,412	1,634
Lentner township[5]	658	----------

[1] Vest township organized from part of Jefferson township since 1890.
[2] Tobin township organized from parts of Mt. Pleasant and Sand Hill townships since 1890.
[3] Bartlett township organized from part of Birch Tree township since 1890.
[4] Buckeye township organized from parts of Bowlan and Eminence townships since 1890.

MINOR CIVIL DIVISIONS.	1900	1890
SHELBY COUNTY—Continued.		
North River township[6]	409	----------
Salt River township,[5] including Shelbina city	3,060	3,336
Shelbina city	1,733	1,691
Ward 1	920	
Ward 2	813	
Taylor township	1,377	1,369
Tiger Fork township[6]	1,400	1,451
STODDARD COUNTY	24,669	17,327
Castor township, including Bloomfield city	5,117	3,670
Bloomfield city	1,475	----------
Duck Creek township, including Puxico village	3,172	2,383
Puxico village	413	212
Elk township	1,119	729
Liberty township, including Bernie and Dudley villages and Dexter city.	6,426	4,336
Bernie village	333	----------
Dexter city	1,862	792
Dudley village	229	----------
New Lisbon township	2,984	2,054
Pike township, including Advance town and Bell City village.	3,728	2,572
Advance town	221	----------
Bell City village	100	----------
Richland township, including Essex village	2,123	1,583
Essex village	163	----------
STONE COUNTY	9,892	7,090
Cass township[7]	924	970
Flat Creek township	997	645
Grant township[7]	1,307	1,361
James township	510	350
Pierce township	1,310	864
Pine township	590	354
Ponce de Leon township	460	301
Ruth township	560	241
Union township[7]	758	----------
Washington township	1,169	834
Williams township	1,307	1,170
SULLIVAN COUNTY	20,282	19,000
Bowman township, including Humphreys village	1,854	1,768
Humphreys village	393	327
Buchanan township	1,461	1,199
Clay township, including Harris and Newtown villages	1,606	1,812
Harris village	336	----------
Newtown village	291	303
Duncan township, including part of Browning town	1,711	1,693
Browning town (part of)	159	117
[For total see Benton township, Linn county.]		
Jackson township	2,410	2,251
Liberty township	1,333	1,297
Morris township, including Winigan village	1,137	1,106
Winigan village	134	----------
Penn township, including Greencastle town and Green City.	2,213	1,836
Greencastle town	390	267
Green City	477	318
Pleasant Hill township	1,146	1,242
Polk township, including Milan town	3,618	2,943
Milan town	1,757	1,234
Taylor township	635	671
Union township	1,158	1,182
TANEY COUNTY	10,127	7,973
Beaver township	1,854	1,457
Big Creek township	1,310	1,234
Cedar Creek township	1,046	580
Jasper township	1,242	872
Newton township	847	707
Oliver township	925	867
Scott township	349	381
Swan township, including Forsyth village	2,554	1,875
Forsyth village	204	----------
TEXAS COUNTY	22,192	19,406
Boone township	680	525
Burdine township, including Cabool village	2,239	1,946
Cabool village	471	359
Carroll township,[8] including Summersville town	1,072	1,248
Summersville town	187	----------
Cass township	1,910	1,606
Clinton township	1,590	1,309
Current township	696	441
Date township[8]	665	----------

[5] Lentner township organized from parts of Clay, Jefferson, and Salt River townships since 1890.
[6] North River township organized from parts of Jackson and Tiger Fork townships since 1890.
[7] Union township organized from parts of Cass and Grant townships since 1890.
[8] Date township organized from part of Carroll township since 1890.

TABLE 4.—POPULATION OF MISSOURI BY MINOR CIVIL DIVISIONS: 1890 AND 1900—Continued.

MINOR CIVIL DIVISIONS.	1900	1890
TEXAS COUNTY—Continued.		
Jackson township	1,061	868
Lynch township	1,402	1,186
Morris township	1,536	1,671
Ozark township	755	755
Pierce township	951	800
Piney township, including Houston city	2,633	2,601
Houston city	514	355
Roubidoux township	982	968
Sherrill township, including Licking town	2,532	2,124
Licking town	193	----------
Upton township	1,488	1,358
VERNON COUNTY	31,619	31,505
Bacon township, including Fair Haven and Schell City towns and Harwood village.	1,819	2,127
Fair Haven town	88	----------
Harwood village	240	240
Schell City town	668	847
Badger township	930	983
Blue Mound township	818	963
Center township, including Nevada city	8,625	8,427
Nevada city	7,461	7,262
Ward 1	1,923	
Ward 2	1,284	
Ward 3	914	
Ward 4	1,536	
Ward 5	1,804	
Clear Creek township	943	932
Coal township, including Clayton village	711	852
Clayton village	76	102
Deerfield township	1,156	1,331
Dover township	1,131	1,127
Drywood township, including Sheldon town	1,435	1,665
Sheldon town	474	396
Harrison township	1,169	1,093
Henry township, including Stotesbury town	1,372	1,317
Stotesbury town	154	----------
Lake township	730	815
Metz township, including Metz village	1,259	1,410
Metz village	159	----------
Montevallo township, including Montevallo village	1,018	1,076
Montevallo village	157	----------
Moundville township, including Bronaugh and Moundville villages.	1,621	1,472
Bronaugh village	190	148
Moundville village	287	219
Osage township	2,146	1,312
Richland township	809	780
Virgil township, including Virgil City town	844	958
Virgil City town	42	----------
Walker township, including Walker village	1,222	1,362
Walker village	479	594
Washington township	1,861	1,503
WARREN COUNTY	9,919	9,913
Bridgeport township	1,016	983
Camp Branch township	975	1,003
Charrette township	2,626	2,480
Elkhorn township, including Warrenton city	2,530	2,561
Warrenton city	770	664
Hickory Grove township, including Wright City village	1,792	1,897
Wright City village	336	383
Pinckney township	980	989
WASHINGTON COUNTY	14,263	13,153
Belgrade township	1,012	1,053
Belview township, including Caledonia town	885	858
Caledonia town	166	----------
Breton township, including Potosi town	2,479	2,494
Potosi town	638	599

MINOR CIVIL DIVISIONS.	1900	1890
WASHINGTON COUNTY—Continued.		
Concord township	1,189	1,270
Harmony township	1,349	974
Johnson township	1,216	968
Kingston township	1,230	1,123
Liberty township	1,030	1,050
Richwood township	1,342	1,260
Union township	1,765	1,491
Walton township	766	612
WAYNE COUNTY	15,309	11,927
Benton township, including Piedmont city	1,831	1,707
Piedmont city	858	829
Black River township	1,204	1,075
Cedar Creek township	1,197	1,111
Cowan township	1,420	966
Jefferson township	547	345
Logan township	1,479	1,413
Lost Creek township	717	476
Mill Spring township	2,100	1,482
St. Francois township, including Greenville city	3,537	2,071
Greenville city	1,051	----------
Williams township, including Williamsville city	1,277	1,281
Williamsville city	215	435
WEBSTER COUNTY	16,640	[1] 15,177
East Benton township [2]	960	----------
East Dallas township	935	869
Finley township, including Seymour city	2,050	1,806
Seymour city	527	388
Grant township	1,155	1,114
Hazelwood township	1,187	1,271
High Prairie township	989	1,026
Jackson township	1,349	1,168
Niangua township	471	367
Ozark township, including Marshfield city	2,747	2,536
Marshfield city	964	980
Union township	1,558	1,450
Washington township	972	842
West Benton township [2]	1,190	----------
West Dallas township	1,077	963
WORTH COUNTY	9,832	8,738
Allen township	1,799	1,889
Fletchall township, including Grant City	2,442	1,923
Grant City	1,406	1,186
Greene township	1,014	971
Middlefork township	989	798
Smith township	1,513	1,383
Union township, including Sheridan village	2,075	1,774
Sheridan village	347	----------
WRIGHT COUNTY	17,519	14,484
Boone township	1,137	1,043
Brush Creek township	778	632
Clark township	1,232	812
Elk Creek township	888	746
Gasconade township	1,762	1,754
Hart township, including Hartville city	1,605	1,430
Hartville city	445	----------
Montgomery township	1,461	1,200
Mountain Grove township, including Mountain Grove city	2,640	2,016
Mountain Grove city	1,004	830
Pleasant Valley township, including Mansfield city	2,088	1,543
Mansfield city	494	----------
Union township	1,300	1,158
Van Buren township	1,107	884
Wood township	1,521	1,266

[1] Includes population (1,765) of Benton township.

[2] East and West Benton townships organized from Benton township since 1890.

There are 553 incorporated cities, towns, and villages in Missouri, for which the population in 1900 is separately returned, and these incorporated places are presented in table 5 in alphabetical order, being abstracted from table 4, in which they are presented in detail under the counties in which they are severally situated.

TABLE 5.—POPULATION OF THE INCORPORATED CITIES, TOWNS, AND VILLAGES OF MISSOURI: 1890 AND 1900.

CITIES, TOWNS, AND VILLAGES.	POPULATION.	
	1900	1890
Adrian city	629	613
Advance town	221	----------
Agency village	380	----------
Alba town	224	----------
Albany city	2,025	1,334
Aldrich village	189	----------
Allenville village	148	173
Alma village	248	179
Alpha town	45	----------
Altamont village	288	----------
Altenburg town	222	183
Alton village	468	----------
Altona village	24	----------
Amazonia village	407	282
Amoret town	215	----------
Amsterdam town	142	----------
Annapolis town	195	690
Anniston village	155	----------
Appleton City	1,133	1,081
Appleton village	99	96
Arbela town	169	122
Arcadia village	205	408
Archie village	285	278
Armstrong village	461	248
Arrow Rock village	358	350
Ashburn village	312	----------
Ash Grove city	1,039	1,350
Ashland village	401	373
Augusta town	238	291
Aurora city	6,191	3,482
Aurora Springs town	900	421
Auxvasse village	337	348
Bancroft village	50	101
Baring village	241	266
Barnard village	362	427
Bell City village	100	----------
Belton city	1,005	988
Benton village	234	202
Benton City village	116	109
Bernie village	333	----------
Bertrand village	266	221
Bethany city	2,093	1,105
Bethel village	225	----------
Bevier city	1,808	876
Bigelow town	195	----------
Billings city	702	464
Birmingham city	217	401
Bismarck city	708	837
Blackburn village	458	372
Blackwater village	285	----------
Blairstown village	291	----------
Blodgett village	209	----------
Bloomfield city	1,475	----------
Blue Ridge village	123	----------
Blue Springs town	468	506
Blythedale village	315	----------
Bogard village	276	300
Bolckow village	378	405
Bolivar city	1,869	1,485
Boonville city	4,377	4,141
Bosworth city	401	----------
Bowling Green city	1,902	1,561
Brashear town	401	316
Braymer city	767	399
Breckenridge city	1,012	763
Bremeville village	78	----------
Bridgeton town	178	237
Bronaugh village	190	148
Brookfield city	5,484	4,547
Browning town	726	527
Brownington village	407	329
Brunswick city	1,403	1,748
Bucklin city	642	711
Buckner village	234	164
Buffalo city	757	861
Bunceton city	856	493
Burlington Junction city	759	707
Burnham village	72	----------
Butler city	3,158	2,812
Cabool village	471	359
Cainesville city	743	418
Cairo town	173	----------
Caledonia town	166	----------
Calhoun city	561	698
California city	2,181	1,772
Callao village	498	371
Camden city	392	650
Camden Point town	170	177
Cameron city	2,979	2,917
Campbell village	737	----------
Canton town	2,365	2,241
Cape Girardeau city	4,815	4,297
Cardwell village	502	----------
Carl Junction city	1,177	699
Carrollton city	3,854	3,878
Carterville city	4,445	2,884
Carthage city	9,416	7,981
Caruthersville city	2,315	230
Cassville city	702	626
Cedar City village	287	----------
Center village	300	155
Centralia city	1,722	1,275
Chamois city	726	769
Charleston city	1,893	1,381
Chillicothe city	6,905	5,717
Chula village	282	----------
Clarence city	1,184	1,078
Clark town	223	194
Clarksburg city	509	----------
Clarksdale village	334	145
Clarksville city	843	1,186
Claryville village	122	----------
Clayton village	76	102
Clearmont village	348	246
Clinton city	5,061	4,737
Clyde village	250	----------
Coffeyburg town	390	----------
Cole Camp village	648	----------
College Mound village	230	----------
Collins village	260	----------
Columbia city	5,651	4,000
Commerce village	588	----------
Concordia city	889	715
Conway village	272	217
Corder village	538	1,145
Corning town	240	176
Cottonwood Point village	147	----------
Cowgill village	357	----------
Craig city	775	503
Creighton village	360	308
Cuba city	552	497
Cunningham town	160	196
Curryville town	271	302
Cyrene village	435	----------
Dadeville city	466	----------
Dalton village	223	332
Danville village	174	380
Darlington village	369	242
Dearborn town	567	239
Deepwater city	1,201	1,102
Des Arc town	180	413
De Soto city	5,611	3,960
Dewitt town	550	633
Dexter city	1,862	792
Diehlstadt village	156	----------
Dixon village	500	404
Doniphan city	1,508	609
Dover village	242	----------
Downing city	501	406
Drexel village	453	----------
Dudley village	229	----------
Eagleville village	292	305
East Lynne village	353	----------
Easton village	227	----------
Edgerton city	534	482
Edina city	1,605	1,456
Edinburg village	133	182
Eldon village	379	----------
Eldorada Springs city	2,137	1,543
Elmer village	236	----------
Elsberry village	816	390
Eolia village	158	----------
Essex village	163	----------
Ethel village	397	----------
Eversonville village	51	----------
Everton city	630	----------
Excelsior Springs city	1,881	2,034
Exeter town	438	244
Fairfax village	666	329
Fair Haven town	88	----------
Fair Play city	407	----------
Farber village	247	272
Farmington city	1,778	1,394
Fayette city	2,717	2,247
Fenton town	160	----------
Ferguson city	1,015	----------
Festus city	1,256	1,335
Fillmore village	225	261
Florissant city	732	----------
Forest City	632	428
Forsyth village	204	----------
Foster village	347	513
Frankford city	700	662
Fredericktown city	1,577	917
Freeman village	260	279
Fulton city	4,883	4,314
Gainesville village	222	175
Gallatin city	1,780	1,489
Galt city	582	653
Garden City village	574	227
Gayoso village	118	137
Gentryville town	147	----------
Gibbs town	168	----------
Gilliam village	347	321
Gilman village	447	----------
Glasgow city	1,672	1,781
Glenwood village	434	451
Golden City	875	773
Gordonville village	125	95
Gorin town	87	386
Gower town	392	328
Graham village	384	353
Granby city	2,315	1,400
Graniteville village	846	721
Grant City	1,406	1,186
Greencastle town	390	267
Green City	477	318
Greenfield city	1,406	998
Green Ridge village	389	----------
Green Top village	284	238
Greenville city	1,051	----------
Greenwood village	230	296
Guilford village	235	----------
Gunn City village	147	198
Hale village	665	530
Hallsville village	157	92
Hamilton city	1,804	1,641
Hannibal city	12,780	12,857
Hardin city	669	656
Harris village	336	----------
Harrisonville city	1,844	1,645
Hartville city	445	----------
Harwood village	240	240
Hayti village	419	----------
Henrietta town	385	315
Hermann town	1,575	1,410
Hibbard village	388	298
Higbee city	1,151	1,093
Higginsville city	2,791	2,342
Hillsboro town	254	264
Holcomb village	189	----------
Holden city	2,126	2,520
Holliday village	585	254
Hollywood village	34	----------
Holt town	339	259
Hopkins city	907	846
Hornersville village	240	----------
Houston city	514	355
Houstonia village	307	278
Humansville city	1,055	791
Hume village	540	486
Humphreys village	393	327
Hunnewell city	473	427
Huntsville city	1,805	1,836
Hurdland village	322	248
Iberia village	264	----------
Independence city	6,974	6,380
Indian Springs town	55	131
Ironton city	797	965
Jackson city	1,658	941
Jackson village	172	----------
Jacksonville town	195	166
Jameson town	335	429
Jamesport city	728	790
Jamestown town	344	313
Jasper city	627	400
Jefferson City	9,664	6,742
Jerico city	443	486
Johnstown village	75	----------
Jonesburg village	407	437
Joplin city	26,023	9,943
Kahoka city	1,818	1,425
Kansas City	163,752	132,716
Kearney city	621	588
Kennett city	1,509	302
Keytesville city	1,127	819
Kidder village	357	322
Kimmswick town	212	182
King City	905	622
Kingston city	655	465
Kingsville village	323	317
Kirksville city	5,966	3,510
Kirkwood town	2,825	1,777
Knob Lick village	209	----------
Knobnoster city	673	851
Knox City village	365	288
Koshkonong village	213	----------
La Belle town	966	702
Laclede city	770	688
Laddonia city	619	520
La Grange city	1,507	1,250
Lamar city	2,737	2,860
Lamonte village	637	638
Lancaster city	980	811
La Plata city	1,345	1,169

TABLE 5.—POPULATION OF THE INCORPORATED CITIES, TOWNS, AND VILLAGES OF MISSOURI: 1890 AND 1900—Continued.

CITIES, TOWNS, AND VILLAGES.	POPULATION.		CITIES, TOWNS, AND VILLAGES.	POPULATION.		CITIES, TOWNS, AND VILLAGES.	POPULATION.	
	1900	1890		1900	1890		1900	1890
Laredo village	286		New Madrid city	1,489	1,193	Seymour city	527	388
Lathrop city	1,118	1,082	New Market town	182		Shelbina city	1,733	1,691
Lawson city	635	520	Newtonia town	355		Shelbyville city	777	486
Lebanon city	2,125	2,218	Newtown village	291	303	Sheldon town	474	396
Lees Summit city	1,453	1,369	Norborne village	1,189	1,005	Sheridan village	347	
Lewistown town	358	200	Novelty village	267		Sikeston city	1,077	636
Lexington city	4,190	4,537	Oak Grove town	408		Silex village	210	151
Liberal city	532	546	Oak Ridge village	252	111	Siloam Springs city	98	
Liberty city	2,407	2,558	Odessa city	1,445	1,272	Skidmore village	561	
Licking town	193		Olean village	254		Slater city	2,502	2,400
Lincoln village	357		Oran village	497	271	Smithton village	420	369
Linn village	491		Oregon city	1,032	948	Smithville town	427	372
Linn Creek village	340		Oronogo city	2,073		South Gorin town	319	
Linneus city	878	813	Orrick town	391	370	South Greenfield village	297	430
Lithium village	93		Osborn village	386	373	Southwest city	691	707
Lockspring town	246	212	Osceola city	1,057	995	Sparta village	300	
Lockwood city	749	633	Otterville town	384	439	Spencerburg town	86	
Longtown village	108		Ozark city	830	490	Spickardsville town	584	481
Louisiana city	5,131	5,090	Pacific city	1,213	1,184	Spoonerville village	140	
Lowry City village	467	368	Palmyra city	2,323	2,515	Sprague village	156	267
Lucerne village	292		Papinsville village	142		Springfield city	23,267	21,850
Luray village	194	246	Paris city	1,397	1,487	Stanberry city	2,654	2,035
Lutesville village	525	235	Parkville village	931	769	Steelville city	686	591
McFall city	544	528	Parnell village	432	267	Stewartsville city	616	557
Macon city	4,068	3,371	Pattonsburg town	1,065	532	Stockton city	555	508
Madison city	538	486	Perry city	624	316	Stotesbury town	154	
Maitland city	805	484	Perryville city	848	875	Stotts City village	902	
Malden village	1,462	943	Phelps City town	167	203	Stoutsville village	196	253
Malta Bend village	431	449	Philadelphia village	211	230	Sturgeon town	708	713
Mansfield city	494		Piedmont city	858	829	Sullivan village	714	
Marble Hill village	295	257	Pierce City	2,151	2,511	Summersville town	187	
Marceline city	2,638	1,977	Pilot Grove city	631	560	Sumner village	477	286
Marionville city	1,290	1,159	Pilot Knob town	455	757	Sweet Springs city	1,080	1,137
Marshall city	5,086	4,297	Platte City	744	706	Syracuse town	175	187
Marshfield city	964	980	Plattsburg city	1,878	1,634	Tarkio city	1,901	1,156
Martinsburg town	345	276	Pleasant Hill town	2,002	2,217	Thayer village	1,276	1,143
Martinsville village	108		Pocahontas village	100		Tiff City village	164	
Maryville city	4,577	4,037	Point Pleasant village	153	137	Tina village	368	
Maysville city	925	717	Polo city	539	415	Tipton city	1,337	1,253
Mayview village	423		Poplar Bluff city	4,321	2,187	Tracy village	209	
Meadville city	760	672	Portage village	427		Trenton city	5,396	5,039
Melbourne village	129		Portage des Sioux village	242		Triplett village	342	313
Memphis city	2,195	1,780	Portland town	146		Troy city	1,153	971
Mendon village	252	137	Potosi town	638	599	Turney town	186	163
Mercer town	340		Prairie Home village	196		Tuscumbia village	225	238
Merwin town	250		Princeton city	1,575	1,410	Union city	744	610
Metz village	159		Purdin village	229		Union Star city	439	272
Mexico city	5,099	4,789	Purdy village	434	325	Unionville city	2,050	1,118
Miami city	581	647	Puxico village	413	212	Urich village	445	312
Middletown city	375	389	Queen City	770	377	Vandalia city	1,168	979
Milan town	1,757	1,234	Quitman village	356	332	Versailles city	1,240	1,211
Miller village	148		Randolph town	92		Virgil City town	42	
Minden Mines village	335	219	Ravanna town	295	348	Wakenda town	329	206
Mineola town	128		Ravenwood village	285		Walker village	479	594
Missouri City town	398	422	Raymore town	271		Warrensburg city	4,724	4,706
Moberly city	8,012	8,215	Renick town	196	437	Warrenton city	770	664
Mokane village	331		Republic village	856	381	Warsaw town	743	700
Monett city	3,115	1,699	Revere town	161		Washburn town	169	
Monroe City	1,929	1,830	Rich Hill city	4,053	4,008	Washington city	3,015	2,725
Montevallo village	157		Richland city	736	553	Watson town	233	238
Montgomery City	2,026	2,199	Richmond city	3,478	2,895	Waverly town	722	826
Monticello town	287	259	Ridgeway city	648	351	Weatherby village	228	134
Montrose village	613	644	Rineland town	153		Weaubleau town	274	
Montserrat town	184		Roanoke town	147	207	Webb City	9,201	5,043
Morehouse village	900		Rocheport village	593	631	Webster Groves city	1,895	1,783
Morley village	437	395	Rockport town	1,080	934	Wellington village	520	446
Morrison town	276		Rockville town	580	554	Wellsville city	1,160	1,138
Moselle village	141		Rolla city	1,600	1,592	Wentworth village	238	
Mound City	1,681	1,193	Roscoe village	181	159	Wentzville town	519	457
Moundville village	287	219	Rosendale village	448	288	Westboro village	303	216
Mountain Grove city	1,004	830	Rush Hill village	181	210	Westline town	131	178
Mt. Moriah village	412		Rushville village	412		Weston city	1,019	1,134
Mt. Vernon city	1,206	782	Russellville village	295		West Plains city	2,902	2,091
Napoleon village	132	106	Rutledge town	292		Wheeling village	381	
Naylor village	202		St. Catharine village	112		Whitewater village	122	
Neck City	374		St. Charles city	7,982	6,161	Whiting village	244	
Neelysville town	114		St. Clair village	189	208	Williamstown town	221	179
Nelson city	468	383	Ste. Genevieve city	1,707	1,586	Williamsville city	215	435
Neosho city	2,725	2,198	St. James city	575	467	Willow Springs city	1,078	1,535
Nevada city	7,461	7,262	St. Joseph city	102,979	52,324	Windsor city	1,502	1,427
Newark village	265	303	St. Louis city	575,238	451,770	Winfield village	440	
Newburg village	481	568	St. Marys city	576	446	Winigan village	134	
New Cambria town	352	410	Salem city	1,481	1,315	Winona city	495	602
New Dekalb village	362		Salisbury city	1,847	1,672	Winston city	457	470
New Florence city	424	465	Sarcoxie city	1,126	1,172	Wittenburg town	114	133
New Franklin town	1,156	132	Savannah city	1,886	1,288	Worland village	113	
New Hamburg village	110		Schell City town	668	847	Wright City village	336	383
Newhampton village	261	184	Sedalia city	15,231	14,068	Wyaconda village	507	
New Haven city	883	767	Senath village	241				
New London city	881	683	Seneca city	1,043	1,101			

Of the above named 553 incorporated places there are 67 which have a population of more than 2,000; and of these 42 have less than 5,000; 18 have more than 5,000 and less than 10,000; 3 have more than 10,000 and less than 25,000; and 4 have more than 25,000, namely, St. Louis, with 575,238; Kansas City, with 163,752; St. Joseph, with 102,979; and Joplin, with 26,023 inhabitants.

For the 4 cities having a population in 1900 of more than 25,000 a summary is presented in table 6, showing the population of these cities from 1820 to 1900, inclusive, so far as it is separately stated in the census reports at each decennial period, together with the increase by number and per cent during each decade.

TABLE 6.—POPULATION OF JOPLIN, KANSAS CITY, ST. JOSEPH, AND ST. LOUIS: 1820 TO 1900.

CENSUS YEARS.	JOPLIN.			KANSAS CITY.			ST. JOSEPH.			ST. LOUIS.		
	Population.	Increase.		Population.	Increase.		Population.	Increase.		Population.	Increase.	
		Number.	Per cent.		Number.	Per cent.		Number.	Per cent.		Number.	Per cent.
1900	26,023	16,080	161.7	163,752	31,036	23.4	102,979	50,655	96.8	575,238	123,468	27.3
1890	9,943	2,905	41.3	132,716	76,931	137.9	52,324	19,893	61.3	451,770	101,252	28.9
1880	7,038			55,785	23,525	72.9	32,431	12,866	65.8	350,518	39,654	12.8
1870				32,260	27,842	630.2	19,565	10,633	119.0	310,864	150,091	93.4
1860				4,418			8,932			160,773	82,913	106.5
1850										77,860	61,391	372.8
1840										16,469	2,344	16.6
1830										14,125	4,076	40.6
1820										10,049		

According to the above summary the population of St. Louis, beginning with 10,049 in 1820, increased by moderate stages to 16,469 in 1840, then to 77,860 in 1850, then to 160,773 in 1860, and to 310,864 in 1870. Following these 3 decades of rapid progress the rate of increase was slight for the decade from 1870 to 1880, and since then has been normal for a city of its magnitude. Kansas City and St. Joseph each made its first appearance in the census report of 1860. At that census Kansas City had a population of 4,418, which in 1870 had increased to 32,260, or 630.2 per cent, and St. Joseph during the same interval increased in population from 8,932 to 19,565, or 119.0 per cent. During the next decade the greatest increase in population came to Kansas City when it was 137.9 per cent, and to St. Joseph during the decade from 1890 to 1900, when it was 96.8 per cent. The most conspicuous example of gain in population during the last decade is afforded by the city of Joplin, which had 9,943 inhabitants in 1890 and 26,023 in 1900, representing a gain of 161.7 per cent.

William Rhode Merriam

Director of the Census.

Twelfth Census of the United States.

CENSUS BULLETIN.

No. 33. WASHINGTON, D. C. January 17, 1901.

POPULATION OF MONTANA BY COUNTIES AND MINOR CIVIL DIVISIONS.

This bulletin, prepared under the direction of Mr. WILLIAM C. HUNT, chief statistician for population, gives the aggregate population of Montana by counties and minor civil divisions, according to the official count of the returns of the Twelfth Census, taken as of June 1, 1900.

Montana was organized as a territory May 26, 1864, and admitted as a state November 8, 1889. Table 1 shows the population of Montana at each census from 1870 to 1900, inclusive, together with the increase by number and per cent during each decade.

TABLE 1.—POPULATION OF MONTANA: 1870 TO 1900.

CENSUS YEARS.	Population.	INCREASE.	
		Number.	Per cent.
1900	243,329	111,170	84.1
1890	132,159	93,000	237.5
1880	39,159	18,564	90.1
1870	20,595		

The population of the state in 1900 is 243,329 as compared with a population in 1890 of 132,159, showing an increase during the decade of 111,170, or 84.1 per cent. A part of this increase is due to the fact that there were 10,346 Indians and 419 other persons, or a total of 10,765 persons, on Indian reservations, etc., in Montana, who were specially enumerated in 1890 under the provisions of the census act, but were not included in the general population of the state at that census. The population of the territory of Montana in 1870 was 20,595, and in 1880, 39,159, showing an increase of 18,564, or 90.1 per cent. During the following decade, from 1880 to 1890, in the last year of which the territory became a state, the population increased from 39,159 to 132,159, or 237.5 per cent. Although the numerical increase has been greater during the last decade than for any preceding one, the percentage of increase has declined.

The population of Montana in 1900 is more than eleven times as large as the population given for 1870, the first census taken after its organization as a territory in 1864.

The total land surface of Montana is, approximately, 145,310 square miles, the average number of persons to the square mile at the censuses of 1890 and 1900 being as follows: 1890, 0.9; 1900, 1.7.

Table 2 shows the population of Montana by counties at each census from 1870 to 1900, inclusive, while table 3, which immediately follows, shows, for each county, the increase (or decrease) by number and per cent during the ten years from 1890 to 1900.

(CP 18M)

TABLE 2.—POPULATION OF MONTANA BY COUNTIES: 1870 TO 1900.

COUNTIES.	1900	1890	1880	1870	1860	1850
The State	243,329	132,159	39,159	20,595		
Beaverhead	5,615	4,655	2,712	722		
Broadwater [1]	2,641					
Carbon [2]	7,533					
Cascade [3]	25,777	8,755				
Choteau [4]	10,966	4,741	3,058	517		
Custer [5]	7,891	5,308	2,510	38		
Dawson [6]	2,443	2,056	180	177		
Deerlodge [7]	17,393	15,155	8,876	4,367		
Fergus [8]	6,937	3,514				
Flathead [9]	9,375					
Gallatin [10]	9,553	6,246	3,643	1,578		
Granite [11]	4,328					
Jefferson [12]	5,330	6,026	2,464	1,531		
Lewis and Clarke [13]	19,171	19,145	6,521	5,040		
Madison	7,695	4,692	3,915	2,684		
Meagher [14]	2,526	4,749	2,743	1,387		
Missoula [15]	13,964	14,427	2,537	2,554		
Park [16]	7,341	6,881				
Ravalli [17]	7,822					
Silverbow [18]	47,635	23,744				
Sweet Grass [19]	3,086					
Teton [20]	5,080					
Valley [6]	4,355					
Yellowstone [21]	6,212	2,065				
Crow Indian reservation.	2,660					

[1] Organized from parts of Jefferson and Meagher in 1897.
[2] Organized from parts of Park and Yellowstone in 1895.
[3] Organized from parts of Choteau, Lewis and Clarke, and Meagher in 1887; part of Meagher annexed since 1890.
[4] Parts taken to form Teton in 1893, and part of Cascade in 1887.
[5] Name changed from Bighorn in 1877; part taken to form part of Yellowstone in 1881.
[6] Valley organized from part of Dawson in 1893.
[7] Parts taken to form Silverbow in 1881 and Granite in 1893; parts annexed to Flathead and Lewis and Clarke since 1890.
[8] Organized from part of Meagher in 1885.
[9] Organized from part of Missoula in 1893; part of Deerlodge subsequently annexed.
[10] Parts taken to form Park in 1887 and part of Yellowstone in 1881.
[11] Organized from part of Deerlodge in 1893.
[12] Part taken to form part of Broadwater in 1897.
[13] Part taken to form part of Cascade in 1887; parts of Deerlodge and Meagher annexed since 1890.
[14] Parts taken to form Fergus in 1885, part of Cascade in 1887, part of Sweet Grass in 1895, and part of Broadwater in 1897; parts annexed to Cascade and Lewis and Clarke since 1890.
[15] Parts taken to form Flathead and Ravalli in 1893.
[16] Organized from part of Gallatin in 1887; parts taken to form parts of Carbon and Sweet Grass in 1895.
[17] Organized from part of Missoula in 1893.
[18] Organized from part of Deerlodge in 1881.
[19] Organized from parts of Meagher, Park, and Yellowstone in 1895.
[20] Organized from part of Choteau in 1893.
[21] Organized from parts of Custer and Gallatin in 1881; parts taken to form parts of Carbon and Sweet Grass in 1895.

TABLE 3.—INCREASE IN POPULATION OF MONTANA BY COUNTIES: 1890 TO 1900.

COUNTIES.	INCREASE.		COUNTIES.	INCREASE.	
	Number.	Per cent.		Number.	Per cent.
The State	111,170	84.1	Jefferson	[1] 696	[1] 11.5
Beaverhead	960	20.6	Lewis and Clarke	26	0.1
Broadwater	2,641		Madison	3,003	64.0
Carbon	7,533		Meagher	[1] 2,223	[1] 46.8
Cascade	17,022	194.4	Missoula	[1] 463	[1] 3.2
Choteau	6,225	131.3	Park	460	6.7
Custer	2,583	48.7	Ravalli	7,822	
Dawson	387	18.8	Silverbow	23,891	100.6
Deerlodge	2,238	14.8	Sweet Grass	3,086	
Fergus	3,423	97.4	Teton	5,080	
Flathead	9,375		Valley	4,355	
Gallatin	3,307	52.9	Yellowstone	4,147	200.8
Granite	4,328		Crow Indian reservation	2,660	

[1] Decrease.

The following territorial changes in the counties of Montana have been made since 1890: Flathead organized from part of Missoula in 1893; Granite organized from part of Deerlodge in 1893; Ravalli organized from part of Missoula in 1893; Teton organized from part of Choteau in 1893; Valley organized from part of Dawson in 1893; Carbon organized from parts of Park and Yellowstone in 1895; Sweet Grass organized from parts of Meagher, Park, and Yellowstone in 1895; Broadwater organized from parts of Jefferson and Meagher in 1897; parts of Deerlodge annexed to Flathead and Lewis and Clarke; and parts of Meagher annexed to Cascade and Lewis and Clarke.

From the foregoing it appears that 8 counties, namely, Broadwater, Carbon, Flathead, Granite, Ravalli, Sweet Grass, Teton, and Valley have been formed since 1890. Of the remaining 16 counties all but 3 have increased in population during the decade. The 3 that show a decrease in population, namely, Jefferson, Meagher, and Missoula, have also suffered material losses in territory.

Table 4 shows the population of Montana by minor civil divisions, so far as it was separately returned at the censuses of 1890 and 1900.

TABLE 4.—POPULATION OF MONTANA BY MINOR CIVIL DIVISIONS: 1890 AND 1900.

MINOR CIVIL DIVISIONS.		1900	1890
BEAVERHEAD COUNTY [1]		5,615	4,655
Argenta township		106	
Bannock township		418	
Barretts township		297	
Birch Creek township		180	
Bishop township		118	
Blacktail township		106	
Bowen township or Big Hole 15		141	
Dell township		143	
Dewey township		115	
Dillon township, including Dillon city		1,721	
Dillon city		1,530	1,012
Ward 1	584		
Ward 2	650		
Ward 3	296		
Fox township		323	
Glendale township		260	
Hecla township		185	
Horse Prairie township		230	
Lima township		631	
Pioneer township		22	
Polaris township		122	
Red Rock township		131	
Wisdom township or Big Hole 16		366	
BROADWATER COUNTY [2]		2,641	
Blackwells township		33	
Canton township		277	
Diamond City township		132	
Hassel or St. Louis township		130	
Jefferson River township		29	
Lombard township		28	
Radersburg township		365	
Toston township		187	
Townsend township, including Townsend town		895	
Townsend town		446	245
Winston or Placer township		565	
CARBON COUNTY [3]		7,533	
Bowler township		96	
Clarks Fork township		1,629	
Joliet township		1,326	
Red Lodge township, including Red Lodge town		3,015	
Red Lodge town		2,152	624
Ward 1	852		
Ward 2	800		
Ward 3	500		
Red Lodge Creek township		527	
Reno township		197	
Stillwater township		743	
CASCADE COUNTY [4]		25,777	8,755
Barker township		220	
Belt township		2,858	
Cascade township		705	
Chestnut township		308	
Geyser township		284	
Great Falls township, including wards 1, 2, 3, and part of ward 4 of Great Falls city.		13,391	
Great Falls city (part of)		13,053	
Total for Great Falls city, in Great Falls and Watson townships.		14,930	3,979
Ward 1	2,899		
Ward 2	1,800		
Ward 3	2,904		
Ward 4	7,327		
Kibbey township		660	
Neihart township, including Neihart town		955	
Neihart town		833	
Sand Coulee township		2,950	
Sun River township		687	
Truly township		531	
Watson township, including part of ward 4 of Great Falls city.		2,228	
Great Falls city (part of)		1,877	
CHOTEAU COUNTY [5]		10,966	4,741
Big Sandy township		757	
Chinook township		1,586	
Fort Benton township, including Fort Benton town		2,861	
Fort Benton town		1,024	624
Harlem township		631	
Havre township, including Havre town		2,382	
Havre town		1,033	
Highwood township		574	

[1] Comparison with population for 1890 can not be made; information as to changes in minor civil divisions incomplete.
[2] Organized from parts of Jefferson and Meagher counties in 1897.
[3] Organized from parts of Park and Yellowstone counties in 1895.
[4] Part of Meagher county annexed since 1890. Comparison with population for 1890 can not be made; information as to changes in minor civil divisions incomplete.
[5] Part taken to form Teton county in 1893. Not returned by townships in 1890.
[6] Not returned by townships or precincts.

MINOR CIVIL DIVISIONS.		1900	1890
CHOTEAU COUNTY—Continued.			
Landusky township		146	
Sweet Grass township		717	
Fort Belknap Indian reservation		1,312	
CUSTER COUNTY [6]		7,891	5,308
Miles City		1,938	956
Ward 1	975		
Ward 2	963		
Northern Cheyenne Indian reservation		1,454	
DAWSON COUNTY [7]		2,443	2,056
Glendive township		1,435	
Mingusville township		328	
Newlon township		450	
Pearmond township		230	
DEERLODGE COUNTY [8]		17,393	15,155
Anaconda township, including Anaconda city		12,375	
Anaconda city		9,453	3,975
Ward 1	1,438		
Ward 2	1,256		
Ward 3	803		
Ward 4	1,417		
Ward 5	2,163		
Ward 6	2,376		
Cottonwood township, including Deerlodge town		2,289	
Deerlodge town		1,324	1,463
Gold Creek township		800	
Lincoln township		1,000	
Ophir township		929	
FERGUS COUNTY [9]		6,937	3,514
Cottonwood district		764	
Deerfield district		550	
Edge, Maiden, and Grass Range district		1,163	
Flat Willow district		270	
Halbert-Highfield district		320	
Lavina district		323	
Lewistown district, including Lewistown village		1,826	
Lewistown village		1,096	
Philbrook and Ubet district		731	
Utica, Denton, and Stanford district		990	
FLATHEAD COUNTY [10]		9,375	
Columbian township		1,192	
Flathead township		683	
Jocko township		1,575	
Kalispel township, including Kalispel city		4,486	
Kalispel city		2,526	
Libby township		931	
Tobacco Plains township		253	
Troy township		242	
Flathead Indian reservation (part of)		13	
Total for Flathead Indian reservation, in Flathead and Missoula counties.		2,142	
GALLATIN COUNTY [11]		9,553	6,246
Baker precinct		219	
Belgrade precinct		597	
Bozeman city, in East, South, and West Bozeman precincts.		3,419	2,143
Ward 1	1,042		
Ward 2	873		
Ward 3	920		
Ward 4	584		
Bridger precinct		244	
Chestnut precinct		506	
Connell precinct		204	
East Bozeman precinct, exclusive of part of Bozeman city		49	
Flathead precinct		394	
Gallatin precinct		233	
Hillsdale precinct		250	
Madison precinct		123	
Manhattan precinct		369	
Middle Creek precinct		209	
Monforten precinct		300	
Reese Creek precinct		194	
Salesville precinct		431	
South Bozeman precinct, exclusive of part of Bozeman city.		202	

[7] Part taken to form Valley county in 1893. Not returned by townships in 1890.
[8] Part taken to form Granite county in 1893 and parts annexed to Flathead and Lewis and Clarke counties since 1890. Not returned by townships in 1890.
[9] Not returned by districts in 1890.
[10] Organized from part of Missoula county in 1893; part of Deerlodge county subsequently annexed.
[11] Comparison with population for 1890 can not be made; county redistricted since 1890.

TABLE 4.—POPULATION OF MONTANA BY MINOR CIVIL DIVISIONS: 1890 AND 1900—Continued.

MINOR CIVIL DIVISIONS.	1900	1890
GALLATIN COUNTY—Continued.		
Spanish Creek precinct	89	
Springhill precinct	238	
Threeforks precinct	68	
West Bozeman precinct, exclusive of part of Bozeman city	678	
West Gallatin precinct	316	
Willow Creek precinct	221	
GRANITE COUNTY[1]	4,328	
Bearmouth precinct	147	
Bimetallic precinct	125	
Combination precinct	61	
Drummond precinct	285	
Garnet precinct	302	
Granite precinct	1,079	
Head of Gold Creek precinct	32	
New Chicago precinct	288	
North Philipsburg precinct,[2] including part of Philipsburg city.	796	
Philipsburg city (part of)	550	
Total for Philipsburg city, in North and South Philipsburg precincts.	995	1,058
Princeton precinct	74	
Quigley precinct	54	
Red Lion precinct	20	
Royal precinct	7	
Rumsey precinct	6	
South Philipsburg precinct,[2] including part of Philipsburg city.	861	
Philipsburg city (part of)	445	
Stone Station precinct	148	
Sunrise precinct	43	
JEFFERSON COUNTY[3]	5,330	6,026
Township No. 3	930	
Township No. 4	651	
Township No. 5	685	
Township No. 6	327	
Township No. 7	882	
Township No. 8	178	
Township No. 9	108	
Township No. 11	66	
Township No. 12	1,503	
LEWIS AND CLARKE COUNTY[4]	19,171	19,145
Belmont township	2,747	
Helena city, in township 10, north, ranges 3 and 4, west	10,770	13,834
Ward 1 — 1,393		
Ward 2 — 950		
Ward 3 — 1,078		
Ward 4 — 1,260		
Ward 5 — 1,620		
Ward 6 — 1,510		
Ward 7 — 2,959		
Township 8, north, range 5, west (fractional)	41	
Township 8, north, range 6, west (fractional)	(5)	
Township 9, north, range 3, west (fractional)	5	
Township 9, north, range 4, west (fractional)	103	
Township 9, north, range 5, west	84	
Township 9, north, range 6, west (fractional)	39	
Township 10, north, range 1, west (fractional)	107	
Township 10, north, range 2, west	298	
Township 10, north, range 3, west, exclusive of part of Helena city.	1,614	
Township 10, north, range 4, west, exclusive of part of Helena city.	537	
Township 10, north, range 5, west (fractional)	322	
Township 10, north, range 6, west (fractional)	(5)	
Township 11, north, range 1, east	45	
Township 11, north, range 1, west	130	
Township 11, north, range 2, west (fractional)	103	
Township 11, north, range 3, west	150	
Township 12, north, range 1, west	34	
Township 12, north, range 2, west (fractional)	23	
Township 12, north, range 3, west	6	
Township 12, north, range 4, west	32	
Township 13, north, range 2, west	7	
Township 13, north, range 3, west	14	
Township 13, north, range 4, west	60	
Township 13, north, range 5, west	40	
Township 13, north, range 6, west	16	
Township 13, north, range 7, west (fractional)	10	
Township 13, north, range 9, west	9	
Township 14, north, range 2, west	38	
Township 14, north, range 3, west (fractional)	13	
Township 14, north, range 4, west	68	
Township 14, north, range 6, west	25	
Township 14, north, range 7, west	48	
Township 14, north, range 8, west	19	

MINOR CIVIL DIVISIONS.	1900	1890
LEWIS AND CLARKE COUNTY—Continued.		
Township 14, north, range 9, west	86	
Township 15, north, range 2, west	11	
Township 15, north, range 3, west (fractional)	161	
Township 15, north, range 4, west	137	
Township 15, north, range 5, west	14	
Township 15, north, range 6, west	55	
Township 15, north, range 7, west	18	
Township 15, north, range 8, west	6	
Township 16, north, range 3, west	27	
Township 16, north, range 4, west	66	
Township 16, north, range 5, west	27	
Township 16, north, range 9, west	18	
Township 17, north, range 3, west (fractional)	49	
Township 17, north, range 4, west	14	
Township 17, north, range 5, west	27	
Township 17, north, range 6, west	74	
Township 18, north, range 4, west	10	
Township 18, north, range 5, west	46	
Township 18, north, range 6, west	83	
Township 18, north, range 7, west	70	
Township 19, north, range 4, west	15	
Township 19, north, range 5, west	30	
Township 19, north, range 6, west	49	
Township 19, north, range 7, west	75	
Township 19, north, range 8, west (fractional)	27	
Township 20, north, range 4, west (fractional)	28	
Township 20, north, range 5, west (fractional)	39	
Township 20, north, range 6, west	186	
Township 20, north, range 7, west	30	
Township 20, north, range 8, west	45	
Township 21, north, range 6, west (fractional)	(5)	
Township 21, north, range 7, west (fractional)	23	
Unsurveyed territory north of 4th Standard Parallel Line	68	
MADISON COUNTY[6]	7,695	4,692
Sheridan town	581	207
Virginia City	568	675
MEAGHER COUNTY[7]	2,526	4,749
Belt township	313	
Bercail precinct	32	
Big Elk precinct	161	
Brewer township, including White Sulphur Springs town	935	
White Sulphur Springs town	446	640
Castle Mountain township	332	
Martinsdale precinct	45	
Musselshell township	573	
Oka precinct	28	
Winnecook precinct	107	
MISSOULA COUNTY[8]	13,964	[9] 14,427
Cedar township	1,508	1,546
Frenchtown township	1,249	516
Hellgate township, including Missoula city	7,751	5,433
Missoula city	4,366	3,426
Ward 1 — 997		
Ward 2 — 1,111		
Ward 3 — 499		
Ward 4 — 1,720		
Not located in wards — 39		
Jocko township	667	932
Smead township[10]	146	
Thompson township[10]	514	1,143
Flathead Indian reservation (part of) [For total see Flathead county.]	2,129	
PARK COUNTY[11]	7,341	6,881
Precinct 1, comprising ward 1 of Livingston city	1,034	
Total for Livingston city, coextensive with precincts 1, 2, and 3.	2,778	2,850
Ward 1 — 1,034		
Ward 2 — 720		
Ward 3 — 1,024		
Precinct 2, comprising ward 2 of Livingston city	720	
Precinct 3, comprising ward 3 of Livingston city	1,024	
Precinct 4. Cokedale	73	
Precinct 5. Fridley	207	
Precinct 6. Tom Miner Basin	100	
Precinct 7. Horr	359	
Precinct 8. Aldridge	643	
Precinct 9. Cinnabar	94	
Precinct 10. Gardiner	158	
Precinct 11. Cooke	49	
Precinct 12. Jardine	378	
Precinct 13. Chico	200	

[1] Organized from part of Deerlodge county in 1893.
[2] Includes part of Upper Flint Creek valley and Red Rock country, from Hogback to Moose Lake.
[3] Part taken to form part of Broadwater county in 1897. Comparison with population for 1890 can not be made; county redistricted since 1890.
[4] Parts of Deerlodge and Meagher counties annexed since 1890. Comparison with population for 1890 can not be made; information as to changes in minor civil divisions incomplete.
[5] No population returned.
[6] Not returned by townships or precincts.
[7] Parts taken to form part of Sweet Grass county in 1895 and part of Broadwater county in 1897; parts annexed to Cascade and to Lewis and Clarke counties since 1890. Not returned by townships or precincts in 1890.
[8] Corvallis and Flathead townships taken to form Flathead county, and Skalkaho and Stevens townships taken to form Ravalli county in 1893.
[9] Includes population (4,857) of Corvallis, Flathead, Skalkaho, and Stevens townships.
[10] Smead township organized from part of Thompson township since 1890.
[11] Parts taken to form parts of Carbon and Sweet Grass counties in 1895. Comparison with population for 1890 can not be made; information as to changes in minor civil divisions incomplete.

TABLE 4.—POPULATION OF MONTANA BY MINOR CIVIL DIVISIONS: 1890 AND 1900—Continued.

MINOR CIVIL DIVISIONS.	1900	1890
PARK COUNTY—Continued.		
Precinct 14. South Cascade	111	
Precinct 15. Richland	124	
Precinct 16. Trail Creek	284	
Precinct 17. Lower Mission	171	
Precinct 18. Upper Mission	94	
Precinct 19. West Boulder	77	
Precinct 20. Contact	77	
Precinct 21. Hunters Hot Springs	292	
Precinct 22. Shields River	463	
Precinct 23. Cottonwood	133	
Precinct 24. Myersburg	130	
Precinct 25. Murphy	64	
Precinct 26. Muir	59	
Precinct 27. Lat	43	
Precinct 28. North Cascade	185	
RAVALLI COUNTY [1]	7,822	
Hamilton town	1,257	
Stevensville town	346	
Victor town	136	
SILVERBOW COUNTY [2]	47,635	23,744
Township 1. Walkerville, including Walkerville city	2,905	
Walkerville city	2,621	1,743
Ward 1 — 736		
Ward 2 — 782		
Ward 3 — 1,103		
Township 2. Meaderville	1,835	
Township 3. Red Mountain	524	
Township 4. German	587	
Township 5. Silverbow, including wards 1, 2, 3, 4, 5, 6, and parts of wards 7 and 8 of Butte city.	36,195	
Butte city (part of)	28,033	
Total for Butte city, in townships 5 and 6	30,470	10,723
Ward 1 — 2,190		
Ward 2 — 4,258		
Ward 3 — 4,211		
Ward 4 — 2,146		
Ward 5 — 3,927		
Ward 6 — 2,974		
Ward 7 — 4,899		
Ward 8 — 5,865		
Township 6. South Butte, including parts of wards 7 and 8 of Butte city.	5,589	
Butte city (part of)	2,437	
SWEET GRASS COUNTY [3]	3,086	
Big Timber township	1,629	
Melville township	732	
Stillwater township	725	
TETON COUNTY [4]	5,080	
Choteau township	1,489	
Dupuyer township	724	
Marias township	500	
St. Mary township	111	
Blackfeet Indian reservation	2,256	
VALLEY COUNTY [5]	4,355	
Culbertson township	262	
Glasgow township	1,078	
Malta township	650	
Saco township	313	
Springdale township	106	
Fort Peck Indian reservation	1,946	
YELLOWSTONE COUNTY [6]	6,212	2,065
Canyon Creek precinct	374	
Columbus precinct	430	
Fairview precinct	99	
Junction precinct	147	
Laurel precinct	368	
Musselshell precinct	233	
North Billings precinct, including wards 1 and 2 of Billings city.	1,877	
Billings city (part of)	1,601	
Total for Billings city, in North and South Billings precincts	3,221	836
Ward 1 — 851		
Ward 2 — 750		
Ward 3 — 768		
Ward 4 — 852		
Park City precinct	433	
Roundup precinct	57	
South Billings precinct, including wards 3 and 4 of Billings city.	2,059	
Billings city (part of)	1,620	
Thomas Ranch precinct	50	
Upper Musselshell precinct	85	
CROW INDIAN RESERVATION [7]	2,660	

[1] Organized from part of Missoula county in 1893. Not returned by townships or precincts.
[2] Not returned by townships in 1890.
[3] Organized from parts of Meagher, Park, and Yellowstone counties in 1895.
[4] Organized from part of Choteau county in 1893.
[5] Organized from part of Dawson county in 1893.
[6] Parts taken to form parts of Carbon and Sweet Grass counties in 1895. Comparison with population for 1890 can not be made; information as to changes in minor civil divisions incomplete.
[7] Not a part of any county.

There are 26 incorporated cities, towns, and villages in Montana, for which the population in 1900 is separately returned, and these incorporated places are presented in table 5 in alphabetical order, being abstracted from table 4, in which they are presented in detail under the counties in which they are severally situated.

TABLE 5.—POPULATION OF THE INCORPORATED CITIES, TOWNS, AND VILLAGES OF MONTANA: 1890 AND 1900.

CITIES, TOWNS, AND VILLAGES.	POPULATION. 1900	POPULATION. 1890	CITIES, TOWNS, AND VILLAGES.	POPULATION. 1900	POPULATION. 1890	CITIES, TOWNS, AND VILLAGES.	POPULATION. 1900	POPULATION. 1890
Anaconda city	9,453	3,975	Havre town	1,033		Red Lodge town	2,152	634
Billings city	3,221	836	Helena city	10,770	13,834	Sheridan town	581	207
Bozeman city	3,419	2,143	Kalispel city	2,526		Stevensville town	346	
Butte city	30,470	10,723	Lewistown village	1,096		Townsend town	446	245
Deerlodge town	1,324	1,463	Livingston city	2,778	2,850	Victor town	136	
Dillon city	1,530	1,012	Miles City	1,938	956	Virginia City	568	675
Fort Benton town	1,024	624	Missoula city	4,366	3,426	Walkerville city	2,621	1,743
Great Falls city	14,930	3,979	Neihart town	833		White Sulphur Springs town	446	640
Hamilton town	1,257		Philipsburg city	995	1,058			

Of the above named 26 incorporated places 15 have less and 11 have more than 2,000 inhabitants. Of the latter the 4 largest cities are Butte, with 30,470; Great Falls, with 14,930; Helena, with 10,770; and Anaconda, with 9,453 inhabitants.

Butte is the only city in Montana having a population in 1900 of more than 25,000, and for this city a summary is presented in table 6, showing its population from 1870 to 1900, inclusive, together with the increase by number and per cent during each decade.

TABLE 6.—POPULATION OF BUTTE: 1870 TO 1900.

CENSUS YEARS.	Population.	INCREASE.	
		Number.	Per cent.
1900	30,470	19,747	184.2
1890	10,723	7,360	218.9
1880	3,363	3,122	1295.4
1870	241		

As shown by the above summary, Butte had a population of only 241 in 1870, which has since then increased to 30,470. Much the greater part of this growth has taken place during the last decade, the population having increased from 10,723 in 1890 to 30,470 in 1900, representing a numerical increase of 19,747, or more than one-half of the present population of the city.

Director of the Census.

CORNELL UNIVERSITY
JAN 28 1901
LIBRARY.

Twelfth Census of the United States.

CENSUS BULLETIN.

No. 34. WASHINGTON, D. C. January 18, 1901.

POPULATION OF NEBRASKA BY COUNTIES AND MINOR CIVIL DIVISIONS.

This bulletin, prepared under the direction of Mr. WILLIAM C. HUNT, chief statistician for population, gives the aggregate population of Nebraska by counties and minor civil divisions, according to the official count of the returns of the Twelfth Census, taken as of June 1, 1900.

Nebraska was organized as a territory May 30, 1854, and admitted as a state March 1, 1867. Table 1 shows the population of Nebraska at each census from 1860 to 1900, inclusive, together with the increase by number and per cent during each decade.

TABLE 1.—POPULATION OF NEBRASKA: 1860 TO 1900.

CENSUS YEARS.	Population.	INCREASE.	
		Number.	Per cent.
1900	1,068,539	9,629	0.9
1890	1,058,910	606,508	134.1
1880	452,402	329,409	267.8
1870	122,993	94,152	326.5
1860	28,841	.....	.....

The population of the state in 1900 is 1,068,539 as against 1,058,910 in 1890, representing an increase since 1890 of 9,629, or 0.9 per cent. A portion of this increase is due to the fact that there were 3,538 Indians and 208 other persons, or a total of 3,746 persons, on Indian reservations, etc., in Nebraska, who were specially enumerated in 1890 under the provisions of the census act, but were not included in the general population of the state at that census. In 1860 the population of the territory which afterwards became the state of Nebraska was 28,841, and during the ten years from 1860 to 1870 it increased to 122,993, a gain of 326.5 per cent. In the first decade after Nebraska became a state, from 1870 to 1880, its population was increased by 329,409, and in the succeeding ten years, from 1880 to 1890, by 606,508, but at this point the rapid growth of the state in population came abruptly to an end. In 1900 the recorded population is only 9,629 more than that for 1890, and the rate of increase for the decade is only nine-tenths of 1 per cent.

The population of Nebraska in 1900 is more than thirty-seven times as large as that given for 1860, the first year in which the population appears in the census report.

The total land surface of Nebraska is, approximately, 76,840 square miles, the average number of persons to the square mile at the censuses of 1890 and 1900 being as follows: 1890, 13.8; 1900, 13.9.

Table 2 shows the population of Nebraska by counties at each census from 1860 to 1900, inclusive, while table 3, which immediately follows, shows, for each county, the increase (or decrease) by number and per cent during the ten years from 1890 to 1900.

TABLE 2.—POPULATION OF NEBRASKA BY COUNTIES: 1860 TO 1900.

COUNTIES.	1900	1890	1880	1870	1860
The State	1,068,539	1,058,910	452,402	122,993	28,841
Adams	18,840	24,303	10,235	19	
Antelope	11,344	10,399	3,953		
Arthur[1]		91			
Banner[2]	1,114	2,435			
Blaine[3]	603	1,146			
Boone	11,689	8,683	4,170		
Boxbutte[4]	5,572	5,494			
Boyd[5]	7,332	695			
Brown[6]	3,470	4,359			
Buffalo	20,254	22,162	7,531	193	114
Burt	13,040	11,069	6,937	2,847	388
Butler	15,703	15,454	9,194	1,290	27
Calhoun[7]					41
Cass	21,330	24,080	16,683	8,151	3,369
Cedar	12,467	7,028	2,899	1,032	246
Chase	2,559	4,807	70		
Cherry[8]	6,541	6,428			
Cheyenne[2]	5,570	5,693	1,558	190	
Clay	15,735	16,310	11,294	54	165
Colfax	11,211	10,453	6,588	1,424	
Cuming	14,584	12,265	5,569	2,964	67
Custer	19,758	21,677	2,211		
Dakota	6,286	5,386	3,213	2,040	819
Dawes[9]	6,215	9,722			
Dawson	12,214	10,129	2,909	103	16
Deuel[2]	2,630	2,893			
Dixon	10,535	8,084	4,177	1,345	247
Dodge	22,298	19,260	11,263	4,212	309
Douglas	140,590	158,008	37,645	19,982	4,328
Dundy	2,434	4,012	37		
Fillmore	15,087	16,022	10,204	238	
Fort Randall[10]					353
Franklin	9,455	7,693	5,465	26	
Frontier	8,781	8,497	934		
Furnas	12,373	9,840	6,407		
Gage	30,051	36,344	13,164	3,359	421
Garfield[11]	2,127	1,659			
Gosper	5,301	4,816	1,673		
Grant[10]				484	
Grant[12]	763	458			
Greeley	5,691	4,869	1,461		
Green[10]					16
Hall	17,206	16,513	8,572	1,057	116
Hamilton	13,330	14,096	8,267	130	
Harlan	9,370	8,158	6,086		
Harrison[13]				631	
Hayes	2,708	3,953	119		
Hitchcock	4,409	5,799	1,012		
Holt	12,224	13,672	3,287		
Hooker[14]	432	426			
Howard	10,343	9,430	4,391		
Jackson[13]				9	
Jefferson[15]	15,196	14,850	8,096	2,440	
Johnson	11,197	10,333	7,595	3,429	528
Jones[15]					122
Kearney	9,866	9,061	4,072	58	474
Keith[16]	1,951	2,556	194		
Keyapaha[17]	3,076	3,920			
Kimball[2]	758	959			
Knox[18]	14,343	8,582	3,666	261	152
Lancaster	64,835	76,395	28,090	7,074	153
Lincoln	11,416	10,441	3,632	17	
Logan[3]	960	1,378			
Loup[3]	1,305	1,662			
Lyon[13]				78	
McPherson[1]	517	401			
Madison	16,976	13,669	5,589	1,133	(19)
Merrick	9,255	8,758	5,341	557	109
Monroe[13]				235	
Nance	8,222	5,773	1,212	[20]44	
Nemaha	14,952	12,930	10,451	7,593	3,139
Nuckolls	12,414	11,417	4,235	8	22
Otoe	22,288	25,403	15,727	12,345	4,211
Pawnee	11,770	10,340	6,920	4,171	882
Perkins[16]	1,702	4,364			
Phelps	10,772	9,869	2,447		
Pierce	8,445	4,864	1,202	152	
Platte	17,747	15,437	9,511	1,899	[19]782
Polk	10,542	10,817	6,846	136	19
Redwillow	9,604	8,837	3,044		
Richardson	19,614	17,574	15,031	9,780	2,835
Rock[21]	2,809	3,083			
Saline	18,252	20,097	14,491	3,106	39
Sarpy	9,080	6,875	4,481	2,913	1,201
Saunders[7]	22,085	21,577	15,810	4,547	
Scotts Bluff[2]	2,552	1,888			
Seward	15,690	16,140	11,147	2,953	
Sheridan[22]	6,033	8,687			
Sherman	6,550	6,399	2,061		
Shorter[13]					117
Sioux[23]	2,055	2,452	699		
Stanton	6,959	4,619	1,813	636	
Taylor[13]				97	
Thayer	14,325	12,738	6,113		
Thomas[12]	628	517			
Thurston[24]	8,756	3,176	109	31	
Valley	7,339	7,092	2,324		
Washington	13,086	11,869	8,631	4,452	1,249
Wayne	9,862	6,169	813	182	
Webster	11,619	11,210	7,104	16	
Wheeler[11]	1,362	1,683	644		
York	18,205	17,279	11,170	604	
Unorganized territory[25]			2,913	235	1,765
Winnebago Indian reservation.[26]				31	

[1] Formed from unorganized territory in 1887; Arthur annexed to McPherson since 1890.
[2] Banner, Deuel, Kimball, and Scotts Bluff organized from parts of Cheyenne in 1888.
[3] Formed from unorganized territory in 1885.
[4] Organized from part of Dawes in 1886.
[5] Unorganized territory in 1890; formerly part of Dakota; given to Nebraska since 1880; organized as Boyd, March 20, 1891.
[6] Formed from unorganized territory in 1883; parts taken to form Keyapaha in 1884 and Rock in 1888.
[7] Calhoun annexed to Saunders in 1862.
[8] Formed from unorganized territory in 1883.
[9] Organized from part of Sioux in 1885; part taken to form Boxbutte in 1886.
[10] No records by which to account for its disappearance.
[11] Garfield organized from part of Wheeler in 1884.
[12] Formed from unorganized territory in 1887.
[13] Never had a legal existence.
[14] Formed from unorganized territory in 1889.
[15] Jones annexed to Jefferson in 1866.
[16] Perkins organized from part of Keith in 1887.
[17] Organized from part of Brown in 1884.
[18] Name changed from L'Eau qui Court in 1873.
[19] Madison and Platte reported together and credited to Platte in 1860.
[20] Population returned as for Pawnee Indian reservation.
[21] Organized from part of Brown in 1888.
[22] Organized from part of Sioux in 1885.
[23] Parts taken to form Dawes and Sheridan in 1885.
[24] Name changed from Blackbird in 1889.
[25] Taken to form Brown, Cherry, and Loup in 1883, Blaine and Logan in 1885, Arthur, Grant, McPherson, and Thomas in 1887, and Hooker in 1889.
[26] Now a part of Thurston county.

TABLE 3.—INCREASE IN POPULATION OF NEBRASKA BY COUNTIES: 1890 TO 1900.

COUNTIES.	INCREASE.		COUNTIES.	INCREASE.	
	Number.	Per cent.		Number.	Per cent.
The State	9,629	0.9	Howard	913	9.7
Adams	[1]5,463	[1]22.5	Jefferson	346	2.3
Antelope	945	9.1	Johnson	864	8.4
Arthur	[2]91	.....	Kearney	805	8.9
Banner	[1]1,321	[1]54.3	Keith	[1]605	[1]23.7
Blaine	[1]543	[1]47.4	Keyapaha	[1]844	[1]21.5
Boone	3,006	34.6	Kimball	[1]201	[1]21.0
Boxbutte	78	1.4	Knox	5,761	67.1
Boyd	6,637	955.0	Lancaster	[1]11,560	[1]15.1
Brown	[1]889	[1]20.4	Lincoln	975	9.3
Buffalo	[1]1,908	[1]8.6	Logan	[1]418	[1]30.3
Burt	1,971	17.8	Loup	[1]357	[1]21.5
Butler	249	1.6	McPherson	116	28.9
Cass	[1]2,750	[1]11.4	Madison	3,307	24.2
Cedar	5,439	77.4	Merrick	497	5.7
Chase	[1]2,248	[1]46.8	Nance	2,449	42.4
Cherry	113	1.8	Nemaha	2,022	15.6
Cheyenne	[1]123	[1]2.2	Nuckolls	997	8.7
Clay	[1]575	[1]3.5	Otoe	[1]3,115	[1]12.3
Colfax	758	7.3	Pawnee	1,430	13.8
Cuming	2,319	18.9	Perkins	[1]2,662	[1]61.0
Custer	[1]1,919	[1]8.9	Phelps	903	9.1
Dakota	900	16.7	Pierce	3,581	73.6
Dawes	[1]3,507	[1]36.1	Platte	2,310	15.0
Dawson	2,085	20.6	Polk	[1]275	[1]2.5
Deuel	[1]263	[1]9.1	Redwillow	767	8.7
Dixon	2,451	30.3	Richardson	2,040	11.6
Dodge	3,038	15.8	Rock	[1]274	[1]8.9
Douglas	[1]17,418	[1]11.0	Saline	[1]1,845	[1]9.2
Dundy	[1]1,578	[1]39.3	Sarpy	2,205	32.1
Fillmore	[1]935	[1]5.8	Saunders	508	2.4
Franklin	1,762	22.9	Scotts Bluff	664	35.2
Frontier	284	3.3	Seward	[1]450	[1]2.8
Furnas	2,533	25.7	Sheridan	[1]2,654	[1]30.6
Gage	[1]6,293	[1]17.3	Sherman	151	2.4
Garfield	468	28.2	Sioux	[1]397	[1]16.2
Gosper	485	10.1	Stanton	2,340	50.7
Grant	305	66.6	Thayer	1,587	12.5
Greeley	822	16.9	Thomas	111	21.5
Hall	693	4.2	Thurston	5,580	175.7
Hamilton	[1]766	[1]5.4	Valley	247	3.5
Harlan	1,212	14.9	Washington	1,217	10.3
Hayes	[1]1,245	[1]31.5	Wayne	3,693	59.9
Hitchcock	[1]1,390	[1]24.0	Webster	409	3.6
Holt	[1]1,448	[1]10.6	Wheeler	[1]321	[1]19.1
Hooker	6	1.4	York	926	5.4

[1] Decrease. [2] Decrease; county abolished.

The following territorial changes in the counties of Nebraska have been made since 1890: Boyd was organized from unorganized territory in 1891, although the population was returned in 1890, and Arthur was annexed to McPherson.

Of the 90 counties in the state 35 have decreased in population during the decade, but a few show large percentages of increase, namely, Boyd, 955.0 per cent; Thurston, 175.7 per cent; Cedar, 77.4 per cent; Pierce, 73.6 per cent; Knox, 67.1 per cent; Grant, 66.6 per cent; and Wayne, 59.9 per cent.

The counties showing a decrease in population are Adams, Banner, Blaine, Brown, Buffalo, Cass, Chase, Cheyenne, Clay, Custer, Dawes, Deuel, Douglas, Dundy, Fillmore, Gage, Hamilton, Hayes, Hitchcock, Holt, Keith, Keyapaha, Kimball, Lancaster, Logan, Loup, Otoe, Perkins, Polk, Rock, Saline, Seward, Sheridan, Sioux, and Wheeler.

Table 4 shows the population of Nebraska by minor civil divisions, so far as it was separately returned at the censuses of 1890 and 1900.

TABLE 4.—POPULATION OF NEBRASKA BY MINOR CIVIL DIVISIONS: 1890 AND 1900.

MINOR CIVIL DIVISIONS.	1900	1890	MINOR CIVIL DIVISIONS.	1900	1890
ADAMS COUNTY	18,840	24,303	ADAMS COUNTY—Continued.		
Ayr township, including part of Ayr village	715	792	Juniata township, including Juniata village	1,233	1,231
Ayr village (part of)	70	107	Juniata village	543	528
Total for Ayr village, in Ayr and Zero townships	141	173	Kenesaw township, including Kenesaw village	913	668
Blaine township	554	622	Kenesaw village	504	.....
Cottonwood township, including Holstein village	552	548	Little Blue township	503	517
Holstein village	267	118	Logan township	501	324
Denver township	1,360	756	Roseland township, including Roseland village	847	782
Hanover township	593	655	Roseland village	227	.....
Hastings city	7,188	13,584	Silver Lake township	550	518
Ward 1	2,552		Verona township	773	789
Ward 2	1,793		Wanda township	621	602
Ward 3	1,262		West Blue township	628	600
Ward 4	1,581		Zero township, including part of Ayr village	709	712
Highland township	600	603	Ayr village (part of)	71	66

TABLE 4.—POPULATION OF NEBRASKA BY MINOR CIVIL DIVISIONS: 1890 AND 1900—Continued.

MINOR CIVIL DIVISIONS.	1900	1890
ANTELOPE COUNTY	11,344	10,399
Bazile township	397	402
Blaine township	321	322
Burnett township, including part of Tilden village	555	471
Tilden village (part of)	150	.....
Total for Tilden village,[1] in Burnett township, Antelope county, and Jefferson precinct, Madison county.	533	.....
Cedar township	631	528
Clearwater township, including Clearwater village	562	519
Clearwater village	198	215
Crawford township	521	540
Custer township	231	272
Eden township	243	294
Elgin township	377	421
Ellsworth township	416	262
Elm township	341	265
Frenchtown township	415	410
Garfield township	399	342
Grant township	520	420
Lincoln township	275	235
Logan township, including Elgin village	946	512
Elgin village	451	.....
Neligh city[2]	1,135	1,209
Neligh township[2]	388	[3]376
Oakdale township, including Oakdale village	951	883
Oakdale village	585	630
Ord township	244	289
Royal township	314	255
Sherman township	296	267
Stanton township	235	273
Verdigris township	344	375
Willow township	287	257
BANNER COUNTY	1,114	[4]2,435
Banner precinct	37	285
Flowerfield precinct	111	118
Gabe Rock precinct[5]	237	167
Lone Pine precinct	189	160
Long Springs precinct[6]	234	388
Pumpkin Creek precinct	87	313
Wrights precinct[7]	219	318
BLAINE COUNTY	603	[8]1,146
Brewster precinct	120	374
Dunn precinct	69	117
Dunning precinct	216	220
Edith precinct[9]	42	77
Hawley precinct	80	149
Purdum precinct	67	153
BOONE COUNTY	11,689	8,683
Ashland precinct	416	291
Beaver precinct, including St. Edwards village	1,179	793
St. Edwards village	625	293
Bonanza precinct	455	364
Boone precinct[10]	538	479
Cedar precinct, including Cedar Rapids village	1,927	1,470
Cedar Rapids village	559	484
Dublin precinct	497	388
Manchester precinct,[10] including Albion village	1,882	1,485
Albion village	1,269	926
Midland precinct[10]	537	491
Oakland precinct, including Petersburg village	1,501	1,177
Petersburg village	478	.....
Plum Creek precinct	529	399
Roselma precinct	482	384
Shell Creek precinct	1,160	962
Weitzel precinct[10]	586	.....
BOXBUTTE COUNTY	5,572	5,494
Alliance precinct,[11] coextensive with Alliance city	2,535	.....
Alliance city	2,535	829
Ward 1 1,373		
Ward 2 1,162		
Boxbutte precinct	384	741
Boyd precinct[11]	165	.....
Dorsey precinct, including Hemingford village	498	706
Hemingford village	133	.....
Lake precinct[11]	774	1,566
Lawn precinct	254	588
Liberty precinct	130	249
Nonpareil precinct	230	407
Running Water precinct	145	423
Snake Creek precinct	111	246
Wright precinct	346	568

MINOR CIVIL DIVISIONS.	1900	1890
BOYD COUNTY[12]	7,332	695
Basin precinct, including Naper village	1,036	.....
Naper village	94	.....
Bristow precinct	741	.....
Bush precinct	800	.....
Butte precinct, including Butte village	1,322	.....
Butte village	350	.....
Gross precinct, including Gross village	772	.....
Gross village	325	.....
Lynch precinct, including Lynch village	960	.....
Lynch village	231	.....
McCully precinct	561	.....
Spencer precinct, including Spencer village	550	.....
Spencer village	135	.....
Turtle precinct	91	.....
Ware precinct	499	.....
BROWN COUNTY	3,470	[13]4,359
Ainsworth precinct, including Ainsworth village	1,268	1,499
Ainsworth village	605	733
Buffalo precinct	222	369
Chester precinct[14]	134	42
Fairfield precinct	142	99
Garfield precinct	52	275
Johnstown precinct	636	787
Lakeland precinct	226	159
Pine precinct, including Long Pine village	609	760
Long Pine village	486	562
Pine Glen precinct	181	229
BUFFALO COUNTY	20,254	22,162
Armada township, including Miller village	504	561
Miller village	194	.....
Beaver township	380	385
Cedar township	460	461
Center township	692	630
Cherry Creek township	344	374
Divide township	526	523
Elm Creek township, including Elm Creek village	725	789
Elm Creek village	301	357
Gardner township	577	648
Garfield township, including Ravenna village	1,174	958
Ravenna village	808	628
Gibbon township, including Gibbon village	1,159	1,185
Gibbon village	660	646
Grant township, including Amherst village	632	583
Amherst village	183	.....
Harrison township	273	309
Kearney township, coextensive with Kearney city	5,634	8,074
Kearney city:		
Ward 1 1,386		
Ward 2 1,473		
Ward 3 1,169		
Ward 4 1,606		
Logan township	305	311
Loup township, including Pleasanton village	569	571
Pleasanton village	103	.....
Odessa township	559	535
Platte township	289	204
Riverdale township	995	825
Rusco township	380	367
Sartoria township	347	421
Schneider township	565	603
Scott township	363	351
Sharon township	548	533
Shelton township, including Shelton village	1,321	1,159
Shelton village	861	706
Thornton township	522	426
Valley township	411	376
BURT COUNTY[15]	13,040	11,069
Arizona precinct	933	.....
Bell Creek precinct	786	.....
Craig precinct, including Craig village	1,595	.....
Craig village	462	290
Decatur precinct, including Decatur village	1,973	.....
Decatur village	800	593
Everett precinct, including Lyons village	1,385	.....
Lyons village	847	532
Kerl precinct	483	.....
Logan precinct	873	.....
Oakland precinct, including Oakland village	1,523	.....
Oakland village	1,008	807
Riverside precinct	367	.....
Silver Creek precinct	639	.....
Summit precinct	886	.....
Tekamah precinct, coextensive with Tekamah city	1,597	.....
Tekamah city	1,597	1,244

[1] Formerly Burnett.
[2] Neligh city, formerly in Neligh township, made independent since 1890.
[3] Exclusive of population of Neligh city.
[4] Includes population (686) of Freeport, Hull, and Loraine precincts.
[5] Hull precinct (population 278 in 1890) annexed since 1890.
[6] Loraine precinct (population 66 in 1890) annexed since 1890.
[7] Freeport precinct (population 342 in 1890) annexed since 1890.
[8] Includes population (56) of Rankin precinct.
[9] Rankin precinct annexed since 1890.
[10] Weitzel precinct organized from parts of Boone, Manchester, and Midland precincts since 1890.
[11] Alliance and Boyd precincts organized from parts of Lake precinct since 1890.
[12] Although this county was unorganized territory until March 20, 1891, its population was returned in 1890.
[13] Includes population (140) of Burley and Calamus precincts.
[14] Burley and Calamus precincts annexed since 1890.
[15] Comparison with population for 1890 can not be made; county redistricted since 1890.

TABLE 4.—POPULATION OF NEBRASKA BY MINOR CIVIL DIVISIONS: 1890 AND 1900—Continued.

MINOR CIVIL DIVISIONS.		1900	1890
BUTLER COUNTY		15,703	15,454
Alexis township		550	581
Bone Creek township		797	781
Center township		680	696
David City township, coextensive with David City		1,845	2,028
David City:			
Ward 1	634		
Ward 2	591		
Ward 3	620		
Franklin township		858	826
Linwood township		889	943
Oak Creek township, including Brainard village		1,095	951
Brainard village		384	306
Olive township		607	575
Platte township, including Linwood village		607	580
Linwood village		317	309
Plum Creek township		536	470
Read township		891	804
Reading township, including Rising City village		1,186	1,314
Rising City village		499	610
Richardson township		637	305
Savannah township, including Bellwood village		860	933
Bellwood village		410	413
Skull Creek township, including Bruno village		1,010	872
Bruno village		191	.....
Summit township		550	635
Ulysses township, including Ulysses village		1,123	1,233
Ulysses village		563	621
Union township		982	927
CASS COUNTY		21,330	24,080
Avoca precinct,[1] including Avoca village		796	892
Avoca village		255	166
Center precinct		795	823
Eight Mile Grove precinct		800	958
Elmwood precinct		975	949
Greenwood precinct		834	772
Liberty precinct,[1] including Union village		1,082	1,502
Union village		282	.....
Louisville precinct, including Louisville village		1,146	1,043
Louisville village		738	653
Mt. Pleasant precinct		684	686
Nehawka precinct[1]		814	.....
Plattsmouth city		4,964	8,392
Ward 1	763		
Ward 2	1,279		
Ward 3	1,329		
Ward 4	943		
Ward 5	650		
Plattsmouth precinct		1,159	1,069
Rock Bluffs precinct		1,317	1,168
Salt Creek precinct, including Greenwood village		1,004	1,034
Greenwood village		516	495
Southbend precinct, including Southbend village		620	598
Southbend village		141	132
Stove Creek precinct, including Elmwood village		1,299	1,120
Elmwood village		544	303
Tipton precinct, including Eagle village		1,088	901
Eagle village		297	.....
Weeping Water city[2]		1,156	1,350
Weeping Water precinct[2]		797	[3] 823
CEDAR COUNTY		12,467	7,028
Precinct 1		457	490
Precinct 2, including St. Helena village		724	690
St Helena village		151	189
Precinct 3		298	41
Precinct 4		288	282
Precinct 5		468	[4] 710
Precinct 6[5]		309	
Precinct 7		618	308
Precinct 8		487	384
Precinct 9[6]		496	323
Precinct 10, including Coleridge village		937	612
Coleridge village		471	315
Precinct 11		421	315
Precinct 12, including Hartington city		1,315	834
Hartington city		971	.....
Precinct 13		423	518
Precinct 14, including Belden village		641	174
Belden village		197	.....
Precinct 15, including Randolph village		1,436	582
Randolph village		850	374
Precinct 16		390	208
Precinct 17[7]		526	300
Precinct 18, including Laurel village		1,050	257
Laurel village		514	.....
Precinct 19[7]		400	.....
Precinct 20[6]		433	.....
Precinct 21[5]		350	.....

[1] Nehawka precinct organized from parts of Avoca and Liberty precincts since 1890.
[2] Weeping Water city, formerly in Weeping Water precinct, made independent since 1890.
[3] Exclusive of population of Weeping Water city.
[4] Not separately returned in 1890.
[5] Precinct 21 organized from part of precinct 6 since 1890.
[6] Precinct 20 organized from part of precinct 9 since 1890.
[7] Precinct 19 organized from part of precinct 17 since 1890.
[8] Pearl precinct organized from part of Imperial precinct since 1890.

MINOR CIVIL DIVISIONS.	1900	1890
CHASE COUNTY	2,559	4,807
Bussell precinct	256	417
Canby precinct	157	359
Champion precinct	259	537
Chase precinct	121	171
Enterprise precinct	97	325
Fisher precinct, including Wauneta village	343	391
Wauneta village	181	.....
Imperial precinct,[8] including Imperial town	468	722
Imperial town	258	159
Jamestown precinct	57	213
Lamar precinct	121	328
Lincoln precinct	95	131
Logan precinct	72	191
Macedonia precinct	196	448
Pearl precinct[8]	85	.....
Pioneer precinct	104	259
Valley precinct	128	315
CHERRY COUNTY[9]	6,541	6,428
Barley precinct	197	.....
Boiling Springs precinct	291	.....
Buffalo Lake precinct	182	.....
Cleveland precinct	199	.....
Dewey Lake precinct	159	.....
Eli precinct	208	.....
Enlow precinct	133	.....
Georgia precinct	115	.....
German precinct	125	.....
Gillespie precinct	97	.....
Irvin precinct	167	.....
Kennedy precinct	242	.....
Kewanee precinct	150	.....
Lavaca precinct	249	.....
Loup precinct	241	.....
Mather Lake precinct	103	.....
Merriman precinct	437	.....
Minnechaduza precinct	275	.....
Nenzel precinct	152	.....
Pleasant Hill precinct	217	.....
Schlagle precinct	164	.....
Sharps Ranch precinct	105	.....
Sparks precinct	250	.....
Steen precinct	180	.....
Table precinct	178	.....
Valentine precinct, including Valentine village	1,151	.....
Valentine village	811	.....
Wood Lake precinct	574	.....
CHEYENNE COUNTY	5,570	[10] 5,693
Bayard precinct	579	261
Bronson precinct	151	242
Camp Clarke precinct[11]	545	217
Colton precinct	307	366
Courthouse Rock precinct	200	326
Davison precinct	118	240
Eagle precinct	79	208
Gilchrist precinct	197	153
Haynes precinct	52	108
King precinct[11]	111	.....
Lodgepole precinct	526	670
Potter precinct[12]	201	430
Redington precinct	300	551
Sidney precinct,[13] including Sidney town	1,741	1,365
Sidney town	1,001	.....
Trognits precinct[12]	99	.....
Union Valley precinct	274	245
Wier and Lisco precinct[14]	90	112
CLAY COUNTY	15,735	16,310
Edgar precinct, including Edgar city	1,572	1,678
Edgar city	1,040	1,105
Eldorado precinct	688	740
Fairfield precinct, including part of Fairfield city	1,926	1,903
Fairfield city (part of)	1,162	.....
Total for Fairfield city,[15] in Fairfield and Lone Tree precincts.	1,203	.....
Glenville precinct, including Glenville village	810	772
Glenville village	246	.....
Harvard precinct, including Harvard city	1,502	1,736
Harvard city	849	1,076
Inland precinct	726	690
Leicester precinct	701	698
Lewis precinct	735	818
Logan precinct	722	707

[9] Comparison with population for 1890 can not be made; information as to changes in minor civil divisions incomplete.
[10] Includes population (199) of Garman precinct, annexed to Sidney precinct since 1890.
[11] King precinct organized from part of Camp Clarke precinct since 1890.
[12] Trognits precinct organized from part of Potter precinct since 1890.
[13] Garman precinct annexed since 1890.
[14] Lisco and Wier precincts consolidated since 1890.
[15] In 1890 in Fairfield precinct only.

TABLE 4.—POPULATION OF NEBRASKA BY MINOR CIVIL DIVISIONS: 1890 AND 1900—Continued.

MINOR CIVIL DIVISIONS.	1900	1890
CLAY COUNTY—Continued.		
Lone Tree precinct, including parts of Clay Center village and Fairfield city.	1,156	1,075
Clay Center village (part of)	480	343
Total for Clay Center village,[1] in Lone Tree, Lynn, and Marshall precincts.	590	390
Fairfield city (part of)	41	.....
Lynn precinct, including part of Clay Center village	808	787
Clay Center village (part of)	95	47
Marshall precinct, including part of Clay Center village	495	596
Clay Center village (part of)	15	.....
School Creek precinct, including part of Sutton city	708	841
Sutton city (part of)	67	83
Total for Sutton city, in School Creek and Sutton precincts.	1,365	1,541
Sheridan precinct	528	515
Spring Ranch precinct	641	652
Sutton precinct, including part of Sutton city	2,017	2,102
Sutton city (part of)	1,298	1,458
COLFAX COUNTY	11,211	10,453
Adams precinct, including Clarkson village	1,114	823
Clarkson village	344	147
Colfax precinct[2]	488	903
Grant precinct	587	631
Lincoln precinct, including Howell village	1,455	1,152
Howell village	515	197
Maple Creek precinct	706	761
Midland precinct	753	808
Richland precinct	529	520
Rogers precinct,[2] including Rogers village	399	.....
Rogers village	124	.....
Schuyler precinct, including Schuyler city	2,656	2,624
Schuyler city	2,157	2,160
Ward 1	827	
Ward 2	698	
Ward 3	632	
Shell Creek precinct	604	619
Stanton precinct, including Leigh village	1,178	897
Leigh village	439	249
Wilson precinct	742	715
CUMING COUNTY	14,584	12,265
Bancroft township, including Bancroft village	1,371	817
Bancroft village	733	344
Beemer township, including Beemer village	1,021	794
Beemer village	455	350
Bismarck township	574	415
Blaine township	650	548
Cleveland township	734	804
Cuming township	729	747
Elkhorn township	697	665
Garfield township	690	681
Grant township	569	537
Lincoln township	695	398
Logan township	658	526
Monterey township	741	663
Neligh township	788	697
St. Charles township	516	523
Sherman township	766	598
West Point city	1,890	1,842
Wisner township, including Wisner village	1,495	1,010
Wisner village	963	610
CUSTER COUNTY	19,758	21,677
Algernon township, including Mason City village	1,226	1,328
Mason City village	241	.....
Ansley township, including Ansley village	937	750
Ansley village	468	.....
Arnold township	645	866
Berwyn township	752	930
Broken Bow township, including Broken Bow city	2,433	2,619
Broken Bow city	1,375	1,647
Cliff township	566	656
Custer township	879	927
Delight township, including Callaway town	869	752
Callaway town	406	234
Douglas Grove township	815	766
Elk Creek township	884	932
Elim township	531	573
Garfield township	456	519
Grant township[3]	440	830
Hayes township	159	238
Kilfoil township, including Merna village	874	1,251
Merna village	141	.....

[1] In 1890 in Lone Tree and Lynn precincts only.
[2] Rogers precinct organized from part of Colfax precinct since 1890.
[3] Wayne township organized from part of Grant township since 1890.
[4] Covington village (population 364 in 1890) annexed since 1890.
[5] Includes population (320) of Antrim and Lone Tree precincts; Antrim annexed to Crawford precinct and Lone Tree taken to form part of Trunk Butte precinct since 1890.
[6] Highland precinct organized from part of Antelope precinct (given as Antelope Springs in 1890) since 1890.

MINOR CIVIL DIVISIONS.	1900	1890
CUSTER COUNTY—Continued.		
Lillian township	620	726
Loup township	865	947
Myrtle township	603	741
Sargent township, including Sargent village	1,370	1,365
Sargent village	250	.....
Triumph township	393	362
Victoria township, including Anselmo village	730	1,103
Anselmo village	145	.....
Wayne township[3]	469	.....
Westerville township	714	919
West Union township	699	730
Wood River township	829	847
DAKOTA COUNTY	6,286	5,386
Covington precinct, including South Sioux City	1,292	1,028
South Sioux City[4]	889	603
Dakota precinct, including Dakota City village	1,048	1,077
Dakota City village	521	.....
Emerson precinct, including part of Emerson village	664	434
Emerson village (part of)	153	.....
Total for Emerson village, in Emerson precinct, Dakota county, and Emerson township, Dixon county.	617	.....
Hubbard precinct, including Hubbard village	545	385
Hubbard village	90	.....
Omadi precinct, including Homer village	1,157	1,028
Homer village	341	251
Pigeon Creek precinct	358	359
St. Johns precinct, including Jackson village	794	676
Jackson village	339	308
Summit precinct	428	399
DAWES COUNTY	6,215	[5]9,722
Antelope precinct[6]	163	748
Bordeaux precinct	159	359
Chadron precinct, including Chadron city	1,977	2,309
Chadron city	1,665	1,867
Ward 1	725	
Ward 2	318	
Ward 3	622	
Craig precinct	114	321
Crawford precinct,[7] including Crawford village	1,574	1,853
Crawford village	731	571
Dry Creek precinct	161	493
Evergreen precinct	371	594
Highland precinct[6]	205	.....
Hunter precinct	145	218
Leonard precinct	217	362
Old '49 precinct	213	480
Orange precinct	122	306
Table precinct	205	358
Trunk Butte precinct[8]	231	.....
Whitney precinct[8]	222	852
Willow Creek precinct	136	154
DAWSON COUNTY	12,214	10,129
Antelope precinct	389	301
Blaine precinct	426	365
Buffalo precinct	191	210
Coyote precinct	659	579
Cozad precinct,[9] including Cozad town	876	1,095
Cozad town	739	542
Fairview precinct	270	222
German precinct[10]	472	.....
Gillan precinct[9]	573	.....
Gothenburg precinct,[10] including Gothenburg village	948	1,053
Gothenburg village	819	535
Grant precinct[11]	554	.....
Hillside precinct	264	262
Holmes precinct	238	182
Kennebec precinct, including Eddyville village	400	380
Eddyville village	101	.....
Keystone precinct, including Farnam village	467	207
Farnam village	218	.....
Lexington precinct,[11] including Lexington city	1,974	2,176
Lexington city	1,343	1,392
Lincoln precinct[12]	317	([13])
Logan precinct	378	367
Overton precinct, including Overton village	713	675
Overton village	255	.....
Platte precinct	271	223
Ringgold precinct	479	428
Willow Island precinct	504	471
Wood River precinct,[12] including Sumner village	851	943
Sumner village	210	.....

[7] Antrim precinct (population 116 in 1890) annexed since 1890.
[8] Trunk Butte precinct organized from Lone Tree precinct and part of Whitney precinct since 1890.
[9] Gillan precinct organized from part of Cozad precinct since 1890.
[10] German precinct organized from part of Gothenburg precinct since 1890.
[11] Grant precinct organized from part of Lexington precinct since 1890.
[12] Lincoln precinct (formerly Weaver) organized from part of Wood River precinct prior to 1890.
[13] Not separately returned in 1890.

TABLE 4.—POPULATION OF NEBRASKA BY MINOR CIVIL DIVISIONS: 1890 AND 1900—Continued.

MINOR CIVIL DIVISIONS.	1900	1890
DEUEL COUNTY	2,630	[1] 2,893
Alkali precinct	198	96
Big Springs precinct	326	244
Blue Creek precinct	288	269
Chappell precinct	317	521
Green precinct	145	(1)
Lisco precinct	108	51
Lost Creek precinct	487	279
Park precinct	158	309
Pioneer precinct	105	98
Rush Creek precinct	89	(1)
Sughrue precinct	172	331
Swan precinct	237	265
DIXON COUNTY	10,535	8,084
Clark township	383	237
Concord township, including Dixon village	776	433
Dixon village	157	.....
Daily township	481	340
Emerson township, including part of Emerson village	899	571
Emerson village (part of)	464	234
[For total see Emerson precinct, Dakota county.]		
Galena township	567	545
Hooker township	739	663
Ionia township	394	321
Logan township	615	576
Newcastle township, including Newcastle village	644	306
Newcastle village	331	.....
Otter Creek township	449	349
Ponca township	740	663
Ponca City township, coextensive with Ponca city	1,043	1,009
Silver Creek township	586	480
Springbank township, including Allen village	915	649
Allen village	236	.....
Wakefield township, including Wakefield village	1,304	942
Wakefield village	755	.....
DODGE COUNTY	22,298	19,260
Cotterell township	1,194	701
Cuming township, including Scribner village	1,514	1,379
Scribner village	827	664
Elkhorn township	513	412
Everett township	612	680
Fremont city	7,241	6,747
Ward 1	2,294	
Ward 2	1,406	
Ward 3	1,827	
Ward 4	1,714	
Hooper township, including Hooper village	1,439	1,239
Hooper village	840	670
Logan township	621	673
Maple township	1,409	778
Nickerson township	717	633
North Bend city	1,010	897
Pebble township, including Snyder village	973	871
Snyder village	229	.....
Platte township	1,358	741
Pleasant Valley township	734	815
Ridgeley township	847	807
Union township	723	660
Webster township, including Dodge village	1,393	1,227
Dodge village	554	338
DOUGLAS COUNTY	140,590	158,008
Chicago precinct, including Elkhorn village	1,103	1,075
Elkhorn village	299	325
Clontarf precinct	140	(2)
Douglas precinct	859	477
East Omaha precinct	334	(2)
Elkhorn precinct	726	610
Florence precinct, including Florence village	1,148	1,357
Florence village	688	.....
Jefferson precinct, including Bennington town	963	801
Bennington town	229	.....
McArdle precinct	758	693
Millard precinct, including Millard village	841	798
Millard village	323	328
Omaha city	102,555	140,452
Ward 1	10,124	
Ward 2	14,839	
Ward 3	11,682	
Ward 4	10,717	
Ward 5	8,997	
Ward 6	16,984	
Ward 7	9,492	
Ward 8	11,065	
Ward 9	8,655	
South Omaha city	26,001	8,062
Ward 1	10,572	
Ward 2	8,238	
Ward 3	5,275	
Ward 4	1,916	
DOUGLAS COUNTY—Continued.		
Union precinct	933	841
Valley precinct,[3] including Valley town	1,342	943
Valley town	534	378
Waterloo precinct, including Waterloo village	1,086	850
Waterloo village	345	272
West Omaha precinct, including Benson and Dundee villages.	1,801	1,049
Benson village	510	.....
Dundee village	400	.....
DUNDY COUNTY	2,434	4,012
Allston precinct[4]	87	215
Benkelman precinct, including Benkelman village	491	749
Benkelman village	296	357
Blaine precinct[5]	80	.....
Calvert precinct	162	235
Haigler precinct[6]	323	424
Harrison precinct[7]	61	232
Hoover precinct	59	141
Indian Creek precinct	125	185
Lutz precinct[7]	188	448
Max precinct	255	357
Muddy precinct	62	174
Ough precinct	123	289
Parks precinct[6]	128	216
Precinct 3-36[8]	137	152
Thayer precinct[9]	27	.....
Union precinct	126	195
FILLMORE COUNTY	15,087	16,022
Belle Prairie township, including Strang village	872	955
Strang village	234	269
Bennett township	607	628
Bryant township, including Shickley village	1,071	1,073
Shickley village	372	307
Chelsea township	681	786
Exeter township, including Exeter village	1,319	1,466
Exeter village	673	754
Fairmont township, including Fairmont city	1,510	1,729
Fairmont city	784	1,029
Franklin township, including Ohiowa village	1,012	1,111
Ohiowa village	319	369
Geneva township, including ward 3, and parts of wards 1 and 2 of Geneva city.	2,155	2,217
Geneva city (part of)	1,459	.....
Total for Geneva city,[10] in Geneva and Madison townships.	1,534	1,580
Ward 1	644	
Ward 2	499	
Ward 3	391	
Glengary township, including Milligan village	940	887
Milligan village	283	184
Grafton township, including Grafton village	907	1,008
Grafton village	287	.....
Hamilton township	692	623
Liberty township	716	789
Madison township, including parts of wards 1 and 2 of Geneva city.	795	749
Geneva city (part of)	75	.....
Momence township	644	717
Stanton township	614	623
West Blue township	552	661
FRANKLIN COUNTY	9,455	7,693
Antelope township, including Upland village	676	493
Upland village	281	.....
Ash Grove township	373	354
Bloomington township, including Bloomington village and part of Franklin village.	1,424	1,217
Bloomington village	488	464
Franklin village (part of)	568	419
Total for Franklin village, in Bloomington and Marion townships.	756	556
Buffalo township	368	223
Farmers township	429	414
Franklin township	303	212
Grant township, including part of Riverton village	543	495
Riverton village (part of)	148	205
Total for Riverton village, in Grant and Washington townships.	327	389
Lincoln township	528	498
Logan township	418	342
Macon township	481	398
Marion township, including part of Franklin village	574	465
Franklin village (part of)	188	137
North Franklin township, including Campbell village	916	699
Campbell village	368	.....
Oak Grove township	478	388
Salem township, including Hildreth village	736	596
Hildreth village	249	141
Turkey Creek township	602	403
Washington township, including part of Riverton village.	606	496
Riverton village (part of)	179	184

[1] Green and Rush Creek precincts (population 430) not separately returned in 1890.
[2] Not separately returned in 1890.
[3] Formerly Platte Valley.
[4] Parts taken to form parts of Blaine and Thayer precincts since 1890.
[5] Organized from parts of Allston, Haigler, and Parks precincts since 1890.
[6] Part taken to form part of Blaine precinct since 1890.
[7] Part taken to form part of Thayer precinct since 1890.
[8] Given as precinct B 36 in 1890.
[9] Organized from parts of Allston, Harrison, and Lutz precincts since 1890.
[10] In 1890 in Geneva township only.

TABLE 4.—POPULATION OF NEBRASKA BY MINOR CIVIL DIVISIONS: 1890 AND 1900—Continued.

MINOR CIVIL DIVISIONS.	1900	1890
FRONTIER COUNTY	8,781	8,497
Allen precinct[1]	230	.....
Clearwater precinct[2]	296	.....
Curtis precinct, including Curtis village	766	706
Curtis village	435	378
Earl precinct[3]	370	487
Fairview precinct, including Eustis village	570	430
Eustis village	232	145
Garfield precinct[4]	296	.....
Grant precinct[4]	377	647
Harrison precinct[5]	304	.....
Howell precinct[6]	331	.....
Knowles precinct[5]	330	605
Laird precinct	600	503
Laws precinct[7]	211	336
Lincoln precinct[1]	223	253
Logan precinct[2]	367	384
Lower Medicine precinct	315	350
Moorefield precinct	457	443
Muddy precinct	357	690
North Star precinct	259	282
Osborn precinct[8]	240	665
Plum Creek precinct	238	170
Russell precinct[6]	274	539
Sheridan precinct	261	233
Sherman precinct[9]	249	.....
Stockville precinct,[9] including Stockville village	555	774
Stockville village	269	227
Weaver precinct[7]	126	.....
Zimmer precinct[8]	179	.....
FURNAS COUNTY	12,373	9,840
Arapahoe precinct, including Arapahoe town	1,301	1,109
Arapahoe town	701	734
Beaver precinct, including Beaver town	1,332	1,110
Beaver town	911	763
Burtons Bend precinct	692	234
Edison precinct	477	306
Eureka precinct	415	345
Lincoln precinct	488	411
Logan precinct[10]	313	.....
Lynden precinct	520	648
Maple Creek precinct	520	436
Medicine Creek precinct,[10] including Cambridge village	1,331	994
Cambridge village	840	510
New Era precinct	474	310
Oxford precinct,[11] including part of Oxford village	974	713
Oxford village (part of)	576	.....
Total for Oxford village,[12] in Oxford precinct, Furnas county, and Emerson township, Harlan county.	787	428
Richmond precinct	480	535
Rockton precinct	457	435
Sherman precinct	361	237
Spring Green precinct	392	373
Union precinct	414	366
Vincent precinct	417	351
Weaver precinct	336	290
Wilsonville precinct,[10] including Wilsonville town	679	637
Wilsonville town	296	.....
GAGE COUNTY	30,051	36,344
Adams township, including Adams village	1,026	829
Adams village	417	.....
Barneston township, including Barneston village	991	939
Barneston village	250	.....
Beatrice township, coextensive with Beatrice city	7,875	13,836
Beatrice city:		
Ward 1	1,281	
Ward 2	1,541	
Ward 3	1,507	
Ward 4	2,497	
Ward 5	348	
Ward 6	701	
Blakely township	666	774
Blue Springs township, including Blue Springs village	1,128	1,321
Blue Springs village	786	963
Clatonia township	747	798
Elm township	579	620
Filley township, including Filley village	855	911
Filley village	248	301
Glenwood township, including part of Odell village	905	1,033
Odell village (part of)	111	.....
Total for Odell village,[13] in Glenwood and Paddock townships.	359	.....
Grant township	660	693
Hanover township	637	641

[1] Allen precinct organized from part of Lincoln precinct (formerly North Lincoln) since 1890.
[2] Clearwater precinct organized from part of Logan precinct since 1890.
[3] Formerly West Muddy.
[4] Garfield precinct organized from part of Grant precinct since 1890.
[5] Harrison precinct organized from part of Knowles precinct since 1890.
[6] Howell precinct organized from part of Russell precinct since 1890.
[7] Weaver precinct organized from part of Laws precinct since 1890.
[8] Zimmer precinct organized from part of Osborn precinct since 1890.
[9] Sherman precinct organized from part of Stockville precinct since 1890.
[10] Logan precinct organized from parts of Medicine Creek and Wilsonville precincts since 1890.

MINOR CIVIL DIVISIONS.	1900	1890
GAGE COUNTY—Continued.		
Highland township, including Cortland village	1,143	1,322
Cortland village	390	509
Holt township	693	704
Hooker township	538	474
Island Grove township	733	758
Liberty township, including Liberty village	1,208	1,195
Liberty village	450	469
Lincoln township	588	518
Logan township	673	670
Midland township	920	889
Nemaha township	632	615
Paddock township, including part of Odell village	971	1,103
Odell village (part of)	248	.....
Riverside township	571	628
Rockford township	1,003	947
Sherman township	715	580
Sicily township	676	787
Wymore township, including Wymore city	2,918	2,759
Wymore city	2,626	2,420
Ward 1	1,502	
Ward 2	1,124	
GARFIELD COUNTY	2,127	1,659
Calamus precinct	175	113
Dry Cedar precinct	242	191
Erina precinct[14]	94	113
Highland precinct[14]	245	80
Midvale precinct	363	268
Rockford precinct, including Burwell town	739	647
Burwell town	460	378
Willow Springs precinct	269	247
GOSPER COUNTY	5,301	4,816
Brace precinct	352	469
East Muddy precinct	495	448
Elk Creek precinct	451	426
Elwood precinct, including Elwood village	1,204	895
Elwood village	377	373
Harrison precinct	569	429
Highland precinct	529	312
Lincoln precinct	375	379
Robb precinct	348	321
Turkey Creek precinct	340	343
Union precinct	407	344
West Muddy precinct	431	450
GRANT COUNTY	763	[15] 458
Collins precinct	119	([16])
Hyannis precinct[17]	444	221
Whitman precinct	200	([16])
GREELEY COUNTY	5,691	4,869
Brayton precinct	354	375
Cedar precinct[18]	226	170
Center precinct, including Greeley Center town	931	843
Greeley Center town	552	492
Clear Creek precinct	71	49
Fish Creek precinct	315	287
Freeman Valley precinct	230	[19] 461
Leo Valley precinct	382	
Logan precinct	394	265
Mt. Pleasant precinct	167	160
O'Connor precinct	438	437
Parnell precinct	174	163
Scotia precinct, including Scotia town	682	809
Scotia town	267	418
Spalding precinct, including Spalding village	571	356
Spalding village	148	.....
Spring Creek precinct	431	222
Wallace Creek precinct	325	272
HALL COUNTY	17,206	16,513
Alda township	566	477
Cameron township	649	632
Center township	668	593
Doniphan township, including part of Doniphan village	1,171	1,283
Doniphan village (part of)	433	.....
Total for Doniphan village,[20] in Doniphan and Martin townships.	473	437

[11] Given as Dexter in 1890.
[12] In 1890 in Oxford precinct, Furnas county, only.
[13] In 1890 in Glenwood township only.
[14] Part of Erina precinct annexed to Highland precinct since 1890.
[15] Includes population (237) of Ashby, Collins, and Whitman precincts.
[16] Collins and Whitman precincts (population 211) not separately returned in 1890.
[17] Ashby precinct (population 26 in 1890) annexed since 1890.
[18] Given as Cedar Valley in 1890.
[19] Not separately returned in 1890.
[20] In 1890 in Doniphan township only.

TABLE 4.—POPULATION OF NEBRASKA BY MINOR CIVIL DIVISIONS: 1890 AND 1900—Continued.

MINOR CIVIL DIVISIONS.		1900	1890
HALL COUNTY—Continued.			
Grand Island city		7,554	7,536
Ward 1	1,876		
Ward 2	2,475		
Ward 3	1,248		
Ward 4	1,955		
Harrison township		586	571
Jackson township		805	867
Lake township		440	424
Martin township, including part of Doniphan village		422	350
Doniphan village (part of)		40	.....
Mayfield township		441	489
Prairie Creek township		409	377
South Loup township, including Cairo village		619	400
Cairo village		224	.....
South Platte township		558	623
Washington township		1,048	725
Wood River township, including Wood River village		1,270	1,166
Wood River village		589	481
HAMILTON COUNTY		13,330	14,096
Aurora precinct[1]		674	[2]2,584
Beaver precinct		784	935
Bluff precinct		619	595
Cedar Valley precinct		133	135
City precinct,[1] coextensive with Aurora city		1,921	.....
Aurora city		1,921	1,862
Ward 1	619		
Ward 2	718		
Ward 3	584		
Deep Well precinct		631	654
Farmers Valley precinct		664	759
Grant precinct		746	878
Hamilton precinct		673	710
Monroe precinct		801	856
Orville precinct, including Stockham village		755	832
Stockham village		169	211
Otis precinct		750	772
Phillips precinct, including Phillips village		590	537
Phillips village		186	.....
Scoville precinct		642	698
South Platte precinct, including Marquette village		929	1,029
Marquette village		210	261
Union precinct, including Huntington village		943	937
Huntington village[3]		282	195
Valley precinct, including Hampton village		1,075	1,185
Hampton village		367	430
HARLAN COUNTY		9,370	8,158
Albany township		376	354
Alma township, including Alma city		1,366	1,279
Alma city		923	905
Antelope township, including part of Ragan village		701	603
Ragan village (part of)		192	.....
Total for Ragan village, in Antelope and Scandinavia townships.		208	.....
Eldorado township[4]		462	393
Emerson township, including part of Oxford village		636	443
Oxford village (part of)		211	.....
[For total see Oxford precinct, Furnas county.]			
Fairfield township		368	309
Mullally township		383	356
Orleans township, including Orleans city		1,120	1,149
Orleans city		656	812
Prairie Dog township		411	393
Republican township, including Republican village		860	750
Republican village		386	428
Rubin township		379	335
Sappa township		649	417
Scandinavia township, including part of Ragan village		408	318
Ragan village (part of)		16	.....
Spring Grove township		396	352
Turkey Creek township		385	358
Washington township		470	349
HAYES COUNTY		2,708	3,953
Antelope precinct		113	226
Blackwood precinct		147	282
Carrico precinct		87	264
Concord precinct		124	(5)
Deerfield precinct		102	199
Estell precinct		138	201
Fairfield precinct		136	165

[1] City precinct organized from part of Aurora precinct since 1890.
[2] Includes population of Aurora city.
[3] Given as Bromfield in 1890.
[4] Formerly Lewisburg.
[5] Not separately returned in 1890.
[6] Given in 1890 as in Hopewell precinct, Hayes county, and Palisade precinct, Hitchcock county; that part in Hopewell precinct, Hayes county, not within corporate limits.

MINOR CIVIL DIVISIONS.		1900	1890
HAYES COUNTY—Continued.			
Frenchman precinct		92	178
Galena precinct		82	177
Germanville precinct		123	152
Government precinct		142	141
Harrison precinct		104	121
Hayes Center precinct		218	333
Highland precinct		150	248
High Ridge precinct		123	104
Hopewell precinct		173	279
Logan precinct		168	243
Swan Lake precinct		136	207
Thornburg precinct		226	281
Valley precinct		124	152
HITCHCOCK COUNTY		4,409	5,799
Beverly precinct		164	246
Blackwood precinct		266	289
Cornell precinct		217	287
Culbertson precinct, including Culbertson village		645	654
Culbertson village		422	460
Driftwood precinct		134	131
Eden precinct		182	224
Freedom precinct		155	291
Grant precinct		145	212
Logan precinct		133	243
Palisade precinct, including Palisade village		321	365
Palisade village[6]		176	102
Pleasant Hill precinct		178	241
Pleasant View precinct[7]		143	.....
Ridnour precinct, including part of Trenton village		223	323
Trenton village (part of)		91	75
Total for Trenton village, in Ridnour and Trenton precincts.		329	267
Riverside precinct		232	228
Starkey precinct		123	232
Stratton precinct,[7] including Stratton village		334	583
Stratton village		225	326
Trenton precinct,[7] including part of Trenton village		469	601
Trenton village (part of)		238	192
Union precinct		126	211
Upper Driftwood precinct		119	221
Webster precinct		100	217
HOLT COUNTY		12,224	[8]13,672
Atkinson township, including Atkinson town		916	(9)
Atkinson town		595	701
Chambers township		482	414
Cleveland township[10]		227	330
Conley township		216	360
Deloit township		345	391
Dustin township[10]		152	228
Emmet township		218	269
Ewing township, including Ewing village		801	810
Ewing village		275	348
Fairview township[11]		155	381
Francis township		267	175
Grattan township		653	795
Green Valley township		309	294
Inman township		564	558
Iowa township		260	281
Lake township		253	238
McClure township		173	143
O'Neill city		1,107	1,226
Paddock township		479	526
Pleasant View township		192	184
Rock Falls township		218	370
Sand Creek township		211	406
Saratoga township		245	456
Scott township		241	312
Shamrock township[11]		127	.....
Sheridan township		349	(9)
Shields township		449	456
Steel Creek township		307	374
Stuart township, including Stuart village		1,194	1,015
Stuart village		382	245
Swan township		120	124
Verdigris township		616	425
Willowdale township		167	175
Wyoming township		211	185
HOOKER COUNTY		432	426
Abbey precinct		86	33
Mullen precinct		288	295
Valley precinct		58	98

[7] Pleasant View precinct organized from parts of Stratton and Trenton precincts since 1890.
[8] Includes population (1,771) of Atkinson, Sheridan, and Turtle Creek townships.
[9] Atkinson and Sheridan townships (population 1,521) not separately returned in 1890.
[10] Turtle Creek township annexed to Cleveland and Dustin townships since 1890.
[11] Shamrock township organized from part of Fairview township since 1890.

TABLE 4.—POPULATION OF NEBRASKA BY MINOR CIVIL DIVISIONS: 1890 AND 1900—Continued.

MINOR CIVIL DIVISIONS.	1900	1890
HOWARD COUNTY	10,343	9,430
Cleveland precinct	320	243
Cotesfield precinct, including Elba village	790	760
Elba village	257	.....
Dannebrog precinct, including Dannebrog village	877	852
Dannebrog village	301	280
Dannevirke precinct	654	[1] 934
Fairdale precinct	375	
Gage Valley precinct	506	412
Kelso precinct	1,063	1,088
Logan precinct	568	420
Loup Fork precinct, including Howard City village	783	743
Howard City village	183	150
St. Libory precinct	793	697
St. Paul precinct, including St. Paul city	2,207	2,140
St. Paul city	1,475	1,263
Spring Creek precinct	668	441
Warsaw precinct, including Farwell village	744	700
Farwell village	130	.....
JEFFERSON COUNTY	15,196	14,850
Antelope precinct	493	561
Buckley precinct, including Reynolds village	953	996
Reynolds village	260	271
Cub Creek precinct, including Jansen village	1,150	1,100
Jansen village	271	.....
Endicott precinct, including Endicott village	717	847
Endicott village	234	256
Eureka precinct, including Daykin village	861	806
Daykin village	189	.....
Fairbury precinct, including Fairbury city	3,715	3,368
Fairbury city	3,140	2,630
North ward	1,852	
South ward	1,288	
Gibson precinct	602	617
Jefferson precinct	719	572
Lincoln precinct	709	641
Meridian precinct	671	674
Newton precinct, including Steelburg village	975	1,058
Steelburg village[2]	313	380
Pleasant precinct, including Diller village	993	891
Diller village	399	126
Plymouth precinct, including Plymouth village	797	719
Plymouth village	195	.....
Richland precinct	659	777
Rock Creek precinct	601	587
Washington precinct	581	636
JOHNSON COUNTY	11,197	[3] 10,333
Helena precinct[4]	971	918
Lincoln precinct	649	637
Maple Grove precinct	659	637
Nemaha precinct, including Tecumseh city	2,606	2,297
Tecumseh city	2,005	1,654
Ward 1	696	
Ward 2	621	
Ward 3	688	
Spring Creek precinct, including Cook village	1,354	675
Cook village	278	.....
Sterling precinct, including Sterling village	1,848	1,720
Sterling village	782	.....
Todd Creek precinct, including Elk Creek village	1,265	1,216
Elk Creek village	347	216
Vesta precinct	887	797
Western precinct, including Crab Orchard village	958	827
Crab Orchard village	258	229
KEARNEY COUNTY	9,866	9,061
Blaine township	487	446
Cosmo township	738	702
Eaton township	688	659
Grant township	599	612
Hays township, including part of Minden city	1,234	1,177
Minden city (part of)	482	565
Total for Minden city, in Hays and Lincoln townships	1,238	1,380
Liberty township	500	500
Lincoln township, including part of Minden city	1,538	1,495
Minden city (part of)	756	815
Logan township	428	477
Lowell township	360	367
May township	640	547
Mirage township, including Axtell village	918	904
Axtell village	329	262
Newark township	268	261
Oneida township, including Wilcox village	871	256
Wilcox village	266	250
Sherman township	597	658

MINOR CIVIL DIVISIONS.	1900	1890
KEITH COUNTY	1,951	[5] 2,556
Brule precinct	183	179
Chase precinct	38	83
East Ogalalla precinct,[6] including part of Ogalalla village.	343	.....
Ogalalla village (part of)	148	.....
Total for Ogalalla village, in East and West Ogalalla precincts.	355	494
Logan precinct	136	271
Lonergon precinct	144	87
Paxton precinct	469	608
Vail precinct	164	234
West Ogalalla precinct,[6] including part of Ogalalla village.	343	.....
Ogalalla village (part of)	207	.....
Whitetail precinct	131	130
KEYAPAHA COUNTY	3,076	3,920
Burton precinct	355	483
Custer precinct, including Springview village	403	577
Springview village	188	.....
Garfield precinct	274	535
Holt precinct	236	387
Keyapaha precinct[7]	476	280
McGuire precinct	364	366
Mills precinct[7]	279	.....
Norden precinct	195	562
Pine precinct	357	479
Simpson precinct	137	251
KIMBALL COUNTY	758	[8] 959
Antelope precinct,[9] including Kimball village	378	426
Kimball village	254	193
Bushnell precinct	137	103
Dix precinct[10]	156	383
Union precinct[10]	87	.....
KNOX COUNTY[11]	14,343	8,582
Bohemia township	177	.....
Central township	431	.....
Cleveland township	486	.....
Columbia township	402	.....
Creighton township, including Creighton town	1,646	.....
Creighton town	909	822
Dolphin township	407	.....
Dowling township	433	.....
Eastern township	692	.....
Harrison township	261	.....
Herrick township	528	.....
Hill township	352	.....
Jefferson township	381	.....
Lincoln township, including Wausa village	930	.....
Wausa village	441	.....
Logan township	249	.....
Miller township	391	.....
Morton township, including Bloomfield village	1,042	.....
Bloomfield village	678	.....
Niobrara township, including Niobrara village	754	.....
Niobrara village	459	633
Peoria township	486	.....
Raymond township	1,150	.....
Santee township	629	.....
Spade township	222	.....
Sparta township	265	.....
Valley township	400	.....
Verdigre township, including Verdigre town	647	.....
Verdigre town	200	207
Walnut Grove township	426	.....
Washington township	321	.....
Western township	285	.....
LANCASTER COUNTY	64,835	76,395
Buda precinct	982	859
Centerville precinct	832	788
Denton precinct	590	453
Elk precinct	674	691
Garfield precinct	443	611
Grant precinct, including College View village	1,494	893
College View village	865	.....
Highland precinct	704	827
Lancaster precinct, including Bethany, Havelock, and University Place villages.	3,953	1,397
Bethany village	330	.....
Havelock village	1,480	.....
University Place village	1,130	571

[1] Not separately returned in 1890.
[2] Given as Steele in 1890.
[3] Includes population (609) of Center precinct.
[4] Center precinct annexed since 1890.
[5] Includes population (964) of Ogalalla precinct.
[6] East and West Ogalalla precincts organized from Ogalalla precinct since 1890.
[7] Mills precinct organized from part of Keyapaha precinct since 1890.
[8] Includes population (47) of South Divide precinct.
[9] South Divide precinct annexed since 1890.
[10] Union precinct organized from part of Dix precinct since 1890.
[11] Comparison with population for 1890 can not be made; information as to changes in minor civil divisions incomplete.

TABLE 4.—POPULATION OF NEBRASKA BY MINOR CIVIL DIVISIONS: 1890 AND 1900—Continued.

MINOR CIVIL DIVISIONS.		1900	1890
LANCASTER COUNTY—Continued.			
Lincoln city		40,169	55,154
Ward 1	3,675		
Ward 2	4,902		
Ward 3	8,988		
Ward 4	7,777		
Ward 5	7,487		
Ward 6	4,018		
Ward 7	3,322		
Little Salt precinct		600	515
Middle Creek precinct		762	756
Mill precinct		650	596
Nemaha precinct, including Bennett village		1,291	1,352
Bennett village		495	474
North Bluff precinct		524	501
Oak precinct, including Raymond village		849	734
Raymond village		200	.....
Olive Branch precinct		802	779
Panama precinct		971	814
Rock Creek precinct		877	961
Saltillo precinct, including Hickman and Roca villages		1,297	1,266
Hickman village		382	341
Roca village		177	191
South Pass precinct, including Firth village		1,257	1,249
Firth village		307	259
Stevens Creek precinct		625	560
Stockton precinct		616	677
Waverly precinct, including Waverly village		802	916
Waverly village		266	.....
West Lincoln precinct, including West Lincoln village		584	723
West Lincoln village		226	443
West Oak precinct		640	565
Yankee Hill precinct		1,847	1,758
LINCOLN COUNTY		11,416	[1] 10,441
Antelope precinct		261	196
Birdwood precinct[2]		145	125
Brady Island precinct		295	205
Buchanan precinct		221	294
Cottonwood precinct[3]		287	193
Cox precinct		144	145
Deer Creek precinct[4]		233	174
Dickens precinct		89	321
Fairview precinct[5]		100	224
Fox Creek precinct		275	202
Garfield precinct		151	207
Gaslin precinct[4]		173	191
Hall precinct[6]		292	373
Hinman precinct		328	137
Hooker precinct[5]		49	.....
Jeffery precinct[4]		119	.....
Kem precinct[7]		117	(8)
Lemon precinct[9]		100	.....
Maxwell precinct		254	141
Medicine precinct		405	458
Miller precinct		85	89
Myrtle precinct		109	186
Nichols precinct		389	218
North Platte precinct, coextensive with North Platte city		3,640	3,055
North Platte city:			
Ward 1	1,025		
Ward 2	1,533		
Ward 3	1,082		
Nowell precinct		105	224
O'Fallons precinct		406	48
Osgood precinct[10]		193	96
Peckham precinct		290	206
Plant precinct		100	173
Rosedale precinct[11]		127	.....
Sellers precinct[12]		66	93
Somerset precinct		212	245
Sunshine precinct		69	242
Table precinct[13]		190	.....
Vroman precinct		225	176
Walker precinct		305	174
Wallace precinct, including Wallace village		490	805
Wallace village		130	.....
Well precinct		145	97
Whittier precinct		117	155
Willow precinct		115	243
LOGAN COUNTY		960	1,378
Burt precinct		52	118
Dorp precinct		270	300
Gandy precinct		388	635
Logan precinct		250	325

MINOR CIVIL DIVISIONS.		1900	1890
LOUP COUNTY		1,305	[14] 1,662
Kent precinct		259	288
Little York precinct[15]		148	154
Newton precinct[15]		235	103
Sawyer precinct		143	278
Strohl precinct		194	359
Taylor precinct		326	392
MCPHERSON COUNTY[16]		517	401
Brooking precinct		92	.....
Tryon precinct		297	.....
Whitewater precinct		128	.....
MADISON COUNTY[17]		16,976	13,669
Battle Creek precinct, including Battle Creek village		970	785
Battle Creek village		506	352
Deer Creek precinct		437	415
Emerick precinct		630	530
Fairview precinct		626	547
Green Garden precinct		558	535
Grove precinct		607	541
Highland precinct		620	466
Jefferson precinct,[18] including Meadow Grove village and part of Tilden village.		1,157	847
Meadow Grove village		237	.....
Tilden village (part of)		383	.....
[For total see Burnett township, Antelope county.]			
Kalamazoo precinct		573	571
Madison precinct, including part of Madison city		1,645	1,336
Madison city (part of)		1,202	.....
Total for Madison city,[19] in Madison and Union precincts		1,479	930
Norfolk precinct, including Norfolk city		5,477	4,120
Norfolk city		3,883	3,038
Ward 1	694		
Ward 2	1,206		
Ward 3	1,400		
Ward 4	583		
Schoolcraft precinct		539	486
Shell Creek precinct, including Newman Grove village		1,432	931
Newman Grove village		696	330
Union precinct, including part of Madison city		773	655
Madison city (part of)		277	.....
Valley precinct		491	447
Warnerville precinct		441	457
MERRICK COUNTY		9,255	8,758
Central township		158	185
Chapman township, including Chapman village		669	745
Chapman village		209	.....
Clarksville township, including Clarks village		1,378	1,410
Clarks village		554	.....
Lone Tree township, including Central City		2,688	2,327
Central City		1,571	1,368
Ward 1	555		
Ward 2	480		
Ward 3	536		
Loup township		940	785
Mead township		539	554
Midland township		585	503
Prairie Creek township		704	702
Prairie Island township		122	91
Silver Creek township, including Silver Creek village		745	729
Silver Creek village		291	.....
Vieregg township		727	727
NANCE COUNTY		8,222	5,773
Beaver township		549	356
Cedar township		564	426
Cottonwood township		361	260
Council Creek township		386	350
Fullerton city[20]		1,464	.....
Fullerton township[20]		335	[21] 1,422
Genoa township, including Genoa village		1,587	1,090
Genoa village		913	793
Loup Ferry township		480	363
Newman township		663	365
Prairie Creek township		670	535
South Branch township		444	279
Timber Creek township		719	327

[1] Includes population (330) of Harrison, Kilmer, and Mylander precincts; Harrison and Kilmer precincts taken to form Table precinct, and Mylander precinct annexed to Cottonwood and Osgood precincts.
[2] Part taken to form part of Rosedale precinct since 1890.
[3] Given as Cottonwood Springs in 1890. Part of Mylander precinct annexed since 1890.
[4] Jeffery precinct organized from parts of Deer Creek and Gaslin precincts since 1890.
[5] Hooker precinct organized from part of Fairview precinct since 1890.
[6] Parts taken to form Lemon precinct and part of Rosedale precinct since 1890.
[7] Formerly Morrow.
[8] Not separately returned in 1890.
[9] Organized from part of Hall precinct since 1890.
[10] Part of Mylander precinct annexed since 1890.
[11] Organized from parts of Birdwood and Hall precincts since 1890.
[12] Formerly Baker.
[13] Organized from Harrison and Kilmer precincts since 1890.
[14] Includes population (88) of Jackson precinct.
[15] Jackson precinct annexed to Little York and Newton precincts since 1890.
[16] Arthur county (population 91 in 1890) annexed since 1890. Comparison with population for 1890 can not be made; county redistricted since 1890.
[17] Precincts erroneously returned as townships in 1890.
[18] Formerly Burnett.
[19] In 1890 in Madison precinct only.
[20] Fullerton city, formerly in Fullerton township, made independent since 1890.
[21] Includes population of Fullerton city, not separately returned in 1890.

TABLE 4.—POPULATION OF NEBRASKA BY MINOR CIVIL DIVISIONS: 1890 AND 1900—Continued.

MINOR CIVIL DIVISIONS.		1900	1890
NEMAHA COUNTY		14,952	12,930
Aspinwall precinct		820	835
Bedford precinct		929	805
Benton precinct		1,105	1,120
Brownville precinct, including Brownville city		877	1,262
Brownville city		718	980
Douglas precinct, including Auburn city		3,403	2,170
Auburn city		2,664	1,537
Ward 1	1,035		
Ward 2	866		
Ward 3	763		
Glen Rock precinct, including Julian village		1,059	864
Julian village		206	.....
Island precinct		211	129
Lafayette precinct, including Brock village		1,681	1,408
Brock village		543	348
London precinct		622	669
Nemaha precinct, including Nemaha village		996	968
Nemaha village		400	.....
Peru precinct, including Peru village		1,510	1,228
Peru village		848	624
St. Deroin precinct		190	138
Washington precinct, including Johnson village		1,549	1,334
Johnson village		352	234
NUCKOLLS COUNTY		12,414	11,417
Alban precinct		460	260
Beaver precinct, including Superior city		2,116	2,151
Superior city		1,577	1,614
Ward 1	491		
Ward 2	398		
Ward 3	688		
Blaine precinct		628	623
Bostwick precinct		468	369
Elk precinct		811	753
Garfield precinct		430	412
Hammond precinct		507	457
Hardy precinct, including Hardy village		825	726
Hardy village		345	343
Highland precinct		450	372
Liberty precinct		524	616
Nelson precinct, including Nelson village		1,548	1,506
Nelson village		978	913
Nora precinct		634	654
St. Stephen precinct		630	396
Sherman precinct		604	674
Spring Creek precinct		780	652
Victor precinct, including Lawrence village		999	796
Lawrence village		406	.....
OTOE COUNTY		22,288	25,403
Belmont precinct		655	680
Berlin precinct, including Berlin village		783	763
Berlin village		150	.....
Delaware precinct, including Dunbar village		962	886
Dunbar village		208	.....
Four Mile precinct		857	446
Hendricks precinct, including Douglas village		850	634
Douglas village		253	.....
McWilliams precinct, including Talmage village		1,280	1,123
Talmage village		489	429
Nebraska City		7,880	11,941
Ward 1	1,966		
Ward 2	2,259		
Ward 3	1,437		
Ward 4	1,718		
North Branch precinct		728	774
Osage precinct		626	600
Otoe precinct		966	902
Palmyra precinct, including Palmyra village		1,679	1,637
Palmyra village		301	.....
Rock Creek precinct		819	754
Russell precinct, including Unadilla village		1,524	1,410
Unadilla village		243	195
South Branch precinct		799	673
Syracuse precinct, including Syracuse village		1,620	1,495
Syracuse village		861	728
Wyoming precinct		760	735
PAWNEE COUNTY		11,770	10,340
Clay precinct		752	715
Clear Creek precinct, including Steinauer village		786	614
Steinauer village		213	.....
Miles precinct, including part of Burchard village		804	750
Burchard village (part of)		185	134
Total for Burchard village, in Miles and Plum Creek precincts.		297	201
Mission Creek precinct		682	627
Pawnee precinct, including Pawnee village		2,698	2,214
Pawnee village		1,969	1,550

[1] Includes population (145) of Harrison precinct, annexed to Highland precinct since 1890.
[2] Part of Grace precinct annexed to Lisbon precinct since 1890.
[3] Harrison precinct annexed since 1890.
[4] Valley precinct organized from part of Liberty precinct since 1890.

MINOR CIVIL DIVISIONS.		1900	1890
PAWNEE COUNTY—Continued.			
Plum Creek precinct, including part of Burchard village		804	745
Burchard village (part of)		112	67
Sheridan precinct		694	701
South Fork precinct, including Dubois village		1,139	1,137
Dubois village		307	316
Steinauer precinct		538	445
Table Rock precinct, including Table Rock village		1,634	1,312
Table Rock village		852	673
Turkey Creek precinct		749	650
West Branch precinct		495	430
PERKINS COUNTY		1,702	[1]4,364
Eckery precinct		107	185
Grace precinct[2]		140	335
Highland precinct[3]		133	189
Liberty precinct[4], including Grant village		298	882
Grant village		162	315
Lisbon precinct[2]		80	387
Madrid precinct, including Madrid village		244	687
Madrid village		35	178
Marvin precinct		135	431
Sawyer precinct		63	210
Valley precinct[4]		111	.....
Woodson precinct		146	399
Yankee precinct		250	514
PHELPS COUNTY		10,772	9,869
Anderson township		450	439
Center township		608	534
Cottonwood township		220	253
Divide township		602	623
Garfield township, including part of Bertrand village		843	772
Bertrand village (part of)		290	.....
Total for Bertrand village,[5] in Garfield and Union townships.		344	265
Holdrege township, coextensive with Holdrege village		3,007	2,601
Holdrege village:			
Ward 1	1,389		
Ward 2	1,618		
Industry township		613	514
Laird township		792	695
Lake township		606	576
Prairie township		480	408
Rock Falls township		342	308
Sheridan township		437	423
Union township, including part of Bertrand village		420	485
Bertrand village (part of)		54	.....
Westmark township		574	501
Westside township		329	317
Williamsburg township		449	420
PIERCE COUNTY		8,445	[6]4,864
Allen precinct[7]		500	.....
Blaine precinct		269	185
Dry Creek precinct, including Plainview village		1,720	1,214
Plainview village		603	375
Eastern precinct[7]		595	([6])
Foster precinct		424	233
Logan precinct		385	196
Mills precinct		269	173
Pierce precinct, including Pierce village		1,072	752
Pierce village		770	563
Plum Grove precinct, including Osmond village		915	210
Osmond village		501	.....
Slough precinct[7]		448	([6])
South Branch precinct		771	552
Thompson precinct		556	238
Willow Creek precinct		521	448
PLATTE COUNTY		17,747	15,437
Bismarck township		641	647
Burrows township		811	675
Butler township		511	582
Columbus township, including Columbus city		4,511	3,862
Columbus city		3,522	3,134
Ward 1	1,479		
Ward 2	833		
Ward 3	1,210		
Creston township, including Creston village		929	706
Creston village		337	200
Grand Prairie township		743	649
Granville township, including part of Humphrey village.		1,426	1,106
Humphrey village (part of)		737	516
Total for Humphrey village, in Granville and Humphrey townships.		869	691
Humphrey township, including part of Humphrey village.		785	769
Humphrey village (part of)		132	175

[5] In 1890 in Garfield township only.
[6] Eastern and Slough precincts (population 663) not separately returned in 1890.
[7] Allen precinct organized from parts of Eastern and Slough precincts since 1890.

TABLE 4.—POPULATION OF NEBRASKA BY MINOR CIVIL DIVISIONS: 1890 AND 1900—Continued.

MINOR CIVIL DIVISIONS.	1900	1890
PLATTE COUNTY—Continued.		
Joliet township	647	641
Lost Creek township, including Platte Center village	1,256	1,132
Platte Center village	392	302
Loup township	449	437
Monroe township, including Monroe village	966	780
Monroe village	169	.....
St. Bernard township, including Lindsay village	1,139	720
Lindsay village	316	125
Shell Creek township	588	569
Sherman township	654	635
Walker township	1,024	888
Woodville township	667	639
POLK COUNTY	10,542	10,817
Canada precinct, including Shelby village	1,315	1,257
Shelby village	425	333
Clear Creek precinct	629	543
Hackberry precinct	1,101	1,115
Island precinct	250	330
Osceola precinct, including Osceola village	1,802	2,196
Osceola village	882	947
Platte precinct	1,073	1,091
Pleasant Home precinct	1,318	1,305
Stromsburg precinct, including Stromsburg city	2,304	2,407
Stromsburg city	1,154	.....
Valley precinct	750	573
REDWILLOW COUNTY	9,604	8,837
Alliance precinct[1]	355	.....
Beaver precinct, including Danbury village	602	492
Danbury village	219	.....
Bondville precinct	397	325
Box Elder precinct[2]	293	482
Coleman precinct	225	201
Danbury precinct	295	278
Driftwood precinct	218	273
East Valley precinct, including Bartley village	543	534
Bartley village	247	220
Fritsch precinct[3]	307	.....
Gerver precinct	174	199
Grant precinct	126	173
Indianola precinct,[4] including Indianola city	984	1,303
Indianola city	626	579
Lebanon precinct	538	333
Missouri Ridge precinct	265	282
North Valley precinct[5]	362	426
Perry precinct	247	282
Redwillow precinct	269	243
Tyrone precinct	297	226
Valley Grange precinct	263	197
Willow Grove precinct, including McCook city	2,844	2,588
McCook city	2,445	2,346
Ward 1	1,298	
Ward 2	1,147	
RICHARDSON COUNTY	19,614	17,574
Arago precinct	959	1,023
Barada precinct, including Barada village	1,955	1,670
Barada village	147	.....
Falls City precinct, including Falls City	3,833	2,908
Falls City	3,022	2,102
Ward 1	983	
Ward 2	1,137	
Ward 3	902	
Franklin precinct	751	669
Grant precinct, including Dawson village	1,161	905
Dawson village	322	153
Humboldt precinct, including Humboldt city	1,970	1,928
Humboldt city	1,218	1,114
Jefferson precinct, including Preston village	754	702
Preston village	149	.....
Liberty precinct, including Verdon village	1,146	1,030
Verdon village	340	253
Muddy precinct, including Shubert and Stella villages	1,516	1,299
Shubert village	303	.....
Stella village	498	399
Nemaha precinct	695	699
Ohio precinct	826	826
Porter precinct	677	747
Rulo precinct, including Rulo village	1,419	1,201
Rulo village	877	786
Salem precinct, including Salem village	1,217	1,171
Salem village	533	504
Speiser precinct	735	796
ROCK COUNTY	2,809	[6] 3,083
Bassett precinct,[7] including Bassett village	478	681
Bassett village	270	.....
Blaine precinct	274	218
Brinkerhoff precinct	137	188

[1] Organized from parts of Indianola and North Valley precincts since 1890.
[2] Part taken to form part of Fritsch precinct since 1890.
[3] Organized from parts of Box Elder and Indianola precincts since 1890.
[4] Parts taken to form parts of Alliance and Fritsch precincts since 1890.
[5] Part taken to form part of Alliance precinct since 1890.
[6] Includes population (76) of Harlan precinct, annexed to Pewaukee and Thurman precincts.

MINOR CIVIL DIVISIONS.	1900	1890
ROCK COUNTY—Continued.		
Center precinct[7]	155	.....
Gracy precinct	63	108
Harrison precinct	163	257
Kirkwood precinct	323	433
Lay precinct	169	107
Long Pine precinct	170	172
Newport precinct,[7] including Newport town	480	559
Newport town	208	.....
Pewaukee precinct[8]	222	181
Thurman precinct[8]	175	103
SALINE COUNTY	18,252	20,097
Atlanta precinct	714	818
Big Blue precinct	713	790
Brush Creek precinct	660	837
Crete precinct, including Crete city	2,993	3,283
Crete city	2,199	2,310
Ward 1	885	
Ward 2	619	
Ward 3	695	
Dewitt precinct, including Dewitt village	1,415	1,485
Dewitt village	662	751
Dorchester precinct, including Dorchester village	1,193	1,339
Dorchester village	521	540
Friend precinct, including Friend village	1,819	2,125
Friend village	1,200	1,347
Lincoln precinct	684	839
Monroe precinct	685	783
North Fork precinct	730	829
Olive precinct, including Tobias village	1,154	1,193
Tobias village	672	539
Pleasant Hill precinct	797	970
South Fork precinct, including Western village	1,150	1,134
Western village	412	397
Swan Creek precinct, including Swanton village	956	1,003
Swanton village	266	184
Turkey Creek precinct	642	683
Wilber precinct, including Wilber village	1,947	1,986
Wilber village	1,054	1,226
SARPY COUNTY	9,080	6,875
Bellevue precinct, including Fort Crook village	2,570	1,348
Fort Crook village	227	.....
Fairview precinct	715	575
Forest City precinct, including Gretna village	1,420	1,003
Gretna village	466	255
La Platte precinct	511	466
Papillion precinct, including Papillion village	1,330	1,269
Papillion village	594	600
Plattford precinct	476	471
Richland precinct	1,060	998
Springfield precinct, including Springfield village	861	745
Springfield village	400	.....
Hobo Island[9]	137	.....
SAUNDERS COUNTY	22,085	21,577
Ashland precinct, including Ashland village	1,780	1,822
Ashland village	1,477	1,601
Bohemia precinct	516	597
Cedar precinct, including Cedar Bluffs village	1,342	1,195
Cedar Bluffs village	371	181
Center precinct, including Colon village	866	910
Colon village	193	.....
Chapman precinct, including Weston village	1,159	1,146
Weston village	426	341
Chester precinct, including Prague village	952	801
Prague village	324	185
Clear Creek precinct	859	817
Douglas precinct[10]	572	1,208
Elk precinct	816	888
Greene precinct	729	753
Marble precinct	801	814
Marietta precinct, including Mead village	937	921
Mead village	330	324
Mariposa precinct, including Malmo village	1,003	918
Malmo village	259	.....
Morse Bluffs precinct,[10] including Morse Bluffs village	543	.....
Morse Bluffs village	177	.....
Newman precinct	649	668
Oak Creek precinct, including Valparaiso village	1,292	1,016
Valparaiso village	614	515
Pohocco precinct	877	899
Richland precinct, including Ceresco village	1,156	1,111
Ceresco village	226	211
Rock Creek precinct	748	692
Stocking precinct, including Wahoo village	2,874	2,884
Wahoo village	2,100	2,006
Ward 1	700	
Ward 2	605	
Ward 3	795	
Union precinct, including Yutan village	845	779
Yutan village	263	168
Wahoo precinct	769	738

[7] Center precinct organized from parts of Bassett and Newport precincts since 1890.
[8] Harlan precinct annexed to Pewaukee and Thurman precincts since 1890.
[9] Territory of Hobo Island in dispute between the states of Iowa and Nebraska.
[10] Morse Bluffs precinct organized from part of Douglas precinct since 1890.

TABLE 4.—POPULATION OF NEBRASKA BY MINOR CIVIL DIVISIONS: 1890 AND 1900—Continued.

MINOR CIVIL DIVISIONS.	1900	1890
SCOTTS BLUFF COUNTY	2,552	1,888
Castle Rock precinct	255	175
Ford precinct	200	117
Gering precinct, including Gering village	699	396
Gering village	433	.....
Highland precinct	144	169
Kiowa precinct	140	277
Mitchell precinct	337	97
Rose precinct	77	210
Roubedeau precinct	46	105
Tabor precinct	270	211
Winter Creek precinct	384	131
SEWARD COUNTY	15,690	16,140
Precinct A	543	458
Precinct B	771	787
Precinct C, including Staplehurst village	984	1,045
Staplehurst village	211	.....
Precinct D	633	740
Precinct E, including Utica village	1,145	1,201
Utica village	487	466
Precinct F, including Tamora village	823	868
Tamora village	139	184
Precinct G	772	784
Precinct H, including Germantown village	889	891
Germantown village	194	142
Precinct I	769	773
Precinct J	816	887
Precinct K	712	784
Precinct L	701	817
Precinct M, including Beaver Crossing and Cordova villages.	1,263	1,008
Beaver Crossing village	359	.....
Cordova village	149	.....
Precinct N	717	782
Precinct O, including Milford village	1,570	1,637
Milford village	542	555
Precinct P	612	570
Seward city	1,970	2,108
Ward 1	1,071	
Ward 2	899	
SHERIDAN COUNTY	6,033	8,687
Alcove precinct	151	268
Antelope precinct	87	137
Beaver precinct	98	184
Bingham precinct	47	64
Box Butte precinct[1]	84	451
Clinton precinct	133	250
Douglas precinct	151	252
Elkhorn precinct	177	270
Gordon precinct, including Gordon village	811	716
Gordon village	542	.....
Grant precinct	150	270
Hay Springs precinct, including Hay Springs village	581	685
Hay Springs village	345	378
Heywood precinct	62	103
Hunter precinct	71	236
Jessel precinct	88	198
Lakeside precinct	207	78
Larrabee precinct	75	96
Liberty precinct	180	308
Logan precinct	175	282
Milan precinct	152	262
Mill precinct	172	227
Minnetonka precinct	159	132
Mirage precinct	104	211
Niobrara precinct	95	248
Pine Creek precinct	130	86
Ranch precinct	101	162
Reno precinct[2]	122	.....
Running Water precinct	120	184
Rushville precinct, including Rushville village	662	782
Rushville village	483	484
Schill precinct[1]	80	.....
Sharp precinct[2]	74	132
Sheridan precinct	104	302
Spring Creek precinct	69	171
Spring Lake precinct	36	49
Valley precinct	102	239
White Clay precinct	113	132
Wolf Creek precinct	122	196
Wounded Knee precinct	188	324

[1] Schill precinct organized from part of Box Butte precinct since 1890.
[2] Reno precinct organized from part of Sharp precinct since 1890.
[3] Given as in Washington township in 1890.
[4] Includes population (394) of Bodarc, Five Points, and Sheep Creek precincts: Bodarc annexed to Hat Creek precinct; part of Five Points annexed to Hat Creek precinct and part taken to form part of Sugar Loaf precinct; and Sheep Creek annexed to Running Water precinct.
[5] Part taken to form part of Sugar Loaf precinct since 1890.
[6] Bodarc precinct (population 127 in 1890) and part of Five Points precinct annexed since 1890.
[7] Sheep Creek precinct (population 30 in 1890) annexed since 1890.
[8] Organized from parts of Cottonwood and Five Points precincts since 1890.
[9] Returned as Lower Running Water in 1890.
[10] Organized from part of Stanton precinct since 1890.
[11] Organized from parts of Spring Branch and Stanton precincts since 1890.

MINOR CIVIL DIVISIONS.	1900	1890
SHERMAN COUNTY	6,550	6,399
Ashton township, including Ashton town	635	545
Ashton town	251	.....
Bristol township	605	592
Clay township	349	270
Elm township	289	334
Harrison township, including Litchfield town	612	730
Litchfield town[3]	240	.....
Hazard township	425	364
Logan township	379	330
Loup township, including Loup city	1,169	990
Loup city	826	671
Oak Creek township	334	338
Rockville township, including Rockville town	810	747
Rockville town	158	.....
Scott township	397	486
Washington township	349	452
Webster township	197	221
SIOUX COUNTY	2,055	[4]2,452
Andrews precinct	134	88
Antelope precinct	73	62
Bowen precinct, including Harrison town	338	296
Harrison town	168	111
Cottonwood precinct[5]	248	393
Hat Creek precinct[6]	253	192
Montrose precinct	146	336
Running Water precinct[7]	160	55
Snake Creek precinct	98	26
Sugar Loaf precinct[8]	143	.....
Warbonnet precinct	147	174
Whistle Creek precinct[9]	96	123
White River precinct	219	313
STANTON COUNTY	6,959	4,619
Butterfly precinct[10]	435	.....
Dewey precinct[11]	462	.....
Dimick precinct[12]	337	.....
Elkhorn precinct[13]	421	.....
Haymow precinct[14]	609	.....
Humbug precinct,[15] including Pilger village	810	584
Pilger village	250	162
Kingsburg precinct[16]	528	573
Maple Creek precinct[17]	596	345
Ramshorn precinct[17]	361	.....
Spring Branch precinct[18]	511	458
Stanton precinct,[19] including Stanton city	1,547	2,210
Stanton city	1,052	857
Union Creek precinct[20]	342	449
THAYER COUNTY	14,325	12,738
Alexandria precinct, including Alexandria village	1,146	1,111
Alexandria village	332	.....
Belvidere precinct, including Belvidere and Bruning villages.	1,654	1,435
Belvidere village	458	359
Bruning village	255	.....
Byron precinct	819	574
Carleton precinct, including Carleton village	1,249	1,397
Carleton village	309	458
Chester precinct,[21] including Chester village	794	1,027
Chester village	439	407
Davenport precinct, including Davenport village	961	908
Davenport village	446	513
Friedensau precinct	409	326
Gilead precinct	1,185	996
Hebron precinct, including Hebron city	2,435	2,266
Hebron city	1,511	1,502
Ward 1	581	
Ward 2	515	
Ward 3	415	
Hubbell precinct,[21] including Hubbell village	998	955
Hubbell village	375	330
Kiowa precinct	523	474
Rose Creek precinct	570	500
Spring Creek precinct,[21] including Deshler village	1,088	769
Deshler village	258	.....
Stoddard precinct[21]	494	.....

[12] Organized from part of Union Creek precinct since 1890.
[13] Organized from parts of Spring Branch and Union Creek precincts since 1890.
[14] Organized from part of Kingsburg precinct since 1890.
[15] Part annexed to Kingsburg precinct since 1890.
[16] Part taken to form Haymow precinct and part of Humbug precinct annexed since 1890.
[17] Ramshorn precinct organized from part of Maple Creek precinct since 1890.
[18] Parts taken to form parts of Dewey and Elkhorn precincts since 1890.
[19] Parts taken to form Butterfly precinct and part of Dewey precinct since 1890
[20] Parts taken to form Dimick precinct and part of Elkhorn precinct since 1890.
[21] Stoddard precinct organized from parts of Chester, Hubbell, and Spring Creek precincts since 1890.

TABLE 4.—POPULATION OF NEBRASKA BY MINOR CIVIL DIVISIONS: 1890 AND 1900—Continued.

MINOR CIVIL DIVISIONS.	1900	1890
THOMAS COUNTY	628	517
Natick precinct	84	125
Norway precinct	86	66
Seneca precinct	154	89
Thedford precinct	304	237
THURSTON COUNTY	8,756	3,176
Blackbird precinct	866	417
Bryan precinct[1]	330	.....
Dawes precinct[2]	625	.....
Flournoy precinct[3]	678	.....
Omaha precinct[2]	480	498
Pender precinct,[1] including Pender town	1,240	624
Pender town	943	429
Perry precinct[3]	554	88
Thayer precinct	479	428
Winnebago precinct	1,265	1,121
Omaha Indian reservation	1,141	.....
Winnebago Indian reservation	1,098	.....
VALLEY COUNTY	7,339	7,092
Arcadia township, including Arcadia village	737	796
Arcadia village	374	429
Davis Creek township	265	256
Elyria township	484	408
Enterprise township	330	354
Eureka township	385	418
Geranium township	476	519
Independent township	288	240
Liberty township	309	403
Michigan township	361	318
Noble township	254	162
North Loup township, including North Loup village	877	796
North Loup village	420	386
Ord township, including Ord city	1,737	1,603
Ord city	1,372	1,208
Springdale township	293	259
Vinton township	302	324
Yale township	241	236
WASHINGTON COUNTY	13,086	11,869
Arlington township, including Arlington village	1,378	1,167
Arlington village	579	412
Blair township	1,011	1,443
Blair City township, coextensive with Blair city	2,970	2,069
Blair city:		
Ward 1	738	
Ward 2	637	
Ward 3	861	
Ward 4	734	
Calhoun township,[4] including Calhoun village	1,494	1,187
Calhoun village	346	.....
Cuming township	688	665
De Soto township	370	277
Fontanelle township	759	803
Grant township	866	926
Herman township, including Herman village	996	827
Herman village	321	319
Lincoln township	850	856
Richland township, including Kennard town	1,179	1,000
Kennard town	275	.....
Sheridan township	575	649
WAYNE COUNTY	9,862	6,169
Brenna precinct	527	383
Chapin precinct	568	336
Deer Creek precinct, including Carroll town	743	328
Carroll town	252	68
Garfield precinct	480	190
Hancock precinct[5]	545	388
Hoskins precinct,[6] including Hoskins town	763	500
Hoskins town	175	.....
Hunter precinct	708	627
Leslie precinct	377	352
Logan precinct	388	415
WAYNE COUNTY—Continued.		
Plum Creek precinct	650	495
Sherman precinct	564	214
Strahan precinct	494	515
Wayne precinct, coextensive with Wayne town	2,119	1,178
Wilbur precinct	541	248
Winside precinct,[5] coextensive with Winside town	400	.....
Winside town	400	130
WEBSTER COUNTY	11,619	11,210
Batin township	461	405
Beaver Creek township	553	525
Catherton township	418	358
Elm Creek township	474	479
Garfield township	462	559
Glenwood township	789	689
Guide Rock township, including Guide Rock village	997	887
Guide Rock village	416	336
Harmony township	654	610
Inavale township	500	378
Line township	322	463
Oak Creek township	717	609
Pleasant Hill township	637	586
Potsdam township, including Blue Hill village	1,378	1,402
Blue Hill village	823	796
Red Cloud township, including Red Cloud city	2,253	2,263
Red Cloud city	1,554	1,839
Ward 1	599	
Ward 2	955	
Stillwater township	629	676
Walnut Creek township	375	321
WHEELER COUNTY	1,362	[7]1,683
Bartlett precinct	169	206
Buffalo precinct	53	111
Caldwell precinct	107	173
Clear Creek precinct	141	132
Clearwater precinct	185	224
Ericson precinct[8]	150	73
Francis precinct	35	89
Fremont precinct	95	100
Keuka precinct	165	228
Mud Creek precinct	191	200
Valley precinct	71	97
YORK COUNTY	18,205	17,279
Arborville township	818	813
Baker township, exclusive of part of York city	655	733
Beaver township	740	848
Bradshaw township, including Bradshaw village	1,043	1,089
Bradshaw village	365	434
Brown township	773	886
Hays township, including part of McCool Junction village	658	857
McCool Junction village (part of)	50	27
Total for McCool Junction village, in Hays and McFadden townships.	276	204
Henderson township, including Henderson village	1,149	1,081
Henderson village	208	.....
Leroy township, exclusive of part of York city	690	689
Lockridge township	721	704
McFadden township, including part of McCool Junction village.	869	913
McCool Junction village (part of)	226	177
Morton township, including Benedict village	877	916
Benedict village	292	.....
New York township, exclusive of part of York city	677	681
Stewart township, including Gresham village	992	996
Gresham village	297	.....
Thayer township	757	774
Waco township, including Waco village	952	1,045
Waco village	310	278
West Blue township	702	849
York city, in Baker, Leroy, and New York townships	5,132	3,405
Ward 1	1,327	
Ward 2	1,503	
Ward 3	984	
Ward 4	1,318	

[1] Bryan precinct organized from part of Pender precinct since 1890.
[2] Dawes precinct organized from part of Omaha precinct since 1890.
[3] Flournoy precinct organized from part of Perry precinct since 1890.
[4] Given as Fort Calhoun in 1890.
[5] Winside precinct organized from part of Hancock precinct since 1890.
[6] Formerly Spring Branch.
[7] Includes population (50) of Cedar precinct.
[8] Cedar precinct annexed since 1890.

There are 365 incorporated cities, towns, and villages in Nebraska, for which the population in 1900 is separately returned, and these incorporated places are presented in table 5 in alphabetical order, being abstracted from table 4, in which they are presented in detail under the counties in which they are severally situated.

TABLE 5.—POPULATION OF THE INCORPORATED CITIES, TOWNS, AND VILLAGES OF NEBRASKA: 1890 AND 1900.

CITIES, TOWNS, AND VILLAGES.	POPULATION.	
	1900	1890
Adams village	417	.....
Ainsworth village	605	733
Albion village	1,269	926
Alexandria village	332	.....
Allen village	236	.....
Alliance city	2,535	829
Alma city	923	905
Amherst village	183	.....
Anselmo village	145	.....
Ansley village	468	.....
Arapahoe town	701	734
Arcadia village	374	429
Arlington village	579	412
Ashland village	1,477	1,601
Ashton town	251	.....
Atkinson town	595	701
Auburn city	2,664	1,537
Aurora city	1,921	1,862
Avoca village	255	166
Axtell village	329	262
Ayr village	141	173
Bancroft village	733	344
Barada village	147	.....
Barneston village	250	.....
Bartley village	247	220
Bassett village	270	.....
Battle Creek village	506	352
Beatrice city	7,875	13,836
Beaver town	911	763
Beaver Crossing village	359	.....
Beemer village	455	350
Belden village	197	.....
Bellwood village	410	413
Belvidere village	458	359
Benedict village	292	.....
Benkelman village	296	357
Bennett village	495	474
Bennington town	229	.....
Benson village	510	.....
Berlin village	150	.....
Bertrand village	344	265
Bethany village	330	.....
Blair city	2,970	2,069
Bloomfield village	678	.....
Bloomington village	488	464
Blue Hill village	823	796
Blue Springs village	786	963
Bradshaw village	365	434
Brainard village	384	306
Brock village	543	348
Broken Bow city	1,375	1,647
Brownville city	718	980
Bruning village	255	.....
Bruno village	191	.....
Burchard village	297	201
Burwell town	460	378
Butte village	350	.....
Cairo village	224	.....
Calhoun village	346	.....
Callaway town	406	234
Cambridge village	840	510
Campbell village	368	.....
Carleton village	309	458
Carroll town	252	68
Cedar Bluffs village	371	181
Cedar Rapids village	559	484
Central City	1,571	1,368
Ceresco village	226	211
Chadron city	1,665	1,867
Chapman village	209	.....
Chester village	439	407
Clarks village	554	.....
Clarkson village	344	147
Clay Center village	590	390
Clearwater village	198	215
Coleridge village	471	315
College View village	865	.....
Colon village	193	.....
Columbus city	3,522	3,134
Cook village	278	.....
Cordova village	149	.....
Cortland village	390	509
Cozad town	739	542
Crab Orchard village	258	229
Craig village	462	290
Crawford village	731	571
Creighton town	909	822
Creston village	337	200
Crete city	2,199	2,310
Culbertson village	422	460
Curtis village	435	378
Dakota City village	521	.....
Danbury village	219	.....
Dannebrog village	301	280
Davenport village	446	513
David City	1,845	2,028
Dawson village	322	153
Daykin village	189	.....
Decatur village	800	593
Deshler village	258	.....
Dewitt village	662	751
Diller village	399	126
Dixon village	157	.....
Dodge village	554	338
Doniphan village	473	437
Dorchester village	521	540
Douglas village	253	.....
Dubois village	307	316
Dunbar village	208	.....
Dundee village	400	.....
Eagle village	297	.....
Eddyville village	101	.....
Edgar city	1,040	1,105
Elba village	257	.....
Elgin village	451	.....
Elk Creek village	347	216
Elkhorn village	299	325
Elm Creek village	301	357
Elmwood village	544	303
Elwood village	377	373
Emerson village	617	.....
Endicott village	234	256
Eustis village	232	145
Ewing village	275	348
Exeter village	673	754
Fairbury city	3,140	2,630
Fairfield city	1,203	.....
Fairmont city	784	1,029
Falls City	3,022	2,102
Farnam village	218	.....
Farwell village	130	.....
Filley village	248	301
Firth village	307	259
Florence village	688	.....
Fort Crook village	227	.....
Franklin village	756	556
Fremont city	7,241	6,747
Friend village	1,200	1,347
Fullerton city	1,464	.....
Geneva city	1,534	1,580
Genoa village	913	793
Gering village	433	.....
Germantown village	194	142
Gibbon village	660	646
Glenville village	246	.....
Gordon village	542	.....
Gothenburg village	819	535
Grafton village	287	.....
Grand Island city	7,554	7,536
Grant village	162	315
Greeley Center town	552	492
Greenwood village	516	495
Gresham village	297	.....
Gretna village	466	255
Gross village	325	.....
Guide Rock village	416	336
Hampton village	367	430
Hardy village	345	343
Harrison town	168	111
Hartington city	971	.....
Harvard city	849	1,076
Hastings city	7,188	13,584
Havelock village	1,480	.....
Hay Springs village	345	378
Hebron city	1,511	1,502
Hemingford village	133	.....
Henderson village	208	.....
Herman village	321	319
Hickman village	382	341
Hildreth village	249	141
Holdrege village	3,007	2,601
Holstein village	267	118
Homer village	341	251
Hooper village	840	670
Hoskins town	175	.....
Howard City village	183	150
Howell village	515	197
Hubbard village	90	.....
Hubbell village	375	330
Humboldt city	1,218	1,114
Humphrey village	869	691
Huntington village	282	195
Imperial town	258	159
Indianola city	626	579
Jackson village	339	308
Jansen village	271	.....
Johnson village	352	234
Julian village	206	.....
Juniata village	543	528
Kearney city	5,634	8,074
Kenesaw village	504	.....
Kennard town	275	.....
Kimball village	254	193
Laurel village	514	.....
Lawrence village	406	.....
Leigh village	439	249
Lexington city	1,343	1,392
Liberty village	450	469
Lincoln city	40,169	55,154
Lindsay village	316	125
Linwood village	317	309
Litchfield town	240	.....
Long Pine village	486	562
Louisville village	738	653
Loup city	826	671
Lynch village	231	.....
Lyons village	847	532
McCook city	2,445	2,346
McCool Junction village	276	204
Madison city	1,479	930
Madrid village	35	178
Malmo village	259	.....
Marquette village	210	261
Mason City village	241	.....
Mead village	330	324
Meadow Grove village	237	.....
Merna village	141	.....
Milford village	542	555
Millard village	323	328
Miller village	194	.....
Milligan village	283	184
Minden city	1,238	1,380
Monroe village	169	.....
Morse Bluffs village	177	.....
Naper village	94	.....
Nebraska City	7,380	11,941
Neligh city	1,135	1,209
Nelson village	978	913
Nemaha village	400	.....
Newcastle village	331	.....
Newman Grove village	696	330
Newport town	208	.....
Niobrara village	459	633
Norfolk city	3,883	3,038
North Bend city	1,010	897
North Loup village	420	386
North Platte city	3,640	3,055
Oakdale village	585	630
Oakland village	1,008	807
Odell village	359	.....
Ogalalla village	355	494
Ohiowa village	319	369
Omaha city	102,555	140,452
O'Neill city	1,107	1,226
Ord city	1,372	1,208
Orleans city	656	812
Osceola village	882	947
Osmond village	501	.....
Overton village	255	.....
Oxford village	787	428
Palisade village	176	102
Palmyra village	301	.....
Papillion village	594	600
Pawnee village	1,969	1,550
Pender town	943	429
Peru village	848	624
Petersburg village	478	.....
Phillips village	186	.....
Pierce village	770	563
Pilger village	250	162
Plainview village	603	375
Platte Center village	392	302
Plattsmouth city	4,964	8,392
Pleasanton village	103	.....
Plymouth village	195	.....
Ponca city	1,043	1,009
Prague village	324	185
Preston village	149	.....
Ragan village	208	.....
Randolph village	850	374
Ravenna village	808	628
Raymond village	200	.....
Red Cloud city	1,554	1,839
Republican village	386	428
Reynolds village	260	271
Rising City village	499	610
Riverton village	327	389
Roca village	177	191
Rockville town	158	.....
Rogers village	124	.....
Roseland village	227	.....
Rulo village	877	786

TABLE 5.—POPULATION OF THE INCORPORATED CITIES, TOWNS, AND VILLAGES OF NEBRASKA: 1890 AND 1900—Continued.

CITIES, TOWNS, AND VILLAGES.	POPULATION.		CITIES, TOWNS, AND VILLAGES.	POPULATION.		CITIES, TOWNS, AND VILLAGES.	POPULATION.	
	1900	1890		1900	1890		1900	1890
Rushville village	483	484	Stella village	498	399	Valley town	534	378
St. Edwards village	625	293	Sterling village	782	.....	Valparaiso village	614	515
St. Helena village	151	189	Stockham village	169	211	Verdigre town	200	207
St. Paul city	1,475	1,263	Stockville village	269	227	Verdon village	340	253
Salem village	533	504	Strang village	234	269	Waco village	310	278
Sargent village	250	.....	Stratton village	225	326	Wahoo village	2,100	2,006
Schuyler city	2,157	2,160	Stromsburg city	1,154	.....	Wakefield village	755	.....
Scotia town	267	418	Stuart village	382	245	Wallace village	130	.....
Scribner village	827	664	Sumner village	210	.....	Waterloo village	345	272
Seward city	1,970	2,108	Superior city	1,577	1,614	Wauneta village	181	.....
Shelby village	425	333	Sutton city	1,365	1,541	Wausa village	441	.....
Shelton village	861	706	Swanton village	266	184	Waverly village	266	.....
Shickley village	372	307	Syracuse village	861	728	Wayne town	2,119	1,178
Shubert village	303	.....	Table Rock village	852	673	Weeping Water city	1,156	1,350
Sidney town	1,001	.....	Talmage village	489	429	Western village	412	397
Silver Creek village	291	.....	Tamora village	139	184	West Lincoln village	220	443
Snyder village	229	.....	Tecumseh city	2,005	1,654	Weston village	426	341
Southbend village	141	132	Tekamah city	1,597	1,244	West Point city	1,890	1,842
South Omaha city	26,001	8,062	Tilden village	533	.....	Wilber village	1,054	1,226
South Sioux City	889	603	Tobias village	672	539	Wilcox village	266	250
Spalding village	148	.....	Trenton village	329	267	Wilsonville town	296	.....
Spencer village	135	.....	Ulysses village	568	621	Winside town	400	130
Springfield village	400	.....	Unadilla village	243	195	Wisner village	963	610
Springview village	188	.....	Union village	282	.....	Wood River village	589	481
Stanton city	1,052	857	University Place village	1,130	571	Wymore city	2,626	2,420
Staplehurst village	211	.....	Upland village	281	.....	York city	5,132	3,405
Steelburg village	313	380	Utica village	487	466	Yutan village	263	168
Steinauer village	213	.....	Valentine village	811	.....			

Of the above named 365 incorporated places there are 27 which have more than 2,000 inhabitants, and of these 17 have less than 5,000, 7 have more than 5,000 but less than 10,000, and 3 have more than 25,000.

For the 3 cities which have a population in 1900 of more than 25,000, a summary is presented in table 6, showing the population of each from the first year in which it was separately stated in the census report, to 1900, inclusive, together with the increase (or decrease) by number and per cent during each of the ten-year periods.

TABLE 6.—POPULATION OF LINCOLN, OMAHA, AND SOUTH OMAHA: 1860 TO 1900.

CENSUS YEARS.	LINCOLN.			OMAHA.			SOUTH OMAHA.		
	Population.	Increase.		Population.	Increase.		Population.	Increase.	
		Number.	Per cent.		Number.	Per cent.		Number.	Per cent.
1900	40,169	[1] 14,985	[1] 27.2	102,555	[1] 37,897	[1] 27.0	26,001	17,939	222.5
1890	55,154	42,151	324.2	140,452	109,934	360.2	8,062	.....	.....
1880	13,003	.....	.....	30,518	14,435	89.8	.....	.....	.....
1870	.....	.....	.....	16,083	14,200	754.1	.....	.....	.....
1860	.....	.....	.....	1,883	.....	.....	.....	.....	.....

[1] Decrease.

According to this summary, the census history of Omaha began in 1860, when it had a population of 1,883, which increased to 140,452 in 1890; that of Lincoln began in 1880, when it had a population of 13,003, which increased to 55,154 in 1890; and that of South Omaha began in 1890, when it had a population of 8,062, which increased to 26,001 in 1900. Both Omaha and Lincoln have suffered a loss in population during the last decade equivalent to 27 per cent of the population reported for those cities at the census of 1890.

William R. Merriam
Director of the Census.

Twelfth Census of the United States.

CENSUS BULLETIN.

No. 35. WASHINGTON, D. C. January 18, 1901.

POPULATION OF NEVADA BY COUNTIES AND MINOR CIVIL DIVISIONS.

This bulletin, prepared under the direction of Mr. WILLIAM C. HUNT, chief statistician for population, gives the aggregate population of Nevada by counties and minor civil divisions, according to the official count of the returns of the Twelfth Census, taken as of June 1, 1900.

Nevada was organized as a territory March 2, 1861, and admitted as a state October 31, 1864. Table 1 shows the population of Nevada at each census from 1860 to 1900, inclusive, together with the increase (or decrease) by number and per cent during each decade.

TABLE 1.—POPULATION OF NEVADA: 1860 TO 1900.

CENSUS YEARS.	Population.	INCREASE.	
		Number.	Per cent.
1900	42,335	[1] 3,426	[1] 7.5
1890	45,761	[1] 16,505	[1] 26.5
1880	62,266	19,775	46.5
1870	42,491	35,634	519.7
1860	6,857		

[1] Decrease.

The population of the state in 1900 is 42,335 as compared with a population in 1890 of 45,761, representing a decrease since 1890 of 3,426, or 7.5 per cent. There were in 1890, also, 1,557 Indians and 37 other persons, or a total of 1,594 persons, on Indian reservations, etc., who were specially enumerated under the provisions of the census act, but were not included in the general population of the state at that census. The population increased rapidly from 1860 to 1880, but during the two succeeding decades it decreased, and in 1900 the population shown is somewhat less than it was in 1870. It will be noticed, however, that the state has in 1900 more than six times as large a population as that given for 1860, the first census in which it appears.

The total land surface of Nevada is, approximately, 109,740 square miles, the average number of persons to the square mile at the censuses of 1890 and 1900 being as follows: 1890, 0.4; 1900, 0.4.

Table 2 shows the population of Nevada by counties at each census from 1860 to 1900, inclusive, while table 3, which immediately follows, shows, for each county, the increase (or decrease) by number and per cent during the ten years from 1890 to 1900.

(CP 18M)

TABLE 2.—POPULATION OF NEVADA BY COUNTIES: 1860 TO 1900.

COUNTIES.	1900	1890	1880	1870	1860	1850
The State	42,335	45,761	62,266	42,491	6,857	
Carson [1]					6,712	
Churchill	830	703	479	196		
Douglas	1,534	1,551	1,581	1,215		
Elko	5,688	4,794	5,716	3,447		
Esmeralda	1,972	2,148	3,220	1,553		
Eureka	1,954	3,275	7,086			
Humboldt	4,463	3,434	3,480	1,916	40	
Lander	1,534	2,266	3,624	2,815		
Lincoln	3,284	2,466	2,637	2,985		
Lyon	2,268	1,987	2,409	1,837		
Nye	1,140	1,290	1,875	1,087		
Ormsby	2,893	4,883	5,412	3,668		
Roop [2]			286	133		
St. Marys [1]					105	
Storey	3,673	8,806	16,115	11,359		
Washoe [2]	9,141	6,437	5,664	3,091		
White Pine	1,961	1,721	2,682	7,189		

[1] No records by which to account for its disappearance.

[2] Roop annexed to Washoe in 1883.

TABLE 3.—INCREASE IN POPULATION OF NEVADA BY COUNTIES: 1890 TO 1900.

COUNTIES.	INCREASE.		COUNTIES.	INCREASE.	
	Number.	Per cent.		Number.	Per cent.
The State	[1] 3,426	[1] 7.5	Lander	[1] 732	[1] 32.3
Churchill	127	18.1	Lincoln	818	33.2
Douglas	[1] 17	[1] 1.1	Lyon	281	14.1
Elko	894	18.6	Nye	[1] 150	[1] 11.6
Esmeralda	[1] 176	[1] 8.2	Ormsby	[1] 1,990	[1] 40.8
Eureka	[1] 1,321	[1] 40.3	Storey	[1] 5,133	[1] 58.3
Humboldt	1,029	30.0	Washoe	2,704	42.0
			White Pine	240	13.9

[1] Decrease.

There have been no territorial changes in the counties of Nevada since 1890.

Of the 14 counties in the state 7 have increased and 7 have decreased in population since 1890. The counties which show the largest rates of increase are Washoe, 42.0 per cent; Lincoln, 33.2 per cent; and Humboldt, 30.0 per cent.

The 7 counties showing a decrease in population are Douglas, Esmeralda, Eureka, Lander, Nye, Ormsby, and Storey.

Table 4 shows the population of Nevada by minor civil divisions, so far as it was separately returned at the censuses of 1890 and 1900.

TABLE 4.—POPULATION OF NEVADA BY MINOR CIVIL DIVISIONS: 1890 AND 1900.

MINOR CIVIL DIVISIONS.	1900	1890
CHURCHILL COUNTY [1]	830	703
Alpine precinct	108	
Cottonwood precinct	41	
Hot Springs precinct	65	
New River precinct	276	
St. Clair precinct	211	
Stillwater precinct	129	
DOUGLAS COUNTY [1]	1,534	1,551
Cave Rock precinct	67	
East Fork precinct	746	
Genoa precinct	323	
Hobart precinct	13	
Jacks Valley precinct	74	
Mottsville precinct	311	
ELKO COUNTY [1]	5,688	4,794
Bryan precinct	61	
Butte Valley precinct	27	
Carlin precinct	344	
Clover Valley precinct	195	
Columbia precinct	69	
Elko precinct	849	
Fort Halleck precinct	58	
Halleck Station precinct	100	
Huntington Valley precinct	134	
Island Mountain precinct	111	
Jack Creek precinct	74	
Lamoille Valley precinct	147	
Mardis precinct	41	
Mound Valley precinct	109	
Mountain City precinct	100	
ELKO COUNTY—Continued.		
North Fork precinct	122	
North Ruby precinct	137	
O'Neils precinct	47	
Pleasant Valley precinct	58	
Railroad precinct	34	
Ruby Valley precinct	169	
Salmon River precinct	85	
South Fork precinct	156	
Sprucemount precinct	69	
Starr Valley precinct	416	
Tecoma precinct	124	
Toano precinct	127	
Tuscarora precinct	669	
Wells precinct	440	
White Rock precinct	132	
Wielands precinct	45	
Duck Valley Indian reservation	439	
ESMERALDA COUNTY [1]	1,972	2,148
Aurora precinct	75	
Cambridge precinct	80	
Candelaria precinct	160	
Douglass precinct	69	
Fish Lake precinct	104	
Hawthorne precinct	436	
Lida Valley precinct	42	
Palmetto precinct	37	
Pine Grove precinct	84	
Silver Peak precinct	140	
Sodaville precinct	209	
Sweetwater precinct	116	
Tule Canyon precinct	28	
Walker River Indian reservation	392	

[1] Not returned by precincts in 1890.

TABLE 4.—POPULATION OF NEVADA BY MINOR CIVIL DIVISIONS: 1890 AND 1900—Continued.

MINOR CIVIL DIVISIONS.	1900	1890
EUREKA COUNTY[1]	1,954	3,275
Antelope Valley precinct	65	
Beowawe precinct	99	
Diamond Mine precinct	120	
Eureka precinct	785	
Fish Creek Valley precinct	25	
Garrison Mine precinct	158	
Mineral Hill precinct	42	
Palisade precinct	181	
Pine Station precinct	26	
Ruby Hill precinct	263	
Spring Valley precinct	27	
Whites Ranch precinct	163	
HUMBOLDT COUNTY[1]	4,463	3,434
Adelaide precinct	19	
Bartlett Creek precinct	156	
Central precinct	6	
Dun Glen precinct	47	
Foltz precinct	71	
Golconda precinct	423	
Humboldt House precinct	112	
Kennedy precinct	96	
Kings River precinct	23	
Lovelock precinct	1,204	
McDermitt precinct	207	
Mill City precinct	62	
Norths Ranch precinct	42	
Paradise precinct	449	
Pueblo precinct	31	
Rebel Creek precinct	133	
Rye Patch precinct	105	
Sulphur Mine precinct	22	
Unionville precinct	71	
Willow Point precinct	74	
Winnemucca precinct	1,110	
LANDER COUNTY[1]	1,534	2,266
Austin precinct, No. 1	397	
Austin precinct, No. 2	305	
Battle Mountain precinct	365	
Bullion precinct	10	
Cortez precinct	117	
Dean precinct	16	
Galena precinct	74	
Hess precinct	159	
Lewis precinct	91	
LINCOLN COUNTY[1]	3,284	2,466
Bristol precinct	2	
Bunkerville precinct	251	
Camp Valley precinct	5	
Cave Valley precinct	8	
Clover Valley precinct	43	
Cottonwood precinct	4	
Crescent precinct	6	
Deer Lodge precinct	232	
Delamar precinct	904	
Dutch Flat precinct	19	
Eagle Valley precinct	56	
Eldorado Canyon precinct	23	
Good Springs precinct	13	
Indian Creek precinct	3	
Indian Springs precinct	9	
Lake Valley precinct	5	
Las Vegas precinct	30	
Meadow Valley Wash precinct	89	
Mesquite precinct	102	
Moapa precinct, including Moapa Indian reservation	160	
Moapa Indian reservation	137	
Overton precinct	136	
Pahranagat Valley precinct	157	
Panaca precinct	339	
Pioche precinct	242	
Rioville precinct	11	
Rose Valley precinct	10	
Round Valley precinct	14	
St. Joe precinct	57	
St. Thomas precinct	43	
Sandy precinct	31	
LINCOLN COUNTY—Continued.		
Searchlight precinct	211	
Spring Valley precinct	42	
Temple Bar precinct	3	
Wilsons Creek precinct	12	
Not located by precincts	12	
LYON COUNTY[1]	2,268	1,987
Churchill precinct	43	
Como Mining precinct	15	
Dayton precinct	458	
Mason Valley precinct	709	
Mound House precinct	45	
Plummer precinct	197	
Silver City precinct	307	
Smiths Valley precinct	282	
Sutro precinct	109	
Wabuska precinct	103	
NYE COUNTY[1]	1,140	1,290
Belmont precinct	242	
Currant Creek precinct	52	
Downeyville precinct	3	
Duckwater precinct	107	
Ione precinct	149	
Pahrump precinct	107	
Smoky Valley precinct	132	
Tybo precinct	124	
Union Canyon precinct	158	
White River precinct	66	
ORMSBY COUNTY[1]	2,893	4,883
Carson township, including Carson City	2,649	
Carson City	2,100	3,950
Ward 1	965	
Ward 2	1,135	
Empire township	244	
STOREY COUNTY[1]	3,673	8,806
Gold Hill township	872	
Virginia City	2,695	8,511
Ward 1	711	
Ward 2	746	
Ward 3	828	
Ward 4	410	
Virginia township	106	
WASHOE COUNTY[1]	9,141	6,437
Browns precinct	456	
Franktown precinct	148	
Glendale precinct	570	
Pyramid precinct	74	
Reno precinct, including Reno town	5,076	
Reno town	4,500	3,563
Ward 1	787	
Ward 2	949	
Ward 3	743	
Ward 4	1,132	
Ward 5	889	
Salt Marsh precinct	279	
Verdi precinct	400	
Wadsworth precinct	1,309	
Washoe precinct	124	
Pyramid Lake Indian reservation	705	
WHITE PINE COUNTY[1]	1,961	1,721
Aurum precinct	131	
Cherry Creek precinct	414	
Ely precinct	525	
Hamilton precinct	221	
Newark precinct	91	
Osceola precinct	176	
Snake Valley precinct	114	
White River precinct	259	

[1] Not returned by precincts in 1890.

There are 3 incorporated cities and towns in Nevada, for which the population in 1900 is separately returned, and these incorporated places are presented in table 5 in alphabetical order, being abstracted from table 4, in which they are presented in detail under the counties in which they are severally situated.

TABLE 5.—POPULATION OF THE INCORPORATED CITIES AND TOWNS OF NEVADA: 1890 AND 1900.

CITIES AND TOWNS.	POPULATION.	
	1900	1890
Carson City	2,100	3,950
Reno town	4,500	3,563
Virginia City	2,695	8,511

Of the above named 3 incorporated places, Reno is the only one in which the population has increased during the last decade. Carson City has declined in population from 3,950 in 1890 to 2,100 in 1900, and Virginia City from 8,511 to 2,695 within the same period.

Director of the Census.

Twelfth Census of the United States.

CENSUS BULLETIN.

No. 36. WASHINGTON, D. C. January 19, 1901.

POPULATION OF NEW JERSEY BY COUNTIES AND MINOR CIVIL DIVISIONS.

This bulletin, prepared under the direction of Mr. WILLIAM C. HUNT, chief statistician for population, gives the aggregate population of New Jersey by counties and minor civil divisions, according to the official count of the returns of the Twelfth Census, taken as of June 1, 1900.

New Jersey was one of the original thirteen states. Table 1 shows the population of New Jersey at each census from 1790 to 1900, inclusive, together with the increase by number and per cent during each decade.

TABLE 1.—POPULATION OF NEW JERSEY: 1790 TO 1900.

CENSUS YEARS.	Population.	INCREASE.	
		Number.	Per cent.
1900	1,883,669	438,736	30.4
1890	1,444,933	313,817	27.7
1880	1,131,116	225,020	24.8
1870	906,096	234,061	34.8
1860	672,035	182,480	37.3
1850	489,555	116,249	31.1
1840	373,306	52,483	16.4
1830	320,823	43,397	15.6
1820	277,426	31,864	13.0
1810	245,562	34,413	16.3
1800	211,149	27,010	14.7
1790	184,139		

The population of the state in 1900 is 1,883,669 as compared with a population in 1890 of 1,444,933, representing an increase during the decade of 438,736, or 30.4 per cent. This is a little higher rate of increase than that for the decade from 1880 to 1890, when it was 27.7 per cent, and a still greater rate of increase than that for the decade from 1870 to 1880, when it was 24.8 per cent. The numerical increase for the last decade is also more than that for the decade from 1880 to 1890, and in fact more than that for any preceding ten-year period. It is observed that the growth of the state in population was relatively slow during the first half-century of its history, from 1790 to 1840, and that during that period its population was but little more than doubled, while in the subsequent sixty years its population has become more than five times as large as it was in 1840.

The population of New Jersey in 1900 is more than ten times as large as that given for 1790, the first year in which its population is given in the census report.

The total land surface of New Jersey is, approximately, 7,525 square miles, the average number of persons to the square mile at the censuses of 1890 and 1900 being as follows: 1890, 192.0; 1900, 250.3.

Table 2 shows the population of New Jersey by counties at each census from 1790 to 1900, inclusive, while table 3, which immediately follows, shows, for each county, the increase (or decrease) by number and per cent during the ten years from 1890 to 1900.

CP 18M

TABLE 2.—POPULATION OF NEW JERSEY BY COUNTIES: 1790 TO 1900.

COUNTIES.	1900	1890	1880	1870	1860	1850	1840	1830	1820	1810	1800	1790
The State	1,883,669	1,444,933	1,131,116	906,096	672,035	489,555	373,306	320,823	277,426	245,562	211,149	184,139
Atlantic	46,402	28,836	18,704	14,093	11,786	8,961	8,726					
Bergen	78,441	47,226	36,786	30,122	21,618	14,725	13,223	22,412	18,138	16,603	15,156	12,601
Burlington [1]	58,241	58,528	55,402	53,639	49,730	43,203	32,831	31,107	28,822	24,979	21,521	18,095
Camden	107,643	87,687	62,942	46,193	34,457	25,422						
Cape May	13,201	11,268	9,765	8,349	7,130	6,433	5,324	4,936	4,265	3,632	3,066	2,571
Cumberland	51,193	45,438	37,687	34,665	22,605	17,189	14,374	14,093	12,668	12,670	9,529	8,248
Essex	359,053	256,098	189,929	143,839	98,877	73,950	44,621	41,911	30,793	25,984	22,269	17,785
Gloucester	31,905	28,649	25,886	21,562	18,444	14,655	25,438	28,431	23,071	19,744	16,115	13,363
Hudson	386,048	275,126	187,944	129,067	62,717	21,822	9,483					
Hunterdon	34,507	35,355	38,570	36,963	33,654	28,990	24,789	31,060	28,513	24,556	21,261	20,153
Mercer	95,365	79,978	58,061	46,386	37,419	27,992	21,502					
Middlesex	79,762	61,754	52,286	45,029	34,812	28,635	21,893	23,157	21,470	20,381	17,890	15,956
Monmouth	82,057	69,128	55,538	46,195	39,346	30,313	32,909	29,233	25,038	22,150	19,872	16,918
Morris	65,156	54,101	50,861	43,137	34,677	30,158	25,844	23,666	21,368	21,828	17,750	16,216
Ocean [1]	19,747	15,974	14,455	13,628	11,176	10,032						
Passaic	155,202	105,046	68,860	46,416	29,013	22,569	16,734					
Salem	25,530	25,151	24,579	23,940	22,458	19,467	16,024	14,155	14,022	12,761	11,371	10,437
Somerset	32,948	28,311	27,162	23,510	22,057	19,692	17,455	17,689	16,506	14,725	12,815	12,296
Sussex	24,134	22,259	23,539	23,168	23,846	22,989	21,770	20,346	32,752	25,549	22,534	19,500
Union	99,353	72,467	55,571	41,859	27,780							
Warren	37,781	36,553	36,589	34,336	28,433	22,358	20,366	18,627				

[1] Part of Burlington annexed to Ocean since 1890.

TABLE 3.—INCREASE IN POPULATION OF NEW JERSEY BY COUNTIES: 1890 TO 1900.

COUNTIES.	INCREASE.		COUNTIES.	INCREASE.	
	Number.	Per cent.		Number.	Per cent.
The State	438,736	30.4	Mercer	15,387	19.2
Atlantic	17,566	60.9	Middlesex	18,008	29.2
Bergen	31,215	66.1	Monmouth	12,929	18.7
Burlington	[1] 287	[1] 0.5	Morris	11,055	20.4
Camden	19,956	22.8	Ocean	3,773	23.6
Cape May	1,933	17.2	Passaic	50,156	47.7
Cumberland	5,755	12.7	Salem	379	1.5
Essex	102,955	40.2	Somerset	4,637	16.4
Gloucester	3,256	11.4	Sussex	1,875	8.4
Hudson	110,922	40.3	Union	26,886	37.1
Hunterdon	[1] 848	[1] 2.4	Warren	1,228	3.4

[1] Decrease.

The only territorial change which has been made in the counties of New Jersey since 1890 is the annexation of part of Burlington to Ocean.

Of the 21 counties in the state all but 2 have increased in population during the decade, the counties showing the largest percentages of increase being Bergen, 66.1 per cent; Atlantic, 60.9 per cent; Passaic, 47.7 per cent; Hudson, 40.3 per cent; and Essex, 40.2 per cent.

The 2 counties showing a decrease in population are Burlington and Hunterdon.

Table 4 shows the population of New Jersey by minor civil divisions, so far as it was separately returned at the censuses of 1890 and 1900.

TABLE 4.—POPULATION OF NEW JERSEY BY MINOR CIVIL DIVISIONS: 1890 AND 1900.

MINOR CIVIL DIVISIONS.		1900	1890
ATLANTIC COUNTY		46,402	28,836
Absecon town [1]		530	501
Atlantic City		27,838	13,055
Ward 1	6,236		
Ward 2	5,830		
Ward 3	7,656		
Ward 4	8,116		
Brigantine city [2]		99	----------
Buena Vista township		1,646	1,299
Egg Harbor city		1,808	1,439
Egg Harbor township [3]		1,863	[4] 3,027
Galloway township [2]		2,469	2,208
Hamilton township		1,682	1,512
Hammonton town		3,481	3,833
Linwood borough [1]		495	536
Longport borough [5]		80	----------
Mullica township		880	697
Pleasantville borough [1]		2,182	----------
Somers Point borough [1]		308	191
South Atlantic City borough [1]		69	----------
Weymouth township		972	538
BERGEN COUNTY [6]		78,441	47,226
Allendale borough		694	----------
Bergen township		346	----------
Bergenfields borough		729	----------
Bogota borough		337	----------
Carlstadt borough		2,574	1,549
Cliffside Park borough		968	----------
Cresskill borough		486	527
Delford borough		746	----------
Dumont borough		643	----------
East Rutherford borough		2,640	1,438
Englewood city		6,253	----------
Ward 1	1,535		
Ward 2	1,463		
Ward 3	2,126		
Ward 4	1,129		
Englewood Cliffs borough		218	----------
Fairview borough		1,003	----------
Franklin township		2,139	----------
Garfield borough		3,504	1,028
Harrington township		3,224	----------
Hasbrouck Heights borough		1,255	----------
Hillsdale township		891	----------
Hohokus township		2,610	----------
Leonia borough		804	----------
Little Ferry borough		1,240	781
Lodi borough		1,917	998
Lodi township		448	----------
Maywood borough		536	----------
Midland township		1,298	----------
Midland Park borough		1,348	----------
Montvale borough		416	----------
New Barbadoes township, coextensive with Hackensack town.		9,443	6,004
Hackensack town:			
Ward 1	2,608		
Ward 2	2,324		
Ward 3	2,079		
Ward 4	1,870		
Ward 5	562		
North Arlington borough		290	----------
Old Tappan borough		269	----------
Orvil township		1,207	----------
Overpeck township		1,987	----------
Palisades township		860	----------
Palisades Park borough		644	----------
Park Ridge borough		870	----------
Ridgefield borough		584	----------
Ridgefield township		2,612	----------
Ridgewood township, coextensive with Glen Rock borough and Ridgewood village.		3,298	----------
Glen Rock borough		613	----------
Ridgewood village		2,685	1,047
Riverside borough		561	----------
Rutherford borough		4,411	2,293
Saddle River borough		415	----------
Saddle River township		1,954	----------
Teaneck township		768	----------
Tenafly borough		1,746	1,046
Undercliff borough		1,006	----------

MINOR CIVIL DIVISIONS.		1900	1890
BERGEN COUNTY—Continued.			
Union township		1,590	----------
Upper Saddle River borough		326	----------
Wallington borough		1,812	----------
Washington township		782	----------
Westwood borough		828	----------
Woodcliff borough		329	----------
Woodridge borough		582	575
BURLINGTON COUNTY [7]		58,241	[8] 58,528
Bass River township		800	853
Beverly city		1,950	1,957
Beverly township		1,804	1,451
Bordentown city		4,110	4,232
Ward 1	1,669		
Ward 2	1,569		
Ward 3	872		
Bordentown township [9]		488	858
Burlington city		7,392	7,264
Ward 1	1,637		
Ward 2	2,083		
Ward 3	1,853		
Ward 4	1,819		
Burlington township		1,061	958
Chester township		4,420	3,768
Chesterfield township		1,143	1,253
Cinnaminson township [10]		1,078	[11] 2,891
Delran township [12]		890	2,267
Easthampton township		584	654
Evesham township		1,429	1,501
Fieldsboro borough [9]		459	----------
Florence township		1,955	1,922
Lumberton township		1,624	1,799
Mansfield township		1,518	1,671
Medford township		1,969	1,864
Mt. Laurel township		1,644	1,699
New Hanover township		1,827	1,962
Northampton township		5,168	5,376
Palmyra township [13]		2,300	----------
Pemberton borough [14]		771	834
Pemberton township [14]		1,493	[15] 1,805
Riverside township [12]		2,581	----------
Riverton borough [16]		1,332	1,075
Shamong township		910	958
Southampton township		1,904	1,849
Springfield township		1,382	1,670
Washington township [17]		617	310
Westhampton township		567	688
Willingboro township		673	739
Woodland township		398	327
CAMDEN COUNTY		107,643	[18] 87,687
Camden city [19]		75,935	58,313
Ward 1	8,283		
Ward 2	7,158		
Ward 3	4,592		
Ward 4	4,950		
Ward 5	7,971		
Ward 6	7,373		
Ward 7	8,151		
Ward 8	7,760		
Ward 9	6,337		
Ward 10	4,886		
Ward 11	3,894		
Ward 12	4,580		
Center township		2,192	1,834
Chesilhurst borough [20]		283	----------
Collingswood borough [21]		1,633	539
Delaware township		1,679	1,457
Gloucester City		6,840	6,564
Ward 1	2,750		
Ward 2	4,090		
Gloucester township		4,018	3,091
Haddon township [21]		2,012	[22] 888
Haddonfield borough [21]		2,776	2,502
Merchantville borough		1,608	1,225
Pennsauken township [19]		3,145	----------
Voorhees township [23]		969	----------
Waterford township [24]		2,161	[25] 2,421
Winslow township [26]		2,392	[25] 2,408

[1] Included in Egg Harbor township in 1890; now independent.
[2] Brigantine city organized from part of Galloway township since 1890.
[3] Included Absecon town and Linwood, Pleasantville, Somers Point, and South Atlantic City boroughs in 1890; part taken to form Longport borough since 1890.
[4] Includes population of Pleasantville and South Atlantic City boroughs, not separately returned in 1890; but excludes population of Absecon town and Linwood and Somers Point boroughs.
[5] Organized from part of Egg Harbor township since 1890.
[6] Comparison with population for 1890 can not be made; information as to changes in minor civil divisions incomplete.
[7] Little Egg Harbor township annexed to Ocean county since 1890.
[8] Includes population (2,073) of Little Egg Harbor and Randolph townships; Little Egg Harbor annexed to Ocean county and Randolph to Washington township.
[9] Fieldsboro borough organized from part of Bordentown township since 1890.
[10] Included Riverton borough in 1890; part taken to form Palmyra township since 1890.
[11] Exclusive of population of Riverton borough.
[12] Riverside township organized from part of Delran township since 1890.
[13] Organized from part of Cinnaminson township since 1890.
[14] Pemberton borough, included in Pemberton township in 1890, now independent.
[15] Exclusive of population of Pemberton borough.
[16] Included in Cinnaminson township in 1890; now independent.
[17] Randolph township (population 302 in 1890) annexed.
[18] Includes population (6,445) of Stockton township.
[19] Pennsauken township and wards 11 and 12 of Camden city organized from Stockton township since 1890.
[20] Included in Waterford and Winslow townships in 1890; now independent.
[21] Collingswood and Haddonfield boroughs, included in Haddon township in 1890, now independent.
[22] Exclusive of population of Collingswood and Haddonfield boroughs.
[23] Organized from part of Waterford township since 1890.
[24] Included part of Chesilhurst borough in 1890; part taken to form Voorhees township since 1890.
[25] Includes population of part of Chesilhurst borough, not separately returned in 1890.
[26] Included part of Chesilhurst borough in 1890.

TABLE 4.—POPULATION OF NEW JERSEY BY MINOR CIVIL DIVISIONS: 1890 AND 1900—Continued.

MINOR CIVIL DIVISIONS.		1900	1890
CAPE MAY COUNTY		13,201	11,268
Anglesea borough		161	161
Avalon borough [1]		93	----------
Cape May city		2,257	2,136
Cape May Point borough		153	167
Dennis township		2,778	1,707
Holly Beach borough		569	217
Lower township		1,141	1,156
Middle township [1]		2,191	2,368
Ocean City		1,307	452
Ward 1	626		
Ward 2	681		
Sea Isle City borough		340	766
South Cape May borough [2]		14	----------
Upper township		1,351	1,381
West Cape May borough [2]		696	757
Wildwood borough [1]		150	----------
CUMBERLAND COUNTY		51,193	45,438
Bridgeton city		13,913	11,424
Ward 1	2,557		
Ward 2	3,031		
Ward 3	3,434		
Ward 4	3,075		
Ward 5	1,816		
Commercial township		2,982	2,344
Deerfield township		3,066	2,614
Downe township		1,833	1,793
Fairfield township		1,911	1,688
Greenwich township		1,283	1,173
Hopewell township		1,807	1,743
Landis township [3]		4,721	[4] 3,855
Lawrence township		1,658	1,729
Maurice River township		2,132	2,279
Millville city		10,583	10,002
Ward 1	3,296		
Ward 2	1,934		
Ward 3	3,007		
Ward 4	2,346		
Stow Creek township		934	972
Vineland borough [3]		4,370	3,822
ESSEX COUNTY		359,053	256,098
Belleville township		5,907	3,487
Bloomfield town [5]		9,668	7,708
Caldwell borough [6]		1,367	----------
Caldwell township [6]		1,619	3,638
Clinton township [7]		1,325	[8] 3,684
East Orange city [9]		21,506	13,282
Ward 1	3,017		
Ward 2	4,847		
Ward 3	5,548		
Ward 4	3,413		
Ward 5	4,681		
Franklin township		3,682	2,007
Glen Ridge borough [10]		1,960	----------
Irvington town [7]		5,255	----------
Livingston township		1,412	1,197
Milburn township		2,837	2,437
Montclair town [11]		13,962	8,656
Ward 1	4,374		
Ward 2	3,483		
Ward 3	3,386		
Ward 4	2,719		
Newark city		246,070	181,830
Ward 1	13,805		
Ward 2	13,670		
Ward 3	21,370		
Ward 4	11,111		
Ward 5	15,103		
Ward 6	17,821		
Ward 7	14,531		
Ward 8	13,551		
Ward 9	12,086		
Ward 10	18,313		
Ward 11	18,632		
Ward 12	16,912		
Ward 13	21,194		
Ward 14	23,359		
Ward 15	14,612		
North Caldwell borough [6]		297	----------

[1] Avalon and Wildwood boroughs organized from parts of Middle township since 1890.
[2] South Cape May borough organized from part of West Cape May borough since 1890.
[3] Vineland borough, included in Landis township in 1890, now independent.
[4] Exclusive of population of Vineland borough.
[5] Formerly Bloomfield township; incorporated as a town since 1890. Part taken to form Glen Ridge borough since 1890.
[6] Caldwell and North Caldwell boroughs and Verona township organized from parts of Caldwell township since 1890.
[7] Irvington town, included in Clinton township in 1890, now independent.
[8] Includes population of Irvington town, not separately returned in 1890.
[9] Formerly East Orange township; incorporated as a city since 1890.
[10] Organized from part of Bloomfield town since 1890.
[11] Formerly Montclair township; incorporated as a town since 1890.
[12] South Orange village and Vailsburg borough, included in South Orange township in 1890, now independent.
[13] Exclusive of population of South Orange village and Vailsburg borough.
[14] Formerly West Orange township; incorporated as a town since 1890.

MINOR CIVIL DIVISIONS.		1900	1890
ESSEX COUNTY—Continued.			
Orange city		24,141	18,844
Ward 1	6,240		
Ward 2	4,072		
Ward 3	5,081		
Ward 4	5,763		
Ward 5	2,985		
South Orange township [12]		1,630	[13] 1,078
South Orange village [12]		4,608	3,106
Vailsburg borough [12]		2,779	786
Verona township [6]		2,139	----------
West Orange town [14]		6,889	4,358
GLOUCESTER COUNTY		31,905	28,649
Clayton borough [15]		1,951	1,807
Clayton township [16]		38	[17] 492
Deptford township [18]		2,114	[19] 1,681
East Greenwich township		1,323	1,259
Elk township [20]		997	----------
Franklin township		2,252	2,021
Glassboro township [21]		2,677	2,642
Greenwich township		2,252	1,900
Harrison township [21]		1,569	1,545
Logan township		1,444	1,523
Mantua township		2,101	1,791
Monroe township		2,402	1,945
South Harrison township [21]		706	971
Washington township		1,252	1,155
Wenonah borough [18]		498	383
West Deptford township		1,951	1,588
Woodbury city		4,087	3,911
Ward 1	1,006		
Ward 2	1,812		
Ward 3	1,269		
Woolwich township		2,291	2,035
HUDSON COUNTY		386,048	[22] 275,126
Bayonne city		32,722	19,033
Ward 1	4,582		
Ward 2	13,156		
Ward 3	5,572		
Ward 4	3,593		
Ward 5	5,819		
East Newark borough [23]		2,500	----------
Guttenberg town		3,825	1,947
Harrison town		10,596	8,338
Ward 1	1,885		
Ward 2	1,175		
Ward 3	3,045		
Ward 4	4,491		
Hoboken city		59,364	43,648
Ward 1	10,955		
Ward 2	8,472		
Ward 3	14,218		
Ward 4	14,983		
Ward 5	10,736		
Jersey City		206,433	163,003
Ward 1	19,190		
Ward 2	19,185		
Ward 3	17,392		
Ward 4	13,133		
Ward 5	14,204		
Ward 6	15,540		
Ward 7	14,186		
Ward 8	19,112		
Ward 9	14,937		
Ward 10	15,505		
Ward 11	22,754		
Ward 12	21,295		
Kearney town [23]		10,896	----------
Ward 1	3,166		
Ward 2	2,946		
Ward 3	2,111		
Ward 4	2,673		
North Bergen township [24]		9,213	5,715
Secaucus borough [25]		1,626	----------
Union town [26]		15,187	10,643
Ward 1	4,922		
Ward 2	5,215		
Ward 3	5,050		
Weehawken township		5,325	1,943

[15] Included in Clayton township in 1890; now independent.
[16] Included Clayton borough in 1890; part taken to form part of Elk township since 1890.
[17] Exclusive of population of Clayton borough.
[18] Wenonah borough, included in Deptford township in 1890, now independent.
[19] Exclusive of population of Wenonah borough.
[20] Organized from parts of Clayton, Glassboro, Harrison, and South Harrison townships since 1890.
[21] Part taken to form part of Elk township since 1890.
[22] Includes population (9,191) of Kearney and Union townships; Kearney taken to form East Newark borough and Kearney town, and Union annexed to Union town.
[23] Organized from part of Kearney township since 1890.
[24] Parts taken to form Secaucus borough and part of West New York town since 1890.
[25] Organized from part of North Bergen township since 1890.
[26] Part taken to form part of West New York town since 1890; Union township annexed since 1890.

TABLE 4.—POPULATION OF NEW JERSEY BY MINOR CIVIL DIVISIONS: 1890 AND 1900—Continued.

MINOR CIVIL DIVISIONS.	1900	1890
HUDSON COUNTY—Continued.		
West Hoboken town [1]	23,094	11,665
Ward 1 — 7,781		
Ward 2 — 7,940		
Ward 3 — 7,373		
West New York town [2]	5,267	----------
Ward 1 — 1,475		
Ward 2 — 1,554		
Ward 3 — 2,238		
HUNTERDON COUNTY	34,507	[3] 35,355
Alexandria township	1,045	1,250
Bethlehem township [4]	1,634	[5] 1,790
Clinton borough [6]	816	913
Clinton township [7]	2,296	[8] 1,975
Delaware township [9]	1,953	3,037
East Amwell township	1,327	1,375
Franklin township [10]	1,258	1,287
Frenchtown borough	1,020	1,023
High Bridge borough [11]	1,377	----------
Holland township	1,652	1,704
Junction borough [12]	998	518
Kingwood township	1,304	1,424
Lambertville city	4,637	4,142
Ward 1 — 1,322		
Ward 2 — 1,345		
Ward 3 — 1,970		
Lebanon township [13]	2,253	2,337
Raritan township	4,037	3,798
Readington township	2,670	2,813
Stockton borough [9]	590	----------
Tewksbury township	1,883	2,034
Union township [10]	918	1,134
West Amwell township	839	866
MERCER COUNTY	95,365	79,978
East Windsor township [14]	894	[15] 881
Ewing township [16]	1,333	3,129
Hamilton township [16]	4,164	4,163
Hightstown borough [14]	1,749	1,875
Hopewell borough [17]	980	----------
Hopewell township [18]	3,360	[19] 3,750
Lawrence township	1,555	1,448
Pennington borough [20]	733	588
Princeton borough [21]	3,899	3,422
Princeton township [21]	955	[22] 809
Trenton city [16]	73,307	57,458
Ward 1 — 4,901		
Ward 2 — 3,895		
Ward 3 — 5,361		
Ward 4 — 8,146		
Ward 5 — 8,706		
Ward 6 — 3,091		
Ward 7 — 4,475		
Ward 8 — 3,688		
Ward 9 — 6,933		
Ward 10 — 6,358		
Ward 11 — 7,679		
Ward 12 — 2,544		
Ward 13 — 5,081		
Ward 14 — 2,449		
Washington township	1,157	1,126
West Windsor township	1,279	1,329

MINOR CIVIL DIVISIONS.	1900	1890
MIDDLESEX COUNTY	79,762	61,751
Cranbury township	1,428	1,422
Dunellen borough [23]	1,239	1,060
East Brunswick township [24]	2,423	[25] 2,642
Helmetta borough [24]	447	----------
Jamesburg borough [26]	1,063	887
Madison township	1,671	1,520
Metuchen borough [27]	1,786	770
Milltown borough [28]	561	----------
Monroe township [26]	1,899	[29] 2,153
New Brunswick township, coextensive with New Brunswick city.	20,006	18,603
New Brunswick city:		
Ward 1 — 3,305		
Ward 2 — 3,346		
Ward 3 — 3,178		
Ward 4 — 3,276		
Ward 5 — 3,575		
Ward 6 — 3,326		
North Brunswick township [28]	847	[30] 1,238
Perth Amboy township, coextensive with Perth Amboy city.	17,699	9,512
Perth Amboy city:		
Ward 1 — 1,728		
Ward 2 — 1,953		
Ward 3 — 3,437		
Ward 4 — 3,183		
Ward 5 — 2,749		
Ward 6 — 4,649		
Piscataway township [23]	2,628	[31] 2,226
Raritan township [27]	2,801	[32] 3,018
Sayreville township	4,155	3,509
South Amboy township, coextensive with South Amboy borough.	6,349	4,330
South Brunswick township	2,337	2,403
South River borough [24]	2,792	1,796
Woodbridge township	7,631	4,665
MONMOUTH COUNTY	82,057	69,128
Allenhurst borough [33]	165	----------
Allentown borough [34]	695	----------
Asbury Park city [35]	4,148	----------
Atlantic township	1,410	1,505
Atlantic Highlands borough [36]	1,383	945
Belmar borough [37]	902	----------
Bradley Beach borough [38]	982	----------
Deal borough [33]	70	----------
Eatontown township	3,021	2,953
Englishtown borough [39]	410	444
Freehold town [40]	2,934	2,932
Freehold township [40]	2,234	[41] 2,165
Highlands borough [42]	1,228	----------
Holmdel township	1,190	1,479
Howell township	3,103	3,018
Keyport town [43]	3,413	3,411
Long Branch town [44]	8,872	7,231
Manalapan township [39]	1,435	[45] 1,558
Manasquan borough [46]	1,500	1,506
Marlboro township	1,747	1,913
Matawan borough [47]	1,511	1,491
Matawan township [47]	1,310	[48] 1,692
Middletown township [49]	5,479	[50] 5,650
Millstone township	1,509	1,782
Neptune township [51]	7,943	[52] 8,333
Neptune City borough [35]	1,009	----------
North Spring Lake borough [46]	361	277
Ocean township [53]	4,251	[54] 2,978

[1] Formerly West Hoboken township; incorporated as a town since 1890.
[2] Organized from parts of North Bergen township and Union town since 1890.
[3] Includes population (1,935) of High Bridge township; part taken to form High Bridge borough and parts annexed to Clinton and Lebanon townships.
[4] Part taken to form part of Junction borough since 1890.
[5] Exclusive of population of Junction borough.
[6] Organized from parts of Clinton, Franklin, and Union townships since 1890.
[7] Part taken to form part of Clinton borough and part of High Bridge township annexed since 1890.
[8] Exclusive of population of Clinton borough.
[9] Stockton borough organized from part of Delaware township in 1898.
[10] Part taken to form part of Clinton borough since 1890.
[11] Organized from part of High Bridge township in 1898.
[12] Organized from parts of Bethlehem and Lebanon townships since 1890.
[13] Part taken to form part of Junction borough and part of High Bridge township annexed since 1890.
[14] Hightstown borough, included in East Windsor township in 1890, now independent.
[15] Exclusive of population of Hightstown borough.
[16] Parts of Ewing and Hamilton townships annexed to Trenton city since 1890.
[17] Organized from part of Hopewell township since 1890.
[18] Part taken to form Hopewell borough since 1890; included Pennington borough in 1890.
[19] Exclusive of population of Pennington borough.
[20] Included in Hopewell township in 1890; now independent.
[21] Princeton borough, included in Princeton township in 1890, now independent.
[22] Exclusive of population of Princeton borough.
[23] Dunellen borough, included in Piscataway township in 1890, now independent.
[24] Helmetta and South River boroughs, formerly in East Brunswick township, now independent.
[25] Includes population of Helmetta borough, but excludes population of South River borough.
[26] Jamesburg borough, included in Monroe township in 1890, now independent.
[27] Metuchen borough, included in Raritan township in 1890, now independent.
[28] Milltown borough, included in North Brunswick township in 1890, now independent.
[29] Exclusive of population of Jamesburg borough.
[30] Includes population of Milltown borough, not separately returned in 1890.
[31] Exclusive of population of Dunellen borough.
[32] Exclusive of population of Metuchen borough.
[33] Organized from part of Ocean township since 1890.
[34] Included in Upper Freehold township in 1890; now independent.
[35] Included in Neptune township in 1890; incorporated as a city since 1890.
[36] Included in Middletown township in 1890; now independent.
[37] Organized from part of Wall township since 1890.
[38] Organized from part of Neptune township since 1890.
[39] Englishtown borough, included in Manalapan township in 1890, now independent.
[40] Freehold town, included in Freehold township in 1890, now independent.
[41] Exclusive of population of Freehold town.
[42] Organized from part of Middletown township since 1890.
[43] Included in Raritan township in 1890; now independent.
[44] Included in Ocean township in 1890; now independent.
[45] Exclusive of population of Englishtown borough.
[46] Included in Wall township in 1890; now independent.
[47] Matawan borough, included in Matawan township in 1890, now independent.
[48] Exclusive of population of Matawan borough.
[49] Included Atlantic Highlands borough in 1890; part taken to form Highlands borough since 1890.
[50] Exclusive of population of Atlantic Highlands borough.
[51] Included Asbury Park city in 1890; parts taken to form Bradley Beach and Neptune City boroughs since 1890.
[52] Includes population of Asbury Park city, not separately returned in 1890.
[53] Included Long Branch and Seabright towns in 1890; parts taken to form Allenhurst and Deal boroughs since 1890.
[54] Includes population of Seabright town, not separately returned in 1890, but excludes population of Long Branch town.

TABLE 4.—POPULATION OF NEW JERSEY BY MINOR CIVIL DIVISIONS: 1890 AND 1900—Continued.

MINOR CIVIL DIVISIONS.		1900	1890
MONMOUTH COUNTY—Continued.			
Raritan township[1]		1,524	[2]1,368
Red Bank town[3]		5,428	4,145
Seabright borough[4]		1,198	----------
Shrewsbury township[3]		3,842	[5]4,222
Spring Lake borough[6]		526	----------
Upper Freehold township[7]		2,112	[8]2,861
Wall township[9]		3,212	[10]3,269
MORRIS COUNTY		65,156	54,101
Boonton township,[11] including Boonton town		4,710	3,307
Boonton town[11]		3,901	[12]2,981
Chatham borough[13]		1,361	780
Chatham township[14]		620	[15]1,432
Chester township		1,409	1,625
Dover town[16]		5,938	----------
Florham Park borough[17]		752	----------
Hanover township[11]		5,366	4,481
Jefferson township		1,341	1,611
Madison borough[18]		3,754	2,469
Mendham township		1,600	1,266
Montville township		1,908	1,333
Morris township[19]		2,571	[20]1,999
Morristown town[19]		11,267	8,156
Ward 1	3,311		
Ward 2	2,924		
Ward 3	2,522		
Ward 4	2,510		
Mt. Arlington borough[21]		275	----------
Mt. Olive township[22]		1,221	1,848
Netcong borough[23]		941	----------
Passaic township		2,141	1,821
Pequanac township		3,250	2,862
Port Oram borough[24]		2,069	775
Randolph township[25]		2,246	[26]7,197
Rockaway borough[27]		1,483	----------
Rockaway township[28]		4,528	6,033
Roxbury township[29]		2,185	2,739
Washington township		2,220	2,367
OCEAN COUNTY[30]		19,747	15,974
Bayhead borough[31]		247	----------
Beach Haven borough[32]		239	----------
Berkeley township[33]		694	786
Brick township[34]		2,130	[35]4,065
Dover township[36]		2,618	[37]2,609
Eagleswood township[38]		563	791
Harvey Cedars borough[39]		39	----------
Island Heights borough[36]		316	271
Jackson township		1,595	1,717
Lacey township		718	711
Lakewood township[40]		3,094	----------
Lavalette city[36]		21	----------
Little Egg Harbor township[41]		1,856	----------
Long Beach township[42]		152	----------
Manchester township		1,033	1,057
Ocean township[43]		436	482
Plumsted township		1,204	1,327
Point Pleasant Beach borough[31]		746	----------

MINOR CIVIL DIVISIONS.		1900	1890
OCEAN COUNTY—Continued.			
Seaside Park borough[33]		73	----------
Stafford township[44]		1,009	1,095
Surf City borough[45]		9	----------
Union township[46]		955	1,063
PASSAIC COUNTY		155,202	105,046
Acquackanonk township		5,351	2,562
Hawthorne borough[47]		2,096	----------
Little Falls township		2,908	1,890
Manchester township[47]		3,989	2,576
Passaic city		27,777	13,028
Ward 1	12,663		
Ward 2	4,338		
Ward 3	3,444		
Ward 4	7,332		
Paterson city		105,171	78,347
Ward 1	10,950		
Ward 2	15,009		
Ward 3	23,780		
Ward 4	14,178		
Ward 5	12,898		
Ward 6	3,910		
Ward 7	6,693		
Ward 8	17,753		
Pompton township[48]		2,404	2,153
Pompton Lakes borough[48]		847	----------
Totowa borough[47]		562	----------
Wayne township		1,985	2,004
West Milford township		2,112	2,486
SALEM COUNTY		25,530	25,151
Alloway township[49]		1,528	1,675
Elmer borough[50]		1,140	842
Elsinboro township		445	524
Lower Alloways Creek township		1,242	1,308
Lower Penns Neck township		1,424	1,289
Mannington township		1,745	1,870
Oldmans township		1,382	1,432
Penngrove borough[51]		1,826	----------
Pilesgrove township[52]		1,744	[53]1,796
Pittsgrove township[50]		2,092	[54]1,914
Quinton township		1,280	1,307
Salem city		5,811	5,516
East ward	3,227		
West ward	2,584		
Upper Penns Neck township[51]		775	2,239
Upper Pittsgrove township		1,725	1,923
Woodstown borough[52]		1,371	1,516
SOMERSET COUNTY		32,948	28,311
Bedminster township		1,925	1,749
Bernards township		3,066	2,558
Boundbrook borough[55]		2,622	1,462
Branchburg township		1,012	1,152
Bridgewater township[56]		1,601	[57]1,444

[1] Included Keyport town in 1890.
[2] Exclusive of population of Keyport town.
[3] Red Bank town, included in Shrewsbury township in 1890, now independent.
[4] Included in Ocean township in 1890; now independent.
[5] Exclusive of population of Red Bank town.
[6] Organized from part of Wall township since 1890.
[7] Included Allentown borough in 1890.
[8] Includes population of Allentown borough, not separately returned in 1890.
[9] Included Manasquan and North Spring Lake boroughs in 1890; parts taken to form Belmar and Spring Lake boroughs since 1890.
[10] Exclusive of population of Manasquan and North Spring Lake boroughs.
[11] Boonton town in Boonton and Hanover townships in 1890; that part in Hanover township annexed to Boonton township since 1890.
[12] Exclusive of population of that part in Hanover township, which was not separately returned.
[13] Included in Chatham township in 1890; incorporated as a borough in 1897.
[14] Included Chatham and Madison boroughs in 1890; part taken to form Florham Park borough since 1890.
[15] Exclusive of population of Chatham and Madison boroughs.
[16] Included in Randolph township in 1890; now independent.
[17] Organized from part of Chatham township since 1890.
[18] Included in Chatham township in 1890; now independent.
[19] Morristown town, included in Morris township in 1890, now independent.
[20] Exclusive of population of Morristown town.
[21] Organized from part of Roxbury township in 1890.
[22] Part taken to form part of Netcong borough since 1890.
[23] Organized from parts of Mt. Olive and Roxbury townships since 1890.
[24] Organized from parts of Randolph and Rockaway townships since 1890.
[25] Included Dover town in 1890; part taken to form part of Port Oram borough since 1890.
[26] Includes population of Dover town, not separately returned in 1890, but excludes population of Port Oram borough.
[27] Organized from part of Rockaway township in 1894.
[28] Parts taken to form Rockaway borough in 1894 and part of Port Oram borough since 1890.
[29] Parts taken to form Mt. Arlington borough in 1890 and part of Netcong borough since 1890.
[30] Part of Burlington county annexed since 1890.
[31] Included in Brick township in 1890; now independent.
[32] Organized from part of Eagleswood township in 1890.
[33] Seaside Park borough organized from part of Berkeley township since 1890.
[34] Included Bayhead and Point Pleasant Beach boroughs in 1890; part taken to form Lakewood township since 1890.
[35] Includes population of Bayhead and Point Pleasant Beach boroughs, not separately returned in 1890.
[36] Island Heights borough and Lavalette city, included in Dover township in 1890, now independent.
[37] Includes population of Lavalette city, not separately returned in 1890, but excludes population of Island Heights borough.
[38] Parts taken to form Beach Haven borough in 1890 and part of Long Beach township since 1890.
[39] Organized from part of Union township since 1890.
[40] Organized from part of Brick township since 1890.
[41] Formerly in Burlington county; part taken to form part of Long Beach township since 1890.
[42] Organized from parts of Eagleswood, Little Egg Harbor, Ocean, Stafford, and Union townships since 1890.
[43] Part taken to form part of Long Beach township since 1890.
[44] Parts taken to form Surf City borough and part of Long Beach township since 1890.
[45] Organized from part of Stafford township since 1890.
[46] Parts taken to form Harvey Cedars borough and part of Long Beach township since 1890.
[47] Hawthorne and Totowa boroughs organized from parts of Manchester township since 1890.
[48] Pompton Lakes borough organized from part of Pompton township since 1890.
[49] Given as Upper Alloways Creek in 1890.
[50] Elmer borough, included in Pittsgrove township in 1890, now independent.
[51] Penngrove borough organized from part of Upper Penns Neck township since 1890.
[52] Woodstown borough, included in Pilesgrove township in 1890, now independent.
[53] Exclusive of population of Woodstown borough.
[54] Exclusive of population of Elmer borough.
[55] Included in Bridgewater township in 1890; now independent.
[56] Included Boundbrook borough and Raritan and Somerville towns in 1890.
[57] Exclusive of population of Boundbrook borough and Raritan and Somerville towns.

TABLE 4.—POPULATION OF NEW JERSEY BY MINOR CIVIL DIVISIONS: 1890 AND 1900—Continued.

MINOR CIVIL DIVISIONS.	1900	1890
SOMERSET COUNTY—Continued.		
East Millstone town[1]	447	475
Franklin township[1]	2,398	[2] 2,478
Hillsboro township[3]	2,439	2,825
Millstone borough[3]	200	----------
Montgomery township[4]	1,243	[5] 1,655
North Plainfield borough[6]	5,009	----------
North Plainfield township[6]	654	[7] 4,250
Raritan town[8]	3,244	2,556
Rocky Hill borough[4]	354	----------
Somerville town[8]	4,843	3,861
South Boundbrook town[1]	883	801
Warren township	1,008	1,045
SUSSEX COUNTY	24,134	22,259
Andover township	987	1,126
Branchville borough[9]	526	----------
Brooklyn borough[10]	75	----------
Byram township[10]	1,235	1,380
Deckertown borough[11]	1,306	993
Frankford township[9]	932	1,459
Green township	627	636
Hampton township	775	866
Hardyston township	3,425	2,542
Lafayette township	717	742
Montague township	710	797
Newton town	4,376	3,003
Sandyston township	939	1,084
Sparta township	2,070	1,724
Stillwater township	1,108	1,296
Vernon township	1,738	1,756
Walpack township	371	436
Wantage township[11]	2,217	[12] 2,419
UNION COUNTY	99,353	72,467
Clark township	374	367
Cranford township	2,854	1,717
Elizabeth city	52,130	37,764
Ward 1	5,299	
Ward 2	4,015	
Ward 3	6,378	
Ward 4	3,931	
Ward 5	4,761	
Ward 6	3,611	
Ward 7	4,548	
Ward 8	6,178	
Ward 9	4,154	
Ward 10	2,699	
Ward 11	3,334	
Ward 12	3,222	

MINOR CIVIL DIVISIONS.	1900	1890
UNION COUNTY—Continued.		
Fanwood borough[13]	399	----------
Fanwood township[13]	1,200	1,305
Linden borough[14]	402	936
Linden township[14]	619	[15] 125
Mountainside borough[16]	367	----------
New Providence borough[17]	565	----------
New Providence township[17]	469	839
Plainfield city	15,369	11,267
Ward 1	3,209	
Ward 2	3,614	
Ward 3	3,030	
Ward 4	5,516	
Rahway city	7,935	7,105
Ward 1	1,739	
Ward 2	1,712	
Ward 3	1,953	
Ward 4	1,500	
Ward 5	1,031	
Roselle borough[14]	1,652	996
Springfield township	1,073	959
Summit city[18]	5,302	3,502
Union township	4,315	2,846
Westfield township[16]	4,328	2,739
WARREN COUNTY	37,781	36,553
Allamuchy township	588	759
Belvidere town	1,784	1,768
Blairstown township	1,576	1,662
Franklin township	1,280	1,283
Frelinghuysen township	797	879
Greenwich township	909	825
Hackettstown town	2,474	2,417
Hardwick township	400	503
Harmony township	1,080	1,152
Hope township	1,144	1,332
Independence township	805	904
Knowlton township	1,210	1,411
Lopatcong township	1,962	1,738
Mansfield township	1,324	1,362
Oxford township	3,095	4,002
Pahaquarry township	257	291
Phillipsburg town	10,052	8,644
Ward 1	2,222	
Ward 2	2,269	
Ward 3	1,767	
Ward 4	1,911	
Ward 5	1,883	
Pohatcong township	2,215	1,483
Washington borough[19]	3,580	2,834
Washington township[19]	1,249	[20] 1,304

[1] East Millstone town and South Boundbrook town (formerly Bloomington borough), included in Franklin township in 1890, now independent.
[2] Exclusive of population of East Millstone and South Boundbrook towns.
[3] Millstone borough organized from part of Hillsboro township since 1890.
[4] Rocky Hill borough, included in Montgomery township in 1890, now independent.
[5] Includes population of Rocky Hill borough, not separately returned in 1890.
[6] North Plainfield borough, included in North Plainfield township in 1890, now independent.
[7] Includes population of North Plainfield borough, not separately returned in 1890.
[8] Included in Bridgewater township in 1890; now independent.
[9] Branchville borough organized from part of Frankford township since 1890.
[10] Brooklyn borough organized from part of Byram township since 1890.
[11] Deckertown borough, included in Wantage township in 1890, now independent.
[12] Exclusive of population of Deckertown borough.
[13] Fanwood borough organized from part of Fanwood township since 1890.
[14] Linden and Roselle boroughs, included in Linden township in 1890, now independent.
[15] Exclusive of population of Linden and Roselle boroughs.
[16] Mountainside borough organized from part of Westfield township since 1890.
[17] New Providence borough organized from part of New Providence township since 1890.
[18] Formerly Summit township; incorporated as a city since 1890.
[19] Washington borough, included in Washington township in 1890, now independent.
[20] Exclusive of population of Washington borough.

There are 190 incorporated cities, towns, villages, and boroughs in New Jersey for which the population in 1900 is separately returned, and these incorporated places are presented in table 5 in alphabetical order, being abstracted from table 4, in which they are presented in detail under the counties in which they are severally situated.

TABLE 5.—POPULATION OF THE INCORPORATED CITIES, TOWNS, VILLAGES, AND BOROUGHS OF NEW JERSEY: 1890 AND 1900.

CITIES, TOWNS, VILLAGES, AND BOROUGHS.	POPULATION.		CITIES, TOWNS, VILLAGES, AND BOROUGHS.	POPULATION.		CITIES, TOWNS, VILLAGES, AND BOROUGHS.	POPULATION.	
	1900	1890		1900	1890		1900	1890
Absecon town	530	501	Gloucester City	6,840	6,564	Paterson city	105,171	78,347
Allendale borough	694		Guttenberg town	3,825	1,947	Pemberton borough	771	834
Allenhurst borough	165		Hackensack town	9,443	6,004	Penngrove borough	1,826	
Allentown borough	695		Hackettstown town	2,474	2,417	Pennington borough	733	588
Anglesea borough	161	161	Haddonfield borough	2,776	2,502	Perth Amboy city	17,699	9,512
Asbury Park city	4,148		Hammonton town	3,481	3,833	Phillipsburg town	10,052	8,644
Atlantic City	27,838	13,055	Harrison town	10,596	8,338	Plainfield city	15,369	11,267
Atlantic Highlands borough	1,383	945	Harvey Cedars borough	39		Pleasantville borough	2,182	
Avalon borough	93		Hasbrouck Heights borough	1,255		Point Pleasant Beach borough	746	
Bayhead borough	247		Hawthorne borough	2,096		Pompton Lakes borough	847	
Bayonne city	32,722	19,033	Helmetta borough	447		Port Oram borough	2,069	775
Beach Haven borough	239		High Bridge borough	1,377		Princeton borough	3,899	3,422
Belmar borough	902		Highlands borough	1,228		Rahway city	7,935	7,105
Belvidere town	1,784	1,768	Hightstown borough	1,749	1,875	Raritan town	3,244	2,556
Bergenfields borough	729		Hoboken city	59,364	43,648	Red Bank town	5,428	4,145
Beverly city	1,950	1,957	Holly Beach borough	569	217	Ridgefield borough	584	
Bloomfield town	9,668	7,708	Hopewell borough	980		Ridgewood village	2,685	1,047
Bogota borough	337		Irvington town	5,255		Riverside borough	561	
Boonton town	3,901	2,981	Island Heights borough	316	271	Riverton borough	1,332	1,075
Bordentown city	4,110	4,232	Jamesburg borough	1,063	887	Rockaway borough	1,483	
Boundbrook borough	2,622	1,462	Jersey City	206,433	163,003	Rocky Hill borough	354	
Bradley Beach borough	982		Junction borough	998	518	Roselle borough	1,652	996
Branchville borough	526		Kearney town	10,896		Rutherford borough	4,411	2,293
Bridgeton city	13,913	11,424	Keyport town	3,413	3,411	Saddle River borough	415	
Brigantine city	99		Lambertville city	4,637	4,142	Salem city	5,811	5,516
Brooklyn borough	75		Lavalette city	21		Seabright borough	1,198	
Burlington city	7,392	7,264	Leonia borough	804		Sea Isle City borough	340	766
Caldwell borough	1,367		Linden borough	402	936	Seaside Park borough	73	
Camden city	75,935	58,313	Linwood borough	495	536	Secaucus borough	1,626	
Cape May city	2,257	2,136	Little Ferry borough	1,240	781	Somers Point borough	308	191
Cape May Point borough	153	167	Lodi borough	1,917	998	Somerville town	4,843	3,861
Carlstadt borough	2,574	1,549	Long Branch town	8,872	7,231	South Amboy borough	6,349	4,330
Chatham borough	1,361	780	Longport borough	80		South Atlantic City borough	69	
Chesilhurst borough	283		Madison borough	3,754	2,469	South Boundbrook town	883	801
Clayton borough	1,951	1,807	Manasquan borough	1,500	1,506	South Cape May borough	14	
Cliffside Park borough	968		Matawan borough	1,511	1,491	South Orange village	4,608	3,106
Clinton borough	816	913	Maywood borough	536		South River borough	2,792	1,796
Collingswood borough	1,633	539	Merchantville borough	1,608	1,225	Spring Lake borough	526	
Cresskill borough	486	527	Metuchen borough	1,786	770	Stockton borough	590	
Deal borough	70		Midland Park borough	1,348		Summit city	5,302	3,502
Deckertown borough	1,306	993	Millstone borough	200		Surf City borough	2	
Delford borough	746		Milltown borough	561		Tenafly borough	1,746	1,046
Dover town	5,938		Millville city	10,583	10,002	Totowa borough	562	
Dumont borough	643		Montclair town	13,962	8,656	Trenton city	73,307	57,458
Dunellen borough	1,239	1,060	Montvale borough	416		Undercliff borough	1,006	
East Millstone town	447	475	Morristown town	11,267	8,156	Union town	15,187	10,643
East Newark borough	2,500		Mountainside borough	367		Upper Saddle River borough	326	
East Orange city	21,506	13,282	Mt. Arlington borough	275		Vailsburg borough	2,779	786
East Rutherford borough	2,640	1,438	Neptune City borough	1,009		Vineland borough	4,370	3,822
Egg Harbor city	1,808	1,439	Netcong borough	941		Wallington borough	1,812	
Elizabeth city	52,130	37,764	Newark city	246,070	181,830	Washington borough	3,580	2,834
Elmer borough	1,140	842	New Brunswick city	20,006	18,603	Wenonah borough	498	383
Englewood city	6,253		New Providence borough	565		West Cape May borough	696	757
Englewood Cliffs borough	218		Newton town	4,376	3,003	West Hoboken town	23,094	11,665
Englishtown borough	410	444	North Arlington borough	290		West New York town	5,267	
Fairview borough	1,003		North Caldwell borough	297		West Orange town	6,889	4,358
Fanwood borough	399		North Plainfield borough	5,009		Westwood borough	828	
Fieldsboro borough	459		North Spring Lake borough	361	277	Wildwood borough	150	
Florham Park borough	752		Ocean City	1,307	452	Woodbury city	4,087	3,911
Freehold town	2,934	2,932	Old Tappan borough	269		Woodcliff borough	329	
Frenchtown borough	1,020	1,023	Orange city	24,141	18,844	Woodridge borough	582	575
Garfield borough	3,504	1,028	Palisades Park borough	644		Woodstown borough	1,371	1,516
Glen Ridge borough	1,960		Park Ridge borough	870				
Glen Rock borough	613		Passaic city	27,777	13,028			

Of the above named 190 incorporated places 72 have more than 2,000 inhabitants in 1900: of these 32 have less than 5,000; 16 have more than 5,000 and less than 10,000; 10 have more than 10,000 and less than 20,000; 4 have more than 20,000 and less than 25,000; and 10 have more than 25,000, namely, Newark, with 246,070; Jersey City, with 206,433; Paterson, with 105,171; Camden, with 75,935; Trenton, with 73,307; Hoboken, with 59,364; Elizabeth, with 52,130; Bayonne, with 32,722; Atlantic City, with 27,838; and Passaic, with 27,777 inhabitants.

For the 10 cities which have a population in 1900 of more than 25,000, a summary is presented in table 6, showing the population of each from the first year in which it was separately stated in the census report, to 1900, inclusive. Table 7, which immediately follows, shows, for each city, the increase (or decrease) by number and per cent during each of the ten-year periods.

TABLE 6.—POPULATION OF THE PRINCIPAL CITIES OF NEW JERSEY: 1820 TO 1900.

CITIES.	1900	1890	1880	1870	1860	1850	1840	1830	1820
Atlantic City	27,838	13,055	5,477	1,043	687				
Bayonne city	32,722	19,033	9,372	3,834					
Camden city	75,935	58,313	41,659	20,045	14,358	9,479	3,371		
Elizabeth city	52,130	37,764	28,229	20,832	11,567	5,583	4,184	3,455	3,515
Hoboken city	59,364	43,648	30,999	20,297	9,662	2,668			
Jersey City	206,433	163,003	120,722	82,546	29,226	6,856	3,072		
Newark city	246,070	181,830	136,508	105,059	71,941	38,894	17,290	10,953	6,507
Passaic city	27,777	13,028	6,532						
Paterson city	105,171	78,347	51,031	33,579	19,586	11,344	7,596		
Trenton city	73,307	57,458	29,910	22,874	17,228	6,461	4,035	3,925	3,942

TABLE 7.—INCREASE IN POPULATION OF THE PRINCIPAL CITIES OF NEW JERSEY: 1820 TO 1900.

CITIES.	INCREASE FROM 1890 TO 1900.		INCREASE FROM 1880 TO 1890.		INCREASE FROM 1870 TO 1880.		INCREASE FROM 1860 TO 1870.		INCREASE FROM 1850 TO 1860.		INCREASE FROM 1840 TO 1850.		INCREASE FROM 1830 TO 1840.		INCREASE FROM 1820 TO 1830.	
	Number.	Per cent.	Number.	Per cent.	Number.	Per cent.	Number.	Per cent.	Number.	Per cent.	Number.	Per cent.	Number.	Per cent.	Number.	Per cent.
Atlantic City	14,783	113.2	7,578	138.4	4,434	425.1	356	51.8								
Bayonne city	13,689	71.9	9,661	103.1	5,538	144.4										
Camden city	17,622	30.2	16,654	40.0	21,614	107.8	5,687	39.6	4,879	51.5	6,108	181.2				
Elizabeth city	14,366	38.0	9,535	33.8	7,397	35.5	9,265	80.1	5,984	107.2	1,399	33.4	729	21.1	[1] 60	[1] 1.7
Hoboken city	15,716	36.0	12,649	40.8	10,702	52.7	10,635	110.1	6,994	262.1						
Jersey City	43,430	26.6	42,281	35.0	38,176	46.2	53,320	182.4	22,370	326.3	3,784	123.2				
Newark city	64,240	35.3	45,322	33.2	31,449	29.9	33,118	46.0	33,047	85.0	21,604	125.0	6,337	57.9	4,446	68.3
Passaic city	14,749	113.2	6,496	99.4												
Paterson city	26,824	34.2	27,316	53.5	17,452	52.0	13,993	71.4	8,242	72.7	3,748	49.3				
Trenton city	15,849	27.6	27,548	92.1	7,036	30.8	5,646	32.8	10,767	166.6	2,426	60.1	110	2.8	[1] 17	[1] 0.4

[1] Decrease.

Of the foregoing 10 principal cities of New Jersey, Elizabeth, Newark, and Trenton are the oldest in the census records, having been first enumerated in 1820. Twenty years later, in 1840, Camden, Jersey City, and Paterson first appeared as separately enumerated. Atlantic City had only 687 inhabitants in 1860, and the first census returns were made for Passaic in 1880, when it had a population of 6,532. All these cities have increased materially in population during the last decade, and Atlantic City and Passaic have more than doubled their population. Bayonne, which was first enumerated in 1870, with 3,834 inhabitants, has, during the last ten years, increased in population from 19,033 to 32,722, or 71.9 per cent.

William Rhodes Merriam

Director of the Census.

Twelfth Census of the United States.

CENSUS BULLETIN.

No. 37. WASHINGTON, D. C. January 21, 1901.

POPULATION OF NEW MEXICO BY COUNTIES AND MINOR CIVIL DIVISIONS.

This bulletin, prepared under the direction of Mr. WILLIAM C. HUNT, chief statistician for population, gives the aggregate population of New Mexico by counties and minor civil divisions, according to the official count of the returns of the Twelfth Census, taken as of June 1, 1900.

New Mexico was organized as a territory December 13, 1850. Table 1 shows the population of New Mexico at each census from 1850 to 1900, inclusive, together with the increase (or decrease) by number and per cent during each decade.

TABLE 1.—POPULATION OF NEW MEXICO: 1850 TO 1900.

CENSUS YEARS.	Population.	INCREASE.	
		Number.	Per cent.
1900	195,310	41,717	27.2
1890	153,593	34,028	28.5
1880	119,565	27,691	30.1
1870	91,874	[1] 1,642	[1] 1.8
1860	93,516	31,969	51.9
1850	61,547		

[1] Decrease.

The population of the territory in 1900 is 195,310 as compared with a population in 1890 of 153,593, showing an increase during the decade of 41,717, or 27.2 per cent. A part of this increase is due to the fact that there were 6,490 Indians and 199 other persons, or a total of 6,689 persons, on Indian reservations, etc., in New Mexico, who were specially enumerated in 1890 under the provisions of the census act, but were not included in the general population of the territory at that census. The population of the territory, as shown by the census of 1850, taken during the year in which the territory was organized, was 61,547, and since then it has increased, though by rather small percentages as compared with other territories, for each succeeding decade, except for that from 1860 to 1870, when a slight decrease was reported.

The population of New Mexico in 1900 is more than three times as large as the population given for 1850, the first census in which the population of the territory appears.

The total land surface of New Mexico is, approximately, 122,460 square miles, the average number of persons to the square mile at the censuses of 1890 and 1900 being as follows: 1890, 1.3; 1900, 1.6.

Table 2 shows the population of New Mexico by counties at each census from 1850 to 1900, inclusive, while table 3, which immediately follows, shows, for each county, the increase (or decrease) by number and per cent during the ten years from 1890 to 1900.

CP 15M

TABLE 2.—POPULATION OF NEW MEXICO BY COUNTIES: 1850 TO 1900.

COUNTIES.	1900	1890	1880	1870	1860	1850
The Territory	195,310	153,593	119,565	91,874	93,516	61,547
Arizona[1]					6,482	
Bernalillo[2]	28,630	20,913	17,225	7,591	8,769	7,751
Chaves[3]	4,773					
Colfax[4]	10,150	7,974	3,398	1,992		
Donna Ana[5]	10,187	9,191	7,612	6,864	6,239	
Eddy[8]	3,229					
Grant[6]	12,883	9,657	4,539	1,143		
Guadalupe[7]	5,429					
Lincoln[8]	4,953	7,081	2,513	1,803		
Mora[4]	10,304	10,618	9,751	8,056	5,566	
Otero[9]	4,791					
Rio Arriba[10]	13,777	11,534	11,023	9,294	9,849	10,668
San Juan[10]	4,828	1,890				
San Miguel[11]	22,053	24,204	20,638	16,058	13,714	7,074
Santa Ana[12]				2,599	3,572	4,645
Santa Fe[13]	14,658	13,562	10,867	9,699	8,114	7,713
Sierra[14]	3,158	3,630				
Socorro[15]	12,195	9,595	7,875	6,603	5,787	
Taos	10,889	9,868	11,029	12,079	14,103	9,507
Union[16]	4,528					
Valencia	13,895	13,876	13,095	9,093	11,321	14,189

[1] Originally embraced the country now constituting Arizona territory.
[2] Santa Ana annexed in 1876; part of Sante Fe annexed since 1890.
[3] Organized from part of Lincoln in 1891.
[4] Part taken to form part of Union in 1893.
[5] Part of Lincoln annexed between 1880 and 1890; parts taken to form part of Sierra in 1884 and part of Otero in 1899.
[6] Part taken to form part of Sierra in 1884.
[7] Organized from parts of Lincoln and San Miguel in 1891.
[8] Part annexed to Donna Ana between 1880 and 1890; parts taken to form Chaves, Eddy, and part of Guadalupe in 1891 and part of Otero in 1899.
[9] Organized from parts of Donna Ana, Lincoln, and Socorro in 1899.
[10] San Juan organized from part of Rio Arriba in 1887.
[11] Parts taken to form part of Guadalupe in 1891 and part of Union in 1893.
[12] Annexed to Bernalillo in 1876.
[13] Part annexed to Bernalillo since 1890.
[14] Organized from parts of Donna Ana, Grant, and Socorro in 1884.
[15] Part taken to form part of Sierra in 1884 and part of Otero in 1899.
[16] Organized from parts of Colfax, Mora, and San Miguel in 1893.

TABLE 3.—INCREASE IN POPULATION OF NEW MEXICO BY COUNTIES: 1890 TO 1900.

COUNTIES.	INCREASE.		COUNTIES.	INCREASE.	
	Number.	Per cent.		Number.	Per cent.
The Territory	41,717	27.2	Otero	4,791	
			Rio Arriba	2,243	19.4
Bernalillo	7,717	36.9	San Juan	2,938	155.4
Chaves	4,773		San Miguel	[1] 2,151	[1] 8.9
Colfax	2,176	27.3	Santa Fe	1,096	8.1
Donna Ana	996	10.8	Sierra	[1] 472	[1] 13.0
Eddy	3,229		Socorro	2,600	27.1
Grant	3,226	33.4	Taos	1,021	10.3
Guadalupe	5,429		Union	4,528	
Lincoln	[1] 2,128	[1] 30.1	Valencia	19	0.1
Mora	[1] 314	[1] 3.0			

[1] Decrease.

The following territorial changes in the counties of New Mexico have been made since 1890: Chaves and Eddy organized from part of Lincoln in 1891; Guadalupe organized from parts of Lincoln and San Miguel in 1891; Union organized from parts of Colfax, Mora, and San Miguel in 1893; Otero organized from parts of Donna Ana, Lincoln, and Socorro in 1899; and part of Santa Fe annexed to Bernalillo.

As above stated, 5 counties, namely, Chaves, Eddy, Guadalupe, Otero, and Union have been formed since 1890. Of the remaining 14 counties all but 4 have increased in population since 1890, the counties showing the largest percentages of increase being San Juan, 155.4 per cent; Bernalillo, 36.9 per cent; Grant, 33.4 per cent; Colfax, 27.3 per cent; and Socorro, 27.1 per cent.

The 4 counties showing a decrease in population are Lincoln, Mora, San Miguel, and Sierra; of these, Lincoln and San Miguel have suffered material losses of territory.

Table 4 shows the population of New Mexico by minor civil divisions, so far as it was separately returned at the censuses of 1890 and 1900.

TABLE 4.—POPULATION OF NEW MEXICO BY MINOR CIVIL DIVISIONS: 1890 AND 1900.

MINOR CIVIL DIVISIONS.	1900	1890
BERNALILLO COUNTY [1]	28,680	[2] 20,918
Precinct 1. Bernalillo	766	924
Precinct 2. Corrales	613	569
Precinct 3. Alameda	400	554
Precinct 4. Ranchos de Albuquerque	450	538
Precinct 5. Los Barelas [3]	1,220	642
Precinct 6. Los Padillas	394	321
Precinct 7. San Antonio [4]	365	730
Precinct 8. Los Griegos [5] } [6]	1,586	[7] 341
Precinct 35. Los Duranes [8] }		
Precinct 9. Ranchos de Atrisco	544	403
Precinct 10. Chilili [9]	400	107
Precinct 11. Pajarito	388	381
Precinct 12. Albuquerque (new), comprising part of Albuquerque city (new).	2,683	1,831
Total for Albuquerque city (new), coextensive with precincts 12 and 26.	6,238	3,785
Precinct 13. Old Albuquerque [8]	1,191	1,733
Precinct 14. San Ignacio	212	223
Precinct 15. Casa Salazar	124	381
Precinct 16. Las Placitas	257	293
Precinct 17. Pena Blanca [10]	608	573
Precinct 18. Hot Springs [11]	397	272
Precinct 19. Algodones	272	365
Precinct 20. Nacimiento [12]	495	937
Precinct 21. La Ventana	492	464
Precinct 22. La Tijera [4]	287	----------
Precinct 23. San Pedro	340	113
Precinct 24. Wallace	150	124
Precinct 25. Guadalupe	245	250
Precinct 26. Albuquerque (new), comprising part of Albuquerque city (new).	3,555	1,954
Precinct 27. Gallup, [13] comprising part of Gallup town	1,445	([14])
Total for Gallup town, coextensive with precincts 27 and 30.	2,946	----------
Precinct 28. Atrisco	531	439
Precinct 29. El Tajo [3]	85	----------
Precinct 30. Gallup, comprising part of Gallup town	1,501	([14])
Precinct 31. San Isidro [15]	150	----------
Precinct 32. La Jara [12]	308	----------
Precinct 33. Los Gonzalitos [12]	268	----------
Precinct 34. Chilili [9]	425	----------
Precinct 36. Mitchell [16]	161	----------
Precinct 37. Bland (or Eagle) [17]	615	----------
Precinct 38. Powers [18]	366	----------
Cochiti Pueblo	295	268
Isleta Pueblo	1,050	1,059
Jemez Pueblo	455	428
Sandia Pueblo	86	140
San Felipe Pueblo	516	554
Santa Ana Pueblo	228	253
Santo Domingo Pueblo	772	671
Zia Pueblo	116	106
Navajo Indian reservation (part of)	733	----------
Total for that part of Navajo Indian reservation in Bernalillo and San Juan counties, New Mexico. [19]	2,480	----------
CHAVES COUNTY [20]	4,773	----------
Precinct 1. Roswell, including Roswell town	3,057	----------
Roswell town	2,049	----------
Precinct 2. South Spring River	420	----------
Precinct 3. Cedar Canon	183	----------
Precinct 4. Hagerman	426	----------
Precinct 5. Lower Penasco	334	----------
Precinct 6. Portales	353	----------
COLFAX COUNTY [21]	10,150	[22] 7,974
Precinct 1. Elizabethtown	577	338
Precinct 2. Baldy	111	132
Precinct 3. Cimarron	363	335
Precinct 4. Rayado	135	123
Precinct 5. Elkins	60	363
Precinct 6. Raton, [23] including wards 1, 2, and 3 of Raton city.	2,450	1,481
Raton city (part of)	2,300	----------
Total for Raton city, [24] in precincts 6 and 20	3,540	1,255
Ward 1 — 650		
Ward 2 — 700		
Ward 3 — 950		
Ward 4 — 1,240		
Precinct 7. Trinchera	184	377
COLFAX COUNTY—Continued.		
Precinct 8. Black Lakes	216	97
Precinct 9. Chico Springs	389	112
Precinct 10. Pena Flor	152	310
Precinct 11. Ponil Park	83	164
Precinct 12. Springer	558	600
Precinct 13. Cimilario	100	142
Precinct 14. Catskill [23]	638	----------
Precinct 15. Martinez	328	477
Precinct 16. Blossburg [25]	187	1,171
Precinct 17. Ponil	31	350
Precinct 18. Maxwell City [23]	271	151
Precinct 19. Colmor	232	198
Precinct 20. Raton, including ward 4 of Raton city	1,298	629
Raton city (part of)	1,240	----------
Precinct 21. Mesa	487	14
Precinct 22. Johnson Park	118	183
Precinct 23. Dorsey	217	87
Precinct 24. Gardiner [25]	965	----------
DONNA ANA COUNTY [26]	10,187	[27] 9,191
Precinct 1. Organ	259	101
Precinct 2. Donna Ana	748	872
Precinct 3. Las Cruces	1,685	1,083
Precinct 4. Mesilla	567 }	[7] 1,389
Precinct 5. Mesilla	707 }	
Precinct 6. Bosque Seco	559	255
Precinct 8. La Mesa	498	436
Precinct 11. Chamberino [28]	597	272
Precinct 12. Santa Teresa [29]	431	----------
Precinct 13. San Augustin	96	92
Precinct 15. San Miguel	448	294
Precinct 16. Colorado [29]	741	923
Precinct 18. Anthony [28]	689	142
Precinct 19. Rincon [30]	276	284
Precinct 20. Las Cruces	1,221	1,257
Precinct 22. San Ysidro [30]	665	----------
EDDY COUNTY [29]	3,229	----------
Precinct 1, including Eddy town	2,221	----------
Eddy town	963	----------
Precinct 2	242	----------
Precinct 3	299	----------
Precinct 4	339	----------
Precinct 5	128	----------
GRANT COUNTY	12,883	9,657
Precinct 1. Central	1,008	851
Precinct 2. Pinos Altos	1,118	1,015
Precinct 3. Silver City, including Silver City	2,971	2,268
Silver City	2,735	2,102
Precinct 4. Lower Mimbres	486	530
Precinct 5. San Lorenzo	329	334
Precinct 6. Georgetown	88	683
Precinct 7. Upper Gila	375	351
Precinct 8. Lower Gila	306	190
Precinct 9. Raymond	195	238
Precinct 10. Hachita	93	129
Precinct 11. Deming	1,341	1,183
Precinct 12. Mimbres Mill	295	352
Precinct 13. Santa Rita	1,874	133
Precinct 14. Cooks	504	17
Precinct 15. Separ	81	170
Precinct 16. Gold Hill	79	124
Precinct 17. Mangas	96	17
Precinct 18. Black Hawk	31	31
Precinct 19. Carlisle	45	165
Precinct 20. Lordsburg	796	232
Precinct 21. Pine Cienega	100	195
Precinct 22. Oak Grove	172	17
Precinct 23. San Juan	314	432
Precinct 24. Red Rock [31]	186	----------
GUADALUPE COUNTY [32]	5,429	----------
Precinct 1. Anton Chico (upper)	319	----------
Precinct 2. Anton Chico (lower)	528	----------

[1] Part of Sante Fe county annexed since 1890.
[2] Includes population (1,972) of precincts 27 and 30 (not separately returned in 1890), former precinct 22 (annexed to precinct 8), former precinct 29 (annexed to precinct 18), and Fort Wingate (separately returned in 1890).
[3] Precinct 29 organized from part of precinct 5 since 1890.
[4] Precinct 22 organized from part of precinct 7 since 1890.
[5] Former precinct 22 (population 201 in 1890) annexed since 1890.
[6] Not separately returned.
[7] Not separately returned in 1890.
[8] Precinct 35 organized from part of precinct 13 since 1890.
[9] Precinct 34 organized from part of precinct 10 since 1890.
[10] Part taken to form precinct 37 since 1890.
[11] Part taken to form precinct 31 since 1890; former precinct 29 (population 83 in 1890) annexed since 1890.
[12] Precincts 32 and 33 organized from parts of precinct 20 since 1890.
[13] Part taken to form precinct 36 since 1890. Includes territory given as Fort Wingate (population 480) in 1890.
[14] Precincts 27 and 30 (population 1,208) not separately returned in 1890.
[15] Organized from part of precinct 18 since 1890.
[16] Organized from part of precinct 27 since 1890.
[17] Organized from part of precinct 17 since 1890; part subsequently taken to form precinct 38.
[18] Organized from part of precinct 37 since 1890.
[19] For population of remainder of reservation, see figures for Arizona and Utah.
[20] Organized from part of Lincoln county in 1891.
[21] Former precinct 14, Clayton, taken to form part of Union county in 1893.
[22] Includes population (140) of former precinct 14, Clayton.
[23] Precinct 14 organized from parts of precincts 6 and 18 since 1890.
[24] In 1890 in precinct 6 only.
[25] Precinct 24 organized from part of precinct 16 since 1890.
[26] Precincts 9, 10, 14, 17, and 23 taken to form part of Otero county in 1899.
[27] Includes population (1,791) of precincts 7, 9, 10, 14, 17, and 23.
[28] Precinct 7 annexed to precincts 11 and 18 since 1890.
[29] Precinct 12 organized from part of precinct 16 since 1890.
[30] Precinct 22 organized from part of precinct 19 since 1890.
[31] Organized since 1890.
[32] Organized from parts of Lincoln and San Miguel counties in 1891.

TABLE 4.—POPULATION OF NEW MEXICO BY MINOR CIVIL DIVISIONS: 1890 AND 1900—Continued.

MINOR CIVIL DIVISIONS.	1900	1890
GUADALUPE COUNTY—Continued.		
Precinct 3. El Llano	246	----------
Precinct 4. Bado de Juan Paiz	515	----------
Precinct 5. Esteritos	164	----------
Precinct 6. La Junta	122	----------
Precinct 7. Las Colonias	417	----------
Precinct 8. Santa Rosa	247	----------
Precinct 9. Puerto de Luna (east)	432	----------
Precinct 10. Puerto de Luna (west)	665	----------
Precinct 11. Alamo Gordo (Salado)	644	----------
Precinct 12. Fort Sumner	200	----------
Precinct 13. Endee	288	----------
Precinct 14. Pajarito	359	----------
Precinct 15. La Pintada	283	----------
LINCOLN COUNTY [1]	4,953	7,081
Precinct 1. Lincoln	1,065	----------
Precinct 2. San Patricio	325	----------
Precinct 3. Agua Azul	345	----------
Precinct 4. Picacho	384	----------
Precinct 5. Reventon	183	----------
Precinct 6. Las Tablas	242	----------
Precinct 7. Jicarilla	122	----------
Precinct 8. White Oaks	804	----------
Precinct 9. Gray	670	----------
Precinct 10. Ruidoso	348	----------
Precinct 11. Nogal	165	----------
Precinct 12. Bonito	300	----------
MORA COUNTY [2]	10,304	[3] 10,618
Precinct 1. Mora [4]	741	688
Precinct 2. Cleveland	615	530
Precinct 3. Guadalupita	292	309
Precinct 4. Cherry Valley	153	194
Precinct 5. La Cueva	570	483
Precinct 6. San Jose Cebolla	372	305
Precinct 7. Golondrinas	277	293
Precinct 8. Ocate	1,100	904
Precinct 9. Agua Negra	555	366
Precinct 10. Coyote Lucero	236	272
Precinct 11. Tiptonville	334	548
Precinct 12. Wagon Mound	895	449
Precinct 13. Loma Parda	158	237
Precinct 14. Armenta	380	317
Precinct 15. El Llano del Coyote	351	252
Precinct 16. El Rito de Agua Negra	699	621
Precinct 18. Ocate Naranjos [5]	363	411
Precinct 19. Abuela Cebolla	424	344
Precinct 20. Carmen	328	240
Precinct 21. Mora Cordillera	207	242
Precinct 22. Turquillo	398	324
Precinct 23. El Oro Cebolla	174	323
Precinct 24. Watrous	244	365
Precinct 25. Ciruela	244	282
Precinct 26. Gascon [6]	194	198
OTERO COUNTY [7]	4,791	----------
Precinct 1. Alamogordo	1,524	----------
Precinct 2. La Luz	444	----------
Precinct 3. Tularosa	752	----------
Precinct 4. Three Rivers	143	----------
Precinct 5. Mescalero	157	----------
Precinct 6. Fresnal	317	----------
Precinct 7. Weed	514	----------
Precinct 8. Upper Penasco	286	----------
Precinct 9. Jarilla	100	----------
Mescalero Apache Indian reservation	554	----------
RIO ARRIBA COUNTY	13,777	[8] 11,534
Precinct 1. Embudo [9]	789	585
Precinct 2. Rio Arriba [10]	694	1,286
Precinct 3. Rio de Chama	439	269
Precinct 4. Chimayo	622	489
Precinct 5. Las Truchas	466	520
Precinct 6. Quemado	244	310
Precinct 7. Espanola	665	873
Precinct 8. Chanita	404	457
Precinct 9. Ojo Caliente	261	215
Precinct 10. El Rito	644	648
Precinct 11. Abiquiu	551	617
Precinct 12. Cebolla [11]	325	----------
RIO ARRIBA COUNTY—Continued.		
Precinct 13. Petaca	341	244
Precinct 14. Vallecito	617	486
Precinct 15. Los Pinos	541	305
Precinct 16. Canjilon [11]	394	553
Precinct 17. Tierra Amarilla	844	624
Precinct 18. Los Ojos (Park View)	811	571
Precinct 19. Chama	300	295
Precinct 20. Coyote [12]	366	346
Precinct 21. Lumberton [13]	465	504
Precinct 22. Arboles	184	177
Precinct 23. Canones	292	388
Precinct 24. Gallina	257	217
Precinct 25. La Jolla [10]	616	----------
Precinct 27. Good Hope [14]	174	----------
Precinct 28. Monero [13]	177	----------
San Juan Pueblo	465	406
Jicarilla Apache Indian reservation	829	----------
SAN JUAN COUNTY	4,828	1,890
Precinct 1. Pine River [15]	166	123
Precinct 2. Aztec [16]	458	439
Precinct 3. La Plata	221	212
Precinct 4. Fruitland	397	168
Precinct 5. Farmington [17]	548	336
Precinct 6. Bloomfield	246	144
Precinct 7. Largo [15]	316	468
Precinct 8. Flora Vista [18]	236	----------
Precinct 9. Blanco [15]	318	----------
Precinct 10. Cedar Hill [19]	175	----------
Navajo Indian reservation (part of)	1,747	----------
[For total of that part of Navajo Indian reservation in New Mexico, see Bernalillo county.]		
SAN MIGUEL COUNTY [20]	22,053	24,204
Precinct 1. San Miguel	450	----------
Precinct 2. La Cuesta	489	----------
Precinct 3. El Macho	256	----------
Precinct 4. Tecolote	508	----------
Precinct 5. South Las Vegas	602	----------
Precinct 6. La Concepcion	88	----------
Precinct 7. Los Alamos	237	----------
Precinct 8. Pecos	536	----------
Precinct 9. Upper Las Vegas	487	----------
Precinct 10. Chaperito	373	----------
Precinct 11. San Geronimo	536	----------
Precinct 12. Rowe	391	----------
Precinct 13. Upper Rociada	298	----------
Precinct 14. Sapello	351	----------
Precinct 15. Manuelitas	304	----------
Precinct 16. La Union	199	----------
Precinct 17. San Patricio	304	----------
Precinct 18. San Lorenzo	109	----------
Precinct 20. Joya Larga	202	----------
Precinct 22. Sabinosa	354	----------
Precinct 23. San Jose	606	----------
Precinct 24. La Liendre	459	----------
Precinct 25. Lower Rociada	100	----------
Precinct 26. Las Vegas	1,210	----------
Precinct 28. Cabra Springs	297	----------
Precinct 29. East Las Vegas, including Las Vegas city	3,574	----------
Las Vegas city	3,552	2,385
Precinct 30. El Canon de Manuelitas	241	----------
Precinct 31. Puertocito	498	----------
Precinct 32. El Pueblo	300	----------
Precinct 33. Los Vigiles	309	----------
Precinct 34. Las Mulas	248	----------
Precinct 35. Las Gallinas	394	----------
Precinct 36. Pena Blanca	372	----------
Precinct 37. El Cerrito	136	----------
Precinct 38. Los Torres	279	----------
Precinct 39. Tecolotito	227	----------
Precinct 40. Bernal	216	----------
Precinct 41. Liberty	70	----------
Precinct 43. Los Fuertes	157	----------
Precinct 44. Ojitos Frios	301	----------
Precinct 45. El Aguilar	340	----------
Precinct 47. Las Vegas Hot Springs	244	----------
Precinct 51. Las Dispensas	336	----------
Precinct 52. Los Alamitos	89	----------
Precinct 54. Las Colonias	335	----------
Precinct 55. Trementina	653	----------
Precinct 56. Agua Sarca	228	----------
Precinct 57. Canon Largo	509	----------
Precinct 58. Romeroville	131	----------
Precinct 61. El Emplazado	276	----------

[1] Parts taken to form Chaves, Eddy, and part of Guadalupe counties in 1891, and part of Otero county in 1899. Comparison with population for 1890 can not be made; county redistricted since 1890.
[2] Precincts 17 and 28 and former precinct 18, Tromperos, taken to form part of Union county in 1893.
[3] Includes population (1,121) of precincts 17 and 28, and former precincts 18 and 26.
[4] Former precinct 26, Alto Chupaderos (population 231 in 1890), annexed since 1890.
[5] Given in 1890 as precinct 27, Ocate Naranjos.
[6] Given in 1890 as precinct 29, Gascon.
[7] Organized from parts of Donna Ana, Lincoln, and Socorro counties in 1899.
[8] Includes population (149) of former precinct 25, Ojo Sarco.
[9] Former precinct 25, Ojo Sarco, annexed since 1890.
[10] Precinct 25 organized from part of precinct 2 since 1890.
[11] Precinct 12 organized from part of precinct 16 since 1890.
[12] Given as precinct 12, Collote, in 1890.
[13] Precinct 28 organized from part of precinct 21 since 1890.
[14] Organized since 1890.
[15] Precinct 9 organized from parts of precincts 1 and 7 since 1890.
[16] Parts taken to form precinct 10 and part of precinct 8 since 1890.
[17] Part taken to form part of precinct 8 since 1890.
[18] Organized from parts of precincts 2 and 5 since 1890.
[19] Organized from part of precinct 2 since 1890.
[20] Parts taken to form part of Guadalupe county in 1891 and part of Union county in 1893. Comparison with population for 1890 can not be made; information as to changes in minor civil divisions incomplete.

TABLE 4.—POPULATION OF NEW MEXICO BY MINOR CIVIL DIVISIONS: 1890 AND 1900—Continued.

MINOR CIVIL DIVISIONS.	1900	1890
SAN MIGUEL COUNTY—Continued.		
Precinct 62. La Mauga	255	----------
Precinct 63. San Pablo	325	----------
Precinct 64. Central Las Vegas	955	----------
Precinct 65. Guadalupe	309	----------
SANTA FE COUNTY[1]	14,658	13,562
Precinct 1. Pojoaque	798	----------
Precinct 2. Tesuque	348	----------
Precinct 3. Upper Santa Fe (south side of river), exclusive of part of Santa Fe city.	581	----------
Precinct 4. Lower Santa Fe (south side of river), exclusive of part of Santa Fe city.	212	----------
Precinct 5. Agua Fria	483	----------
Precinct 6. Cienega	400	----------
Precinct 7. Cerrillos, including Cerrillos town	673	----------
Cerrillos town	491	446
Precinct 8. Galisteo	726	----------
Precinct 9. San Ildefonso	390	----------
Precinct 10. Dolores	136	----------
Precinct 11. Golden	323	----------
Precinct 12. Canoncito	505	----------
Precinct 13. Glorieta	250	----------
Precinct 14. Chimayo	319	----------
Precinct 15. Santa Cruz	674	----------
Precinct 16. Espanola	550	----------
Precinct 17. Lower Santa Fe (north side of river), exclusive of part of Santa Fe city.	22	----------
Precinct 18. Upper Santa Fe (north side of river), exclusive of part of Santa Fe city.	259	----------
Precinct 19. Madrid	422	----------
Precinct 20. San Pedro	451	----------
Nambe Pueblo	81	----------
Pojoaque Pueblo	12	----------
San Ildefonso Pueblo	137	----------
Santa Clara Pueblo	223	----------
Tesuque Pueblo	80	----------
Santa Fe city, in precincts 3, 4, 17, and 18	5,603	6,185
Ward 1 ---------- 1,480		
Ward 2 ---------- 1,857		
Ward 3 ---------- 1,374		
Ward 4 ---------- 892		
SIERRA COUNTY	3,158	[2] 3,630
Precinct 1. Lake Valley	215	368
Precinct 2. Hillsboro	557	621
Precinct 3. Kingston[3]	284	816
Precinct 4. Las Palomas	225	242
Precinct 5. Cuchillo	200	177
Precinct 7. Monticello	391	426
Precinct 8. San Jose	172	250
Precinct 9. Hermosa	66	206
Precinct 10. Fairview[4]	232	167
Precinct 12. Engle	142	92
Precinct 13. Tierra Blanca	105	81
Precinct 15. Derry[5]	350	----------
Precinct 16. Faulkner[5]	219	----------
SOCORRO COUNTY[6]	12,195	[7] 9,595
Precinct 1. Socorro,[8] comprising part of Socorro city	1,301	1,601
Total for Socorro city, coextensive with precincts 1 and 24	1,512	2,295
Precinct 2. Lemitar	428	390
Precinct 3. Polvadera	417	381
Precinct 4. Sabinal	317	379
Precinct 5. La Joya	342	280
Precinct 7. San Antonio	642	460
Precinct 8. Contadero	142	(9)
Precinct 9. Paraje	282	261
Precinct 10. Alma	128	368
Precinct 11. Kelly	616	351
Precinct 12. Magdalena	300	273
Precinct 13. New San Marcial	599	500
Precinct 14. Old San Marcial[10]	419	111
Precinct 15. Valverde[11]	300	370
Precinct 16. San Juan	473	106
Precinct 17. San Francisco[12]	48	105
Precinct 21. Luis Lopez	299	238
Precinct 22. Tularosa	165	166
Precinct 23. Canta Recio	193	79
Precinct 24. New Socorro, comprising part of Socorro city	211	296
Precinct 25. San Pedro[13]	276	168
Precinct 26. Gila	199	(9)
Precinct 28. San Acacio	460	319
Precinct 30. Escondida	297	284
Precinct 31. Santa Rita	536	300
Precinct 32. Mangas	400	193
SOCORRO COUNTY—Continued.		
Precinct 34. Frisco	98	152
Precinct 35. Mogollon	599	(9)
Precinct 36. Ranchos de la Joya	211	264
Precinct 37. Luna Valley	278	122
Precinct 38. Cherryville	67	36
Precinct 39. Las Neutrias	159	124
Precinct 40. Bosquecito	128	71
Precinct 43. La Mesa[11]	267	----------
Precinct 44. Middletown[12]	452	----------
Precinct 45. Rosedale[10]	146	----------
TAOS COUNTY	10,889	9,868
Precinct 1. Taos	1,225	978
Precinct 2. Cordovas[14]	607	838
Precinct 3. Ranchos	1,407	1,165
Precinct 4. Placita	685	729
Precinct 5. Arroyo Seco[15]	772	803
Precinct 6. Arroyo Hondo[16]	485	611
Precinct 7. Cuesta	584	583
Precinct 8. El Llano	907	677
Precinct 9. Chamisal	704	737
Precinct 10. Penasco	887	641
Precinct 11. El Cerro[17]	392	490
Precinct 12. Lower Costilla	631	415
Precinct 13. Ojo Caliente	59	82
Precinct 14. Upper Costilla	383	322
Precinct 15. Tres Piedras	87	288
Precinct 19. Cieneguilla[14]	119	----------
Precinct 23. Amizette[16]	22	----------
Precinct 24. Latio[17]	153	----------
Precinct 25. La Belle[15]	49	----------
Precinct 26. Midnight[15]	6	----------
Precinct 27. Red River[15]	208	----------
Picuris Pueblo[5]	98	----------
Taos Pueblo	419	509
UNION COUNTY[18]	4,528	----------
Precinct 1. Clayton	750	----------
Precinct 2. Cimarron	810	----------
Precinct 3. Folsom	297	----------
Precinct 4. Gladston	194	----------
Precinct 5. Romero	226	----------
Precinct 6. Miera	450	----------
Precinct 7. Clapham	337	----------
Precinct 8. La Ceja	326	----------
Precinct 9. Baca	239	----------
Precinct 10. Albert	179	----------
Precinct 11. Mosquero	163	----------
Precinct 12. Gallegos	155	----------
Precinct 13. Alamosa	108	----------
Precinct 14. Canadian	99	----------
Precinct 15. Garcia	195	----------
VALENCIA COUNTY	13,895	[19] 13,876
Precinct 1. Los Lunas[20]	458	345
Precinct 2. Belen	673	685
Precinct 3. Jarales	848	676
Precinct 5. Cubero	342	418
Precinct 6. Cebolleta	565	445
Precinct 7. Juan Tafoya	175	106
Precinct 8. San Mateo	322	363
Precinct 9. Los Lentes	380	339
Precinct 10. Peralta	561	672
Precinct 11. Valencia	455	494
Precinct 12. Lower Tome[21]	593	1,130
Precinct 13. Casa Colorado	219	214
Precinct 14. Tajique	318	350
Precinct 15. Manzano	649	658
Precinct 16. Cienega	182	331
Precinct 17. San Rafael	698	449
Precinct 18. Torreon	472	363
Precinct 19. El Rito	111	216
Precinct 20. San Jose	172	192
Precinct 21. Punta de Agua	100	290
Precinct 22. El Ceno	291	230
Precinct 23. Coolidge	60	123
Precinct 24. Jaraloso	219	(9)
Precinct 25. Wingate	488	370
Precinct 26. El Pino	171	213
Precinct 27. Los Chavez	537	459
Precinct 28. El Bosque	350	290
Precinct 29. Upper Tome[21]	392	----------
Acamo Pueblo	492	566
Laguna Pueblo	1,077	1,140
Zuni Indian reservation	1,525	----------

[1] Part annexed to Bernalillo county since 1890. Comparison with population for 1890 can not be made; information as to changes in minor civil divisions incomplete.
[2] Includes population (184) of precincts 6, 11, and 14.
[3] Precinct 14 (population 33 in 1890) annexed since 1890.
[4] Precincts 6 and 11 (population 151 in 1890) annexed since 1890.
[5] Organized since 1890.
[6] Part taken to form part of Otero county in 1899.
[7] Includes population (847) of precincts 33, 41, and 42; 33 annexed to precinct 1, 41 annexed to precinct 25, and 42 taken to form part of precinct 44.
[8] Precinct 33 (population 398 in 1890) annexed since 1890.
[9] Not separately returned in 1890.
[10] Precinct 45 organized from part of precinct 14 since 1890.
[11] Precinct 43 organized from part of precinct 15 since 1890.
[12] Precinct 44 organized from precinct 42 (population 82 in 1890) and part of precinct 17 since 1890.
[13] Precinct 41 (population 367 in 1890) annexed since 1890.
[14] Precinct 19 organized from part of precinct 2 since 1890.
[15] Precincts 25, 26, and 27 organized from parts of precinct 5 since 1890.
[16] Precinct 23 organized from part of precinct 6 since 1890.
[17] Precinct 24 organized from part of precinct 11 since 1890.
[18] Organized from parts of Colfax, Mora, and San Miguel counties in 1893.
[19] Includes population (1,749) of Nutria, Ojo Caliente, Pescado, and Zuni pueblos (separately returned in 1890), and of precinct 4.
[20] Precinct 4 annexed since 1890.
[21] Precinct 29 organized from part of precinct 12 since 1890.

There are 10 incorporated cities and towns in New Mexico for which the population in 1900 is separately returned, and these incorporated places are presented in table 5 in alphabetical order, being abstracted from table 4, in which they are presented in detail under the counties in which they are severally situated.

TABLE 5.—POPULATION OF THE INCORPORATED CITIES AND TOWNS OF NEW MEXICO: 1890 AND 1900.

CITIES AND TOWNS.	POPULATION.		CITIES AND TOWNS.	POPULATION.		CITIES AND TOWNS.	POPULATION.	
	1900	1890		1900	1890		1900	1890
Albuquerque city	6,238	3,785	Las Vegas city	3,552	2,385	Santa Fe city	5,603	6,185
Cerrillos town	491	446	Raton city	3,540	1,255	Silver City	2,735	2,102
Eddy town	963	----------	Roswell town	2,006	----------	Socorro city	1,512	2,295
Gallup town	2,946	----------						

Of the above named 10 incorporated places there are 7 that have a population in 1900 of more than 2,000, namely, Albuquerque, with 6,238; Santa Fe, with 5,603; Las Vegas, with 3,552; Raton, with 3,540; Gallup, with 2,946; Silver City, with 2,735; and Roswell, with 2,006 inhabitants.



Director of the Census.

Twelfth Census of the United States.

CENSUS BULLETIN.

No. 38. WASHINGTON, D. C. January 22, 1901.

POPULATION OF NEW YORK BY COUNTIES AND MINOR CIVIL DIVISIONS.

This bulletin, prepared under the direction of Mr. WILLIAM C. HUNT, chief statistician for population, gives the aggregate population of New York by counties and minor civil divisions, according to the official count of the returns of the Twelfth Census, taken as of June 1, 1900.

New York was one of the original thirteen states. Table 1 shows the population of New York at each census from 1790 to 1900, inclusive, together with the increase by number and per cent during each decade.

TABLE 1.—POPULATION OF NEW YORK: 1790 TO 1900.

CENSUS YEARS.	Population.	INCREASE.	
		Number.	Per cent.
1900	7,268,012	1,270,159	21.2
1890	5,997,853	914,982	18.0
1880	5,082,871	700,112	16.0
1870	4,382,759	502,024	12.9
1860	3,880,735	783,341	25.3
1850	3,097,394	668,473	27.5
1840	2,428,921	510,313	26.6
1830	1,918,608	546,497	39.8
1820	1,372,111	413,062	43.1
1810	959,049	369,998	62.8
1800	589,051	248,931	73.2
1790	340,120		

The population of the state in 1900 is 7,268,012 as compared with a population in 1890 of 5,997,853, representing an increase during the ten years of 1,270,159, or 21.2 per cent. A small portion of this increase is due to the fact that there were 5,318 Indians and 3 other persons, or a total of 5,321 persons, on Indian reservations, etc., in New York, who were specially enumerated in 1890 under the provisions of the census act, but were not included in the general population of the state at that census. The numerical increase in the population of New York has been greater during the last decade than in any former ten-year period, and the percentage of increase has been greater than at any census since 1860. In 1790 the population of the state was 340,120, and at each succeeding census there has been a marked numerical increase.

The present population of the state is more than 21 times as large as the population reported at the first census in 1790.

The total land surface of New York is, approximately, 47,620 square miles, the average number of persons to the square mile at the censuses of 1890 and 1900 being as follows: 1890, 126.0; 1900, 152.6.

Table 2 shows the population of New York by counties at each census from 1790 to 1900, inclusive, while table 3, which immediately follows, shows, for each county, the increase (or decrease) by number and per cent during the ten years from 1890 to 1900.

CP 18M

Table 2.—POPULATION OF NEW YORK BY COUNTIES: 1790 TO 1900.

COUNTIES.	1900	1890	1880	1870	1860	1850	1840	1830	1820	1810	1800	1790
The State	7,268,012	5,997,853	5,082,871	4,382,759	3,880,735	3,097,394	2,428,921	1,918,608	1,372,111	959,049	589,051	340,120
Albany	165,571	164,555	154,890	133,052	113,917	93,279	68,593	53,520	38,116	34,661	34,103	75,736
Allegany	41,501	43,240	41,810	40,814	41,881	37,808	40,975	26,276	9,330	1,942	----	----
Broome	69,149	62,973	49,483	44,103	35,906	30,660	22,338	17,579	14,343	8,130	----	----
Cattaraugus	65,643	60,866	55,806	43,909	43,886	38,950	28,872	16,724	4,090	----	----	----
Cayuga	66,234	65,302	65,081	59,550	55,767	55,458	50,338	47,948	38,897	29,843	15,907	----
Chautauqua	88,314	75,202	65,342	59,327	58,422	50,493	47,975	34,671	12,568	----	----	----
Chemung	54,063	48,265	43,065	35,281	26,917	28,821	20,732	----	----	----	----	----
Chenango	36,568	37,776	39,891	40,564	40,934	40,311	40,785	37,238	31,215	21,704	16,087	----
Clinton	47,430	46,437	50,897	47,947	45,735	40,047	28,157	19,344	12,070	8,002	[1] 8,516	1,614
Columbia	43,211	46,172	47,928	47,044	47,172	43,073	43,252	39,907	38,330	32,390	35,472	27,732
Cortland	27,576	28,657	25,825	25,173	26,294	25,140	24,607	23,791	16,507	8,869	----	----
Delaware	46,413	45,496	42,721	42,972	42,465	39,834	35,396	33,024	26,587	20,303	10,228	----
Dutchess	81,670	77,879	79,184	74,041	64,941	58,992	52,398	50,926	46,615	51,363	47,775	45,266
Erie	433,686	322,981	219,884	178,699	141,971	100,993	62,465	35,719	----	----	----	----
Essex	30,707	33,052	34,515	29,042	28,214	31,148	23,634	19,287	12,811	9,477	([1])	----
Franklin	42,853	38,110	32,390	30,271	30,837	25,102	16,518	11,312	4,439	2,617	----	----
Fulton	42,842	37,650	30,985	27,064	24,162	20,171	18,049	----	----	----	----	----
Genesee	34,561	33,265	32,806	31,606	32,189	28,488	59,587	52,147	58,065	12,588	----	----
Greene	31,478	31,598	32,695	31,832	31,930	33,126	30,446	29,525	22,996	19,536	13,074	----
Hamilton	4,947	4,762	3,923	2,960	3,024	2,188	1,907	1,325	1,251	----	----	----
Herkimer	51,049	45,608	42,669	39,929	40,561	38,244	37,477	35,870	30,945	22,046	14,503	----
Jefferson	76,748	68,806	66,103	65,415	69,825	68,153	60,984	48,493	32,952	15,140	----	----
Kings	1,166,582	838,547	599,495	419,921	279,122	138,882	47,613	20,535	11,187	8,303	5,740	4,495
Lewis	27,427	29,806	31,416	28,699	28,580	24,564	17,830	15,239	9,227	6,433	----	----
Livingston	37,059	37,801	39,562	38,309	39,546	40,875	35,140	27,729	----	----	----	----
Madison	40,545	42,892	44,112	43,522	43,545	43,072	40,008	39,038	32,208	25,144	----	----
Monroe	217,854	189,586	144,903	117,868	100,648	87,650	64,902	49,855	----	----	----	----
Montgomery	47,488	45,699	38,315	34,457	30,866	31,992	35,818	43,715	37,561	41,214	22,051	28,848
Nassau [2]	55,448	----	----	----	----	----	----	----	----	----	----	----
New York [3]	2,050,600	1,515,301	1,206,299	942,292	813,669	515,547	312,710	202,589	123,706	96,373	60,515	33,131
Niagara	74,961	62,491	54,173	50,437	50,399	42,276	31,132	18,482	22,990	8,971	----	----
Oneida	132,800	122,922	115,475	110,008	105,202	99,566	85,310	71,326	50,997	33,792	22,258	----
Onondaga	168,735	146,247	117,893	104,183	90,686	85,890	67,911	58,973	41,467	25,987	7,698	----
Ontario	49,605	48,453	49,541	45,108	44,563	43,929	43,501	40,288	88,267	42,032	15,218	1,075
Orange	103,859	97,859	88,220	80,902	63,812	57,145	50,739	45,366	41,213	34,347	29,355	18,492
Orleans	30,164	30,803	30,128	27,689	28,717	28,501	25,127	17,732	----	----	----	----
Oswego	70,881	71,883	77,911	77,941	75,958	62,198	43,619	27,119	12,374	----	----	----
Otsego	48,939	50,861	51,397	48,967	50,157	48,638	49,628	51,372	44,856	38,802	21,343	----
Putnam	13,787	14,849	15,181	15,420	14,002	14,138	12,825	12,628	11,268	----	----	----
Queens [2]	152,999	128,059	90,574	73,803	57,391	36,833	30,324	22,460	21,519	19,336	16,916	16,014
Rensselaer	121,697	124,511	115,328	99,549	86,328	73,363	60,259	49,424	40,114	36,309	30,351	----
Richmond	67,021	51,693	38,991	33,029	25,492	15,061	10,965	7,082	6,135	5,347	4,564	3,835
Rockland	38,298	35,162	27,690	25,213	22,492	16,962	11,975	9,388	8,837	7,758	6,353	----
St. Lawrence	89,083	85,048	85,997	84,826	83,689	68,617	56,706	36,354	16,037	7,885	----	----
Saratoga	61,089	57,663	55,156	51,529	51,729	45,646	40,553	38,679	36,052	33,147	24,564	----
Schenectady	46,852	29,797	23,538	21,347	20,002	20,054	17,387	12,347	12,876	10,201	----	----
Schoharie	26,854	29,164	32,910	33,340	34,469	33,548	32,358	27,902	23,147	18,945	9,808	----
Schuyler	15,811	16,711	18,842	18,989	18,840	----	----	----	----	----	----	----
Seneca	23,114	28,227	29,278	27,823	28,138	25,441	24,874	21,041	23,619	16,609	----	----
Steuben	82,822	81,473	77,586	67,717	66,690	63,771	46,138	33,851	21,989	7,246	1,788	----
Suffolk	77,582	62,491	53,888	46,924	43,275	36,922	32,469	26,780	23,930	21,113	19,735	16,440
Sullivan	32,306	31,031	32,491	34,550	32,385	25,088	15,629	12,364	8,900	6,108	----	----
Tioga	27,951	29,935	32,673	30,572	28,748	24,880	20,527	27,690	16,971	7,899	7,109	----
Tompkins	33,830	32,923	34,445	33,178	31,409	38,746	37,948	36,545	20,681	----	----	----
Ulster	88,422	87,062	85,838	84,075	76,381	59,384	45,822	36,550	30,934	26,576	24,855	29,397
Warren	29,943	27,866	25,179	22,592	21,434	17,199	13,422	11,796	9,453	----	----	----
Washington	45,624	45,690	47,871	49,568	45,904	44,750	41,080	42,635	38,831	44,289	35,792	14,042
Wayne	48,660	49,729	51,700	47,710	47,762	44,953	42,057	33,643	----	----	----	----
Westchester [3]	183,375	146,772	108,988	131,348	99,497	58,263	48,686	36,456	32,638	30,272	27,373	24,003
Wyoming	30,413	31,193	30,907	29,164	31,968	31,981	----	----	----	----	----	----
Yates	20,318	21,001	21,087	19,595	20,290	20,590	20,444	19,009	----	----	----	----

[1] Clinton and Essex reported together and credited to Clinton in 1800.
[2] Nassau organized from part of Queens in 1899.
[3] Part of Westchester annexed to New York since 1890.

TABLE 3.—INCREASE IN POPULATION OF NEW YORK BY COUNTIES: 1890 TO 1900.

COUNTIES.	INCREASE.		COUNTIES.	INCREASE.	
	Number.	Per cent.		Number.	Per cent.
The State	1,270,159	21.2	Niagara	12,470	20.0
			Oneida	9,878	8.0
Albany	1,016	0.6	Onondaga	22,488	15.4
Allegany	[1] 1,739	[1] 4.0	Ontario	1,152	2.4
Broome	6,176	9.8	Orange	6,000	6.1
Cattaraugus	4,777	7.8	Orleans	[1] 639	[1] 2.1
Cayuga	932	1.4	Oswego	[1] 1,002	[1] 1.4
Chatauqua	13,112	17.4	Otsego	[1] 1,922	[1] 3.8
Chemung	5,798	12.0	Putnam	[1] 1,062	[1] 7.2
Chenango	[1] 1,208	[1] 3.2	Queens	24,940	19.5
Clinton	993	2.1	Rensselaer	[1] 2,814	[1] 2.3
Columbia	[1] 2,961	[1] 6.4	Richmond	15,328	29.7
Cortland	[1] 1,081	[1] 3.8	Rockland	3,136	8.9
Delaware	917	2.0	St. Lawrence	4,035	4.7
Dutchess	3,791	4.9	Saratoga	3,426	5.9
Erie	110,705	34.3	Schenectady	17,055	57.2
Essex	[1] 2,345	[1] 7.1	Schoharie	[1] 2,310	[1] 7.9
Franklin	4,743	12.4	Schuyler	[1] 900	[1] 5.4
Fulton	5,192	13.8	Seneca	[1] 113	[1] 0.4
Genesee	1,296	3.9	Steuben	1,349	1.7
Greene	[1] 120	[1] 0.4	Suffolk	15,091	24.1
Hamilton	185	3.9	Sullivan	1,275	4.1
Herkimer	5,441	11.9	Tioga	[1] 1,984	[1] 6.6
Jefferson	7,942	11.5	Tompkins	907	2.8
Kings	328,035	39.1	Ulster	1,360	1.6
Lewis	[1] 2,379	[1] 8.0	Warren	2,077	7.5
Livingston	[1] 742	[1] 2.0	Washington	[1] 66	[1] 0.1
Madison	[1] 2,347	[1] 5.5	Wayne	[1] 1,069	[1] 2.1
Monroe	28,268	14.9	Westchester	36,603	24.9
Montgomery	1,789	3.9	Wyoming	[1] 780	[1] 2.5
Nassau	55,448	----------	Yates	[1] 683	[1] 3.3
New York	535,299	35.3			

[1] Decrease.

The following territorial changes have been made in the counties of New York since 1890: Nassau organized from part of Queens and part of Westchester annexed to New York.

Of the 61 counties in the state 38 have increased in population since 1890, the counties showing the largest percentages of increase being Schenectady, 57.2 per cent; Kings, 39.1 per cent; New York, 35.3 per cent; Erie, 34.3 per cent; Richmond, 29.7 per cent; and Westchester, 24.9 per cent.

The 22 counties showing a decrease in population since 1890 are Allegany, Chenango, Columbia, Cortland, Essex, Greene, Lewis, Livingston, Madison, Orleans, Oswego, Otsego, Putnam, Rensselaer, Schoharie, Schuyler, Seneca, Tioga, Washington, Wayne, Wyoming, and Yates.

Table 4 shows the population of New York by minor civil divisions, so far as it was separately returned at the censuses of 1890 and 1900.

TABLE 4.—POPULATION OF NEW YORK BY MINOR CIVIL DIVISIONS: 1890 AND 1900.

MINOR CIVIL DIVISIONS.		1900	1890
ALBANY COUNTY		165,571	[1] 164,555
Albany city		94,151	94,923
Ward 1	6,356		
Ward 2	5,540		
Ward 3	5,370		
Ward 4	4,741		
Ward 5	5,155		
Ward 6	4,456		
Ward 7	4,966		
Ward 8	4,949		
Ward 9	4,054		
Ward 10	4,530		
Ward 11	4,597		
Ward 12	5,960		
Ward 13	4,464		
Ward 14	4,928		
Ward 15	4,141		
Ward 16	6,007		
Ward 17	4,221		
Ward 18	3,639		
Ward 19	6,077		
Berne town		1,947	2,273
Bethlehem town		4,226	4,187
Coeyman town		3,952	3,669
Cohoes city		23,910	22,509
Ward 1	4,868		
Ward 2	3,859		
Ward 3	4,302		
Ward 4	4,979		
Ward 5	2,919		
Ward 6	2,983		
Colonie town [2]		7,035	----------
Green Island town,[2] coextensive with Green Island village		4,770	----------
Green Island village		4,770	4,463
Guilderland town, including Altamont village		3,530	3,606
Altamont village		689	----------
Knox town		1,244	1,411
New Scotland town, including Voorheesville village		3,058	3,207
Voorheesville village		554	----------
Rensselaerville town		1,795	2,112
Watervliet city [3]		14,321	12,967
Ward 1	1,830		
Ward 2	1,350		
Ward 3	1,254		
Ward 4	1,806		
Ward 5	1,618		
Ward 6	1,387		
Ward 7	1,738		
Ward 8	1,597		
Ward 9	1,741		
Westerlo town		1,632	1,949
ALLEGANY COUNTY		41,501	43,240
Alfred town, including Alfred village		1,615	1,699
Alfred village		756	786
Allen town		655	717
Alma town		1,182	1,509
Almond town		1,436	1,419
Amity town, including Belmont village		2,216	1,996
Belmont village		1,190	950
Andover town, including Andover village		1,869	1,766
Andover village		954	----------
Angelica town, including Angelica village		1,639	1,749
Angelica village		978	953
Belfast town		1,574	1,500
Birdsall town		634	883
Bolivar town, including Bolivar village		2,035	2,233
Bolivar village		1,208	----------
Burns town, including Canaseraga village		1,424	1,506
Canaseraga village		685	659
Caneadea town		1,310	1,639
Centerville town		833	911
Clarksville town		836	891
Cuba town, including Cuba village		2,369	2,328
Cuba village		1,502	1,386
Friendship town, including Friendship village		2,136	2,216
Friendship village		1,214	1,369
Genesee town		1,052	1,076
Granger town		800	954
Grove town		812	956
Hume town		1,749	1,913
Independence town		1,280	1,249
New Hudson town		926	978
Rushford town		1,300	1,355
Scio town		1,281	1,391
Ward town		547	567
Wellsville town, including Wellsville village		4,981	4,765
Wellsville village		3,556	3,435
West Almond town		601	649
Willing town		1,216	1,206
Wirt town, including Richburg village		1,163	1,219
Richburg village		343	374
BROOME COUNTY		69,149	62,973
Barker town		1,072	1,100

[1] Includes population (11,742) of that part of Watervliet town outside of West Troy village, taken to form Colonie and Green Island towns.
[2] Organized from part of Watervliet town since 1890.
[3] Formerly West Troy village in Watervliet town; incorporated as a city since 1890.

MINOR CIVIL DIVISIONS.		1900	1890
BROOME COUNTY—Continued.			
Binghamton city		39,647	35,005
Ward 1	5,701		
Ward 2	2,526		
Ward 3	4,674		
Ward 4	1,643		
Ward 5	3,571		
Ward 6	2,765		
Ward 7	3,846		
Ward 8	1,852		
Ward 9	1,292		
Ward 10	2,532		
Ward 11	4,117		
Ward 12	3,362		
Ward 13	1,766		
Binghamton town [4]		847	1,519
Chenango town		1,372	1,448
Colesville town		2,773	3,126
Conklin town		946	1,033
Dickinson town,[4] including Port Dickinson village		728	----------
Port Dickinson village		379	345
Fenton town		1,171	1,280
Kirkwood town		918	1,119
Lisle town, including Lisle village		1,710	1,962
Lisle village		392	421
Maine town		1,534	1,692
Nanticoke town		666	723
Sanford town, including part of Deposit village		3,514	3,265
Deposit village (part of)		1,298	964
Total for Deposit village, in Sanford town, Broome county, and Deposit town, Delaware county.		2,051	1,530
Triangle town, including Whitney Point village		1,727	1,879
Whitney Point village		807	842
Union town, including Lestershire and Union villages		5,707	2,711
Lestershire village		3,111	----------
Union village		982	821
Vestal town		1,850	2,076
Windsor town, including Windsor village		2,967	3,035
Windsor village		739	524
CATTARAUGUS COUNTY		65,643	60,866
Allegany town		3,692	3,611
Ashford town		1,645	1,710
Carrollton town, including Limestone village and part of Allegany Indian reservation.		2,035	1,884
Allegany Indian reservation (part of)		650	----------
Total for Allegany Indian reservation, in Carrollton, Cold Spring, Elko, Great Valley, Red House, Salamanca, and South Valley towns.		1,833	----------
Limestone village		732	----------
Cold Spring town, including part of Allegany Indian reservation.		1,030	901
Allegany Indian reservation (part of)		240	----------
Conewango town, including part of East Randolph village.		1,224	1,273
East Randolph village (part of)		198	----------
Total for East Randolph village, in Conewango and Randolph towns.		644	----------
Dayton town		1,691	1,735
East Otto town		1,138	1,288
Elko town,[5] including part of Allegany Indian reservation.		571	----------
Allegany Indian reservation (part of)		207	----------
Ellicottville town, including Ellicottville village		2,038	1,931
Ellicottville village		886	852
Farmersville town		1,043	1,082
Franklinville town, including Franklinville village		2,514	2,224
Franklinville village		1,360	1,021
Freedom town		1,209	1,251
Great Valley town, including part of Allegany Indian reservation.		1,697	1,705
Allegany Indian reservation (part of)		200	----------
Hinsdale town		1,218	1,312
Humphrey town		794	866
Ischua town		832	853
Leon town		1,008	1,194
Little Valley town, including Little Valley village		1,616	1,326
Little Valley village		1,085	698
Lyndon town		690	677
Machias town		1,557	1,536
Mansfield town		968	1,022
Napoli town		967	962
New Albion town, including Cattaraugus village		2,372	1,458
Cattaraugus village		1,382	878
Olean city [6]		9,462	7,358
Ward 1	1,469		
Ward 2	808		
Ward 3	1,150		
Ward 4	3,039		
Ward 5	1,507		
Ward 6	1,489		
Olean town,[6] including North Olean village		4,854	[7] 4,149
North Olean village		1,549	----------
Otto town		1,105	1,042
Perrysburg town, including part of Cattaraugus Indian reservation.		1,216	1,123
Cattaraugus Indian reservation (part of)		149	----------
Total for Cattaraugus Indian reservation, in Perrysburg town, Cattaraugus county, Hanover town, Chautauqua county, and Brant and Collins towns, Erie county.		1,343	----------

[4] Dickinson town organized from part of Binghamton town since 1890.
[5] Organized from part of South Valley town since 1890.
[6] Olean village, formerly in Olean town, incorporated as a city since 1890.
[7] Exclusive of population of Olean village.

TABLE 4.—POPULATION OF NEW YORK BY MINOR CIVIL DIVISIONS: 1890 AND 1900—Continued.

MINOR CIVIL DIVISIONS.		1900	1890
CATTARAUGUS COUNTY—Continued.			
Persia town, including part of Gowanda village		1,940	1,506
Gowanda village (part of)		1,475	----------
Total for Gowanda village, in Persia town, Cattaraugus county, and Collins town, Erie county.		2,143	----------
Portville town, including Portville village		2,319	2,339
Portville village		748	----------
Randolph town, including Randolph village and part of East Randolph village.		2,605	2,448
East Randolph village (part of)		446	----------
Randolph village		1,209	1,201
Red House town, including part of Allegany Indian reservation.		973	1,156
Allegany Indian reservation (part of)		263	----------
Salamanca town, including Salamanca and West Salamanca villages, and part of Allegany Indian reservation.		5,174	4,572
Allegany Indian reservation (part of)		100	----------
Salamanca village		4,251	3,692
West Salamanca village		483	495
South Valley town,[1] including part of Allegany Indian reservation.		713	1,249
Allegany Indian reservation (part of)		173	----------
Yorkshire town		1,738	1,723
CAYUGA COUNTY		66,234	65,302
Auburn city		30,345	25,858
Ward 1	3,910		
Ward 2	3,689		
Ward 3	1,992		
Ward 4	3,671		
Ward 5	1,894		
Ward 6	3,310		
Ward 7	2,560		
Ward 8	3,384		
Ward 9	2,856		
Ward 10	3,079		
Aurelius town, including Cayuga village		1,563	1,793
Cayuga village		390	511
Brutus town, including Weedsport village		2,582	2,871
Weedsport village		1,525	1,580
Cato town, including Meridian village		1,624	1,996
Meridian village		335	----------
Conquest town		1,360	1,549
Fleming town		1,076	1,055
Genoa town		2,075	2,320
Ira town, including Cato village		1,668	1,873
Cato village		350	----------
Ledyard town		1,909	2,185
Locke town		1,079	1,001
Mentz town, including Port Byron village		1,914	1,952
Port Byron village		1,013	1,105
Montezuma town		991	1,047
Moravia town, including Moravia village		2,373	2,498
Moravia village		1,442	1,486
Niles town		1,402	1,579
Owasco town		1,331	1,162
Scipio town		1,657	1,836
Sempronius town		896	981
Sennett town		1,440	1,498
Springport town, including Union Springs village		1,770	1,991
Union Springs village		994	1,066
Sterling town, including Fairhaven village		2,516	2,959
Fairhaven village		610	738
Summer Hill town		779	864
Throop town		1,038	1,056
Venice town		1,448	1,672
Victory town		1,398	1,706
CHAUTAUQUA COUNTY		88,314	75,202
Arkwright town		918	886
Busti town, including Lakewood village		2,192	2,089
Lakewood village		574	----------
Carroll town		1,684	1,787
Charlotte town, including part of Sinclairville village		1,406	1,441
Sinclairville village (part of)		489	----------
Total for Sinclairville village,[2] in Charlotte and Gerry towns.		577	510
Chautauqua town, including Mayville village		3,590	3,259
Mayville village		943	1,164
Cherry Creek town, including Cherry Creek village		1,745	1,481
Cherry Creek village		701	676
Clymer town		1,229	1,363
Dunkirk city[3]		11,616	9,416
Ward 1	4,035		
Ward 2	2,409		
Ward 3	2,852		
Ward 4	2,320		
Dunkirk town[3]		454	----------
Ellery town		1,628	1,789
Ellicott town, including Celeron and Falconer villages		3,118	1,746
Celeron village		506	----------
Falconer village		1,136	574
Ellington town		1,330	1,430
French Creek town		1,014	1,033
Gerry town, including part of Sinclairville village		1,198	1,088
Sinclairville village (part of)		88	----------

[1] Part taken to form Elko town since 1890.
[2] In 1890 in Charlotte town only.

MINOR CIVIL DIVISIONS.		1900	1890
CHAUTAUQUA COUNTY—Continued.			
Hanover town, including Forestville and Silver Creek villages and part of Cattaraugus Indian reservation.		4,778	4,616
Cattaraugus Indian reservation (part of)		31	----------
[For total see Perrysburg town, Cattaraugus county.]			
Forestville village		623	788
Silver Creek village		1,944	1,678
Harmony town, including Panama village		2,988	3,174
Panama village		359	379
Jamestown city		22,892	16,038
Ward 1	3,617		
Ward 2	3,571		
Ward 3	3,604		
Ward 4	4,361		
Ward 5	3,793		
Ward 6	3,946		
Kiantone town		491	496
Mina town		1,038	1,125
Poland town		1,613	1,608
Pomfret town, including Fredonia village		6,313	5,479
Fredonia village		4,127	3,399
Portland town, including Brocton village		2,690	2,423
Brocton village		900	812
Ripley town		2,256	2,020
Sheridan town		1,633	1,511
Sherman town, including Sherman village		1,560	1,531
Sherman village		760	785
Stockton town		1,852	1,730
Villenova town		1,206	1,242
Westfield town, including Westfield village		3,882	3,401
Westfield village		2,430	1,983
CHEMUNG COUNTY		54,063	48,265
Ashland town, including Wellsburg village		954	983
Wellsburg village		536	----------
Baldwin town		664	733
Big Flats town		1,705	1,687
Catlin town		1,109	1,180
Chemung town		1,500	1,610
Elmira city		35,672	30,893
Ward 1	2,494		
Ward 2	4,110		
Ward 3	3,477		
Ward 4	4,111		
Ward 5	3,067		
Ward 6	2,724		
Ward 7	4,174		
Ward 8	2,343		
Ward 9	2,350		
Ward 10	2,799		
Ward 11	1,496		
Ward 12	2,527		
Elmira town, including part of Elmira Heights village		1,260	890
Elmira Heights village (part of)		318	----------
Total for Elmira Heights village, in Elmira and Horseheads towns.		1,763	----------
Erin town		996	1,289
Horseheads town, including Horseheads village and part of Elmira Heights village.		4,944	3,482
Elmira Heights village (part of)		1,445	----------
Horseheads village		1,901	1,716
Southport town		2,201	2,044
Van Etten town, including Van Etten village		1,406	1,658
Van Etten village		474	567
Veteran town		1,652	1,816
CHENANGO COUNTY		36,568	37,776
Afton town, including Afton village		1,920	2,083
Afton village		722	683
Bainbridge town, including Bainbridge village		1,991	2,117
Bainbridge village		1,092	1,049
Columbus town		997	1,109
Coventry town		987	1,166
German town		423	542
Greene town, including Greene village		3,152	3,164
Greene village		1,236	1,067
Guilford town		2,208	2,236
Lincklaen town		646	726
McDonough town		907	1,025
New Berlin town, including New Berlin village		2,525	2,427
New Berlin village		1,156	979
North Norwich town		801	858
Norwich town, including Norwich village		7,004	6,524
Norwich village		5,766	5,212
Otselic town		1,234	1,284
Oxford town, including Oxford village		3,545	3,138
Oxford village		1,931	1,477
Pharsalia town		780	915
Pitcher town		751	983
Plymouth town		1,026	1,156
Preston town		662	762
Sherburne town, including Sherburne village and part of Earlville village.		2,614	2,847
Earlville village (part of)		223	187
Total for Earlville village, in Sherburne town, Chenango county, and Hamilton town, Madison county.		711	536
Sherburne village		899	960

[3] Dunkirk town erroneously returned with Dunkirk city in 1890.

TABLE 4.—POPULATION OF NEW YORK BY MINOR CIVIL DIVISIONS: 1890 AND 1900—Continued.

MINOR CIVIL DIVISIONS.	1900	1890
CHENANGO COUNTY—Continued.		
Smithville town	1,105	1,318
Smyrna town, including Smyrna village	1,290	1,396
Smyrna village	300	----------
CLINTON COUNTY	47,430	46,437
Altona town	2,465	2,368
Ausable town, including parts of Clintonville and Keeseville villages.	2,195	2,532
Clintonville village (part of)	215	290
Total for Clintonville village, in Ausable town, Clinton county, and Chesterfield town, Essex county.	244	306
Keeseville village (part of)	1,118	1,125
Total for Keeseville village, in Ausable town, Clinton county, and Chesterfield town, Essex county.	2,110	2,103
Beekmantown town	2,067	2,159
Black Brook town	1,933	2,256
Champlain town, including Champlain and Rouse Point villages.	4,748	5,207
Champlain village	1,311	1,275
Rouse Point village	1,675	1,856
Chazy town	2,796	2,867
Clinton town	1,574	1,750
Dannemora town	3,720	3,977
Ellenburg town	3,248	3,046
Mooers town, including Mooers village	3,572	3,467
Mooers village	527	----------
Peru town	2,372	2,356
Plattsburg town, including Plattsburg village	11,612	9,500
Plattsburg village	8,434	7,010
Saranac town	3,463	3,496
Schuyler Falls town	1,665	1,456
COLUMBIA COUNTY	43,211	46,172
Ancram town	1,238	1,332
Austerlitz town	974	1,142
Canaan town	1,307	1,561
Chatham town, including part of Chatham village	3,537	4,019
Chatham village (part of)	1,065	1,082
Total for Chatham village, in Chatham and Ghent towns	2,018	1,912
Claverack town, including Philmont village	4,416	4,518
Philmont village	1,964	1,818
Clermont town	812	798
Copake town	1,277	1,515
Gallatin town	823	1,016
Germantown town	1,686	1,683
Ghent town, including part of Chatham village	2,698	2,903
Chatham village (part of)	953	830
Greenport town	1,191	1,247
Hillsdale town	1,390	1,554
Hudson city	9,528	9,970
Ward 1 — 1,556		
Ward 2 — 2,234		
Ward 3 — 2,387		
Ward 4 — 1,526		
Ward 5 — 1,825		
Kinderhook town, including Kinderhook and Valatie villages.	3,333	3,709
Kinderhook village	913	963
Valatie village	1,300	1,437
Livingston town	1,707	2,080
New Lebanon town	1,556	1,765
Stockport town	2,719	2,345
Stuyvesant town	2,125	1,953
Taghkanick town	894	1,062
CORTLAND COUNTY	27,576	28,657
Cincinnatus town	912	956
Cortland city [1]	9,014	8,590
Ward 1 — 1,660		
Ward 2 — 1,424		
Ward 3 — 1,661		
Ward 4 — 1,225		
Ward 5 — 1,646		
Ward 6 — 1,398		
Cortlandville town,[1] including McGrawville village and part of Homer village.	2,907	[2] 2,861
Homer village (part of)	39	----------
Total for Homer village, in Cortlandville and Homer towns	2,381	----------
McGrawville village	750	733
Cuyler town	991	1,095
Freetown town	610	677
Harford town	753	861
Homer town, including part of Homer village	3,864	4,206
Homer village (part of)	2,342	----------
Lapeer town	538	585
Marathon town, including Marathon village	1,664	1,806
Marathon village	1,092	1,198
Preble town	857	885
Scott town	852	987
Solon town	622	687
Taylor town	762	815
Truxton town	1,217	1,328
Virgil town	1,326	1,518
Willett town	687	800

[1] Cortland village, formerly in Cortlandville town, incorporated as a city since 1890.

MINOR CIVIL DIVISIONS.	1900	1890
DELAWARE COUNTY	46,413	45,496
Andes town, including Andes village	1,927	2,264
Andes village	365	416
Bovina town	932	1,007
Colchester town	3,156	2,973
Davenport town	1,620	1,789
Delhi town, including Delhi village	3,243	2,908
Delhi village	2,078	1,564
Deposit town, including part of Deposit village	1,747	1,664
Deposit village (part of)	753	566
[For total see Sanford town, Broome county.]		
Franklin town, including Franklin village	2,529	2,897
Franklin village	473	581
Hamden town	1,378	1,507
Hancock town, including Hancock village	5,308	4,745
Hancock village	1,283	1,279
Harpersfield town, including part of Stamford village	1,221	1,386
Stamford village (part of)	248	267
Total for Stamford village, in Harpersfield and Stamford towns.	901	819
Kortright town	1,475	1,588
Masonville town	1,245	1,397
Meredith town	1,508	1,555
Middletown town, including Margaretville village	3,619	3,313
Margaretville village	640	616
Roxbury town, including Roxbury village	2,134	2,272
Roxbury village	418	----------
Sidney town, including Sidney village	4,023	3,122
Sidney village	2,331	1,358
Stamford town, including Hobart village and part of Stamford village.	1,997	1,940
Hobart village	550	561
Stamford village (part of)	653	552
Tompkins town	2,482	2,626
Walton town, including Walton village	4,869	4,543
Walton village	2,811	2,299
DUTCHESS COUNTY	81,670	77,879
Amenia town	2,374	2,362
Beekman town	1,071	1,113
Clinton town	1,370	1,426
Dover town	1,959	1,863
East Fishkill town	1,970	2,175
Fishkill town, including Fishkill, Fishkill Landing, and Matteawan villages.	13,016	11,840
Fishkill village	589	745
Fishkill Landing village [3]	3,673	3,617
Matteawan village	5,807	4,278
Hyde Park town	2,806	2,821
Lagrange town	1,304	1,463
Milan town	950	1,026
Northeast town, including Millerton village	2,047	2,026
Millerton village	802	638
Pawling town, including Pawling village	1,921	1,949
Pawling village	781	630
Pine Plains town	1,263	1,308
Pleasant Valley town	1,483	1,531
Poughkeepsie city	24,029	22,206
Ward 1 — 4,262		
Ward 2 — 4,147		
Ward 3 — 3,145		
Ward 4 — 3,788		
Ward 5 — 3,024		
Ward 6 — 2,916		
Ward 7 — 2,747		
Poughkeepsie town, including part of Wappingers Falls village.	6,820	4,782
Wappingers Falls village (part of)	877	976
Total for Wappingers Falls village, in Poughkeepsie and Wappinger towns.	3,504	3,718
Red Hook town, including Red Hook and Tivoli villages	3,895	4,388
Red Hook village	857	935
Tivoli village	1,153	1,350
Rhinebeck town, including Rhinebeck village	3,472	3,367
Rhinebeck village	1,494	1,649
Stanford town	1,624	1,859
Unionvale town	945	1,033
Wappinger town, including part of Wappingers Falls village.	4,319	4,575
Wappingers Falls village (part of)	2,627	2,742
Washington town, including Millbrook village	3,032	2,766
Millbrook village	1,027	693
ERIE COUNTY	433,686	322,981
Alden town, including Alden village	2,396	2,304
Alden village	607	533
Amherst town, including Williamsville village	4,223	4,014
Williamsville village	905	----------
Aurora town, including East Aurora village	4,015	3,266
East Aurora village	2,366	1,582
Boston town	1,398	1,278
Brant town, including Farnham village and part of Cattaraugus Indian reservation.	2,005	1,396
Cattaraugus Indian reservation (part of)	285	----------
[For total see Perrysburg town, Cattaraugus county.]		
Farnham village	262	----------

[2] Exclusive of population of Cortland village.
[3] Given as Fishkill-on-Hudson in 1890.

TABLE 4.—POPULATION OF NEW YORK BY MINOR CIVIL DIVISIONS: 1890 AND 1900—Continued.

MINOR CIVIL DIVISIONS.		1900	1890
ERIE COUNTY—Continued.			
Buffalo city		352,387	255,664
Ward 1	6,488		
Ward 2	9,201		
Ward 3	9,853		
Ward 4	10,028		
Ward 5	16,611		
Ward 6	7,371		
Ward 7	8,536		
Ward 8	9,532		
Ward 9	16,177		
Ward 10	8,009		
Ward 11	29,414		
Ward 12	7,765		
Ward 13	9,888		
Ward 14	29,326		
Ward 15	9,257		
Ward 16	8,337		
Ward 17	18,190		
Ward 18	29,071		
Ward 19	11,708		
Ward 20	8,897		
Ward 21	13,604		
Ward 22	15,587		
Ward 23	12,858		
Ward 24	25,694		
Ward 25	20,985		
Cheektowaga town, including Sloan village and part of Depew village.		5,156	2,974
Depew village (part of)		659	----------
Total for Depew village, in Cheektowaga and Lancaster towns.		3,379	----------
Sloan village		873	----------
Clarence town		2,948	3,195
Colden town		1,260	1,378
Collins town, including parts of Cattaraugus Indian reservation and Gowanda village.		3,753	2,362
Cattaraugus Indian reservation (part of)		878	----------
Gowanda village (part of)		668	----------
[For total see Persia town, Cattaraugus county.]			
Concord town, including Springville village		4,086	3,881
Springville village		1,992	1,883
East Hamburg town		2,350	2,304
Eden town		2,368	2,288
Elma town		2,202	2,163
Evans town, including Angola village		2,795	2,692
Angola village		712	650
Grand Island town		1,036	1,048
Hamburg town, including Blasdell and Hamburg villages		4,673	3,862
Blasdell village		415	----------
Hamburg village		1,683	1,331
Holland town		1,434	1,595
Lancaster town, including Lancaster village and part of Depew village.		8,757	3,962
Depew village (part of)		2,720	----------
Lancaster village		3,750	1,692
Marilla town		1,441	1,599
Newstead town, including Akron village and part of Tonawanda Indian reservation.		3,884	3,721
Akron village		1,585	1,492
Tonawanda Indian reservation (part of)		142	----------
Total for Tonawanda Indian reservation, in Newstead town, Erie county, and Alabama town, Genesee county.		488	----------
North Collins town		2,362	2,016
Sardinia town		1,548	1,728
Tonawanda town, including Kenmore and Tonawanda villages.		8,626	7,666
Kenmore village		318	----------
Tonawanda village		7,421	7,145
Wales town		1,220	1,200
West Seneca town		5,363	3,485
ESSEX COUNTY		30,707	33,052
Chesterfield town, including parts of Clintonville and Keeseville villages.		2,362	2,548
Clintonville village (part of)		29	16
[For total see Ausable town, Clinton county.]			
Keeseville village (part of)		992	978
[For total see Ausable town, Clinton county.]			
Crown Point town		2,112	3,135
Elizabethtown town, including Elizabethtown village		1,131	1,399
Elizabethtown village		491	573
Essex town		1,533	1,437
Jay town		1,744	1,933
Keene town		1,394	1,258
Lewis town		1,123	1,323
Minerva town		1,052	979
Moriah town, including Port Henry village		4,447	6,787
Port Henry village		1,751	2,436
Newcomb town		507	283
North Elba town, including part of Saranac Lake village		1,986	1,117
Saranac Lake village (part of)		316	----------
Total for Saranac Lake village,[1] in North Elba and St. Armand towns, Essex county, and Harrietstown town, Franklin county.		2,594	768
North Hudson town		544	656
St. Armand town, including part of Saranac Lake village		769	633
Saranac Lake village (part of)		30	----------
Schroon town		1,272	1,474

[1] In 1890 in Harrietstown town, Franklin county, only.
[2] Altamont town organized from part of Waverly town since 1890.

MINOR CIVIL DIVISIONS.		1900	1890
ESSEX COUNTY—Continued.			
Ticonderoga town, including Ticonderoga village		5,048	3,980
Ticonderoga village		1,911	2,267
Westport town		1,727	1,864
Willsboro town		1,522	1,568
Wilmington town		634	678
FRANKLIN COUNTY		42,853	38,110
Altamont town [2]		3,045	----------
Bangor town		2,221	2,445
Belmont town		2,414	2,263
Bombay town		2,742	1,496
Brandon town		938	892
Brighton town		706	480
Burke town		1,936	2,072
Chateaugay town, including Chateaugay village		2,723	2,965
Chateaugay village		973	1,172
Constable town		1,266	1,439
Dickinson town		1,691	1,664
Duane town		312	421
Fort Covington town, including Fort Covington village		2,043	2,207
Fort Covington village		822	870
Franklin town		1,501	1,345
Harrietstown town, including part of Saranac Lake village		3,390	1,582
Saranac Lake village (part of)		2,248	----------
[For total see North Elba town, Essex county.]			
Malone town, including Malone village		10,009	8,991
Malone village		5,935	4,986
Moira town		2,484	2,512
Santa Clara town		580	1,690
Waverly town,[2] including St. Regis Falls village		1,615	2,270
St. Regis Falls village		879	1,210
Westville town		1,237	1,376
FULTON COUNTY		42,842	37,650
Bleecker town		603	816
Broadalbin town		1,946	2,021
Caroga town		470	624
Ephratah town		1,566	1,864
Gloversville city		18,349	13,864
Ward 1	3,663		
Ward 2	2,538		
Ward 3	3,012		
Ward 4	3,417		
Ward 5	2,629		
Ward 6	3,090		
Johnstown city [3]		10,130	7,768
Ward 1	2,344		
Ward 2	2,582		
Ward 3	3,133		
Ward 4	2,071		
Johnstown town [3]		2,661	[4] 3,191
Mayfield town, including Mayfield village		2,136	2,181
Mayfield village		589	----------
Northampton town, including Northville village		2,226	1,992
Northville village		1,046	792
Oppenheim town, including part of Dolgeville village		1,258	1,563
Dolgeville village (part of)		108	----------
Total for Dolgeville village, in Oppenheim town, Fulton county, and Manheim town, Herkimer county.		1,915	----------
Perth town		667	769
Stratford town		830	997
GENESEE COUNTY		34,561	33,265
Alabama town, including part of Tonawanda Indian reservation.		1,957	1,654
Tonawanda Indian reservation (part of)		346	----------
[For total see Newstead town, Erie county.]			
Alexander town, including Alexander village		1,503	1,587
Alexander village		230	----------
Batavia town, including Batavia village		11,430	9,341
Batavia village		9,180	7,221
Bergen town, including Bergen village		1,699	1,830
Bergen village		624	623
Bethany town		1,330	1,517
Byron town		1,512	1,578
Darien town		1,887	1,964
Elba town, including Elba village		1,526	1,746
Elba village		395	428
Leroy town, including Leroy village		4,823	4,722
Leroy village		3,144	2,743
Oakfield town, including Oakfield village		1,589	1,441
Oakfield village		714	578
Pavilion town		1,542	1,581
Pembroke town, including Corfu village		2,425	2,679
Corfu village		401	398
Stafford town		1,338	1,625
GREENE COUNTY		31,478	31,598
Ashland town		692	787
Athens town, including Athens village		2,891	2,876
Athens village		2,171	2,024

[3] Johnstown village, formerly in Johnstown town, incorporated as a city since 1890.
[4] Exclusive of population of Johnstown village.

TABLE 4.—POPULATION OF NEW YORK BY MINOR CIVIL DIVISIONS: 1890 AND 1900—Continued.

MINOR CIVIL DIVISIONS.	1900	1890
GREENE COUNTY—Continued.		
Cairo town	2,176	2,191
Catskill town, including Catskill village	8,566	8,263
Catskill village	5,484	4,920
Coxsackie town, including Coxsackie village	4,102	3,773
Coxsackie village	2,735	1,611
Durham town	1,636	1,925
Greenville town	1,651	1,951
Halcott town	350	357
Hunter town, including Hunter and Tannersville villages	2,788	2,436
Hunter village	431	699
Tannersville village	593	----------
Jewett town	1,028	976
Lexington town	1,153	1,229
New Baltimore town	2,283	2,455
Prattsville town	775	876
Windham town	1,387	1,503
HAMILTON COUNTY	4,947	4,762
Arietta town	247	357
Benson town	299	322
Hope town	463	560
Indian Lake town	1,219	1,047
Lake Pleasant town	469	416
Long Lake town	1,023	580
Morehouse town	319	182
Wells town	908	1,298
HERKIMER COUNTY	51,049	45,608
Columbia town	1,268	1,380
Danube town	1,043	1,116
Fairfield town, including part of Middleville village	1,390	1,553
Middleville village (part of)	361	----------
Total for Middleville village, in Fairfield and Newport towns.	667	----------
Frankfort town, including Frankfort village	4,472	3,988
Frankfort village	2,664	2,291
German Flats town, including Ilion and Mohawk villages.	8,663	7,255
Ilion village	5,138	4,057
Mohawk village	2,028	1,806
Herkimer town, including Herkimer village	6,748	4,666
Herkimer village	5,555	----------
Litchfield town	931	1,055
Little Falls city[1]	10,381	8,783
Ward 1 — 3,217		
Ward 2 — 2,500		
Ward 3 — 2,426		
Ward 4 — 2,238		
Little Falls town[1]	718	[2] 460
Manheim town,[1] including part of Dolgeville village	2,648	[2] 2,078
Dolgeville village (part of)	1,807	----------
[For total see Oppenheim town, Fulton county.]		
Newport town, including Newport village and parts of Middleville and Poland villages.	1,613	1,835
Middleville village (part of)	306	----------
Newport village	610	659
Poland village (part of)	100	----------
Total for Poland village, in Newport and Russia towns	370	----------
Norway town	680	818
Ohio town	660	832
Russia town, including part of Poland village	2,025	2,145
Poland village (part of)	270	----------
Salisbury town	1,426	1,800
Schuyler town	1,365	1,259
Stark town	1,030	1,248
Warren town	1,240	1,339
Webb town[3]	920	----------
Wilmurt town[3]	353	378
Winfield town, including West Winfield village	1,475	1,625
West Winfield village	771	741
JEFFERSON COUNTY	76,748	68,806
Adams town, including Adams village	3,081	3,181
Adams village	1,292	1,360
Alexandria town, including Alexandria Bay village	3,894	3,601
Alexandria Bay village	1,511	1,123
Antwerp town, including Antwerp village	3,008	3,095
Antwerp village	929	912
Brownville town, including Brownville, Dexter, and Glen Park villages.	3,698	3,110
Brownville village	767	666
Dexter village	945	737
Glen Park village	494	----------
Cape Vincent town, including Cape Vincent village	2,882	3,014
Cape Vincent village	1,310	1,324
Champion town, including West Carthage village	2,525	2,191
West Carthage village	1,135	932
Clayton town, including Clayton village	4,313	4,411
Clayton village	1,913	1,748
Ellisburg town, including Belleville, Ellisburg, and Mannsville villages.	3,888	4,145
Belleville village	384	452
Ellisburg village	292	336
Mannsville village	352	389

[1] Little Falls village, formerly in Little Falls and Manheim towns, incorporated as a city since 1890.
[2] Exclusive of population of Little Falls village.
[3] Webb town organized from part of Wilmurt town since 1890.

MINOR CIVIL DIVISIONS.	1900	1890
JEFFERSON COUNTY—Continued.		
Henderson town, including Henderson village	1,615	1,688
Henderson village	374	358
Hounsfield town, including Sacketts Harbor village	2,772	2,651
Sacketts Harbor village	1,266	787
Le Ray town, including part of Black River village	2,576	2,565
Black River village (part of)	498	----------
Total for Black River village, in Le Ray and Rutland towns.	949	----------
Lorraine town	1,019	1,174
Lyme town, including Chaumont village	2,200	2,175
Chaumont village	738	623
Orleans town	2,367	2,196
Pamelia town	1,031	1,104
Philadelphia town, including Philadelphia village	1,750	1,662
Philadelphia village	873	783
Rodman town	1,212	1,287
Rutland town, including part of Black River village	1,885	1,798
Black River village (part of)	451	----------
Theresa town, including Theresa village	2,130	2,391
Theresa village	917	1,028
Watertown city	21,696	14,725
Ward 1 — 3,466		
Ward 2 — 4,574		
Ward 3 — 4,189		
Ward 4 — 3,380		
Ward 5 — 3,856		
Ward 6 — 2,231		
Watertown town	1,159	1,215
Wilna town, including Carthage village	5,172	4,522
Carthage village	2,895	2,278
Worth town	875	905
KINGS COUNTY	1,166,582	838,547
New York city (part of), comprising Brooklyn borough	1,166,582	----------
Brooklyn borough	1,166,582	806,343
Ward 1 — 20,327		
Ward 2 — 8,565		
Ward 3 — 17,949		
Ward 4 — 12,568		
Ward 5 — 18,862		
Ward 6 — 42,485		
Ward 7 — 40,471		
Ward 8 — 52,414		
Ward 9 — 42,876		
Ward 10 — 39,100		
Ward 11 — 22,608		
Ward 12 — 30,354		
Ward 13 — 24,029		
Ward 14 — 31,483		
Ward 15 — 30,269		
Ward 16 — 56,550		
Ward 17 — 57,309		
Ward 18 — 25,133		
Ward 19 — 37,645		
Ward 20 — 25,446		
Ward 21 — 58,957		
Ward 22 — 66,575		
Ward 23 — 61,813		
Ward 24 — 31,767		
Ward 25 — 48,328		
Ward 26 — 66,086		
Ward 27 — 43,961		
Ward 28 — 77,912		
Ward 29 — 27,188		
Ward 30 — 24,700		
Ward 31 — 14,609		
Ward 32 — 8,243		
Total for New York city,[4] coextensive with Kings, New York, Queens, and Richmond counties.	3,437,202	----------
LEWIS COUNTY	27,427	29,806
Croghan town	3,159	3,527
Denmark town, including Copenhagen village	2,193	2,275
Copenhagen village	587	777
Diana town, including Harrisville village	2,083	2,395
Harrisville village	639	617
Greig town	1,100	1,481
Harrisburg town	770	816
High Market town	593	723
Lewis town	917	999
Leyden town, including part of Port Leyden village	1,629	1,624
Port Leyden village (part of)	578	----------
Total for Port Leyden village,[5] in Leyden and Lyonsdale towns.	746	462
Lowville town, including Lowville village	3,746	3,684
Lowville village	2,352	2,511
Lyonsdale town, including parts of Lyons Falls and Port Leyden villages.	1,371	1,451
Lyons Falls village (part of)	3	----------
Total for Lyons Falls village, in Lyonsdale and West Turin towns.	470	----------
Port Leyden village (part of)	168	----------
Martinsburg town	1,845	1,982
Montague town	766	905
New Bremen town	1,775	1,974
Osceola town	629	587

[4] Kings and Richmond counties and parts of Queens and Westchester counties annexed since 1890.
[5] In 1890 in Leyden town only.

TABLE 4.—POPULATION OF NEW YORK BY MINOR CIVIL DIVISIONS: 1890 AND 1900—Continued.

MINOR CIVIL DIVISIONS.	1900	1890
LEWIS COUNTY—Continued.		
Pinckney town	934	1,004
Turin town, including Turin village	1,157	1,277
Turin village	363	359
Watson town	981	1,299
West Turin town, including Constableville village and part of Lyons Falls village.	1,779	1,803
Constableville village	450	----------
Lyons Falls village (part of)	467	----------
LIVINGSTON COUNTY	37,059	37,801
Avon town, including Avon village	3,071	3,179
Avon village	1,601	1,653
Caledonia town, including Caledonia village	2,072	2,188
Caledonia village	1,073	----------
Conesus town	1,149	1,196
Geneseo town, including Geneseo village	3,613	3,534
Geneseo village	2,400	2,286
Groveland town	1,949	1,307
Leicester town	1,415	1,647
Lima town, including Lima village	2,279	2,438
Lima village	949	1,003
Livonia town, including Livonia Station village	2,788	2,859
Livonia Station village	865	738
Mt. Morris town, including Mt. Morris village	3,715	3,761
Mt. Morris village	2,410	2,286
North Dansville town, including Dansville village	3,961	4,099
Dansville village	3,633	3,758
Nunda town, including Nunda village	2,397	2,426
Nunda village	1,018	1,010
Ossian town	780	940
Portage town	1,029	1,130
Sparta town	1,189	1,136
Springwater town	2,016	2,085
West Sparta town	906	1,008
York town	2,730	2,868
MADISON COUNTY	40,545	42,892
Brookfield town, including Brookfield village	2,726	3,262
Brookfield village	485	561
Cazenovia town, including Cazenovia village	3,830	4,182
Cazenovia village	1,819	1,987
De Ruyter town, including De Ruyter village	1,410	1,500
De Ruyter village	623	667
Eaton town, including Morrisville village	2,705	3,121
Morrisville village	624	726
Fenner town	911	1,040
Georgetown town	998	1,172
Hamilton town, including Hamilton village and part of Earlville village.	3,744	3,923
Earlville village (part of)	488	349
[For total see Sherburne town, Chenango county.]		
Hamilton village	1,627	1,744
Lebanon town	1,243	1,277
Lenox town,[1] including Canastota village	4,679	12,815
Canastota village	3,030	2,774
Lincoln town[1]	1,052	----------
Madison town, including Madison village	2,024	2,316
Madison village	321	390
Nelson town	1,296	1,350
Oneida town,[1] including Oneida village	7,538	----------
Oneida village	6,364	6,083
Smithfield town	989	1,043
Stockbridge town	1,622	1,845
Sullivan town, including Chittenango village	3,778	4,046
Chittenango village	787	792
MONROE COUNTY	217,854	189,586
Brighton town,[2] including Brighton village	3,815	4,533
Brighton village	888	705
Chili town	2,099	2,109
Clarkson town	1,581	1,741
Gates town	3,468	2,910
Greece town, including Charlotte village	5,579	5,145
Charlotte village	1,400	930
Hamlin town	2,188	2,338
Henrietta town	2,062	2,135
Irondequoit town	2,863	2,415
Mendon town, including Honeoye Falls village	2,760	2,991
Honeoye Falls village	1,175	1,128
Ogden town, including Spencerport village	2,616	2,571
Spencerport village	715	695
Parma town, including Hilton village	2,814	2,912
Hilton village[3]	486	487
Penfield town	2,857	2,845
Perinton town, including Fairport village	4,703	4,450
Fairport village	2,489	2,552
Pittsford town, including Pittsford village	2,373	2,129
Pittsford village	1,000	852
Riga town, including Churchville village	1,864	2,031
Churchville village	505	493

[1] Lincoln and Oneida towns organized from parts of Lenox town since 1890.
[2] Part of Brighton town annexed to Rochester city since 1890.
[3] Formerly North Parma.
[4] Organized from part of Queens county in 1899.

MINOR CIVIL DIVISIONS.		1900	1890
MONROE COUNTY—Continued.			
Rochester city[2]		162,608	133,896
Ward 1	2,158		
Ward 2	3,327		
Ward 3	6,623		
Ward 4	5,280		
Ward 5	7,827		
Ward 6	7,529		
Ward 7	6,833		
Ward 8	12,882		
Ward 9	5,596		
Ward 10	8,380		
Ward 11	10,718		
Ward 12	11,263		
Ward 13	4,926		
Ward 14	9,221		
Ward 15	6,759		
Ward 16	7,745		
Ward 17	16,640		
Ward 18	9,888		
Ward 19	11,431		
Ward 20	7,582		
Rush town		1,491	1,695
Sweden town, including Brockport village		4,743	5,201
Brockport village		3,398	3,742
Webster town		3,299	3,139
Wheatland town		2,071	2,400
MONTGOMERY COUNTY		47,488	45,699
Amsterdam city		20,929	17,336
Ward 1	3,108		
Ward 2	2,844		
Ward 3	2,889		
Ward 4	4,311		
Ward 5	1,931		
Ward 6	2,691		
Ward 7	3,155		
Amsterdam town, including Hagaman and Rockton villages.		3,202	2,948
Hagaman village		646	596
Rockton village		1,052	----------
Canajoharie town, including Canajoharie village		3,888	4,267
Canajoharie village		2,101	2,089
Charleston town		1,052	1,174
Florida town		1,988	2,296
Glen town, including Fultonville village		2,281	2,648
Fultonville village		977	1,122
Minden town, including Fort Plain village		4,541	5,198
Fort Plain village		2,444	2,864
Mohawk town, including Fonda village		2,711	2,839
Fonda village		1,145	1,190
Palatine town, including Nelliston and Palatine Bridge villages.		2,569	2,871
Nelliston village		634	721
Palatine Bridge village		360	----------
Root town		1,653	2,041
St. Johnsville town, including St. Johnsville village		2,674	2,081
St. Johnsville village		1,873	1,263
NASSAU COUNTY[4]		55,448	----------
Hempstead town, including East Rockaway, Freeport, Hempstead, Lawrence, and Rockville Center villages.		27,066	[5]23,756
East Rockaway village		739	----------
Freeport village		2,612	----------
Hempstead village		3,582	4,831
Lawrence village		558	626
Rockville Center village		1,884	----------
North Hempstead town		12,048	8,134
Oyster Bay town, including Sea Cliff village		16,334	13,870
Sea Cliff village		1,558	----------
NEW YORK COUNTY[6]		2,050,600	1,515,301
New York city (part of), comprising Bronx and Manhattan boroughs.		2,050,600	1,515,301
Bronx borough		200,507	----------
Assembly district 34 (part of)	53,027		
Assembly district 35	122,395		
Annexed territory	25,085		
Manhattan borough		1,850,093	----------
Assembly district 1	25,959		
Assembly district 2	52,768		
Assembly district 3	47,295		
Assembly district 4	76,852		
Assembly district 5	37,951		
Assembly district 6	64,286		
Assembly district 7	41,979		
Assembly district 8	72,125		
Assembly district 9	42,361		
Assembly district 10	65,785		
Assembly district 11	41,247		
Assembly district 12	72,897		
Assembly district 13	37,572		
Assembly district 14	54,847		

[5] Includes population of that part of the town annexed to Queens borough, New York city, January 1, 1898.
[6] Part of Westchester county annexed since 1890.

TABLE 4.—POPULATION OF NEW YORK BY MINOR CIVIL DIVISIONS: 1890 AND 1900—Continued.

MINOR CIVIL DIVISIONS.		1900	1890
NEW YORK COUNTY—Continued.			
New York city—Continued.			
Manhattan borough—Continued.			
Assembly district 15	38,911		
Assembly district 16	73,834		
Assembly district 17	40,975		
Assembly district 18	45,197		
Assembly district 19	65,025		
Assembly district 20	42,596		
Assembly district 21	89,050		
Assembly district 22	48,796		
Assembly district 23	78,585		
Assembly district 24	51,209		
Assembly district 25	36,800		
Assembly district 26	56,882		
Assembly district 27	36,984		
Assembly district 28	46,123		
Assembly district 29	51,674		
Assembly district 30	58,728		
Assembly district 31	78,013		
Assembly district 32	80,379		
Assembly district 33	58,112		
Assembly district 34 (part of)	38,296		
[For total population of New York city see Kings county.]			
NIAGARA COUNTY		74,961	62,491
Cambria town		1,880	2,007
Hartland town, including part of Middleport village		2,728	2,843
Middleport village (part of)		141	----------
Total for Middleport village,[1] in Hartland and Royalton towns.		1,431	1,217
Lewiston town, including Lewiston village and Tuscarora Indian reservation.		3,221	2,577
Lewiston village		697	633
Tuscarora Indian reservation		337	----------
Lockport city		16,581	16,038
Ward 1	2,585		
Ward 2	2,098		
Ward 3	2,331		
Ward 4	2,778		
Ward 5	3,975		
Ward 6	2,814		
Lockport town		2,585	2,773
Newfane town		3,248	3,170
Niagara Falls city[2]		19,457	----------
Ward 1	5,584		
Ward 2	5,275		
Ward 3	5,430		
Ward 4	3,168		
Niagara town,[2] including La Salle village		1,066	10,979
La Salle village		661	----------
North Tonawanda city[3]		9,069	4,793
Ward 1	3,121		
Ward 2	2,931		
Ward 3	3,017		
Pendleton town		1,364	1,514
Porter town, including Youngstown village		2,235	2,210
Youngstown village		547	490
Royalton town, including part of Middleport village		4,797	4,632
Middleport village (part of)		1,290	----------
Somerset town		1,923	1,962
Wheatfield town[3]		1,926	[4] 4,015
Wilson town, including Wilson village		2,881	2,978
Wilson village		612	683
ONEIDA COUNTY		132,800	122,922
Annsville town		1,744	2,068
Augusta town, including Oriskany Falls village		2,029	1,984
Oriskany Falls village		811	625
Ava town		706	860
Boonville town, including Boonville village		3,332	3,509
Boonville village		1,745	1,613
Bridgewater town, including Bridgewater village		931	1,073
Bridgewater village		269	----------
Camden town, including Camden village		3,745	3,391
Camden village		2,370	1,902
Deerfield town		1,756	1,954
Florence town		1,207	1,489
Floyd town		785	920
Forestport town		1,562	1,519
Kirkland town, including Clinton village		4,545	4,852
Clinton village		1,340	1,269
Lee town		1,571	1,845
Marcy town		1,398	1,213
Marshall town, including part of Waterville village		1,804	2,145
Waterville village (part of)		238	290
Total for Waterville village, in Marshall and Sangerfield towns.		1,571	2,024
New Hartford town, including New Hartford village		5,230	5,005
New Hartford village		1,007	912
Paris town, including Clayville village		2,626	3,211
Clayville village		568	843
Remsen town, including Remsen village		1,208	1,099
Remsen village		389	358

[1] In 1890 in Royalton town only.
[2] Niagara Falls city organized from part of Niagara town since 1890.
[3] North Tonawanda village, formerly in Wheatfield town, incorporated as a city since 1890.

MINOR CIVIL DIVISIONS.		1900	1890
ONEIDA COUNTY—Continued.			
Rome city		15,343	14,991
Ward 1	3,860		
Ward 2	2,469		
Ward 3	2,881		
Ward 4	2,738		
Ward 5	3,395		
Sangerfield town, including part of Waterville village		2,440	3,017
Waterville village (part of)		1,333	1,734
Steuben town		902	1,005
Trenton town, including Holland Patent, Prospect, and Trenton villages.		2,628	2,709
Holland Patent village		352	406
Prospect village		333	----------
Trenton village		208	284
Utica city		56,383	44,007
Ward 1	1,267		
Ward 2	4,748		
Ward 3	3,179		
Ward 4	2,890		
Ward 5	2,086		
Ward 6	2,455		
Ward 7	5,577		
Ward 8	8,316		
Ward 9	5,520		
Ward 10	2,598		
Ward 11	3,870		
Ward 12	4,185		
Ward 13	2,826		
Ward 14	3,648		
Ward 15	3,218		
Vernon town, including Oneida Castle and Vernon villages.		2,784	3,016
Oneida Castle village		291	317
Vernon village		380	377
Verona town, including New London village		3,875	4,535
New London village		177	----------
Vienna town		2,218	2,220
Western town		1,621	1,817
Westmoreland town		2,192	2,313
Whitestown town, including Whitesboro village		6,235	5,155
Whitesboro village		1,958	1,663
ONONDAGA COUNTY		168,735	146,247
Camillus town, including Camillus village		2,453	2,678
Camillus village		567	487
Cicero town		2,611	2,636
Clay town		2,578	2,630
De Witt town, including East Syracuse and Eastwood villages.		5,435	4,560
East Syracuse village		2,509	2,231
Eastwood village		341	----------
Elbridge town, including Elbridge and Jordan villages		3,327	3,560
Elbridge village		549	693
Jordan village		1,118	1,271
Fabius town, including Fabius village		1,686	1,717
Fabius village		387	312
Geddes town, including Solvay village		4,387	1,571
Solvay village		3,493	563
Lafayette town, including part of Onondaga Indian reservation.		1,892	1,874
Onondaga Indian reservation (part of)		214	----------
Total for Onondaga Indian reservation, in Lafayette and Onondaga towns.		530	----------
Lysander town, including part of Baldwinsville village		4,838	5,163
Baldwinsville village (part of)		1,812	1,833
Total for Baldwinsville village, in Lysander and Van Buren towns.		2,992	3,040
Manlius town, including Fayetteville and Manlius villages.		5,374	5,453
Fayetteville village		1,304	1,410
Manlius village		1,219	942
Marcellus town, including Marcellus village		2,581	2,739
Marcellus village		589	563
Onondaga town,[5] including part of Onondaga Indian reservation.		5,580	5,135
Onondaga Indian reservation (part of)		316	----------
Otisco town		1,202	1,326
Pompey town		2,546	2,859
Salina town, including Liverpool village		3,745	3,490
Liverpool village		1,133	1,284
Skaneateles town, including Skaneateles village		4,205	4,662
Skaneateles village		1,495	1,559
Spafford town		1,159	1,227
Syracuse city[5]		108,374	88,143
Ward 1	5,255		
Ward 2	6,190		
Ward 3	6,771		
Ward 4	5,254		
Ward 5	6,664		
Ward 6	4,904		
Ward 7	4,038		
Ward 8	4,701		
Ward 9	3,925		
Ward 10	6,963		
Ward 11	5,761		
Ward 12	6,999		
Ward 13	6,430		

[4] Exclusive of population of North Tonawanda village.
[5] Part of Onondaga town, including Elmwood village, annexed to Syracuse city since 1890.

TABLE 4.—POPULATION OF NEW YORK BY MINOR CIVIL DIVISIONS: 1890 AND 1900—Continued.

MINOR CIVIL DIVISIONS.		1900	1890
ONONDAGA COUNTY—Continued.			
Syracuse city—Continued.			
Ward 14	6,484		
Ward 15	5,569		
Ward 16	5,817		
Ward 17	4,668		
Ward 18	6,494		
Ward 19	5,487		
Tully town, including Tully village		1,465	1,380
Tully village		574	498
Van Buren town, including part of Baldwinsville village		3,297	3,444
Baldwinsville village (part of)		1,180	1,207
ONTARIO COUNTY		49,605	48,453
Bristol town		1,310	1,510
Canadice town		674	730
Canandaigua town, including Canandaigua village		8,284	8,229
Canandaigua village		6,151	5,868
Ward 1	1,506		
Ward 2	1,085		
Ward 3	1,611		
Ward 4	1,949		
East Bloomfield town		1,940	2,039
Farmington town		1,607	1,703
Geneva city[1]		10,433	7,557
Ward 1	1,572		
Ward 2	2,003		
Ward 3	2,375		
Ward 4	1,173		
Ward 5	1,720		
Ward 6	1,590		
Geneva town[1]		1,091	[2] 1,320
Gorham town, including part of Rushville village		2,131	2,203
Rushville village (part of)		130	128
Total for Rushville village, in Gorham town, Ontario county, and Potter town, Yates county.		416	450
Hopewell town		1,550	1,655
Manchester town, including Manchester and Shortsville villages and part of Clifton Springs village.		4,733	4,439
Clifton Springs village (part of)		1,277	1,046
Total for Clifton Springs village, in Manchester and Phelps towns.		1,617	1,297
Manchester village		711	----------
Shortsville village		922	----------
Naples town, including Naples village		2,370	2,455
Naples village		1,048	1,266
Phelps town, including Phelps village and part of Clifton Springs village.		4,788	5,086
Clifton Springs village (part of)		340	251
Phelps village		1,306	1,336
Richmond town		1,381	1,511
Seneca town		2,654	2,690
South Bristol town		1,104	1,225
Victor town, including Victor village		2,249	2,620
Victor village		649	778
West Bloomfield town		1,306	1,481
ORANGE COUNTY		103,859	97,859
Blooming Grove town, including Washingtonville village		2,188	2,236
Washingtonville village		667	691
Chester town, including Chester village		2,186	2,112
Chester village		1,250	----------
Cornwall town, including Cornwall village		4,258	3,766
Cornwall village		1,966	----------
Crawford town		1,778	1,876
Deerpark town, including Port Jervis village		11,317	11,483
Port Jervis village		9,385	9,327
Goshen town, including Goshen village		4,564	5,021
Goshen village		2,826	2,907
Greenville town		800	862
Hamptonburg town		1,072	1,129
Highland town		4,519	4,099
Middletown city		14,522	11,977
Ward 1	3,570		
Ward 2	5,567		
Ward 3	2,117		
Ward 4	3,268		
Minisink town, including Unionville village		1,505	1,269
Unionville village		454	316
Monroe town, including Monroe village		1,784	1,694
Monroe village		796	630
Montgomery town, including Montgomery and Walden villages.		5,939	5,061
Montgomery village		973	1,024
Walden village		3,147	2,132
Mt. Hope town		1,236	1,437
Newburg city		24,943	23,087
Ward 1	7,075		
Ward 2	3,752		
Ward 3	2,999		
Ward 4	3,645		
Ward 5	4,129		
Ward 6	3,343		
Newburg town		4,246	4,543
New Windsor town		2,392	2,621
Tuxedo town		2,277	1,678
Wallkill town		2,725	2,755

[1] Geneva village, formerly in Geneva town, incorporated as a city since 1890.
[2] Exclusive of population of Geneva village.

MINOR CIVIL DIVISIONS.	1900	1890
ORANGE COUNTY—Continued.		
Warwick town, including Warwick village	6,403	6,000
Warwick village	1,735	1,537
Wawayanda town	1,539	1,625
Woodbury town	1,666	1,528
ORLEANS COUNTY	30,164	30,803
Albion town, including part of Albion village	5,749	5,773
Albion village (part of)	4,351	4,469
Total for Albion village, in Albion and Gaines towns	4,477	4,586
Barre town	1,937	2,154
Carlton town	2,338	2,374
Clarendon town	1,518	1,731
Gaines town, including part of Albion village	1,889	2,070
Albion village (part of)	126	117
Kendall town	1,616	1,775
Murray town, including Holley village	3,656	3,465
Holley village	1,380	1,381
Ridgeway town, including part of Medina village	5,898	5,790
Medina village (part of)	3,145	2,888
Total for Medina village, in Ridgeway and Shelby towns	4,716	4,492
Shelby town, including part of Medina village	3,679	3,702
Medina village (part of)	1,571	1,604
Yates town	1,884	1,969
OSWEGO COUNTY	70,881	71,883
Albion town, including Altmar village	1,724	2,172
Altmar village[3]	416	551
Amboy town	824	969
Boylston town	849	1,081
Constantia town, including Cleveland village	2,259	2,691
Cleveland village	689	839
Granby town, including Oswego Falls village	5,120	4,138
Oswego Falls village	2,925	1,821
Hannibal town, including Hannibal village	2,473	2,688
Hannibal village	410	452
Hastings town, including Central Square village	2,303	2,364
Central Square village	364	----------
Mexico town, including Mexico village	3,091	3,404
Mexico village	1,249	1,315
New Haven town	1,408	1,557
Orwell town	1,149	1,370
Oswego city	22,199	21,842
Ward 1	3,985	
Ward 2	1,916	
Ward 3	3,637	
Ward 4	2,709	
Ward 5	3,015	
Ward 6	2,490	
Ward 7	1,758	
Ward 8	2,689	
Oswego town	2,737	2,772
Palermo town	1,407	1,607
Parish town, including Parish village	1,530	1,770
Parish village	548	541
Redfield town	911	1,060
Richland town, including Pulaski village	3,535	3,771
Pulaski village	1,493	1,517
Sandy Creek town, including Lacona and Sandy Creek villages.	2,232	2,279
Lacona village	388	333
Sandy Creek village	692	723
Schroeppel town, including Phoenix village	3,012	3,026
Phoenix village	1,532	1,466
Scriba town	2,480	2,480
Volney town, including Fulton village	7,674	6,527
Fulton village	5,281	4,214
West Monroe town	936	1,100
Williamstown town	1,028	1,215
OTSEGO COUNTY	48,939	50,861
Burlington town	1,263	1,334
Butternuts town, including Gilbertsville village	1,698	1,813
Gilbertsville village	476	----------
Cherry Valley town, including Cherry Valley village	1,802	1,803
Cherry Valley village	772	685
Decatur town	559	597
Edmeston town	1,767	1,703
Exeter town	1,087	1,245
Hartwick town	1,800	1,894
Laurens town, including Laurens village	1,483	1,659
Laurens village	233	255
Maryland town, including Schenevus village	1,998	2,199
Schenevus village	613	665
Middlefield town, including part of Cooperstown village	2,100	2,200
Cooperstown village (part of)	42	----------
Total for Cooperstown village,[4] in Middlefield and Otsego towns.	2,368	2,657
Milford town, including Milford village	2,007	2,051
Milford village	532	----------
Morris town, including Morris village	1,689	1,920
Morris village	553	601
New Lisbon town	1,225	1,323
Oneonta town, including Oneonta village	8,910	8,018
Oneonta village	7,147	6,272

[3] Formerly Sand Bank.
[4] In 1890 in Otsego town only.

TABLE 4.—POPULATION OF NEW YORK BY MINOR CIVIL DIVISIONS: 1890 AND 1900—Continued.

MINOR CIVIL DIVISIONS.	1900	1890
OTSEGO COUNTY—Continued.		
Otego town, including Otego village	1,817	1,840
Otego village	658	----------
Otsego town, including part of Cooperstown village	4,497	4,917
Cooperstown village (part of)	2,326	----------
Pittsfield town	1,101	1,218
Plainfield town	897	1,025
Richfield town, including Richfield Springs village	2,526	2,699
Richfield Springs village	1,537	1,623
Roseboom town	1,031	1,190
Springfield town	1,762	1,726
Unadilla town, including Unadilla village	2,601	2,723
Unadilla village	1,172	1,157
Westford town	910	1,023
Worcester town	2,409	2,741
PUTNAM COUNTY	13,787	14,849
Carmel town	2,598	2,912
Kent town	1,026	1,147
Patterson town	1,644	1,402
Phillipstown town, including Cold Spring and Nelsonville villages.	4,642	4,113
Cold Spring village	2,067	----------
Nelsonville village	624	----------
Putnam Valley town	1,034	1,193
Southeast town, including Brewster village	2,843	4,082
Brewster village	1,192	----------
QUEENS COUNTY[1]	152,999	128,059
New York city (part of), comprising Queens borough	152,999	----------
Queens borough	152,999	----------
Ward 1	48,272	
Ward 2	40,903	
Ward 3	25,870	
Ward 4	30,761	
Ward 5	7,193	
[For total population of New York city see Kings county.]		
RENSSELAER COUNTY	121,697	124,511
Berlin town	1,677	1,704
Brunswick town	3,513	3,654
East Greenbush town	2,036	2,171
Grafton town	1,136	1,457
Hoosick town, including Hoosick Falls village	8,631	10,471
Hoosick Falls village	5,671	7,014
Lansingburg town, including Lansingburg village	12,939	10,871
Lansingburg village	12,595	10,550
Ward 1	2,545	
Ward 2	2,949	
Ward 3	3,823	
Ward 4	3,278	
Nassau town, including Nassau village	2,073	2,273
Nassau village	418	356
North Greenbush town, including Bath-on-Hudson village.	4,719	4,768
Bath-on-Hudson village	2,504	2,399
Petersburg town	1,449	1,461
Pittstown town	3,236	4,056
Poestenkill town	1,362	1,602
Rensselaer city[2]	7,466	7,301
Ward 1	1,407	
Ward 2	1,157	
Ward 3	1,289	
Ward 4	1,104	
Ward 5	920	
Ward 6	1,589	
Sandlake town	2,299	2,555
Schaghticoke town, including Schaghticoke village	2,631	3,059
Schaghticoke village	1,061	1,258
Schodack town, including Castleton village	4,334	4,388
Castleton village	1,214	1,127
Stephentown town	1,545	1,764
Troy city	60,651	60,956
Ward 1	3,527	
Ward 2	4,730	
Ward 3	2,120	
Ward 4	4,586	
Ward 5	6,890	
Ward 6	3,938	
Ward 7	5,582	
Ward 8	3,665	
Ward 9	4,396	
Ward 10	6,613	
Ward 11	3,923	
Ward 12	4,829	
Ward 13	5,852	
RICHMOND COUNTY	67,021	51,693
New York city (part of), comprising Richmond borough	67,021	----------
Richmond borough	67,021	----------
Ward 1	21,441	
Ward 2	13,200	

[1] Part taken to form Nassau county in 1899.
[2] Formerly Greenbush village (coextensive with Greenbush town); incorporated as a city since 1890.

MINOR CIVIL DIVISIONS.	1900	1890
RICHMOND COUNTY—Continued.		
New York city—Continued.		
Richmond borough—Continued.		
Ward 3	13,701	
Ward 4	9,516	
Ward 5	9,163	
[For total population of New York city see Kings county.]		
ROCKLAND COUNTY	38,298	35,162
Clarkstown town, including Upper Nyack village	6,305	5,216
Upper Nyack village	516	668
Haverstraw town, including Haverstraw and West Haverstraw villages.	9,874	9,079
Haverstraw village	5,935	5,070
West Haverstraw village	2,079	180
Orangetown town, including Nyack, Piermont, and South Nyack villages.	10,456	10,343
Nyack village	4,275	4,111
Piermont village	1,253	1,219
South Nyack village	1,601	1,496
Ramapo town, including Hillburn and Suffern villages	7,502	5,910
Hillburn village	824	----------
Suffern village	1,619	----------
Stony Point town	4,161	4,614
ST. LAWRENCE COUNTY	89,083	85,048
Brasher town	2,703	2,910
Canton town, including Canton village	6,387	6,096
Canton village	2,757	2,580
Clare town	330	281
Clifton town	1,382	342
Colton town	1,678	1,843
De Kalb town, including Richville village	2,723	2,840
Richville village	331	336
De Peyster town	936	947
Edwards town, including Edwards village	1,340	1,267
Edwards village	373	----------
Fine town	1,694	1,207
Fowler town	1,716	1,592
Gouverneur town, including Gouverneur village	5,915	5,851
Gouverneur village	3,689	3,458
Hammond town	1,764	1,774
Hermon town, including Hermon village	1,542	1,521
Hermon village	503	473
Hopkinton town	2,521	1,832
Lawrence town	1,963	2,037
Lisbon town	5,255	3,809
Louisville town	1,621	1,676
Macomb town	1,371	1,415
Madrid town	1,668	1,969
Massena town, including Massena village	3,904	2,740
Massena village	2,032	1,049
Morristown town, including Morristown village	1,798	1,966
Morristown village	466	472
Norfolk town, including part of Norwood village	1,911	2,024
Norwood village (part of)	58	----------
Total for Norwood village,[3] in Norfolk and Potsdam towns	1,714	1,463
Ogdensburg city	12,633	11,662
Ward 1	3,061	
Ward 2	3,644	
Ward 3	2,252	
Ward 4	3,676	
Oswegatchie town	2,368	2,346
Parishville town	2,086	2,272
Pierrepont town	1,885	1,954
Pitcairn town	902	1,103
Potsdam town, including Potsdam village and part of Norwood village.	9,054	8,939
Norwood village (part of)	1,656	----------
Potsdam village	3,843	3,961
Rossie town	1,136	1,493
Russell town	2,067	2,132
Stockholm town	2,826	2,999
Waddington town	2,001	2,209
SARATOGA COUNTY	61,089	57,663
Ballston town, including part of Ballston Spa village	2,034	2,059
Ballston Spa village (part of)	533	508
Total for Ballston Spa village, in Ballston and Milton towns.	3,923	3,527
Charlton town	1,109	1,175
Clifton Park town	2,140	2,228
Corinth town, including Corinth village	3,104	2,124
Corinth village	2,039	1,222
Day town	719	852
Edinburg town	1,032	1,203
Galway town, including Galway village	1,350	1,635
Galway village	177	177
Greenfield town	1,837	2,169
Hadley town	914	1,103
Halfmoon town, including part of Mechanicsville village	5,101	3,732
Mechanicsville village (part of)	3,195	1,890
Total for Mechanicsville village, in Halfmoon and Stillwater towns.	4,695	2,679
Malta town	1,322	1,285

[3] In 1890 in Potsdam town only.

TABLE 4.—POPULATION OF NEW YORK BY MINOR CIVIL DIVISIONS: 1890 AND 1900—Continued.

MINOR CIVIL DIVISIONS.		1900	1890
SARATOGA COUNTY—Continued.			
Milton town, including part of Ballston Spa village		5,926	5,820
Ballston Spa village (part of)		3,390	3,019
Moreau town, including South Glens Falls village		2,999	2,698
South Glens Falls village		2,025	1,606
Northumberland town		1,227	1,410
Providence town		607	874
Saratoga town, including Schuylerville and Victory Mills villages.		3,999	3,855
Schuylerville village		1,601	1,387
Victory Mills village		795	822
Saratoga Springs town, including Saratoga Springs village.		13,534	13,171
Saratoga Springs village		12,409	11,975
Ward 1	2,379		
Ward 2	1,875		
Ward 3	1,951		
Ward 4	2,516		
Ward 5	1,910		
Ward 6	1,778		
Stillwater town, including Stillwater village and part of Mechanicsville village.		4,989	3,868
Mechanicsville village (part of)		1,500	789
Stillwater village		1,007	747
Waterford town, including Waterford village		6,157	5,286
Waterford village		3,146	----------
Wilton town		989	1,116
SCHENECTADY COUNTY		46,852	29,797
Duanesburg town		2,428	2,557
Glenville town		3,010	2,468
Niskayuna town		1,327	1,040
Princetown town		694	732
Rotterdam town		7,711	3,098
Schenectady city		31,682	19,902
Ward 1	2,231		
Ward 2	2,394		
Ward 3	6,386		
Ward 4	9,026		
Ward 5	11,645		
SCHOHARIE COUNTY		26,854	29,164
Blenheim town		768	951
Broome town		1,153	1,367
Carlisle town		1,225	1,349
Cobleskill town, including Cobleskill village		3,973	3,443
Cobleskill village		2,327	1,822
Conesville town		793	929
Esperance town, including Esperance village		1,096	1,232
Esperance village		290	274
Fulton town		1,998	2,316
Gilboa town		1,448	1,718
Jefferson town		1,409	1,469
Middleburg town, including Middleburg village		2,738	3,007
Middleburg village		1,135	1,139
Richmondville town, including Richmondville village		1,719	1,917
Richmondville village		651	663
Schoharie town, including Schoharie village		2,700	2,944
Schoharie village		1,006	1,028
Seward town		1,404	1,626
Sharon town, including Sharon Springs village		2,058	2,202
Sharon Springs village		567	622
Summit town		1,217	1,399
Wright town		1,155	1,295
SCHUYLER COUNTY		15,811	16,711
Catharine town		1,386	1,398
Cayuta town		459	560
Dix town, including part of Watkins village		3,894	3,700
Watkins village (part of)		2,635	2,321
Total for Watkins village, in Dix and Reading towns		2,943	2,604
Hector town, including Burdett village		4,137	4,443
Burdett village		409	----------
Montour town, including Montour Falls village		1,623	1,987
Montour Falls village		1,193	----------
Orange town		1,391	1,557
Reading town, including part of Watkins village		1,335	1,386
Watkins village (part of)		308	283
Tyrone town		1,586	1,680
SENECA COUNTY		28,114	28,227
Covert town		1,897	1,963
Fayette town, including ward 1 of Waterloo village		2,711	2,912
Waterloo village (part of)		655	644
Total for Waterloo village, in Fayette and Waterloo towns		4,256	4,350
Ward 1	655		
Ward 2	1,998		
Ward 3	1,603		
Junius town		1,053	1,134
Lodi town		1,636	1,694
Ovid town, including Ovid village		3,734	3,651
Ovid village		624	641
Romulus town		2,895	2,852

MINOR CIVIL DIVISIONS.		1900	1890
SENECA COUNTY—Continued.			
Seneca Falls town, including Seneca Falls village		7,305	6,961
Seneca Falls village		6,519	6,116
Ward 1	1,763		
Ward 2	1,769		
Ward 3	1,393		
Ward 4	1,594		
Tyre town		954	991
Varick town		1,270	1,388
Waterloo town, including wards 2 and 3 of Waterloo village.		4,659	4,681
Waterloo village (part of)		3,601	3,706
STEUBEN COUNTY		82,822	81,473
Addison town, including Addison village		2,637	2,908
Addison village		2,080	2,166
Avoca town, including Avoca village		2,125	2,242
Avoca village		1,006	953
Bath town, including Bath and Savona villages		8,437	7,881
Bath village		4,994	3,261
Savona village		611	569
Bradford town		771	765
Cameron town		1,353	1,564
Campbell town		1,467	1,533
Canisteo town, including Canisteo village		3,432	3,629
Canisteo village		2,077	2,071
Caton town		1,345	1,445
Cohocton town, including Cohocton village		3,197	3,444
Cohocton village		879	----------
Corning city		11,061	8,550
Ward 1	1,825		
Ward 2	2,170		
Ward 3	1,765		
Ward 4	2,595		
Ward 5	2,706		
Corning town		1,937	1,638
Dansville town		1,417	1,559
Erwin town, including Painted Post village		1,851	1,884
Painted Post village		775	688
Fremont town		1,033	1,047
Greenwood town		1,129	1,312
Hartsville town		787	757
Hornby town		959	1,011
Hornellsville city		11,918	10,996
Ward 1	2,438		
Ward 2	1,880		
Ward 3	1,809		
Ward 4	1,785		
Ward 5	2,017		
Ward 6	1,989		
Hornellsville town		1,833	1,939
Howard town		1,704	1,938
Jasper town		1,430	1,690
Lindley town		1,306	1,537
Prattsburg town, including Prattsburg village		2,197	2,170
Prattsburg village		713	607
Pulteney town		1,590	1,769
Rathbone town		1,059	1,269
Thurston town		1,017	1,113
Troupsburg town		2,015	2,174
Tuscarora town		1,301	1,438
Urbana town, including Hammondsport village		2,692	2,590
Hammondsport village		1,169	934
Wayland town, including Wayland village		2,984	2,334
Wayland village		1,307	679
Wayne town		838	889
West Union town		1,026	1,167
Wheeler town		1,188	1,285
Woodhull town, including Woodhull village		1,787	2,006
Woodhull village		343	----------
SUFFOLK COUNTY		77,582	62,491
Babylon town, including Amityville and Babylon villages		7,112	6,035
Amityville village		2,038	2,293
Babylon village		2,157	----------
Brookhaven town, including Patchogue village		14,592	12,772
Patchogue village		2,926	----------
Easthampton town, including part of Sag Harbor village		3,746	2,431
Sag Harbor village (part of)		1,022	----------
Total for Sag Harbor village, in Easthampton and Southampton towns.		1,969	----------
Huntington town, including Northport village		9,483	8,277
Northport village		1,794	----------
Islip town		12,545	8,783
Riverhead town		4,503	4,010
Shelter Island town		1,066	921
Smithtown town		5,863	3,357
Southampton town, including Southampton village and part of Sag Harbor village.		10,371	8,200
Sag Harbor village (part of)		947	----------
Southampton village		2,289	----------
Southold town, including Greenport village		8,301	7,705
Greenport village		2,366	----------
SULLIVAN COUNTY		32,306	31,031
Bethel town		2,248	2,158
Callicoon town		2,054	2,083

TABLE 4.—POPULATION OF NEW YORK BY MINOR CIVIL DIVISIONS: 1890 AND 1900—Continued.

MINOR CIVIL DIVISIONS.	1900	1890
SULLIVAN COUNTY—Continued.		
Cochecton town	1,117	1,174
Delaware town	1,541	1,734
Fallsburg town	2,974	3,041
Forestburg town	625	714
Fremont town	2,184	2,168
Highland town	964	979
Liberty town, including Liberty village	4,568	3,357
Liberty village	1,760	734
Lumberland town	809	875
Mamakating town, including Wurtsboro village	3,128	3,401
Wurtsboro village	450	490
Neversink town	2,039	2,013
Rockland town	3,426	2,868
Thompson town, including Monticello village	3,739	3,462
Monticello village	1,160	1,016
Tusten town	890	1,004
TIOGA COUNTY	27,951	29,935
Barton town, including Waverly village	6,381	6,120
Waverly village	4,465	4,123
Berkshire town	1,011	1,160
Candor town	3,330	3,674
Newark Valley town, including Newark Valley village	2,164	2,339
Newark Valley village	818	875
Nichols town	1,564	1,701
Owego town, including Owego village	8,378	9,008
Owego village	5,039	----------
Richford town	1,142	1,267
Spencer town, including Spencer village	1,868	2,211
Spencer village	385	810
Tioga town	2,113	2,455
TOMPKINS COUNTY	33,830	32,923
Caroline town	1,938	2,092
Danby town	1,449	1,707
Dryden town, including Dryden and Freeville villages	3,785	4,043
Dryden village	699	663
Freeville village	440	312
Enfield town	1,214	1,393
Groton town, including Groton village	3,564	3,572
Groton village	1,344	1,280
Ithaca city	13,136	11,079
Ward 1 — 2,200		
Ward 2 — 4,171		
Ward 3 — 4,275		
Ward 4 — 2,490		
Ithaca town	1,516	1,364
Lansing town	2,550	2,505
Newfield town, including Newfield village	1,902	2,214
Newfield village	378	----------
Ulysses town, including Trumansburg village	2,776	2,954
Trumansburg village	1,225	1,211
ULSTER COUNTY	88,422	87,062
Denning town	783	897
Esopus town	4,907	4,659
Gardiner town	1,509	1,703
Hardenburg town	722	784
Hurley town	1,903	2,135
Kingston city	24,535	21,261
Ward 1 — 2,017		
Ward 2 — 3,593		
Ward 3 — 2,518		
Ward 4 — 2,724		
Ward 5 — 2,416		
Ward 6 — 1,916		
Ward 7 — 2,513		
Ward 8 — 2,967		
Ward 9 — 3,871		
Kingston town	524	651
Lloyd town	2,608	2,516
Marbletown town	3,511	3,639
Marlboro town	3,978	3,598
Newpaltz town, including Newpaltz village	2,264	2,242
Newpaltz village	1,022	935
Olive town	2,465	2,649
Plattekill town	1,866	2,038
Rochester town	2,874	3,557
Rosendale town, including Rosendale village	6,278	6,063
Rosendale village	1,840	1,706
Saugerties town, including Saugerties village	9,754	10,436
Saugerties village	3,697	4,237
Shandaken town, including Pine Hill village	3,053	3,170
Pine Hill village	425	----------
Shawangunk town	2,406	2,456
Ulster town	3,582	3,222
Wawarsing town, including Ellenville village	7,225	7,758
Ellenville village	2,879	2,881
Woodstock town	1,675	1,628
WARREN COUNTY	29,943	27,866
Bolton town	1,363	1,387
Caldwell town	1,465	1,377

MINOR CIVIL DIVISIONS.	1900	1890
WARREN COUNTY—Continued.		
Chester town	2,052	2,173
Hague town	1,042	682
Horicon town	1,136	1,582
Johnsburg town	2,374	2,894
Luzerne town	1,341	1,679
Queensbury town, including Glens Falls village	14,990	11,849
Glens Falls village	12,613	9,509
Stony Creek town	1,019	1,342
Thurman town	809	1,106
Warrensburg town	2,352	1,795
WASHINGTON COUNTY	45,624	45,690
Argyle town, including Argyle village	1,995	2,313
Argyle village	264	158
Cambridge town, including part of Cambridge village	1,878	2,162
Cambridge village (part of)	486	445
Total for Cambridge village, in Cambridge and White Creek towns.	1,578	1,598
Dresden town	545	636
Easton town	2,247	2,500
Fort Ann town, including Fort Ann village	2,263	2,696
Fort Ann village	431	----------
Fort Edward town, including Fort Edward village	5,216	4,424
Fort Edward village	3,521	----------
Granville town, including Granville village	5,217	4,716
Granville village	2,700	----------
Greenwich town, including Greenwich village	4,172	4,196
Greenwich village	1,869	1,663
Hampton town	689	791
Hartford town	1,290	1,470
Hebron town	1,679	2,044
Jackson town	1,059	1,278
Kingsbury town, including Sandy Hill village	6,100	4,677
Sandy Hill village	4,473	2,895
Putnam town	505	568
Salem town, including Salem village	2,978	3,127
Salem village	1,391	----------
White Creek town, including part of Cambridge village	2,496	2,690
Cambridge village (part of)	1,092	1,153
Whitehall town, including Whitehall village	5,295	5,402
Whitehall village	4,377	4,434
WAYNE COUNTY	48,660	49,729
Arcadia town, including Newark village	7,046	6,310
Newark village	4,578	3,698
Butler town, including part of Wolcott village	1,786	1,836
Wolcott village (part of)	139	----------
Total for Wolcott village,[1] in Butler and Wolcott towns	1,279	902
Galen town, including Clyde village	4,606	4,922
Clyde village	2,507	2,638
Huron town	1,667	1,793
Lyons town, including Lyons village	5,824	6,228
Lyons village	4,300	4,475
Macedon town, including Macedon village	2,488	2,564
Macedon village	592	533
Marion town	2,015	2,144
Ontario town	2,550	2,611
Palmyra town, including Palmyra village	3,758	4,188
Palmyra village	1,937	2,131
Rose town	2,055	2,107
Savannah town, including Savannah village	1,733	1,788
Savannah village	573	505
Sodus town	5,118	5,157
Walworth town	2,137	2,195
Williamson town	2,670	2,670
Wolcott town, including Red Creek village and part of Wolcott village.	3,207	3,216
Red Creek village	480	492
Wolcott village (part of)	1,140	----------
WESTCHESTER COUNTY[2]	183,375	[3] 146,772
Bedford town, including part of Mt. Kisco village	3,497	3,291
Mt. Kisco village (part of)	725	632
Total for Mt. Kisco village, in Bedford and New Castle towns.	1,346	1,095
Cortlandt town, including Croton-on-Hudson and Peekskill villages.	18,703	15,139
Croton-on-Hudson village	1,533	----------
Peekskill village	10,358	9,676
Eastchester town,[4] including Bronxville village	3,040	[5] 4,612
Bronxville village	579	----------
Greenburg town, including Ardsley, Dobbs Ferry, Hastings-upon-Hudson, Irvington, and Tarrytown villages, and part of White Plains village.	15,564	11,613
Ardsley village	404	----------
Dobbs Ferry village	2,888	2,083
Hastings-upon-Hudson village	2,002	1,466
Irvington village	2,231	2,299
Tarrytown village	4,770	3,562
White Plains village (part of)	670	223
Total for White Plains village, in Greenburg and White Plains towns.	7,899	4,042
Harrison town	2,048	1,485
Lewisboro town	1,311	1,417

[1] In 1890 in Wolcott town only.
[2] Westchester town and parts of Eastchester and Pelham towns annexed to New York county since 1890.
[3] Includes population (10,029) of Westchester town.
[4] Included Mt. Vernon village in 1890; part annexed to New York county since 1890.
[5] Exclusive of population of Mt. Vernon village.

TABLE 4.—POPULATION OF NEW YORK BY MINOR CIVIL DIVISIONS: 1890 AND 1900—Continued.

MINOR CIVIL DIVISIONS.	1900	1890
WESTCHESTER COUNTY—Continued.		
Mamaroneck town, comprising Larchmont village and part of Mamaroneck village.	3,849	2,385
Larchmont village	945	----------
Mamaroneck village (part of)	2,904	----------
Total for Mamaroneck village, in Mamaroneck and Rye towns.	4,722	----------
Mt. Pleasant town, including North Tarrytown and Pleasantville villages.	8,698	5,844
North Tarrytown village	4,241	3,179
Pleasantville village	1,204	----------
Mt. Vernon city[1]	20,346	10,830
Ward 1	3,027	
Ward 2	4,035	
Ward 3	2,952	
Ward 4	6,379	
Ward 5	3,953	
New Castle town, including part of Mt. Kisco village	2,401	2,110
Mt. Kisco village (part of)	621	463
New Rochelle city[2]	14,720	9,057
Ward 1	3,562	
Ward 2	4,651	
Ward 3	2,515	
Ward 4	3,992	
North Castle town	1,471	1,475
North Salem town	1,133	1,730
Ossining town, including Sing Sing village	10,895	10,058
Sing Sing village	7,939	9,352
Pelham town,[3] including North Pelham, Pelham, and Pelham Manor[4] villages.	1,571	3,941
North Pelham village	684	----------
Pelham village	303	----------
Poundridge town	823	830
Rye town, including Port Chester village and part of Mamaroneck village.	12,861	9,477
Mamaroneck village (part of)	1,818	----------
Port Chester village	7,440	5,274
Scarsdale town	885	633
Somers town	1,338	1,897
White Plains town, including part of White Plains village	7,869	4,508
White Plains village (part of)	7,229	3,819
Yonkers city	47,931	32,033
Ward 1	6,008	
Ward 2	5,802	
Ward 3	4,678	
Ward 4	7,832	
Ward 5	11,542	
Ward 6	8,345	
Ward 7	3,724	
Yorktown town	2,421	2,378
WYOMING COUNTY	30,413	31,193
Arcade town, including Arcade village	1,877	1,840
Arcade village	887	----------
WYOMING COUNTY—Continued.		
Attica town, including Attica village	2,677	3,002
Attica village	1,785	1,994
Bennington town	1,904	2,029
Castile town, including Castile village and part of Perry village.	2,539	2,451
Castile village	1,088	1,146
Perry village (part of)	251	----------
Total for Perry village,[5] in Castile and Perry towns	2,763	1,528
Covington town	930	1,151
Eagle town	1,114	1,131
Gainesville town, including Silver Springs village	2,325	2,166
Silver Springs village	667	----------
Genesee Falls town	658	740
Java town	1,770	1,824
Middlebury town	1,406	1,781
Orangeville town	1,005	1,148
Perry town, including part of Perry village	3,862	2,928
Perry village (part of)	2,512	----------
Pike town, including Pike village	1,277	1,448
Pike village	458	483
Sheldon town	1,801	2,059
Warsaw town, including Warsaw village	4,341	4,468
Warsaw village	3,048	3,120
Wethersfield town	927	1,032
YATES COUNTY	20,318	21,001
Barrington town	1,249	1,393
Benton town, including parts of wards 1 and 2 of Penn Yan village.	2,179	2,291
Penn Yan village (part of)	209	222
Total for Penn Yan village, in Benton and Milo towns	4,650	4,254
Ward 1	712	
Ward 2	914	
Ward 3	709	
Ward 4	943	
Ward 5	879	
Ward 6	493	
Italy town	1,094	1,206
Jerusalem town	2,775	2,957
Middlesex town	1,282	1,387
Milo town, including wards 3, 4, 5, and 6, and parts of wards 1 and 2 of Penn Yan village.	6,318	6,028
Penn Yan village (part of)	4,441	4,032
Potter town, including part of Rushville village	1,520	1,680
Rushville village (part of)	286	322
[For total see Gorham town, Ontario county.]		
Starkey town, including Dundee village	2,836	2,862
Dundee village	1,291	1,200
Torrey town, including Dresden village	1,065	1,197
Dresden village	306	348

[1] Formerly in Eastchester town; incorporated as a city since 1890.
[2] Formerly New Rochelle town; incorporated as a city since 1890.
[3] Part annexed to New York county since 1890.
[4] Not separately returned.
[5] In 1890 in Perry town only.

There are 460 incorporated cities and villages in New York, for which the population in 1900 is separately returned, and these incorporated places are presented in table 5 in alphabetical order, being abstracted from table 4, in which they are presented in detail under the counties in which they are severally situated.

TABLE 5.—POPULATION OF THE INCORPORATED CITIES AND VILLAGES OF NEW YORK: 1890 AND 1900.

CITIES AND VILLAGES.	POPULATION. 1900	POPULATION. 1890
Adams village	1,292	1,360
Addison village	2,080	2,166
Afton village	722	683
Akron village	1,585	1,492
Albany city	94,151	94,923
Albion village	4,477	4,586
Alden village	607	533
Alexander village	230	----------
Alexandria Bay village	1,511	1,123
Alfred village	756	786
Altamont village	689	----------
Altmar village	416	551
Amityville village	2,038	2,293
Amsterdam city	20,929	17,336
Andes village	365	416
Andover village	954	----------
Angelica village	978	953
Angola village	712	650
Antwerp village	929	912
Arcade village	887	----------
Ardsley village	404	----------
Argyle village	264	158
Athens village	2,171	2,024
Attica village	1,785	1,994
Auburn city	30,345	25,858
Avoca village	1,006	953
Avon village	1,601	1,653
Babylon village	2,157	----------
Bainbridge village	1,092	1,049
Baldwinsville village	2,992	3,040
Ballston Spa village	3,923	3,527
Batavia village	9,180	7,221
Bath village	4,994	3,261
Bath-on-Hudson village	2,504	2,399
Belleville village	384	452
Belmont village	1,190	950
Bergen village	624	623
Binghamton city	39,647	35,005
Black River village	949	----------
Blasdell village	415	----------
Bolivar village	1,208	----------
Boonville village	1,745	1,613
Brewster village	1,192	----------
Bridgewater village	269	----------
Brighton village	888	705
Brockport village	3,398	3,742
Brocton village	900	812
Bronxville village	579	----------
Brookfield village	485	561
Brownville village	767	666
Buffalo city	352,387	255,664
Burdett village	409	----------
Caledonia village	1,073	----------
Cambridge village	1,578	1,598
Camden village	2,370	1,902
Camillus village	567	487
Canajoharie village	2,101	2,089
Canandaigua village	6,151	5,868
Canaseraga village	685	659
Canastota village	3,030	2,774
Canisteo village	2,077	2,071
Canton village	2,757	2,580
Cape Vincent village	1,310	1,324
Carthage village	2,895	2,278
Castile village	1,088	1,146
Castleton village	1,214	1,127
Cato village	350	----------
Catskill village	5,484	4,920
Cattaraugus village	1,382	878
Cayuga village	390	511
Cazenovia village	1,819	1,987
Celeron village	506	----------
Central Square village	364	----------
Champlain village	1,311	1,275
Charlotte village	1,400	930

TABLE 5.—POPULATION OF THE INCORPORATED CITIES AND VILLAGES OF NEW YORK: 1890 AND 1900—Continued.

CITIES AND VILLAGES.	POPULATION.	
	1900	1890
Chateaugay village	973	1,172
Chatham village	2,018	1,912
Chaumont village	738	623
Cherry Creek village	701	676
Cherry Valley village	772	685
Chester village	1,250	----------
Chittenango village	787	792
Churchville village	505	493
Clayton village	1,913	1,748
Clayville village	568	843
Cleveland village	689	839
Clifton Springs village	1,617	1,297
Clinton village	1,340	1,269
Clintonville village	244	306
Clyde village	2,507	2,638
Cobleskill village	2,327	1,822
Cohocton village	879	----------
Cohoes city	23,910	22,509
Cold Spring village	2,067	----------
Constableville village	450	----------
Cooperstown village	2,368	2,657
Copenhagen village	587	777
Corfu village	401	398
Corinth village	2,039	1,222
Corning city	11,061	8,550
Cornwall village	1,966	----------
Cortland city	9,014	8,590
Coxsackie village	2,735	1,611
Croton-on-Hudson village	1,533	----------
Cuba village	1,502	1,386
Dansville village	3,633	3,758
Delhi village	2,078	1,564
Depew village	3,379	----------
Deposit village	2,051	1,530
De Ruyter village	623	667
Dexter village	945	737
Dobbs Ferry village	2,888	2,083
Dolgeville village	1,915	----------
Dresden village	306	348
Dryden village	699	663
Dundee village	1,291	1,200
Dunkirk city	11,616	9,416
Earlville village	711	536
East Aurora village	2,366	1,582
East Randolph village	644	----------
East Rockaway village	739	----------
East Syracuse village	2,509	2,231
Eastwood village	341	----------
Edwards village	373	----------
Elba village	395	428
Elbridge village	549	693
Elizabethtown village	491	573
Ellenville village	2,879	2,881
Ellicottville village	886	852
Ellisburg village	292	336
Elmira city	35,672	30,893
Elmira Heights village	1,763	----------
Esperance village	290	274
Fabius village	387	312
Fairhaven village	610	738
Fairport village	2,489	2,552
Falconer village	1,136	574
Farnham village	262	----------
Fayetteville village	1,304	1,410
Fishkill village	589	745
Fishkill Landing village	3,673	3,617
Fonda village	1,145	1,190
Forestville village	623	788
Fort Ann village	431	----------
Fort Covington village	822	870
Fort Edward village	3,521	----------
Fort Plain village	2,444	2,864
Frankfort village	2,664	2,291
Franklin village	473	581
Franklinville village	1,360	1,021
Fredonia village	4,127	3,399
Freeport village	2,612	----------
Freeville village	440	312
Friendship village	1,214	1,369
Fulton village	5,281	4,214
Fultonville village	977	1,122
Galway village	177	177
Geneseo village	2,400	2,286
Geneva city	10,433	7,557
Gilbertsville village	476	----------
Glen Park village	494	----------
Glens Falls village	12,613	9,509
Gloversville city	18,349	13,864
Goshen village	2,826	2,907
Gouverneur village	3,689	3,458
Gowanda village	2,143	----------
Granville village	2,700	----------
Greene village	1,236	1,067
Green Island village	4,770	4,463
Greenport village	2,366	----------
Greenwich village	1,869	1,663
Groton village	1,344	1,280
Hagaman village	646	596
Hamburg village	1,683	1,331
Hamilton village	1,627	1,744
Hammondsport village	1,169	934
Hancock village	1,283	1,279
Hannibal village	410	452

CITIES AND VILLAGES.	POPULATION.	
	1900	1890
Harrisville village	639	617
Hastings-upon-Hudson village	2,002	1,466
Haverstraw village	5,935	5,070
Hempstead village	3,582	4,831
Henderson village	374	358
Herkimer village	5,555	----------
Hermon village	503	473
Hillburn village	824	----------
Hilton village	486	487
Hobart village	550	561
Holland Patent village	352	406
Holley village	1,380	1,381
Homer village	2,381	----------
Honeoye Falls village	1,175	1,128
Hoosick Falls village	5,671	7,014
Hornellsville city	11,918	10,996
Horseheads village	1,901	1,716
Hudson city	9,528	9,970
Hunter village	431	699
Ilion village	5,138	4,057
Irvington village	2,231	2,299
Ithaca city	13,136	11,079
Jamestown city	22,892	16,038
Johnstown city	10,130	7,768
Jordan village	1,118	1,271
Keeseville village	2,110	2,103
Kenmore village	318	----------
Kinderhook village	913	963
Kingston city	24,535	21,261
Lacona village	388	333
Lakewood village	574	----------
Lancaster village	3,750	1,692
Lansingburg village	12,595	10,550
Larchmont village	945	----------
La Salle village	661	----------
Laurens village	233	255
Lawrence village	558	626
Leroy village	3,144	2,743
Lestershire village	3,111	----------
Lewiston village	697	633
Liberty village	1,760	734
Lima village	949	1,003
Limestone village	732	----------
Lisle village	392	421
Little Falls city	10,381	8,783
Little Valley village	1,085	698
Liverpool village	1,133	1,284
Livonia Station village	865	738
Lockport city	16,581	16,038
Lowville village	2,352	2,511
Lyons village	4,300	4,475
Lyons Falls village	470	----------
McGrawville village	750	733
Macedon village	592	533
Madison village	321	390
Malone village	5,935	4,986
Mamaroneck village	4,722	----------
Manchester village	711	----------
Manlius village	1,219	942
Mannsville village	352	389
Marathon village	1,092	1,198
Marcellus village	589	563
Margaretville village	640	616
Massena village	2,032	1,049
Matteawan village	5,807	4,278
Mayfield village	589	----------
Mayville village	943	1,164
Mechanicsville village	4,695	2,679
Medina village	4,716	4,492
Meridian village	335	----------
Mexico village	1,249	1,315
Middleburg village	1,135	1,139
Middleport village	1,431	1,217
Middletown city	14,522	11,977
Middleville village	667	----------
Milford village	532	----------
Millbrook village	1,027	693
Millerton village	802	638
Mohawk village	2,028	1,806
Monroe village	796	630
Montgomery village	973	1,024
Monticello village	1,160	1,016
Montour Falls village	1,193	----------
Mooers village	527	----------
Moravia village	1,442	1,486
Morris village	553	601
Morristown village	466	472
Morrisville village	624	726
Mt. Kisco village	1,346	1,095
Mt. Morris village	2,410	2,286
Mt. Vernon city	20,346	10,830
Naples village	1,048	1,266
Nassau village	418	356
Nelliston village	634	721
Nelsonville village	624	----------
Newark village	4,578	3,698
Newark Valley village	818	875
New Berlin village	1,156	979
Newburg city	24,943	23,087
Newfield village	378	----------
New Hartford village	1,007	912
New London village	177	----------
Newpaltz village	1,022	935

CITIES AND VILLAGES.	POPULATION.	
	1900	1890
Newport village	610	659
New Rochelle city	14,720	9,057
New York city	3,437,202	1,515,301
Manhattan borough	1,850,093	----------
Bronx borough	200,507	----------
Brooklyn borough	1,166,582	----------
Richmond borough	67,021	----------
Queens borough	152,999	----------
Niagara Falls city	19,457	----------
North Olean village	1,549	----------
North Pelham village	684	----------
Northport village	1,794	----------
North Tarrytown village	4,241	3,179
North Tonawanda city	9,069	4,793
Northville village	1,046	792
Norwich village	5,766	5,212
Norwood village	1,714	1,463
Nunda village	1,018	1,010
Nyack village	4,275	4,111
Oakfield village	714	578
Ogdensburg city	12,633	11,662
Olean city	9,462	7,358
Oneida village	6,364	6,083
Oneida Castle village	291	317
Oneonta village	7,147	6,272
Oriskany Falls village	811	625
Oswego city	22,199	21,842
Oswego Falls village	2,925	1,821
Otego village	658	----------
Ovid village	624	641
Owego village	5,039	----------
Oxford village	1,931	1,477
Painted Post village	775	688
Palatine Bridge village	360	----------
Palmyra village	1,937	2,131
Panama village	359	379
Parish village	548	541
Patchogue village	2,926	----------
Pawling village	781	630
Peekskill village	10,358	9,676
Pelham village	303	----------
Penn Yan village	4,650	4,254
Perry village	2,763	1,528
Phelps village	1,306	1,336
Philadelphia village	873	783
Philmont village	1,964	1,818
Phoenix village	1,532	1,466
Piermont village	1,153	1,219
Pike village	458	483
Pine Hill village	425	----------
Pittsford village	1,000	852
Plattsburg village	8,434	7,010
Pleasantville village	1,204	----------
Poland village	370	----------
Port Byron village	1,013	1,105
Port Chester village	7,440	5,274
Port Dickinson village	379	345
Port Henry village	1,751	2,436
Port Jervis village	9,385	9,327
Port Leyden village	746	462
Portville village	748	----------
Potsdam village	3,843	3,961
Poughkeepsie city	24,029	22,206
Prattsburg village	713	607
Prospect village	333	----------
Pulaski village	1,493	1,517
Randolph village	1,209	1,201
Red Creek village	480	492
Red Hook village	857	935
Remsen village	389	358
Rensselaer city	7,466	7,301
Rhinebeck village	1,494	1,649
Richburg village	343	374
Richfield Springs village	1,537	1,623
Richmondville village	651	663
Richville village	331	336
Rochester city	162,608	133,896
Rockton village	1,052	----------
Rockville Center village	1,884	----------
Rome city	15,343	14,991
Rosendale village	1,840	1,706
Rouse Point village	1,675	1,856
Roxbury village	418	----------
Rushville village	416	450
Sacketts Harbor village	1,266	787
Sag Harbor village	1,969	----------
St. Johnsville village	1,873	1,263
St. Regis Falls village	879	1,210
Salamanca village	4,251	3,692
Salem village	1,391	----------
Sandy Creek village	692	728
Sandy Hill village	4,473	2,895
Saranac Lake village	2,594	768
Saratoga Springs village	12,409	11,975
Saugerties village	3,697	4,237
Savannah village	573	505
Savona village	611	569
Schaghticoke village	1,061	1,258
Schenectady city	31,682	19,902
Schenevus village	613	665
Schoharie village	1,006	1,028
Schuylerville village	1,601	1,387
Sea Cliff village	1,558	----------

TABLE 5.—POPULATION OF THE INCORPORATED CITIES AND VILLAGES OF NEW YORK: 1890 AND 1900—Continued.

CITIES AND VILLAGES.	POPULATION.		CITIES AND VILLAGES.	POPULATION.		CITIES AND VILLAGES.	POPULATION.	
	1900	1890		1900	1890		1900	1890
Seneca Falls village	6,519	6,116	Ticonderoga village	1,911	2,267	Waterloo village	4,256	4,350
Sharon Springs village	567	622	Tivoli village	1,153	1,350	Watertown city	21,696	14,725
Sherburne village	899	960	Tonawanda village	7,421	7,145	Waterville village	1,571	2,024
Sherman village	760	785	Trenton village	298	284	Watervliet city	14,321	12,967
Shortsville village	922		Troy city	60,651	60,956	Watkins village	2,943	2,604
Sidney village	2,331	1,358	Trumansburg village	1,225	1,211	Waverly village	4,465	4,123
Silver Creek village	1,944	1,678	Tully village	574	498	Wayland village	1,307	679
Silver Springs village	667		Turin village	363	359	Weedsport village	1,525	1,580
Sinclairville village	577	510	Unadilla village	1,172	1,157	Wellsburg village	536	
Sing Sing village	7,939	9,352	Union village	982	821	Wellsville village	3,556	3,435
Skaneateles village	1,495	1,559	Union Springs village	994	1,066	West Carthage village	1,135	932
Sloan village	873		Unionville village	454	316	Westfield village	2,430	1,983
Smyrna village	300		Upper Nyack village	516	668	West Haverstraw village	2,079	180
Solvay village	3,493	563	Utica city	56,383	44,007	West Salamanca village	483	495
Southampton village	2,289		Valatie village	1,300	1,437	West Winfield village	771	741
South Glens Falls village	2,025	1,606	Van Etten village	474	567	Whitehall village	4,377	4,434
South Nyack village	1,601	1,496	Vernon village	380	377	White Plains village	7,899	4,042
Spencer village	385	810	Victor village	649	778	Whitesboro village	1,958	1,663
Spencerport village	715	695	Victory Mills village	795	822	Whitney Point village	807	842
Springville village	1,992	1,883	Voorheesville village	554		Williamsville village	905	
Stamford village	901	819	Walden village	3,147	2,132	Wilson village	612	683
Stillwater village	1,007	747	Walton village	2,811	2,299	Windsor village	739	524
Suffern village	1,619		Wappingers Falls village	3,504	3,718	Wolcott village	1,279	902
Syracuse city	108,374	88,143	Warsaw village	3,048	3,120	Woodhull village	343	
Tannersville village	593		Warwick village	1,735	1,537	Wurtsboro village	450	490
Tarrytown village	4,770	3,562	Washingtonville village	667	691	Yonkers city	47,931	32,033
Theresa village	917	1,028	Waterford village	3,146		Youngstown village	547	490

Of the above named 460 incorporated places 156 have a population in 1900 of more than 2,000: of these 90 have less than 5,000 inhabitants; 26 have more than 5,000 but less than 10,000; 19 have more than 10,000 but less than 20,000; 9 have more than 20,000 but less than 25,000; and 12 have more than 25,000, namely, New York, with 3,437,202; Buffalo, with 352,387; Rochester, with 162,608; Syracuse, with 108,374; Albany, with 94,151; Troy, with 60,651; Utica, with 56,383; Yonkers, with 47,931; Binghamton, with 39,647; Elmira, with 35,672; Schenectady, with 31,682; and Auburn, with 30,345 inhabitants.

Table 6 gives for each of the 12 cities having upwards of 25,000 inhabitants in 1900, the population at each census from 1790 to 1900, inclusive, so far as it is separately stated in the census report at each decennial period. Table 7, which immediately follows, shows for each city the increase (or decrease) by number and per cent during each of the ten-year periods.

TABLE 6.—POPULATION OF THE PRINCIPAL CITIES OF NEW YORK: 1790 TO 1900.

CITIES.	1900	1890	1880	1870	1860	1850	1840	1830	1820	1810	1800	1790
Albany	94,151	94,923	90,758	69,422	62,367	50,763	33,721	24,209	12,630	10,762	5,349	3,498
Auburn	30,345	25,858	21,924	17,225	10,986	9,548	5,626	4,486				
Binghamton	39,647	35,005	17,317	12,692	8,325							
Buffalo	352,387	255,664	155,134	117,714	81,129	42,261	18,213	8,668	2,095			
Elmira	35,672	30,893	20,541	15,863	8,682	8,166	4,791	2,892	2,945			
New York	3,437,202	1,515,301	1,206,299	942,292	813,669	515,547	312,710	202,589	123,706	96,373	60,515	33,131
Rochester	162,608	133,896	89,366	62,386	48,204	36,403	20,191	9,207	2,063			
Schenectady	31,682	19,902	13,655	11,026	9,579	8,921	6,784	4,268	3,939	(1)	5,289	756
Syracuse	108,374	88,143	51,792	43,051	28,119	22,271						
Troy	60,651	60,956	56,747	46,465	39,235	28,785	19,334	11,556	5,264	3,895	4,926	
Utica	56,383	44,007	33,914	28,804	22,529	17,565	12,782	8,323	2,972			
Yonkers	47,931	32,033	18,892	12,733	11,848	4,160	2,968					

[1] Not separately returned.

TABLE 7.—INCREASE IN POPULATION OF THE PRINCIPAL CITIES OF NEW YORK: 1790 TO 1900.

CITIES.	INCREASE FROM 1890 TO 1900.		INCREASE FROM 1880 TO 1890.		INCREASE FROM 1870 TO 1880.		INCREASE FROM 1860 TO 1870.		INCREASE FROM 1850 TO 1860.		INCREASE FROM 1840 TO 1850.	
	Number.	Per cent.	Number.	Per cent.	Number.	Per cent.	Number.	Per cent.	Number.	Per cent.	Number.	Per cent.
Albany	[1] 772	[1] 0.8	4,165	4.6	21,336	30.7	7,055	11.3	11,604	22.9	17,042	50.5
Auburn	4,487	17.4	3,934	17.9	4,699	27.3	6,239	56.8	1,438	15.1	3,922	69.7
Binghamton	4,642	13.3	17,688	102.1	4,625	36.4	4,367	52.5				
Buffalo	96,723	37.8	100,530	64.8	37,420	31.8	36,585	45.1	38,868	92.0	24,048	132.0
Elmira	4,779	15.5	10,352	50.4	4,678	29.5	7,181	82.7	516	6.3	3,375	70.4
New York	1,921,901	126.8	309,002	25.6	264,007	28.0	128,623	15.8	298,122	57.8	202,837	64.9
Rochester	28,712	21.4	44,530	49.8	26,980	43.2	14,182	29.4	11,801	32.4	16,212	80.3
Schenectady	11,780	59.2	6,247	45.7	2,629	23.8	1,447	15.1	658	7.4	2,137	31.5
Syracuse	20,231	23.0	36,351	70.2	8,741	20.3	14,932	53.1	5,848	26.3		
Troy	[1] 305	[1] 0.5	4,209	7.4	10,282	22.1	7,230	18.4	10,450	36.3	9,451	48.9
Utica	12,376	28.1	10,093	29.8	5,110	17.7	6,275	27.9	4,964	28.3	4,783	37.4
Yonkers	15,898	49.6	13,141	69.6	6,159	48.4	885	7.5	7,688	184.8	1,192	40.2

[1] Decrease.

TABLE 7.—INCREASE IN POPULATION OF THE PRINCIPAL CITIES OF NEW YORK: 1790 TO 1900—Continued.

CITIES.	INCREASE FROM 1830 TO 1840.		INCREASE FROM 1820 TO 1830.		INCREASE FROM 1810 TO 1820.		INCREASE FROM 1800 TO 1810.		INCREASE FROM 1790 TO 1800.	
	Number.	Per cent.	Number.	Per cent.	Number.	Per cent.	Number.	Per cent.	Number.	Per cent.
Albany	9,512	39.3	11,579	91.7	1,868	17.4	5,413	101.2	1,851	52.9
Auburn	1,140	25.4								
Binghamton										
Buffalo	9,545	110.1	6,573	313.7						
Elmira	1,899	65.7	[1]53	[1]1.8						
New York	110,121	54.4	78,883	63.8	27,333	28.4	35,858	59.3	27,384	82.7
Rochester	10,984	119.3	7,144	346.3						
Schenectady	2,516	59.0	329	8.4					4,533	599.6
Syracuse										
Troy	7,778	67.3	6,292	119.5	1,369	35.1	[1]1,031	[1]20.9		
Utica	4,459	53.6	5,351	180.0						
Yonkers										

[1] Decrease.

All the above named cities show a satisfactory increase in population since 1890, except Albany and Troy, in which there have been slight decreases.

The city of New York, as constituted prior to the act of consolidation which became effective January 1, 1898, had a population in 1890 of 1,515,301 as compared with a population in 1900 of 3,437,202, showing an apparent increase of 1,921,901, or 126.8 per cent.

In 1890 the city comprised all of what is now the borough of Manhattan and the greater part of what is now the borough of Bronx, but under the act of consolidation above referred to, Kings county, Richmond county, the larger part of Queens county, and a small part of Westchester county became a part of the city.

Manhattan borough comprises all that part of the old city of New York lying to the south of the Harlem river, this area being known formerly as Manhattan Island.

Bronx borough was formed from that part of the old city of New York lying to the north of the Harlem river and the small part of Westchester county annexed under the act of consolidation. All of this area was at one time a part of Westchester county, but in 1873 the towns of Morrisania, West Farms, and Kings Bridge were annexed to New York, and under the act which took effect January 1, 1898, all of the town of Westchester and parts of the towns of Eastchester and Pelham became a part of the city.

Under an act of the legislature the towns of Flatbush, Flatlands, Gravesend, and New Utrecht were absorbed by the city of Brooklyn in 1894, the town of Flatbush becoming the twenty-ninth ward, the town of New Utrecht the thirtieth ward, the town of Gravesend the thirty-first ward, and the town of Flatlands the thirty-second ward of the city. The city thus became coextensive with Kings county, and on January 1, 1898, the city of Brooklyn became the borough of Brooklyn, one of the five boroughs of what is now the city of New York.

Richmond county, or what is commonly known as Staten Island, under the provisions of the same act, became the borough of Richmond.

Queens borough was organized at the same time from what was Long Island City, the towns of Flushing, Jamaica, and Newtown, and a small portion of the town of Hempstead, all of which were civil divisions of Queens county. The remaining towns of the county, Oyster Bay and North Hempstead, together with the greater part of the town of Hempstead, were taken to form the new county of Nassau. The first ward of Queens borough comprises what was formerly Long Island City, the second ward what was formerly Newtown town, the third ward what was formerly Flushing town, the fourth ward what was formerly Jamaica town, and the fifth ward that part of the town of Hempstead now within the limits of the borough of Queens.

It is impossible to state definitely the population in 1890 of that part of the town of Hempstead, Queens county, which became a part of Queens borough, and of the parts of the towns of Eastchester and Pelham, Westchester county, which became a part of Bronx borough, but the following table shows the estimated population for the city of New York, as now constituted, and in detail for each borough of the city, from 1790 to 1900:

TABLE 8.—ESTIMATED POPULATION OF NEW YORK CITY AND ITS BOROUGHS, AS NOW CONSTITUTED: 1790 TO 1900.

BOROUGHS.	1900	1890	1880	1870	1860	1850	1840	1830	1820	1810	1800	1790
New York city	3,437,202	2,507,414	1,911,698	1,478,103	1,174,779	696,115	391,114	242,278	152,056	119,734	79,216	49,401
Manhattan borough	1,850,093	1,441,216	1,164,673	942,292	813,669	515,547	312,710	202,589	123,706	96,373	60,515	33,131
Bronx borough	200,507	88,908	51,980	37,393	23,593	8,032	5,346	3,023	2,782	2,267	1,755	1,781
Brooklyn borough	1,166,582	838,547	599,495	419,921	279,122	138,882	47,613	20,535	11,187	8,303	5,740	4,495
Richmond borough	67,021	51,693	38,991	33,029	25,492	15,061	10,965	7,082	6,135	5,347	4,564	3,835
Queens borough	152,999	87,050	56,559	45,468	32,903	18,593	14,480	9,049	8,246	7,444	6,642	6,159

The preceding table shows that the area comprised within the present limits of the city of New York had an estimated population of 49,401 in 1790, which had grown to 696,115 in 1850, representing an increase of 646,714, or 1,309.1 per cent. The population of the present city of New York had grown to 2,507,414 in 1890, or an increase since 1850 of 1,811,299, or 260.2 per cent. Since 1890 there has been an increase of 929,788, or 37.1 per cent, the population in 1900 being 3,437,202.

William Rhodes Davis

Director of the Census

FEB 7 1901
LIBRARY.

Twelfth Census of the United States.

CENSUS BULLETIN.

No. 39. WASHINGTON, D. C. January 22, 1901.

POPULATION OF NORTH CAROLINA BY COUNTIES AND MINOR CIVIL DIVISIONS.

This bulletin, prepared under the direction of Mr. WILLIAM C. HUNT, chief statistician for population, gives the aggregate population of North Carolina by counties and minor civil divisions, according to the official count of the returns of the Twelfth Census, taken as of June 1, 1900.

North Carolina was one of the original thirteen states. Table 1 shows the population of North Carolina at each census from 1790 to 1900, inclusive, together with the increase by number and per cent during each decade.

TABLE 1.—POPULATION OF NORTH CAROLINA: 1790 TO 1900.

CENSUS YEARS.	Population.	INCREASE.	
		Number.	Per cent.
1900	1,893,810	275,863	17.1
1890	1,617,947	218,197	15.6
1880	1,399,750	328,389	30.7
1870	1,071,361	78,739	7.9
1860	992,622	123,583	14.2
1850	869,039	115,620	15.3
1840	753,419	15,432	2.1
1830	737,987	99,158	15.5
1820	638,829	83,329	15.0
1810	555,500	77,397	16.2
1800	478,103	84,352	21.4
1790	393,751		

The population of the state in 1900 is 1,893,810 as against 1,617,947 in 1890, representing an increase since 1890 of 275,863, or 17.1 per cent. This rate of increase is somewhat greater than that for the decade from 1880 to 1890, when it was 15.6 per cent, but is little more than half that for the decade from 1870 to 1880, when it was 30.7 per cent. North Carolina had a population at the first census, in 1790, of 393,751, and has shown an increase at each succeeding census, though by a rather small percentage.

The population of North Carolina in 1900 is nearly five times as large as the population given for 1790, when the first census of the state was taken.

The total land surface of North Carolina is, approximately, 48,580 square miles, the average number of persons to the square mile at the censuses of 1890 and 1900 being as follows: 1890, 33.3; 1900, 39.0.

Table 2 shows the population of North Carolina by counties at each census from 1790 to 1900, inclusive, while table 3, which immediately follows, shows, for each county, the increase (or decrease) by number and per cent during the ten years from 1890 to 1900.

TABLE 2.—POPULATION OF NORTH CAROLINA BY COUNTIES: 1790 TO 1900.

COUNTIES.	1900	1890	1880	1870	1860	1850	1840	1830	1820	1810	1800	1790
The State	1,893,810	1,617,947	1,399,750	1,071,361	992,622	869,039	753,419	737,987	638,829	555,500	478,103	393,751
Alamance	25,665	18,271	14,618	11,874	11,852	11,444						
Alexander	10,960	9,430	8,355	6,868	6,022	5,220						
Alleghany	7,759	6,523	5,486	3,691	3,590							
Anson	21,870	20,027	17,994	12,428	13,664	13,489	15,077	14,095	12,534	8,831	8,146	5,133
Ashe	19,581	15,628	14,437	9,573	7,956	8,777	7,467	6,987	4,335	3,694	2,783	
Beaufort	26,404	21,072	17,474	13,011	14,766	13,816	12,225	10,969	9,850	7,203	6,242	5,462
Bertie	20,538	19,176	16,399	12,950	14,310	12,851	12,175	12,262	10,805	11,218	11,249	12,606
Bladen	17,677	16,763	16,158	12,831	11,995	9,767	8,022	7,811	7,276	5,671	7,028	5,084
Brunswick	12,657	10,900	9,389	7,754	8,406	7,272	5,265	6,516	5,480	4,778	4,110	3,071
Buncombe	44,288	35,266	21,909	15,412	12,654	13,425	10,084	16,281	10,542	9,277	5,812	
Burke	17,699	14,939	12,809	9,777	9,237	7,772	15,799	17,888	13,411	11,007	9,929	8,118
Cabarrus	22,456	18,142	14,964	11,954	10,546	9,747	9,259	8,810	7,248	6,158	5,094	
Caldwell	15,694	12,298	10,291	8,476	7,497	6,317						
Camden	5,474	5,667	6,274	5,361	5,343	6,049	5,663	6,733	6,347	5,347	4,191	4,033
Carteret [1]	11,811	10,825	9,784	9,010	8,186	6,939	6,591	6,597	5,609	4,823	4,399	3,732
Caswell	15,028	16,028	17,825	16,081	16,215	15,269	14,693	15,185	13,253	11,757	8,701	10,096
Catawba	22,133	18,689	14,946	10,984	10,729	8,862						
Chatham	23,912	25,413	23,453	19,723	19,101	18,449	16,242	15,405	12,661	12,977	11,861	9,221
Cherokee	11,860	9,976	8,182	8,080	9,166	6,838	3,427					
Chowan	10,258	9,167	7,900	6,450	6,842	6,721	6,690	6,697	6,464	5,297	5,132	5,011
Clay	4,532	4,197	3,316	2,461								
Cleveland	25,078	20,394	16,571	12,696	12,348	10,396						
Columbus	21,274	17,856	14,439	8,474	8,597	5,909	3,941	4,141	3,912	3,022		
Craven [1]	24,160	20,533	19,729	20,516	16,268	14,709	13,438	13,734	13,394	12,676	10,245	10,469
Cumberland	29,249	27,321	23,836	17,035	16,369	20,610	15,284	14,834	14,446	9,382	9,264	8,671
Currituck	6,529	6,747	6,476	5,131	7,415	7,236	6,703	7,655	8,098	6,985	6,928	5,219
Dare	4,757	3,768	3,243	2,778								
Davidson [2]	23,403	21,702	20,333	17,414	16,601	15,320	14,606	13,389				
Davie	12,115	11,621	11,096	9,620	8,494	7,866	7,574					
Duplin	22,405	18,690	18,773	15,542	15,784	13,514	11,182	11,291	9,744	7,863	6,796	5,662
Durham [3]	26,233	18,041										
Edgecombe	26,591	24,113	26,181	22,970	17,376	17,189	15,708	14,935	13,276	12,423	10,421	10,255
Forsyth [2]	35,261	28,434	18,070	13,050	12,692	11,168						
Franklin [4]	25,116	21,090	20,829	14,134	14,107	11,713	10,980	10,665	9,741	10,166	8,529	7,559
Gaston	27,903	17,764	14,254	12,602	9,307	8,073						
Gates	10,413	10,252	8,897	7,724	8,443	8,426	8,161	7,866	6,837	5,965	5,881	5,392
Graham	4,343	3,313	2,335									
Granville [4]	28,263	24,484	31,286	24,831	23,396	21,249	18,817	19,355	18,222	15,576	14,015	10,982
Greene	12,038	10,039	10,037	8,687	7,925	6,619	6,595	6,413	4,533	4,867	4,218	6,893
Guilford	39,074	28,052	23,585	21,736	20,056	19,754	19,175	18,737	14,511	11,420	9,442	7,191
Halifax	30,793	28,908	30,300	20,408	19,442	16,589	16,865	17,739	17,237	13,620	13,945	13,965
Harnett	15,988	13,700	10,862	8,895	8,039							
Haywood	16,222	13,346	10,271	7,921	5,801	7,074	4,975	4,578	4,073	2,780		
Henderson	14,104	12,589	10,281	7,706	10,448	6,853	5,129					
Hertford	14,294	13,851	11,843	9,273	9,504	8,142	7,484	8,537	7,712	6,052	6,701	5,828
Hyde	9,278	8,903	7,765	6,445	7,732	7,636	6,458	6,184	4,967	6,029	4,829	4,120
Iredell	29,064	25,462	22,675	16,931	15,347	14,719	15,685	14,918	13,071	10,972	8,856	5,435
Jackson	11,853	9,512	7,343	6,683	5,515							
Johnston	32,250	27,239	23,461	16,897	15,656	13,726	10,599	10,938	9,607	6,867	6,301	5,634
Jones	8,226	7,403	7,491	5,002	5,730	5,038	4,945	5,608	5,216	4,968	4,339	4,822
Lenoir	18,639	14,879	15,344	10,434	10,220	7,828	7,605	7,723	6,799	5,572	4,005	
Lincoln	15,498	12,586	11,061	9,573	8,195	7,746	25,160	22,455	18,147	16,359	12,660	9,224
McDowell	12,567	10,939	9,836	7,592	7,120	6,246						
Macon	12,104	10,102	8,064	6,615	6,004	6,389	4,869	5,333				
Madison	20,644	17,805	12,810	8,192	5,908							
Martin	15,383	15,221	13,140	9,647	10,195	8,307	7,637	8,539	6,320	5,987	5,629	6,080
Mecklenburg	55,268	42,673	34,175	24,299	17,374	13,914	18,273	20,073	16,895	14,272	10,439	11,395
Mitchell	15,221	12,807	9,435	4,705								
Montgomery	14,197	11,239	9,374	7,487	7,649	6,872	10,780	10,919	8,693	8,430	7,677	4,725
Moore	23,622	20,479	16,821	12,040	11,427	9,342	7,988	7,745	7,128	6,367	4,767	3,770
Nash	25,478	20,707	17,731	11,077	11,687	10,657	9,047	8,490	8,185	7,268	6,975	7,393
New Hanover	25,785	24,026	21,376	27,978	21,715	17,668	13,312	10,959	10,866	11,465	7,060	6,831
Northampton	21,150	21,242	20,032	14,749	13,372	13,335	13,369	13,391	13,242	13,082	12,353	9,981
Onslow	11,940	10,303	9,829	7,569	8,856	8,283	7,527	7,814	7,016	6,669	5,623	5,387
Orange [5]	14,690	14,948	23,698	17,507	16,947	17,055	24,356	23,908	23,492	20,135	16,362	12,216
Pamlico	8,045	7,146	6,323									
Pasquotank	13,660	10,748	10,369	8,131	8,940	8,950	8,514	8,641	8,008	7,674	5,379	5,497
Pender	13,381	12,514	12,468									
Perquimans	10,091	9,293	9,466	7,945	7,238	7,332	9,790	7,419	6,857	6,052	5,708	5,440
Person	16,685	15,151	13,719	11,170	11,221	10,781	7,346	10,027	9,029	6,642	6,402	
Pitt	30,889	25,519	21,794	17,276	16,080	13,397	11,806	12,093	10,001	9,169	9,084	8,275
Polk	7,004	5,902	5,062	4,319	4,043							
Randolph	28,232	25,195	20,836	17,551	16,793	15,832	12,875	12,406	11,331	10,112	9,234	7,276
Richmond [6]	15,855	23,948	18,245	12,882	11,009	9,818	8,909	9,396	7,537	6,695	5,623	5,055
Robeson	40,371	31,483	23,880	16,262	15,489	12,826	10,370	9,433	8,204	7,523	6,839	5,326
Rockingham	33,163	25,363	21,744	15,708	16,746	14,495	13,412	12,935	11,474	10,316	8,277	6,187
Rowan	31,066	24,123	19,965	16,810	14,589	13,870	12,109	20,786	26,009	21,543	20,060	15,828
Rutherford	25,101	18,770	15,198	13,121	11,573	13,550	19,292	17,557	15,551	13,202	10,753	7,808
Sampson	26,380	25,096	22,894	16,436	16,624	14,585	12,157	11,634	8,908	6,620	6,719	6,065
Scotland [6]	12,553											

[1] Part of Craven annexed to Carteret between 1880 and 1890.
[2] Part of Davidson annexed to Forsyth between 1880 and 1890.
[3] Organized from parts of Orange and Wake in 1881.
[4] Part taken to form part of Vance in 1881.
[5] Part taken to form part of Durham in 1881.
[6] Scotland organized from part of Richmond in 1900.

TABLE 2.—POPULATION OF NORTH CAROLINA BY COUNTIES: 1790 TO 1900—Continued.

COUNTIES.	1900	1890	1880	1870	1860	1850	1840	1830	1820	1810	1800	1790
Stanly	15,220	12,136	10,505	8,315	7,801	6,922						
Stokes	19,866	17,199	15,353	11,208	10,402	9,206	16,265	16,196	14,033	11,645	11,026	8,528
Surry	25,515	19,281	15,302	11,252	10,380	18,443	15,079	14,504	12,320	10,366	9,505	7,191
Swain	8,401	6,577	3,784									
Transylvania	6,620	5,881	5,340	3,536								
Tyrrell	4,980	4,225	4,545	4,173	4,944	5,133	4,657	4,732	4,319	3,364	3,395	4,744
Union	27,156	21,259	18,056	12,217	11,202	10,051						
Vance [1]	16,684	17,581										
Wake [2]	54,626	49,207	47,939	35,617	28,627	24,888	21,118	20,398	20,102	17,086	13,437	10,192
Warren [3]	19,151	19,360	22,619	17,768	15,726	13,912	12,919	11,877	11,158	11,004	11,284	9,397
Washington	10,608	10,200	8,928	6,516	6,357	5,664	4,525	4,552	3,986	3,464	2,422	
Watauga	13,417	10,611	8,160	5,287	4,957	3,400						
Wayne	31,356	26,100	24,951	18,144	14,905	13,486	10,891	10,331	9,040	8,687	6,772	6,133
Wilkes	26,872	22,675	19,181	15,539	14,749	12,099	12,577	11,968	9,967	9,054	7,247	8,143
Wilson	23,596	18,644	16,064	12,258	9,720							
Yadkin	14,083	13,790	12,420	10,697	10,714							
Yancey	11,464	9,490	7,694	5,909	8,655	8,205	5,962					

[1] Organized from parts of Franklin, Granville, and Warren in 1881.
[2] Part taken to form part of Durham in 1881.
[3] Part taken to form part of Vance in 1881.

TABLE 3.—INCREASE IN POPULATION OF NORTH CAROLINA BY COUNTIES: 1890 TO 1900.

COUNTIES.	INCREASE.		COUNTIES.	INCREASE.	
	Number.	Per cent.		Number.	Per cent.
The State	275,863	17.1	Johnston	5,011	18.4
			Jones	823	11.1
Alamance	7,394	40.5	Lenoir	3,760	25.3
Alexander	1,530	16.2	Lincoln	2,912	23.1
Alleghany	1,236	18.9	McDowell	1,628	14.9
Anson	1,843	9.2	Macon	2,002	19.8
Ashe	3,953	25.3	Madison	2,839	15.9
Beaufort	5,332	25.3	Martin	162	1.1
Bertie	1,362	7.1	Mecklenburg	12,595	29.5
Bladen	914	5.5	Mitchell	2,414	18.8
Brunswick	1,757	16.1	Montgomery	2,958	26.3
Buncombe	9,022	25.6	Moore	3,143	15.3
Burke	2,760	18.5	Nash	4,771	23.0
Cabarrus	4,314	23.8	New Hanover	1,759	7.3
Caldwell	3,396	27.6	Northampton	[1] 92	[1] 0.4
Camden	[1] 193	[1] 3.4	Onslow	1,637	15.9
Carteret	986	9.1	Orange	[1] 258	[1] 1.7
Caswell	[1] 1,000	[1] 6.2	Pamlico	899	12.6
Catawba	3,444	18.4	Pasquotank	2,912	27.1
Chatham	[1] 1,501	[1] 5.9	Pender	867	6.9
Cherokee	1,884	18.9	Perquimans	798	8.6
Chowan	1,091	11.9	Person	1,534	10.1
Clay	335	8.0	Pitt	5,370	21.0
Cleveland	4,684	23.0	Polk	1,102	18.7
Columbus	3,418	19.1	Randolph	3,037	12.1
Craven	3,627	17.7	Richmond	[1] 8,093	[1] 33.8
Cumberland	1,928	7.1	Robeson	8,888	28.2
Currituck	[1] 218	[1] 3.2	Rockingham	7,800	30.8
Dare	989	26.2	Rowan	6,943	28.8
Davidson	1,701	7.8	Rutherford	6,331	33.7
Davie	494	4.3	Sampson	1,284	5.1
Duplin	3,715	19.9	Scotland	12,553	
Durham	8,192	45.4	Stanly	3,084	25.4
Edgecombe	2,478	10.3	Stokes	2,667	15.5
Forsyth	6,827	24.0	Surry	6,234	32.3
Franklin	4,026	19.1	Swain	1,824	27.7
Gaston	10,139	57.1	Transylvania	739	12.6
Gates	161	1.6	Tyrrell	755	17.9
Graham	1,030	31.1	Union	5,897	27.7
Granville	[1] 1,221	[1] 5.0	Vance	[1] 897	[1] 5.1
Greene	1,999	19.9	Wake	5,419	11.0
Guilford	11,022	39.3	Warren	[1] 209	[1] 1.1
Halifax	1,885	6.5	Washington	408	4.0
Harnett	2,288	16.7	Watauga	2,806	26.4
Haywood	2,876	21.5	Wayne	5,256	20.1
Henderson	1,515	12.0	Wilkes	4,197	18.5
Hertford	443	3.2	Wilson	4,952	26.6
Hyde	375	4.2	Yadkin	293	2.1
Iredell	3,602	14.1	Yancey	1,974	20.8
Jackson	2,341	24.6			

[1] Decrease.

But one territorial change has been made in the counties of North Carolina since 1890, namely, Scotland organized from part of Richmond.

Of the 97 counties in the state all but 10 have increased in population during the decade, the counties showing the largest percentages of increase being Gaston, 57.1 per cent; Durham, 45.4 per cent; Alamance, 40.5 per cent; Guilford, 39.3 per cent; Rutherford, 33.7 per cent; Surry, 32.3 per cent; Graham, 31.1 per cent; Rockingham, 30.8 per cent; Mecklenburg, 29.5 per cent; Rowan, 28.8 per cent; and Robeson, 28.2 per cent.

The 10 counties showing a decrease in population are Camden, Caswell, Chatham, Currituck, Granville, Northampton, Orange, Richmond, Vance, and Warren.

Table 4 shows the population of North Carolina by minor civil divisions, so far as it was separately returned at the censuses of 1890 and 1900.

TABLE 4.—POPULATION OF NORTH CAROLINA BY MINOR CIVIL DIVISIONS: 1890 AND 1900.

MINOR CIVIL DIVISIONS.	1900	1890
ALAMANCE COUNTY	25,665	18,271
Township 1. Patterson	1,446	928
Township 2. Coble	1,160	1,151
Township 3. Boon Station, including Elon College town	1,714	1,246
Elon College town	638	----------
Township 4. Morton	1,771	1,240
Township 5. Faucett	1,490	2,099
Township 6. Graham, including Graham town	5,280	1,884
Graham town	2,052	991
Township 7. Albright	749	807
Township 8. Newlin	1,809	1,123
Township 9. Thompson	1,504	1,241
Township 10. Melville, including Mebane town	1,495	2,289
Mebane town	218	----------
Township 11. Pleasant Grove	1,488	1,716
Township 12. Burlington, including Burlington town	5,759	2,547
Burlington town	3,692	1,716
ALEXANDER COUNTY	10,960	9,430
Ellendale township	1,348	1,165
Gwaltney township	1,650	1,474
Little River township	1,080	865
Miller township	1,048	993
Sharpe township	1,271	994
Sugarloaf township	967	815
Taylorsville township, including Taylorsville town	2,011	1,730
Taylorsville town	413	----------
Wittenberg township	1,585	1,394
ALLEGHANY COUNTY	7,759	6,523
Cherry Lane township	1,003	588
Cranberry township [1]	614	936
Gap Civil township,[1] including Sparta town	1,567	1,729
Sparta town	501	95
Glade Creek township	1,337	890
Piney Creek township	1,289	1,165
Prathers Creek township	1,351	1,215
Whitead township [1]	598	----------
ANSON COUNTY	21,870	20,027
Ansonville township	2,171	2,074
Burnsville township	2,010	1,779
Gulledge township	2,757	2,541
Lanesboro township, including Peachland and Polkton towns.	1,967	2,087
Peachland town	156	58
Polkton town	276	247
Lilesville township, including Lilesville town	3,311	3,316
Lilesville town	213	222
Morven township, including McFarlan and Morven towns.	3,477	2,562
McFarlan town	112	----------
Morven town	447	----------
Wadesboro township, including South Wadesboro and Wadesboro towns.	4,637	3,959
South Wadesboro town	154	----------
Wadesboro town	1,546	1,198
Whites Store township	1,540	1,709
ASHE COUNTY	19,581	15,628
Chestnut Hill township [2]	806	1,162
Clifton township [3]	1,737	1,422
Creston township	773	558
Grassy Creek township [2]	874	879
Helton township [2]	1,199	1,286
Horse Creek township	1,885	1,625
Jefferson township,[2] including Jefferson town	2,055	1,676
Jefferson town	230	413
Laurel township	1,130	905
North Fork township	1,821	1,414
Obids township	815	572
Oldfields township	1,350	989
Peak Creek township	1,600	1,033
Pine Swamp township	1,141	811
Piney Creek township [2]	1,196	1,296
Walnut Hill township [2]	1,189	----------
BEAUFORT COUNTY	26,404	21,072
Bath township, including Bath town	3,986	3,691
Bath town	400	----------
Chocowinity township	2,500	2,446
Long Acre township	2,658	2,233
BEAUFORT COUNTY—Continued.		
Pantego township, including Belle Haven, Leachville,[4] and Pantego towns.	4,364	2,515
Belle Haven town	383	----------
Pantego town	253	151
Richland township, including Aurora and Edwards towns	4,773	3,751
Aurora town	314	251
Edwards town	99	62
Washington township, including Washington town	8,123	6,436
Washington town	4,842	3,545
BERTIE COUNTY	20,538	19,176
Colerain township, including Colerain and Powellsville towns.	3,208	2,823
Colerain town	207	----------
Powellsville town	803	----------
Indian Woods township	1,613	1,599
Merry Hill township	1,609	1,604
Mitchells township, including Aulander and Hexlena towns.	1,959	1,798
Aulander town	342	163
Hexlena town	13	----------
Roxobel township, including Kelford and Roxobel towns	2,100	1,986
Kelford town	167	----------
Roxobel town	227	----------
Snake Bite township	1,548	1,667
Whites township	1,410	1,318
Windsor township, including Windsor town	5,017	4,643
Windsor town	597	522
Woodville township, including Lewiston town	2,074	1,738
Lewiston town	163	373
BLADEN COUNTY	17,677	16,763
Abbottsburg township	948	875
Bethel township	1,080	945
Bladenboro township	1,572	1,279
Brown Marsh township	1,370	1,190
Carver Creek township	1,633	1,551
Colly township	893	961
Cypress Creek township	652	604
Elizabethtown township, including Elizabethtown town	2,175	2,213
Elizabethtown town	144	----------
French Creek township	1,378	1,494
Hollow township	1,200	1,148
Lake Creek township	746	770
Turnbull township	453	406
White Oak township	2,066	1,685
Whites Creek township	1,511	1,642
BRUNSWICK COUNTY	12,657	10,900
Lockwood Folly township, including Shallotte City town	1,968	1,456
Shallotte City town	149	----------
Northwest township	1,681	1,765
Shallotte township	2,223	1,702
Smithville township, including Southport city	2,562	2,295
Southport city	1,336	1,207
Town Creek township	2,841	2,563
Waccamaw township	1,382	1,119
BUNCOMBE COUNTY	44,288	35,266
Asheville township, including Asheville city, and Biltmore, Montford, Ramoth, and South Biltmore towns.	20,995	14,996
Asheville city	14,694	10,235
Ward 1	3,042	
Ward 2	2,618	
Ward 3	4,120	
Ward 4	4,914	
Biltmore town	71	----------
Montford town	196	----------
Ramoth town	351	----------
South Biltmore town	312	----------
Avery Creek township	703	730
Black Mountain township, including Black Mountain town.	1,464	988
Black Mountain town	200	----------
Fairview township	1,759	1,487
Flat Creek township	1,619	1,368
French Broad township	1,456	1,496
Ivy township	2,684	2,119
Leicester township, including Leicester town	3,569	3,274
Leicester town	126	----------
Limestone township, including Arden town	1,363	1,155
Arden town	137	229
Lower Hominy township, including Inanda town	1,304	1,233
Inanda town	150	----------

[1] Whitead township organized from parts of Cranberry and Gap Civil townships since 1890.

[2] Walnut Hill township organized from parts of Chestnut Hill, Grassy Creek, Helton, Jefferson, and Piney Creek townships since 1890.

[3] Formerly Staggs Creek.

[4] Not separately returned.

TABLE 4.—POPULATION OF NORTH CAROLINA BY MINOR CIVIL DIVISIONS: 1890 AND 1900—Continued.

MINOR CIVIL DIVISIONS.	1900	1890
BUNCOMBE COUNTY—Continued.		
Reem Creek township, including Weaverville town	1,913	1,628
Weaverville town	329	216
Sandy Mush township	1,481	1,259
Swannanoa township	1,563	1,394
Upper Hominy township	2,415	2,139
BURKE COUNTY	17,699	[1] 14,939
Icard township, including Hildebran village	2,150	1,386
Hildebran village	109	----------
Linville township	1,051	951
Lovelady township	1,356	1,130
Lower Creek township	841	757
Lower Fork township	1,240	1,040
Morganton township, including Morganton town	5,426	4,318
Morganton town	1,938	1,557
Quaker Meadow township	1,080	1,023
Silver Creek township, including Glen Alpine town	1,946	1,979
Glen Alpine town	137	252
Smoky Creek township	333	297
Upper Creek township [2]	1,337	809
Upper Fork township	939	841
CABARRUS COUNTY	22,456	18,142
Township 1. Rocky River	1,775	1,604
Township 2. Poplar Tent	1,852	1,736
Township 3. Deweese	1,329	1,401
Township 4. Cooks Cross Roads	1,493	1,470
Township 5. Mt. Gilead	903	991
Township 6. Faggarts	801	748
Township 7. Reed Misenheimers	955	658
Township 8. Mt. Pleasant, including Mt. Pleasant village	1,588	1,332
Mt. Pleasant village	444	375
Township 9. Smiths	994	1,130
Township 10. Bethel Church	1,566	1,506
Township 11. Baptist Church	1,290	1,227
Township 12. Concord, coextensive with Concord city	7,910	4,339
Concord city:		
Ward 1	2,928	
Ward 2	2,299	
Ward 3	465	
Ward 4	2,218	
CALDWELL COUNTY	15,694	12,298
Globe township	1,112	870
Hudson township [3]	690	----------
Johns River township, including Collettsville town	1,207	1,039
Collettsville town	57	----------
Kings Creek township	1,166	961
Lenoir township, including part of Lenoir town	2,873	2,060
Lenoir town (part of)	821	416
Total for Lenoir town, in Lenoir and Lower Creek townships.	1,296	673
Little River township [3]	1,467	1,222
Lovelady township, [3] including Granite Falls village	1,941	1,602
Granite Falls village	277	207
Lower Creek township, [3] including part of Lenoir town	1,925	1,544
Lenoir town (part of)	475	257
North Catawba township [3]	725	823
Patterson township	1,512	1,183
Yadkin Valley township	1,076	994
CAMDEN COUNTY	5,474	5,667
Court House township	1,453	1,684
Shiloh township	1,961	1,773
South Mills township	2,060	2,210
CARTERET COUNTY	11,811	10,825
Township 1. White Oak	912	1,028
Township 2. Morehead, including Morehead City town	2,259	1,663
Morehead City town	1,379	1,064
Township 3. Newport, including Newport town	1,181	1,182
Newport town	328	218
Township 4. Beaufort, including Beaufort town	3,012	2,845
Beaufort town	2,195	2,007
Township 5. Straits	1,224	1,163
Township 6. Smyrna	1,081	972
Township 7. Hunting Quarter	1,520	1,287
Township 8. Portsmouth	150	204
Township 9. Merrimon	472	481
CASWELL COUNTY	15,028	16,028
Anderson township	1,387	1,457
Dan River township	1,848	2,033
Hightowers township	1,461	1,539

[1] Includes population (408) of Upper Creek township No. 2 (formerly Barriers).
[2] Upper Creek township No. 2 annexed since 1890.

MINOR CIVIL DIVISIONS.	1900	1890
CASWELL COUNTY—Continued.		
Leasburg township	1,252	1,364
Locust Hill township	1,790	1,872
Milton township, including Milton village	2,412	2,808
Milton village	490	705
Pelham township	1,847	1,546
Stony Creek township	1,481	1,501
Yanceyville township	1,550	1,908
CATAWBA COUNTY	22,133	18,689
Bandy township	1,440	1,177
Caldwell township	1,162	991
Catawba township, including Catawba town	2,446	2,385
Catawba town	169	196
Cline township, including Claremont town	2,813	2,588
Claremont town	160	----------
Hickory township, including Hickory and West Hickory towns.	5,659	4,531
Hickory town	2,535	2,023
West Hickory town	213	----------
Jacobs Fork township, including Plateau village	1,576	1,522
Plateau village	99	----------
Mountain Creek township	1,867	1,862
Newton township, including Conover, Maiden, and Newton towns.	5,170	3,633
Conover town	413	337
Maiden town	614	264
Newton town	1,583	1,038
CHATHAM COUNTY	23,912	25,413
Albright township	889	1,732
Baldwin township [4]	1,539	2,068
Bear Creek township	2,099	1,964
Cape Fear township	2,391	2,441
Center township, including Pittsboro town	2,154	2,242
Pittsboro town	424	----------
Gulf township	2,761	2,623
Hadley township	1,018	1,598
Hickory Mountain township	2,248	2,069
Matthews township, including Siler City town	2,222	1,848
Siler City town	440	254
New Hope township	1,771	2,114
Oakland township	1,974	1,954
Rock Rest township [4]	568	----------
Williams township	2,278	2,760
CHEROKEE COUNTY	11,860	9,976
Beaverdam township	1,755	1,355
Hothouse township	860	775
Murphy township, including Murphy town	3,727	2,889
Murphy town	604	803
Notla township	1,660	1,695
Shoal Creek township	1,853	1,739
Valley Town township	2,005	1,523
CHOWAN COUNTY	10,258	9,167
Edenton township, including Edenton town	5,289	4,227
Edenton town	3,046	2,205
Middle township	2,087	2,002
Upper township	1,556	1,469
Yeopim township	1,326	1,469
CLAY COUNTY	4,532	4,197
Brasstown township	783	716
Hayesville township, including Hayesville town	1,655	1,557
Hayesville town	142	----------
Hiwassee township	614	580
Shooting Creek township	838	779
Tusquitee township	642	565
CLEVELAND COUNTY	25,078	20,394
Township 1. River	624	531
Township 2. Boiling Springs	1,943	1,753
Township 3. Rippys	2,030	1,649
Township 4. Kings Mountain, including Grover village and part of Kings Mountain town.	3,570	2,327
Grover village	174	126
Kings Mountain town (part of)	1,281	----------
Total for Kings Mountain town, [5] in township 4, Cleveland county, and Crowder Mountain township, Gaston county.	2,062	429
Township 5. Warlick, including Waco village	2,060	2,017
Waco village	160	105
Township 6. Shelby, including Shelby town	4,439	3,570
Shelby town	1,874	1,394

[3] Hudson township organized from parts of Little River, Lovelady, Lower Creek, and North Catawba townships since 1890.
[4] Rock Rest township organized from part of Baldwin township since 1890.
[5] In 1890 in township 4, Cleveland county, only.

TABLE 4.—POPULATION OF NORTH CAROLINA BY MINOR CIVIL DIVISIONS: 1890 AND 1900—Continued.

MINOR CIVIL DIVISIONS.	1900	1890
CLEVELAND COUNTY—Continued.		
Township 7. Sandy Run, including Lattimore and Mooresboro villages.	2,378	2,063
Lattimore village	108	----------
Mooresboro village	144	197
Township 8. Polkville	2,169	1,700
Township 9. Double Shoals	3,467	2,717
Township 10. Knob Creek	1,156	1,074
Township 11	1,242	993
COLUMBUS COUNTY	21,274	17,856
Bogue township	1,707	1,399
Bug Hill township	1,491	1,264
Chadbourn township, including Chadbourn town	1,563	943
Chadbourn town	243	156
Fairbluff township, including Cerro Gordo and Fairbluff villages.	2,272	1,878
Cerro Gordo village	123	129
Fairbluff village	328	243
Lee township	1,822	1,422
Ransom township, including Cronly town	1,992	1,820
Cronly town	78	122
Tatoms township, including Boardman town	2,282	1,359
Boardman town	604	----------
Waccamaw township	1,036	963
Welch Creek township	1,235	1,301
Western Prong township	549	587
Whiteville township, including Whiteville town	2,750	2,549
Whiteville town	634	372
Williams township	2,575	2,371
CRAVEN COUNTY	24,160	20,533
Township 1, including Vanceboro town	3,300	1,910
Vanceboro town	291	----------
Township 2	1,272	970
Township 3	2,689	1,913
Township 5	1,477	1,424
Township 6	986	746
Township 7	2,021	2,259
Township 8, including Newbern city	10,724	9,343
Newbern city	9,090	7,843
Ward 1	540	
Ward 2	972	
Ward 3	1,009	
Ward 4	993	
Ward 5	3,554	
Ward 6	2,022	
Township 9	1,691	1,968
CUMBERLAND COUNTY	29,249	27,321
Beaverdam township	1,170	1,052
Black River township	1,903	1,487
Carvers Creek township	1,925	2,097
Cedar Creek township	3,081	3,156
Cross Creek township, including Fayetteville town	5,926	6,012
Fayetteville town	4,670	4,222
Ward 1	1,100	
Ward 2	1,405	
Ward 3	970	
Ward 4	1,195	
Flea Hill township	2,415	3,333
Grays Creek township	1,602	1,633
Little River township	628	541
Pearces Mill township[1]	1,491	----------
Quewhiffle township	1,907	1,448
Rockfish township,[1] including Cumberland town and Hope Mills village.	3,273	3,014
Cumberland town	343	242
Hope Mills village[2]	881	773
Seventyfirst township	3,928	3,548
CURRITUCK COUNTY	6,529	6,747
Atlantic township	393	504
Crawford township	2,122	2,135
Fruitville township	770	708
Moyock township	1,312	1,490
Poplar Branch township	1,932	1,910
DARE COUNTY	4,757	3,768
Chicamacomico and Kennekeet township	842	793
Croatan and Stumpy Point township	544	376
East Lake township	500	397
Hatteras township	987	906
Nag Head township, including Manteo town	1,884	1,296
Manteo town	312	----------

[1] Pearces Mill township organized from part of Rockfish township since 1890.
[2] Given as Hope Mills villages, Nos. 1 and 2, in 1890.
[3] Given as Clemmonsville in 1890.

MINOR CIVIL DIVISIONS.	1900	1890
DAVIDSON COUNTY	23,403	21,702
Abbott Creek township	1,294	1,112
Alleghany township	516	546
Arcadia township	876	872
Boone township	1,239	1,531
Conrad Hill township	1,538	1,369
Cotton Grove township	1,374	1,215
Emmons township	1,395	1,298
Hampton township[3]	225	241
Healing Springs township	886	743
Jackson Hill township	705	621
Lexington township, including Lexington town	4,635	3,584
Lexington town	1,234	1,440
Midway township	1,213	1,374
Reedy Creek township	897	893
Silver Hill township	991	1,008
Thomasville township, including Thomasville town	3,824	3,405
Thomasville town	751	590
Tyro township	1,307	1,402
Yadkin College township, including Yadkin College town	488	488
Yadkin College town	210	----------
DAVIE COUNTY	12,115	11,621
Calahaln township	1,262	1,329
Clarksville township	1,169	1,127
Farmington township	2,418	2,546
Fulton township	1,425	1,550
Jerusalem township	1,923	1,577
Mocksville township, including Mocksville town	2,218	2,016
Mocksville town	745	----------
Shady Grove township, including Advance town	1,700	1,476
Advance town	273	----------
DUPLIN COUNTY	22,405	18,690
Albertson township	775	671
Cypress Creek township	1,722	1,539
Faison township, including Faison village	3,153	2,344
Faison village	308	256
Glisson township	684	716
Island Creek township,[4] including Wallace town	2,779	2,278
Wallace town	218	----------
Kenansville township, including Kenansville town	2,311	2,350
Kenansville town	271	291
Limestone township	1,922	1,501
Magnolia township,[4] including Magnolia town	1,691	1,789
Magnolia town	454	460
Rockfish township[4]	1,451	1,567
Rose Hill township[4]	1,053	----------
Smith township	847	864
Warsaw township, including Warsaw town	2,526	1,939
Warsaw town	576	401
Wolfscrape township	1,491	1,132
DURHAM COUNTY	26,233	18,041
Cedar Fork township	612	632
Durham township, including Durham city and North Durham and Trinity Park towns.	19,055	10,420
Durham city	6,679	5,485
North Durham town	644	----------
Trinity Park town	68	----------
Lebanon township	1,216	1,183
Mangum township	2,306	2,419
Oak Grove township	1,392	1,619
Patterson township	1,652	1,768
EDGECOMBE COUNTY	26,591	24,113
Township 1. Tarboro, including Farrar, Princeville, and Tarboro towns.	5,142	4,335
Farrar town	554	----------
Princeville town	552	428
Tarboro town	2,499	1,924
Township 2. Lower Conetoe, including Conetoe village	2,405	2,561
Conetoe village	132	88
Township 3. Upper Conetoe	1,608	1,998
Township 4. Deep Creek	1,450	1,520
Township 5. Lower Fishing Creek	1,751	1,713
Township 6. Upper Fishing Creek, including part of Whitakers town.	2,268	2,305
Whitakers town (part of)	228	----------
Total for Whitakers town, in township 6, Edgecombe county, and North Whitakers township, Nash county.	388	----------
Township 7. Swift Creek, including part of Battleboro town.	2,140	2,173
Battleboro town (part of)	109	----------
Total for Battleboro town, in township 7, Edgecombe county, and South Whitakers township, Nash county.	229	----------
Township 8. Sparta	1,454	1,409
Township 9. Otter Creek	1,205	923
Township 10. Lower Town Creek, including St. Lewis town.	1,255	943
St. Lewis town	100	----------

[4] Rose Hill township organized from parts of Island Creek, Magnolia, and Rockfish townships since 1890.

TABLE 4.—POPULATION OF NORTH CAROLINA BY MINOR CIVIL DIVISIONS: 1890 AND 1900—Continued.

MINOR CIVIL DIVISIONS.	1900	1890
EDGECOMBE COUNTY—Continued.		
Township 11. Walnut Creek	998	975
Township 12. Rocky Mount, including part of Rocky Mount town.	3,240	1,870
Rocky Mount town (part of)	1,681	327
Total for Rocky Mount town, in township 12, Edgecombe county, and Rocky Mount township, Nash county.	2,937	816
Township 13. Cokey	1,044	882
Township 14. Upper Town Creek	571	506
FORSYTH COUNTY	35,261	28,434
Abbot Creek township	844	784
Belew Creek township	1,177	1,116
Bethania township	1,787	1,533
Broad Bay township	2,534	1,503
Clemmonsville township	913	800
Kernersville township, including Kernersville village	2,028	1,889
Kernersville village	652	900
Lewisville township	1,109	1,079
Middle Fork township	2,606	1,496
Old Richmond township	1,349	1,228
Oldtown township	1,872	1,473
Salem Chapel township	1,299	1,287
South Fork township	1,786	1,738
Vienna township	1,310	1,109
Winston township, including Salem and Winston cities	14,647	11,399
Salem city	3,642	2,711
Winston city	10,008	8,018
FRANKLIN COUNTY	25,116	21,090
Cedar Rock township	2,150	1,816
Cypress township	1,204	958
Dunn township	1,955	1,444
Franklinton township, including Franklinton town	4,356	3,753
Franklinton town	761	583
Freeman township, including Youngsville town	2,686	2,277
Youngsville town	345	205
Gold Mine township	1,587	1,463
Harris township	2,152	1,801
Hayesville township	1,880	1,816
Louisburg township, including Louisburg town	4,794	3,711
Louisburg town	1,178	667
Sandy Creek township	2,352	2,051
GASTON COUNTY	27,903	17,764
Cherryville township, including Cherryville town	3,737	2,466
Cherryville town	1,008	----------
Crowder Mountain township, including Bessemer City town and part of Kings Mountain town.	3,516	1,098
Bessemer City town	1,100	----------
Kings Mountain town (part of)	781	----------
[For total see township 4, Cleveland county.]		
Dallas township, including Alexis, Dallas, and Hardin Factory towns.	2,885	2,413
Alexis town	92	----------
Dallas town	514	441
Hardin Factory town	205	----------
Gastonia township, including Gastonia and Spencer Mountain Mills towns.	7,708	4,117
Gastonia town	4,610	1,033
Spencer Mountain Mills town	243	----------
River Bend township, including Mountain Island, Mt. Holly, and Stanley towns.	4,383	3,437
Mountain Island town	450	376
Mt. Holly town	630	472
Stanley town	441	----------
South Point township, including Belmont, Lowell, and McAdenville towns.	5,674	4,233
Belmont town	145	----------
Lowell town	290	----------
McAdenville town	1,144	----------
GATES COUNTY	10,413	10,252
Gatesville township, including Gatesville town	1,466	1,518
Gatesville town	200	232
Hall township	1,020	856
Haslett township	1,221	1,207
Holly Grove township	1,762	1,802
Hunters Mill township	2,036	2,047
Mintonsville township	1,401	1,476
Reynoldson township	1,507	1,346
GRAHAM COUNTY	4,343	3,313
Robbinsville township	2,368	1,723
Stekoah township	1,216	972
Yellow Creek township	759	618

[1] Salem township organized from part of Oxford township since 1890.
[2] Jason township organized from parts of Shine and Snow Hill townships since 1890.
[3] Includes population (3,317) of Greensboro city, given independently in 1890.

MINOR CIVIL DIVISIONS.	1900	1890
GRANVILLE COUNTY	23,263	24,484
Brassfield township	3,242	3,289
Dutchville township	2,956	3,026
Fishing Creek township	2,490	2,640
Oak Hill township	2,459	2,172
Oxford township,[1] including Oxford town	4,071	5,793
Oxford town	2,059	2,907
Salem township[1]	1,163	----------
Sassafras Fork township	1,927	1,776
Tally Ho township	2,832	3,435
Walnut Grove township	2,123	2,353
GREENE COUNTY	12,038	10,039
Bull Head township	1,275	1,045
Carrs township	1,117	1,003
Hookerton township, including Hookerton town	1,702	1,412
Hookerton town	139	173
Jason township[2]	836	----------
Olds township	1,670	1,405
Ormondsville township	1,141	1,082
Shine township[2]	972	1,000
Snow Hill township,[2] including Snow Hill town	957	1,059
Snow Hill town	405	283
Speights Bridge township	1,598	1,404
Willow Green township	770	629
GUILFORD COUNTY	39,074	[3]28,052
Center Grove township	1,044	899
Clay township	1,145	1,031
Deep River township	1,103	1,008
Fentress township	1,055	984
Friendship township	1,630	1,351
Gilmer township, including wards 2, 3, and 6, and part of ward 5 of Greensboro city.	8,631	[4]2,760
Greensboro city (part of)	5,720	----------
Total for Greensboro city, in Gilmer and Morehead townships.	10,035	3,317
Ward 1 — 1,225		
Ward 2 — 2,262		
Ward 3 — 2,095		
Ward 4 — 1,447		
Ward 5 — 1,852		
Ward 6 — 1,154		
Greene township	1,190	1,219
High Point township, including High Point village	5,598	3,481
High Point village	4,163	----------
Jamestown township	1,578	1,382
Jefferson township	1,266	1,288
Madison township	959	901
Monroe township	1,024	936
Morehead township, including wards 1 and 4 and part of ward 5 of Greensboro city.	6,802	[4]2,331
Greensboro city (part of)	4,315	----------
Oak Ridge township, including Oak Ridge town	1,321	972
Oak Ridge town	161	----------
Rock Creek township, including Gibsonville town	1,546	1,217
Gibsonville town	521	----------
Summerfield township	1,149	975
Sumner township	1,144	1,143
Washington township	889	857
HALIFAX COUNTY	30,793	28,908
Brinkleyville township, including Ringwood village	3,563	3,480
Ringwood village	98	92
Butterwood township	1,340	1,315
Conocanary township, including Tillery town	1,616	1,580
Tillery town	258	----------
Enfield township, including Enfield town	4,791	3,650
Enfield town	361	568
Faucett township	1,986	2,120
Halifax township, including Halifax town	2,583	3,476
Halifax town	306	361
Littleton township, including South Gaston town and part of Littleton town.[5]	2,977	2,980
South Gaston town	44	----------
Palmyra township, including Hobgood and Palmyra towns.	2,488	2,301
Hobgood town	122	----------
Palmyra town	131	114
Roseneath township	1,079	1,302
Scotland Neck township, including Scotland Neck town	3,538	3,065
Scotland Neck town	1,348	778
Weldon township, including Roanoke Rapids and Weldon towns.	4,832	3,639
Roanoke Rapids town	1,009	----------
Weldon town	1,433	1,286
HARNETT COUNTY	15,988	13,700
Andersons Creek township	928	851
Averasboro township, including Dunn town	3,428	2,154
Dunn town	1,072	419

[4] Exclusive of population of Greensboro city.
[5] Not separately returned; in Littleton township, Halifax county, and River township, Warren county.

TABLE 4.—POPULATION OF NORTH CAROLINA BY MINOR CIVIL DIVISIONS: 1890 AND 1900—Continued.

MINOR CIVIL DIVISIONS.	1900	1890
HARNETT COUNTY—Continued.		
Barbecue township	965	1,034
Black River township	978	722
Buckhorn township	1,023	1,028
Grove township	1,618	1,266
Hector Creek township	848	849
Johnsonville township	557	722
Lillington township, including Lillington town	887	812
Lillington town	65	----------
Neill Creek township	1,151	919
Stewarts Creek township	1,403	1,517
Upper Little River township	2,202	1,796
HAYWOOD COUNTY	16,222	13,346
Beaverdam township, including Canton town	2,291	1,842
Canton town	230	----------
Cattaloochee township	765	500
Clyde township, including Clyde town	1,196	1,044
Clyde town	244	90
Crabtree township	1,269	1,310
East Fork township	651	641
Fines Creek township[1]	1,740	1,798
Iron Duff township	499	498
Ivy Hill township	933	758
Jonathan Creek township[1]	1,008	1,071
Pigeon township	1,617	1,348
Waynesville township, including Waynesville town	3,908	2,506
Waynesville town	1,307	455
White Oak township[1]	345	----------
HENDERSON COUNTY	14,104	12,589
Blue Ridge township	1,361	1,323
Clear Creek township	812	663
Crab Creek township	1,138	1,020
Edneyville township	1,739	1,880
Green River township	1,309	1,271
Hendersonville township, including Hendersonville town	4,730	3,355
Hendersonville town	1,917	1,216
Hooper Creek township	1,172	1,130
Mills River township	1,840	1,947
HERTFORD COUNTY	14,294	13,851
Harrellsville township, including Harrellsville town	2,425	2,392
Harrellsville town	109	110
Mannys Neck township	1,861	1,628
Murfreesboro township, including Murfreesboro town	2,379	2,417
Murfreesboro town	657	674
St. Johns township, including Union town and part of Ahoskie town.	4,392	4,184
Ahoskie town (part of)	130	----------
Total for Ahoskie town, in St. Johns and Winton townships.	302	----------
Union town	176	102
Winton township, including Winton town and part of Ahoskie town.	3,237	3,230
Ahoskie town (part of)	172	----------
Winton town	688	419
HYDE COUNTY	9,278	8,903
Currituck township	2,317	2,274
Fairfield township	1,357	1,321
Lake Landing township	3,416	3,434
Ocracoke township	548	476
Swan Quarter township	1,640	1,408
IREDELL COUNTY	29,064	25,462
Barringer township	1,303	1,399
Bethany township	929	893
Chambersburg township	1,464	1,454
Coddle Creek township, including Mooresville town	3,230	2,576
Mooresville town	1,533	886
Concord township	1,565	1,338
Cool Springs township	1,032	789
Davidson township	2,386	2,302
Eagle Mills township	1,193	1,080
Fallstown township	1,702	1,530
New Hope township	1,220	1,099
Olin township	1,121	1,142
Sharpesburg township	1,285	1,316
Shiloh township	2,180	2,121
Statesville township, including Statesville city	5,802	4,146
Statesville city	3,141	2,318
Ward 1 — 525		
Ward 2 — 794		
Ward 3 — 1,372		
Ward 4 — 450		
Turnersburg township	1,358	1,005
Union Grove township	1,294	1,272

[1] White Oak township organized from parts of Fines Creek and Jonathan Creek townships since 1890.
[2] Greens Creek township organized from part of Savannah township since 1890.
[3] Organized since 1890.
[4] Banner township organized from parts of Elevation, Ingrams, and Meadow townships since 1890.

MINOR CIVIL DIVISIONS.	1900	1890
JACKSON COUNTY	11,853	9,512
Barker Creek township	781	535
Canada township	609	605
Caney Fork township	895	731
Cashier Valley township	644	484
Cullowhee township	950	853
Dillsboro township, including Dillsboro town	730	584
Dillsboro town	279	----------
Greens Creek township[2]	392	----------
Hamburg township	855	842
Mountain township[3]	359	----------
Qualla township	1,246	1,085
River township	503	476
Savannah township[2]	655	889
Scott Creek township	1,146	775
Sylva township, including Sylva town	1,076	797
Sylva town	281	----------
Webster township	1,012	856
JOHNSTON COUNTY	32,250	27,239
Banner township,[4] including Benson town	2,312	----------
Benson town	384	191
Bentonsville township	1,184	1,004
Beulah township, including Jerome and Kenly towns	2,530	1,998
Jerome town	61	----------
Kenly town	260	137
Boon Hill township, including Princeton town	2,959	2,650
Princeton town	281	248
Clayton township, including Clayton town	3,118	2,654
Clayton town	754	478
Cleveland township	1,202	1,160
Elevation township[4]	1,923	2,411
Ingrams township,[4] including Four Oaks town	2,414	2,053
Four Oaks town	171	62
Meadow township[4]	1,523	2,088
O'Neals township	2,648	2,276
Pleasant Grove township	1,502	1,393
Selma township, including Pine Level and Selma towns	2,706	2,322
Pine Level town	266	264
Selma town	816	527
Smithfield township, including Smithfield town	3,637	2,862
Smithfield town	764	550
Wilders township	1,582	1,464
Wilson Mills township	1,010	904
JONES COUNTY	8,226	[5] 7,403
Township 1. White Oak, including Maysville village	999	978
Maysville village	98	----------
Township 2. Polloksville, including Polloksville town	2,570	2,259
Polloksville town	198	143
Township 3. Trenton, including Trenton village	1,399	1,210
Trenton village	338	207
Township 4. Cypress Creek[6]	676	698
Township 5. Tuckahoe	816	754
Township 6. Chinquapin[6]	969	----------
Township 7. Beaver Creek[7]	797	----------
LENOIR COUNTY	18,639	14,879
Contentnea Neck township	1,515	1,569
Falling Creek township	1,148	1,161
Kinston township, including Kinston town	5,551	2,985
Kinston town	4,106	1,726
Ward 1 — 1,246		
Ward 2 — 1,700		
Ward 3 — 1,160		
Lenoir Institute township	1,123	886
Mosely Hall township, including La Grange town	2,585	2,471
La Grange town	853	775
Neuse township	1,095	822
Pink Hill township	836	857
Sand Hill township	664	711
Southwest township	681	528
Trent township	1,257	1,130
Vance township	1,061	894
Woodington township	1,123	865
LINCOLN COUNTY	15,498	12,586
Catawba Springs township, including Denver village	3,591	3,058
Denver village	199	185
Howards Creek township	2,765	2,538
Ironton township	2,359	2,084
Lincolnton township, including Lincolnton town	4,427	2,950
Lincolnton town	828	957
North Brook township	2,356	1,956
MCDOWELL COUNTY	12,567	10,939
Brackett township	485	489
Broad River township	876	694

[5] Includes population (1,504) of former township 6, Beaver Creek.
[6] Township 6, Chinquapin, organized from parts of township 4 and former township 6, Beaver Creek, since 1890.
[7] Organized from part of former township 6, Beaver Creek, since 1890.

TABLE 4.—POPULATION OF NORTH CAROLINA BY MINOR CIVIL DIVISIONS: 1890 AND 1900—Continued.

MINOR CIVIL DIVISIONS.	1900	1890
MCDOWELL COUNTY—Continued.		
Crooked Creek township	799	879
Dysartsville township	1,205	1,105
Finley township	930	843
Higgins township	479	484
Marion township, including Marion town	3,725	2,919
Marion town	1,116	799
Montford Cove township	1,024	940
North Cove township	1,307	1,178
Old Fort township, including Old Fort town	1,737	1,408
Old Fort town	253	249
MACON COUNTY	12,104	10,102
Burningtown township	728	682
Cartoogechaye township	957	819
Cowee township	1,410	1,263
Ellijay township	958	812
Flatts township[1]	353	----------
Franklin township, including Franklin town	2,667	2,249
Franklin town	335	281
Highlands township, including Highlands town	893	788
Highlands town	249	233
Millshoal township	762	699
Nantahala township	1,512	1,124
Smith Bridge township[1]	1,179	1,123
Sugar Fork township	685	543
MADISON COUNTY	20,644	17,805
Big Laurel township	835	541
Big Pine Creek township	934	801
Bull Creek township[2]	1,113	1,954
Grapevine township	1,424	1,118
Hot Springs township, including Hot Springs town	1,720	1,496
Hot Springs town	445	695
Little Pine Creek township	1,179	870
Marshall township, including Marshall town	4,071	3,841
Marshall town	337	203
Mars Hill township,[2] including Mars Hill town	916	----------
Mars Hill town	289	----------
Meadow Fork of Spring Creek township	928	812
Middle Fork of Ivy township	1,786	1,565
Sandy Mush township	748	788
Shelton Laurel township	1,522	1,283
Spring Creek township	1,552	1,177
Upper Laurel township	1,123	705
West Fork of Ivy township	793	854
MARTIN COUNTY	15,383	15,221
Beargrass township	873	764
Cross Roads township, including Everetts town	1,263	1,052
Everetts town	127	----------
Goose Nest township, including Conoho town	2,013	2,206
Conoho town	115	----------
Griffin township	798	847
Hamilton township, including Hamilton town	1,645	2,247
Hamilton town	493	781
Jamesville township, including Jamesville town	2,025	2,200
Jamesville town	235	346
Poplar Point township	805	880
Robersonville township, including Gold Point, Parmele, and Robersonville towns.	2,612	1,904
Gold Point town	124	----------
Parmele town	336	----------
Robersonville town	275	228
Williams township	875	842
Williamston township, including Williamston town	2,474	2,279
Williamston town	912	751
MECKLENBURG COUNTY	55,268	42,673
Township 1. Charlotte, including Charlotte city	26,312	15,304
Charlotte city	18,091	11,557
Ward 1 — 5,189		
Ward 2 — 4,807		
Ward 3 — 4,071		
Ward 4 — 4,024		
Township 2. Berryhill	2,085	1,756
Township 3. Steele Creek	2,362	2,152
Township 4. Sharon	1,736	2,160
Township 5. Providence	2,339	2,499
Township 6. Clear Creek, including Mint Hill town	1,781	1,786
Mint Hill town	192	----------
Township 7. Crab Orchard	3,216	2,970
Township 8. Mallard Creek	2,400	1,972
Township 9. Deweese, including Davidson College town	2,103	1,197
Davidson College town	904	481
Township 10. Lemley	1,475	1,741
Township 11. Long Creek	1,951	1,925
Township 12. Paw Creek	2,194	1,928
Township 13. Morning Star, including Matthews town	2,186	2,184
Matthews town	378	335

[1] Flatts township organized from part of Smith Bridge township since 1890.
[2] Mars Hill township organized from part of Bull Creek township since 1890.
[3] Fork Mountain township organized from part of Little Rock Creek township since 1890.
[4] Roaring Creek township organized from part of Toe River township since 1890.

MINOR CIVIL DIVISIONS.	1900	1890
MECKLENBURG COUNTY—Continued.		
Township 14. Pineville, including Pineville town	1,385	1,340
Pineville town	585	----------
Township 15. Huntersville, including Huntersville town	1,743	1,749
Huntersville town	533	431
MITCHELL COUNTY	15,221	12,807
Bakersville township, including Bakersville town	2,219	2,642
Bakersville town	511	----------
Cranberry township, including Elk Park village	2,073	1,842
Elk Park village	498	313
Fork Mountain township[3]	497	----------
Grassy Creek township	1,437	1,196
Harrell township	1,417	1,388
Hollow Poplar township	1,208	921
Linville township, including Montezuma village	2,198	1,410
Montezuma village	219	----------
Little Rock Creek township[3]	542	402
Red Hill township	559	701
Roaring Creek township[4]	700	----------
Snow Creek township	1,060	1,069
Toe River township[4]	1,311	1,236
MONTGOMERY COUNTY	14,197	11,239
Cheek Creek township	762	824
Eldorado township	915	1,220
Hill township, including Star town	1,554	878
Star town	211	----------
Hollingsworth township	1,337	915
Little River township	710	653
Mt. Gilead township, including Mt. Gilead town	2,758	2,322
Mt. Gilead town	395	----------
Ophir township	656	586
Peedee township	792	838
Rocky Springs township	1,207	863
Troy township, including Troy town	2,478	1,389
Troy town	878	----------
Uwharrie township	1,028	751
MOORE COUNTY	23,622	20,479
Township 1. Carthage, including Carthage town	3,127	2,719
Carthage town	605	485
Township 2. Bensalem	2,127	1,884
Township 3. Shuffields	2,170	1,818
Township 4. Ritters	1,575	1,372
Township 5. Pocket	1,475	1,306
Township 6. Jonesboro, including Jonesboro town	1,676	1,433
Jonesboro town	640	541
Township 7. Greenwood, including Cameron town	2,252	2,153
Cameron town	218	236
Township 8. McNeills, including Manly village and part of Southern Pines town.	1,614	1,396
Manly village	176	192
Southern Pines town (part of)	287	----------
Total for Southern Pines town, in townships 8 and 9	517	----------
Township 9. Sand Hills, including Aberdeen and Keyser towns and part of Southern Pines town.	2,207	1,526
Aberdeen town	559	227
Keyser town	180	295
Southern Pines town (part of)	230	----------
Township 10. Mineral Springs	1,349	1,561
Township 11. Cape Fear	1,012	1,058
Township 12. Deep River	860	898
Township 13. Sanford, including Sanford town	2,178	1,355
Sanford town	1,044	367
NASH COUNTY	25,478	[5] 20,707
Baileys township	1,691	1,244
Castalia township, including Castalia town	1,191	1,202
Castalia town	163	159
Coopers township	2,077	1,648
Ferrells township	1,865	1,590
Griffins township	1,941	1,967
Jackson township	1,595	1,411
Mannings township, including Spring Hope town	3,104	2,522
Spring Hope town	666	248
Nashville township, including Nashville town	2,460	2,225
Nashville town	479	401
North Whitakers township,[6] including part of Whitakers town.	1,945	----------
Whitakers town (part of)	160	----------
[For total see township 6, Edgecombe county.]		
Rocky Mount township, including Rocky Mount Mills town and part of Rocky Mount town.	3,944	1,981
Rocky Mount town (part of)	1,256	489
[For total see township 12, Edgecombe county.]		
Rocky Mount Mills town	605	----------
South Whitakers township,[6] including part of Battleboro town.	1,590	----------
Battleboro town (part of)	120	----------
[For total see township 7, Edgecombe county.]		
Stony Creek township	2,075	1,745

[5] Includes population (3,172) of Whitakers township.
[6] North and South Whitakers townships organized from Whitakers township since 1890.

TABLE 4.—POPULATION OF NORTH CAROLINA BY MINOR CIVIL DIVISIONS: 1890 AND 1900—Continued.

MINOR CIVIL DIVISIONS.	1900	1890
NEW HANOVER COUNTY	25,785	24,026
Cape Fear township	1,212	1,166
Federal Point township	534	440
Harnett township, including Wrightsville Beach town	2,393	1,734
Wrightsville Beach town	22	----------
Masonboro township	670	630
Wilmington township, coextensive with Wilmington city	20,976	20,056
Wilmington city:		
Ward 1	7,948	
Ward 2	1,869	
Ward 3	2,571	
Ward 4	2,275	
Ward 5	6,313	
NORTHAMPTON COUNTY	21,150	21,242
Gaston township	3,023	2,987
Jackson township, including Jackson town	987	1,818
Jackson town	441	750
Kirby township, including Pendleton town	3,526	2,924
Pendleton town	86	----------
Oconeechee township, including Garysburg town	2,694	2,229
Garysburg town	269	----------
Rich Square township, including Rich Square and Woodland towns.	3,740	4,125
Rich Square town	232	643
Woodland town	242	247
Roanoke township, including Lasker town	2,114	2,576
Lasker town	121	----------
Seaboard township, including Seaboard town	2,229	2,467
Seaboard town	287	201
Wiccacanee township, including Margaretsville town	2,837	2,616
Margaretsville town	123	63
ONSLOW COUNTY	11,940	10,308
Jacksonville township, including Jacksonville village	2,492	1,865
Jacksonville village	309	170
Richlands township, including Richlands village	2,992	2,758
Richlands village	160	198
Stump Sound township	2,532	2,058
Swansboro township, including Swansboro town	2,089	1,866
Swansboro town	265	233
White Oak township	1,835	1,756
ORANGE COUNTY	14,690	14,948
Bingham township	1,983	1,965
Cedar Grove township	2,265	2,549
Chapel Hill township, including Chapel Hill town	4,399	4,070
Chapel Hill town	1,099	1,017
Hillsboro township, including Hillsboro town	4,122	4,160
Hillsboro town	707	662
Little River township	1,921	2,204
PAMLICO COUNTY	8,045	7,146
Township 1	1,465	1,415
Township 2, including Stonewall town	1,768	1,658
Stonewall town	168	196
Township 3, including Bayboro and Vandemere towns	1,967	1,863
Bayboro town	292	252
Vandemere town	169	90
Township 4	968	820
Township 5, including Oriental town	1,877	1,390
Oriental town	300	----------
PASQUOTANK COUNTY	13,660	10,748
Elizabeth City township, including Elizabeth City town	6,796	3,968
Elizabeth City town	6,348	3,251
Ward 1	1,005	
Ward 2	569	
Ward 3	1,087	
Ward 4	629	
Ward 5	432	
Ward 6	2,191	
Ward 7	435	
Mt. Hermon township	1,196	1,246
Newland township	1,495	1,467
Nixonton township	1,961	1,818
Providence township	700	675
Salem township	1,512	1,574
PENDER COUNTY	13,381	12,514
Burgaw township, including Burgaw village	1,730	1,164
Burgaw village	387	366
Caintuck township	805	814
Caswell township, including Point Caswell village	1,105	999
Point Caswell village	77	127
Columbia township	1,350	1,600
Grady township	797	613
Holly township	1,264	1,232
PENDER COUNTY—Continued.		
Long Creek township, including Lillington village	1,083	1,080
Lillington village	87	80
Rocky Point township	1,734	1,586
Topsail township	1,687	1,612
Union township	1,826	1,814
PERQUIMANS COUNTY	10,091	9,293
Belvidere township	2,218	2,596
Bethel township	1,400	1,580
Hertford township, including Hertford town	2,575	1,499
Hertford town	1,382	733
New Hope township	1,924	1,928
Parkville township, including Winfall town	1,974	1,690
Winfall town	222	----------
PERSON COUNTY	16,685	15,151
Allensville township	2,115	1,711
Bushy Fork township	1,535	1,703
Cunningham township	1,281	1,390
Flat River township	1,674	1,257
Holloway township	1,778	1,734
Mt. Tirzah township	1,603	1,617
Olive Hill township	1,755	1,610
Roxboro township, including Roxboro town	3,648	2,626
Roxboro town	1,021	421
Woodsdale township	1,296	1,503
PITT COUNTY	30,889	25,519
Beaverdam township	1,312	1,068
Belvoir township	1,342	1,340
Bethel township, including Bethel town	2,279	2,068
Bethel town	457	377
Carolina township, including Keelsville town	1,604	1,324
Keelsville town	42	----------
Chicod township, including Grimesland town	3,721	3,089
Grimesland town	277	----------
Contentnea township, including Ayden and Winterville towns, and part of Grifton town.	4,047	2,812
Ayden town	557	----------
Grifton town (part of)	200	107
Total for Grifton town, in Contentnea and Swift Creek townships.	229	121
Winterville town	243	----------
Falkland township, including Falkland town	2,139	1,759
Falkland town	139	61
Farmville township, including Farmville town and Marlboro village.	2,361	1,981
Farmville town	262	140
Marlboro village	111	92
Greenville township, including Greenville town	7,323	5,679
Greenville town	2,565	1,937
Pactolus township, including Pactolus town	1,679	1,768
Pactolus town	52	105
Swift Creek township, including Centerville village[1] and part of Grifton town.	3,082	2,631
Grifton town (part of)	29	14
POLK COUNTY	7,004	5,902
Columbus township, including Columbus town	1,246	1,035
Columbus town	334	----------
Cooper Gap township	1,057	969
Greens Creek township	1,582	1,432
Tryon township, including Saluda and Tryon towns	1,869	1,310
Saluda town	211	----------
Tryon town	324	----------
White Oak township	1,250	1,156
RANDOLPH COUNTY	28,232	25,195
Asheboro township, including Asheboro town	1,513	1,079
Asheboro town	992	510
Back Creek township	1,245	1,281
Brower township	1,109	1,076
Cedar Grove township	1,060	1,095
Columbia township, including Ramseur town	2,542	1,854
Ramseur town	769	----------
Concord township	1,379	1,332
Franklinsville township, including Cedar Falls town	2,560	1,978
Cedar Falls town	272	----------
Grant township	970	980
Liberty township, including Liberty town	1,564	1,410
Liberty town	304	366
New Hope township	1,066	1,180
New Market township	1,382	1,347
Pleasant Grove township	1,541	1,537
Providence township	1,145	1,040
Randleman township, including Randleman and Worthville towns.	3,350	2,527
Randleman town	2,190	1,754
Worthville town	467	328

[1] Not separately returned.

TABLE 4.—POPULATION OF NORTH CAROLINA BY MINOR CIVIL DIVISIONS: 1890 AND 1900—Continued.

MINOR CIVIL DIVISIONS.	1900	1890
RANDOLPH COUNTY—Continued.		
Richland township	1,148	953
Tabernacle township	1,591	1,711
Trinity township, including Archdale and Trinity towns	1,981	1,873
Archdale town	182	224
Trinity town	274	380
Union township	1,086	942
RICHMOND COUNTY[1]	15,855	[2] 23,948
Beaverdam township, including Hoffman village	1,372	1,062
Hoffman village	184	----------
Black Jack township	1,231	1,504
Marks Creek township, including Hamlet village	2,089	1,416
Hamlet village	639	----------
Mineral Springs township	1,317	1,266
Rockingham township, including Rockingham town	4,948	3,374
Rockingham town	1,507	----------
Steeles township	2,162	2,123
Wolf Pit township	2,733	2,298
ROBESON COUNTY	40,371	31,483
Alfordsville township	2,270	2,206
Back Swamp township[3]	1,968	1,730
Blue Springs township	2,441	1,784
Britts township	1,846	1,607
Burnt Swamp township[4]	1,877	1,915
Howellsville township[5]	1,594	1,410
Lumber Bridge township, including Lumber Bridge town	3,290	2,110
Lumber Bridge town	181	----------
Lumberton township,[6] including Lumberton town	2,567	2,420
Lumberton town	849	584
Maxton township,[7] including Maxton town	3,180	2,682
Maxton town	935	694
Raft Swamp township[8]	676	----------
Red Springs township, including Red Springs town	2,578	1,472
Red Springs town	858	----------
Saddletree township[9]	1,020	----------
St. Paul township,[5] including Rennert town	2,189	2,066
Rennert town	133	----------
Smiths township	2,247	2,129
Sterling Mills township	1,948	1,561
Thompson township, including Rowland town	4,889	3,750
Rowland town	357	72
White House township, including Union City town	2,695	1,729
Union City town	432	----------
Wishart township	1,096	912
ROCKINGHAM COUNTY	33,163	25,363
Huntsville township	1,818	1,533
Leaksville township, including Leaksville village	5,422	2,965
Leaksville village	688	726
Madison township, including Madison and Mayodan villages.	3,515	1,952
Madison village	813	450
Mayodan village	904	----------
Mayo township[10]	1,917	2,460
New Bethel township	2,869	2,061
Price township[10]	857	----------
Reidsville township,[11] including Reidsville town	6,446	----------
Reidsville town	3,262	2,969
Ruffin township	4,040	3,938
Simpsonville township[11]	1,970	2,268
Wentworth township	2,795	2,622
Williamsburg township[11]	2,014	5,564
ROWAN COUNTY	31,066	24,123
Atwell township, including Enochville village	2,197	2,198
Enochville village	93	----------
China Grove township, including China Grove village	2,520	1,654
China Grove village	887	174
Cleveland township,[12] including Cleveland village	1,124	----------
Cleveland village	198	----------
Franklin township	1,686	1,729
Gold Hill township, including Gold Hill village	1,938	1,393
Gold Hill village	514	335
Litaker township	1,638	1,452
Locke township	1,214	1,262
Morgan township	1,357	1,265
Mt. Ulla township[12]	1,109	1,389
Providence township	1,987	1,864

MINOR CIVIL DIVISIONS.	1900	1890
ROWAN COUNTY—Continued.		
Salisbury township, including Salisbury city	11,261	6,411
Salisbury city	6,277	4,418
East ward	1,638	
North ward	1,460	
South ward	1,882	
West ward	1,297	
Scotch Irish township[12]	1,189	1,611
Steele township	883	951
Unity township	963	944
RUTHERFORD COUNTY	25,101	18,770
Camp Creek township	1,517	1,462
Chimney Rock township	1,556	1,439
Colfax township, including Ellenboro town	2,221	2,135
Ellenboro town	172	----------
Cool Spring township, including Bostic and Forest City towns.	2,629	1,980
Bostic town	97	----------
Forest City town	1,090	419
Duncan Creek township	786	812
Golden Valley township	1,120	1,094
Green Hill township	1,700	1,399
High Shoal township, including Caroleen and Henrietta towns.	5,505	2,094
Caroleen town	1,706	----------
Henrietta town	1,250	----------
Logan Store township	2,289	1,797
Morgan township	1,043	836
Rutherfordton township, including Rutherfordton town	2,350	1,904
Rutherfordton town	880	----------
Sulphur Springs township	1,702	1,287
Union township	683	531
SAMPSON COUNTY	26,380	25,096
Dismal township	1,477	1,337
Franklin township	1,864	1,880
Halls township[13]	859	1,338
Herrings township[13]	1,281	----------
Honeycutts township[13]	2,060	2,141
Lisbon township, including Ingold village	1,707	1,762
Ingold village	86	78
Little Coharie township, including Autryville and Roseboro towns.	2,044	1,904
Autryville town	61	----------
Roseboro town	63	----------
McDaniels township, including Parkersburg town	1,091	1,078
Parkersburg town	57	----------
Mingo township[13]	2,485	2,281
Newton Grove township, including Newton Grove village	1,211	1,242
Newton Grove village	75	63
North Clinton township, including part of Clinton town	2,270	2,029
Clinton town (part of)	614	503
Total for Clinton town, in North and South Clinton townships.	958	839
Piney Grove township	2,401	2,401
South Clinton township, including part of Clinton town	1,639	1,659
Clinton town (part of)	344	336
Taylor Bridge township	1,473	1,557
Turkey township	1,359	1,267
Westbrooks township[13]	1,159	1,220
SCOTLAND COUNTY[14]	12,553	----------
Laurel Hill township[15]	2,441	3,411
Spring Hill township[15]	1,818	----------
Stewartsville township, including Laurinburg town	4,884	4,824
Laurinburg town	1,334	1,357
Williamsons township	3,410	2,670
STANLY COUNTY	15,220	12,136
Albemarle township, including Albemarle town	4,274	2,233
Albemarle town	1,382	248
Almonds township	1,125	1,127
Big Lick township, including Big Lick town	1,815	1,688
Big Lick town	132	69
Center township, including Norwood town	2,315	1,668
Norwood town	663	159
Furr township	1,731	1,660
Harris township, including New London and Richfield towns.	1,609	1,413
New London town	299	----------
Richfield town	73	----------
Ridenhour township	1,131	999
Tyson township	1,220	1,348

[1] Laurel Hill, Stewartsville, and Williamsons townships taken to form Scotland county in 1900.
[2] Includes population (10,905) of Laurel Hill, Stewartsville, and Williamsons townships.
[3] Part taken to form part of Raft Swamp township since 1890.
[4] Formerly Philadelphus; part taken to form part of Raft Swamp township since 1890.
[5] Part taken to form part of Saddletree township since 1890.
[6] Parts taken to form parts of Raft Swamp and Saddletree townships since 1890.
[7] Formerly Shoeheel.
[8] Organized from parts of Back Swamp, Burnt Swamp, and Lumberton townships since 1890.
[9] Organized from parts of Howellsville, Lumberton, and St. Paul townships since 1890.
[10] Price township organized from part of Mayo township since 1890.
[11] Reidsville township organized from parts of Simpsonville and Williamsburg townships since 1890.
[12] Cleveland township organized from parts of Mt. Ulla and Scotch Irish townships since 1890.
[13] Herrings township organized from parts of Halls, Honeycutts, Mingo, and Westbrooks townships since 1890.
[14] Organized from part of Richmond county in 1900.
[15] Spring Hill township organized from part of Laurel Hill township since 1890.

TABLE 4.—POPULATION OF NORTH CAROLINA BY MINOR CIVIL DIVISIONS: 1890 AND 1900—Continued.

MINOR CIVIL DIVISIONS.	1900	1890
STOKES COUNTY	19,866	17,199
Beaver Island township	1,836	1,534
Danbury township[1]	1,097	----------
Meadows township,[1] including Germanton village	2,374	3,274
Germanton village	129	----------
Peters Creek township	2,189	2,034
Quaker Gap township	3,797	3,001
Sauratown township, including Walnut Cove village	2,546	1,994
Walnut Cove village	336	320
Snow Creek township	2,469	2,313
Yadkin township	3,558	3,049
SURRY COUNTY	25,515	19,281
Bryant township	1,816	1,534
Dobson township, including Dobson town	2,794	1,963
Dobson town	327	----------
Eldora township	1,260	1,102
Elkin township,[2] including Elkin town	1,849	1,120
Elkin town	860	288
Franklin township	1,190	1,087
Long Hill township[3]	520	----------
Marsh township	1,013	902
Mt. Airy township, including Mt. Airy town	6,389	4,385
Mt. Airy town	2,680	1,768
Pilot township,[3] including Pilot Mountain town	1,568	2,322
Pilot Mountain town	710	----------
Rockford township	1,267	1,021
Shoals township[3]	1,131	----------
Siloam township	1,029	713
Stewarts Creek township	1,704	1,375
Westfield township	1,985	1,757
SWAIN COUNTY	8,401	6,577
Charleston township, including Bryson town	3,202	2,669
Bryson town	417	----------
Forney Creek township	1,350	926
Nantahala township	2,199	1,615
Oconalufty township	1,650	1,367
TRANSYLVANIA COUNTY	6,620	5,881
Boyd township	792	804
Brevard township, including Brevard town	1,695	1,439
Brevard town	584	327
Catheys Creek township	835	697
Dunn Rock township	619	588
Eastatoe township	696	626
Gloucester township	556	527
Hogback township	619	452
Little River township	808	748
TYRRELL COUNTY	4,980	4,225
Alligator township	746	767
Columbia township, including Columbia town	1,958	1,474
Columbia town	382	209
Gum Neck township	1,158	960
Scuppernong township	926	874
South Fork township	192	150
UNION COUNTY	27,156	21,259
Buford township	3,169	2,551
Goose Creek township	2,929	2,468
Jackson township, including Waxhaw town	3,327	2,202
Waxhaw town	752	----------
Lanes Creek township[4]	1,700	2,558
Marshville township,[4] including Marshville town	3,028	----------
Marshville town	349	----------
Monroe township, including Monroe city	6,633	4,876
Monroe city	2,427	1,866
Ward 1	661	
Ward 2	476	
Ward 3	662	
Ward 4	628	
New Salem township[4]	1,996	2,547
Sandy Ridge township	2,947	2,500
Vance township	1,427	1,557
VANCE COUNTY	16,684	17,581
Dabney township	949	1,103
Henderson township, including Henderson town	6,022	6,052
Henderson town	3,746	4,191
Ward 1	1,345	
Ward 2	887	
Ward 3	450	
Ward 4	1,064	

[1] Danbury township organized from part of Meadows township since 1890.
[2] Formerly Hotel.
[3] Long Hill and Shoals townships organized from parts of Pilot township since 1890.
[4] Marshville township organized from parts of Lanes Creek and New Salem townships since 1890.

MINOR CIVIL DIVISIONS.	1900	1890
VANCE COUNTY—Continued.		
Kittrell township, including Kittrell town	2,950	3,066
Kittrell town	168	317
Middleburg township, including Middleburg town	1,674	1,970
Middleburg town	169	----------
Nutbush township	584	654
Sandy Creek township	1,600	1,799
Townsville township	1,443	1,267
Williamsboro township	1,462	1,670
WAKE COUNTY	54,626	49,207
Barton Creek township	2,000	1,543
Buckhorn township	1,083	1,022
Cary township, including Cary village	1,470	1,334
Cary village	333	423
Cedar Fork township, including Morrisville village	1,086	1,168
Morrisville village	100	149
Holly Springs township, including Holly Springs village	1,827	1,733
Holly Springs village	219	218
House Creek township	2,484	2,226
Little River township, including Wakefield village	2,627	2,137
Wakefield village	142	----------
Marks Creek township	2,223	1,924
Middle Creek township	1,872	1,513
Neuse River township	1,202	1,372
New Light township	1,981	1,979
Oak Grove township	998	1,100
Panther Branch township	1,671	1,607
Raleigh township, including Raleigh city	19,479	16,784
Raleigh city	13,643	12,678
Ward 1	3,149	
Ward 2	3,047	
Ward 3	4,409	
Ward 4	3,038	
St. Marys township	2,736	2,680
St. Matthews township	1,933	1,912
Swift Creek township	2,043	1,928
Wake Forest township, including Forestville and Wake Forest College towns and Rolesville village.	3,687	3,402
Forestville town	157	----------
Rolesville village	155	150
Wake Forest College town	823	853
White Oak township, including Apex village	2,224	1,843
Apex village	349	269
WARREN COUNTY	19,151	19,360
Fishing Creek township	1,551	1,499
Fork township	1,148	1,191
Hawtree township	1,845	1,656
Judkins township	1,738	1,716
Nutbush township	1,725	1,639
River township, including part of Littleton town	1,497	1,336
Littleton town (part of)[5]	375	206
Roanoke township	461	496
Sandy Creek township	1,456	1,414
Shocco township	1,168	1,354
Sixpound township, including Macon town	1,730	1,887
Macon town	157	----------
Smith Creek township	1,136	1,120
Warrenton township, including Warrenton town	3,696	4,052
Warrenton town	836	740
WASHINGTON COUNTY	10,608	10,200
Lees Mills township	3,510	2,858
Plymouth township, including Plymouth town	3,592	3,900
Plymouth town	1,011	1,212
Scuppernong township, including Creswell town	2,314	2,279
Creswell town	224	202
Skinnersville township	1,192	1,163
WATAUGA COUNTY	13,417	10,611
Bald Mountain township	306	376
Beaverdam township	1,067	877
Beech Mountain township[6]	708	----------
Blowing Rock township, including Blowing Rock town	805	602
Blowing Rock town	331	----------
Blue Ridge township	825	629
Boone township, including Boone town	1,811	1,471
Boone town	155	144
Cove Creek township[7]	1,580	1,632
Elk township	465	424
Laurel Creek township[6]	1,169	1,095
Meat Camp township	937	720
North Fork township[7]	396	----------
Shawneehaw township[6]	867	791
Stony Fork township	986	766
Watauga township	1,495	1,228

[5] In Littleton township, Halifax county, and River township, Warren county.
[6] Beech Mountain township organized from parts of Laurel Creek and Shawneehaw townships since 1890.
[7] North Fork township organized from part of Cove Creek township since 1890.

TABLE 4.—POPULATION OF NORTH CAROLINA BY MINOR CIVIL DIVISIONS: 1890 AND 1900—Continued.

MINOR CIVIL DIVISIONS.	1900	1890
WAYNE COUNTY	31,356	26,100
Brogdens township, including Mt. Olive town	4,134	3,725
Mt. Olive town	617	393
Fork township	2,283	1,603
Goldsboro township, including Goldsboro city	7,946	6,175
Goldsboro city	5,877	4,017
Ward 1	3,104	
Ward 2	2,773	
Grantham township	2,204	1,852
Great Swamp township	1,436	1,096
Indian Springs township, including Whitehall town	2,001	1,688
Whitehall town	114	----------
Nahunta township, including Eureka and Fremont towns	3,479	3,243
Eureka town	123	----------
Fremont town	435	377
New Hope township	2,025	2,049
Pikeville township, including Pikeville town	2,551	2,022
Pikeville town	168	----------
Saulston township	1,610	1,149
Stony Creek township	1,687	1,498
WILKES COUNTY	26,872	22,675
Antioch township	866	818
Beaver Creek township[1]	496	994
Boomer township[1]	969	----------
Brushy Mountain township	902	740
Edwards township	2,684	2,245
Elk township	1,307	1,204
Jobs Cabin township	945	856
Lewis Fork township	1,164	1,122
Lovelace township	836	814
Moravian Falls township[1]	1,149	1,196
Mulberry township[2]	1,811	1,398
Newcastle township	1,241	1,125
North Wilkesboro township,[2] including North Wilkesboro town.	1,467	----------
North Wilkesboro town	918	----------
Reddies River township	1,799	1,625
Rock Creek township[2]	1,187	1,246
Somers township	1,106	1,037
Trap Hill township	1,724	1,949
Union township	1,535	1,115
Walnut Grove township	1,579	1,293
Wilkesboro township,[2] including Wilkesboro town	2,105	1,898
Wilkesboro town	635	336
WILSON COUNTY	23,596	18,644
Black Creek township, including Black Creek town	2,019	1,856
Black Creek town	196	191
Cross Roads township, including Lucama town	1,811	1,402
Lucama town	236	----------
WILSON COUNTY—Continued.		
Gardner township, including Bridgersville and Wilbanks towns.	1,682	1,617
Bridgersville town	42	----------
Wilbanks town	46	----------
Old Fields township	2,165	1,660
Saratoga township, including Saratoga town	1,826	1,483
Saratoga town	123	102
Springhill township	1,903	1,423
Stantonsburg township	927	904
Taylor township	942	863
Toisnot township, including Elm City and Town Creek towns.	2,873	2,533
Elm City town	560	----------
Town Creek town	35	----------
Wilson township, including Wilson town	7,448	4,903
Wilson town	3,525	2,126
YADKIN COUNTY	14,083	13,790
Boonville township, including Boonville town	1,583	1,391
Boonville town	183	----------
Buck Shoal township	1,581	1,495
Deep Creek township, including part of Yadkinville village.	1,688	1,491
Yadkinville village (part of)	36	----------
Total for Yadkinville village,[3] in Deep Creek and Liberty townships.	292	175
East Bend township, including East Bend village	2,029	1,854
East Bend village	444	----------
Fall Creek township	1,837	1,755
Forbush township	1,294	1,565
Knobs township	1,649	1,619
Liberty township, including part of Yadkinville village	1,999	2,078
Yadkinville village (part of)	256	----------
Little Yadkin township	423	542
YANCEY COUNTY	11,464	9,490
Brush Creek township	525	440
Burnsville township, including Burnsville town	1,152	969
Burnsville town	207	----------
Caney River township	1,462	1,210
Crabtree township	1,163	924
Egypt township	1,348	1,082
Green Mountain township	643	670
Jacks Creek township	1,182	1,026
Pensacola township	700	570
Price Creek township	1,315	1,063
Ramseytown township	1,125	927
South Toe township	849	609

[1] Boomer township organized from parts of Beaver Creek and Moravian Falls townships since 1890.

[2] North Wilkesboro township organized from parts of Mulberry, Rock Creek, and Wilkesboro townships since 1890.

[3] In 1890 in Liberty township only.

There are 347 incorporated cities, towns, and villages in North Carolina, for which the population in 1900 is separately returned, and these incorporated places are presented in table 5 in alphabetical order, being abstracted from table 4, in which they are presented in detail under the counties in which they are severally situated.

TABLE 5.—POPULATION OF THE INCORPORATED CITIES, TOWNS, AND VILLAGES OF NORTH CAROLINA: 1890 AND 1900.

CITIES, TOWNS, AND VILLAGES.	POPULATION. 1900	POPULATION. 1890
Aberdeen town	559	227
Advance town	273	----------
Ahoskie town	302	----------
Albemarle town	1,382	248
Alexis town	92	----------
Apex village	349	269
Archdale town	182	224
Arden town	137	229
Asheboro town	992	510
Asheville city	14,694	10,235
Aulander town	342	163
Aurora town	314	251
Autryville town	61	----------
Ayden town	557	----------
Bakersville town	511	----------
Bath town	400	----------
Battleboro town	229	----------
Bayboro town	292	252
Beaufort town	2,195	2,007
Belle Haven town	383	----------
Belmont town	145	----------
Benson town	384	191
Bessemer City town	1,100	----------
Bethel town	457	377
Big Lick town	132	69
Biltmore town	71	----------
Black Creek town	196	191
Black Mountain town	200	----------
Blowing Rock town	331	----------
Boardman town	604	----------
Boone town	155	144
Boonville town	183	----------
Bostic town	97	----------
Brevard town	584	327
Bridgersville town	42	----------
Bryson town	417	----------
Burgaw village	387	366
Burlington town	3,692	1,716
Burnsville town	207	----------
Cameron town	218	236
Canton town	230	----------
Caroleen town	1,706	----------
Carthage town	605	485
Cary village	333	423
Castalia town	163	159
Catawba town	169	196
Cedar Falls town	272	----------
Cerro Gordo village	123	129
Chadbourn town	243	156
Chapel Hill town	1,099	1,017
Charlotte city	18,091	11,557
Cherryville town	1,008	----------
China Grove village	887	174
Claremont town	160	----------
Clayton town	754	478
Cleveland village	198	----------
Clinton town	958	839
Clyde town	244	90
Colerain town	207	----------
Collettsville town	57	----------
Columbia town	382	209
Columbus town	334	----------
Concord city	7,910	4,339
Conetoe village	132	88
Conoho town	115	----------
Conover town	413	337

TABLE 5.—POPULATION OF THE INCORPORATED CITIES, TOWNS, AND VILLAGES OF NORTH CAROLINA: 1890 AND 1900—Continued.

CITIES, TOWNS, AND VILLAGES.	POPULATION.	
	1900	1890
Creswell town	224	202
Cronly town	78	122
Cumberland town	343	242
Dallas town	514	441
Davidson College town	904	481
Denver village	199	185
Dillsboro town	279	
Dobson town	327	
Dunn town	1,072	419
Durham city	6,679	5,485
East Bend village	444	
Edenton town	3,046	2,205
Edwards town	99	62
Elizabeth City town	6,348	3,251
Elizabethtown town	144	
Elkin town	860	288
Elk Park village	498	313
Ellenboro town	172	
Elm City town	560	
Elon College town	638	
Enfield town	361	568
Enochville village	93	
Eureka town	123	
Everetts town	127	
Fairbluff village	328	243
Faison village	308	256
Falkland town	139	61
Farmville town	262	140
Farrar town	554	
Fayetteville town	4,670	4,222
Forest City town	1,090	419
Forestville town	157	
Four Oaks town	171	62
Franklin town	335	281
Franklinton town	761	583
Fremont town	435	377
Garysburg town	269	
Gastonia town	4,610	1,033
Gatesville town	200	232
Germanton village	129	
Gibsonville town	521	
Glen Alpine town	137	252
Gold Hill village	514	335
Gold Point town	124	
Goldsboro city	5,877	4,017
Graham town	2,052	991
Granite Falls village	277	207
Greensboro city	10,035	3,317
Greenville town	2,565	1,937
Grifton town	229	121
Grimesland town	277	
Grover village	174	126
Halifax town	306	361
Hamilton town	493	781
Hamlet village	639	
Hardin Factory town	205	
Harrellsville town	109	110
Hayesville town	142	
Henderson town	3,746	4,191
Hendersonville town	1,917	1,216
Henrietta town	1,250	
Hertford town	1,382	733
Hexlena town	13	
Hickory town	2,535	2,023
Highlands town	249	233
High Point village	4,163	
Hildebran village	109	
Hillsboro town	707	662
Hobgood town	122	
Hoffman village	184	
Holly Springs village	219	218
Hookerton town	139	173
Hope Mills village	881	773
Hot Springs town	445	695
Huntersville town	533	431
Inanda town	150	
Ingold village	86	78
Jackson town	441	750
Jacksonville village	309	170
Jamesville town	235	346
Jefferson town	230	413
Jerome town	61	
Jonesboro town	640	541
Keelsville town	42	
Kelford town	167	
Kenansville town	271	291
Kenly town	260	137
Kernersville village	652	900
Keyser town	180	295
Kings Mountain town	2,062	429
Kinston town	4,106	1,726
Kittrell town	168	317
La Grange town	853	775
Lasker town	121	

CITIES, TOWNS, AND VILLAGES.	POPULATION.	
	1900	1890
Lattimore village	108	
Laurinburg town	1,334	1,357
Leaksville village	688	726
Leicester town	126	
Lenoir town	1,296	673
Lewiston town	163	373
Lexington town	1,234	1,440
Liberty town	304	366
Lilesville town	213	222
Lillington town	65	
Lillington village	87	80
Lincolnton town	828	957
Louisburg town	1,178	667
Lowell town	290	
Lucama town	236	
Lumber Bridge town	181	
Lumberton town	849	584
McAdenville town	1,144	
McFarlan town	112	
Macon town	157	
Madison village	813	450
Magnolia town	454	460
Maiden town	614	264
Manly village	176	192
Manteo town	312	
Margaretsville town	123	63
Marion town	1,116	799
Marlboro village	111	92
Marshall town	337	203
Mars Hill town	289	
Marshville town	349	
Matthews town	378	335
Maxton town	935	694
Mayodan village	904	
Maysville village	93	
Mebane town	218	
Middleburg town	169	
Milton village	490	705
Mint Hill town	192	
Mocksville town	745	
Monroe city	2,427	1,866
Montezuma village	219	
Montford town	196	
Mooresboro village	144	197
Mooresville town	1,533	886
Morehead City town	1,379	1,064
Morganton town	1,938	1,557
Morrisville village	100	149
Morven town	447	
Mountain Island town	450	376
Mt. Airy town	2,680	1,768
Mt. Gilead town	395	
Mt. Holly town	630	472
Mt. Olive town	617	393
Mt. Pleasant village	444	375
Murfreesboro town	657	674
Murphy town	604	803
Nashville town	479	401
Newbern city	9,090	7,843
New London town	299	
Newport town	328	218
Newton town	1,583	1,038
Newton Grove village	75	63
North Durham town	644	
North Wilkesboro town	918	
Norwood town	663	159
Oak Ridge town	161	
Old Fort town	253	249
Oriental town	300	
Oxford town	2,059	2,907
Pactolus town	52	105
Palmyra town	131	114
Pantego town	253	151
Parkersburg town	57	
Parmele town	336	
Peachland town	156	58
Pendleton town	86	
Pikeville town	168	
Pilot Mountain town	710	
Pine Level town	266	264
Pineville town	585	
Pittsboro town	424	
Plateau village	99	
Plymouth town	1,011	1,212
Point Caswell village	77	127
Polkton town	276	247
Polloksville town	198	143
Powellsville town	803	
Princeton town	281	248
Princeville town	552	428
Raleigh city	13,643	12,678
Ramoth town	351	
Ramseur town	769	
Randleman town	2,190	1,754

CITIES, TOWNS, AND VILLAGES.	POPULATION.	
	1900	1890
Red Springs town	858	
Reidsville town	3,262	2,969
Rennert town	133	
Richfield town	73	
Richlands village	160	198
Rich Square town	232	643
Ringwood village	98	92
Roanoke Rapids town	1,009	
Robersonville town	275	228
Rockingham town	1,507	
Rocky Mount town	2,937	816
Rocky Mount Mills town	605	
Rolesville village	155	150
Roseboro town	63	
Rowland town	357	72
Roxboro town	1,021	421
Roxobel town	227	
Rutherfordton town	880	
St. Lewis town	100	
Salem city	3,642	2,711
Salisbury city	6,277	4,418
Saluda town	211	
Sanford town	1,044	367
Saratoga town	123	102
Scotland Neck town	1,348	778
Seaboard town	287	201
Selma town	816	527
Shallotte City town	149	
Shelby town	1,874	1,394
Siler City town	440	254
Smithfield town	764	550
Snow Hill town	405	288
South Biltmore town	312	
Southern Pines town	517	
South Gaston town	44	
Southport city	1,336	1,207
South Wadesboro town	154	
Sparta town	501	95
Spencer Mountain Mills town	243	
Spring Hope town	666	248
Stanley town	441	
Star town	211	
Statesville city	3,141	2,318
Stonewall town	168	196
Swansboro town	265	233
Sylva town	281	
Tarboro town	2,499	1,924
Taylorsville town	413	
Thomasville town	751	590
Tillery town	258	
Town Creek town	35	
Trenton village	338	207
Trinity town	274	380
Trinity Park town	68	
Troy town	878	
Tryon town	324	
Union City town	432	
Union town	176	102
Vanceboro town	291	
Vandemere town	169	90
Waco village	160	105
Wadesboro town	1,546	1,198
Wakefield village	142	
Wake Forest College town	823	853
Wallace town	218	
Walnut Cove village	336	320
Warrenton town	836	740
Warsaw town	576	401
Washington town	4,842	3,545
Waxhaw town	752	
Waynesville town	1,307	455
Weaverville town	329	216
Weldon town	1,433	1,286
West Hickory town	213	
Whitakers town	388	
Whitehall town	114	
Whiteville town	634	372
Wilbanks town	46	
Wilkesboro town	635	336
Williamston town	912	751
Wilmington city	20,976	20,056
Wilson town	3,525	2,126
Windsor town	597	522
Winfall town	222	
Winston city	10,008	8,018
Winterville town	243	
Winton town	688	419
Woodland town	242	247
Worthville town	467	328
Wrightsville Beach town	22	
Yadkin College town	210	
Yadkinville village	292	175
Youngsville town	345	205

Of the 347 incorporated places there are only 35 that have a population in 1900 of more than 2,000: of these 23 have less than 5,000 inhabitants; and 6 have more than 5,000 but less than 10,000; 6 have more than 10,000, namely, Wilmington, with 20,976; Charlotte, with 18,091; Asheville, with 14,694; Raleigh, with 13,643; Greensboro, with 10,035; and Winston, with 10,008 inhabitants.

William R. Merriam

Director of the Census.

Twelfth Census of the United States.

CENSUS BULLETIN.

No. 40. WASHINGTON, D. C. January 23, 1901.

POPULATION OF NORTH DAKOTA BY COUNTIES AND MINOR CIVIL DIVISIONS.

This bulletin, prepared under the direction of Mr. WILLIAM C. HUNT, chief statistician for population, gives the aggregate population of North Dakota by counties and minor civil divisions, according to the official count of the returns of the Twelfth Census, taken as of June 1, 1900.

Dakota was organized as a territory March 2, 1861, but on November 2, 1889, the territory was divided into the states of North and South Dakota. Table 1 shows the population of North Dakota at the censuses of 1890 and 1900, and the approximate population of the present area of the state at the censuses of 1870 and 1880.

TABLE 1.—POPULATION OF NORTH DAKOTA: 1860 TO 1900.

CENSUS YEARS.	Population.	INCREASE.	
		Number.	Per cent.
1900	319,146	136,427	74.7
1890	182,719	145,810	395.1
1880	[1] 36,909	34,504	1,434.7
1870	[1] 2,405	.....	.....
1860	[2] 4,837	.....	.....

[1] Approximate population of present area of North Dakota.
[2] Dakota territory.

The population of the state in 1900 is 319,146 as compared with a population in 1890 of 182,719, showing an increase during the last ten years of 136,427, or 74.7 per cent. A small portion of this increase is due to the fact that there were 7,980 Indians and 284 other persons, or a total of 8,264 persons, on Indian reservations, etc., in North Dakota, who were specially enumerated in 1890 under the provisions of the census act, but were not included in the general population of the state at that census. That part of the territory of Dakota which now constitutes the state of North Dakota had an approximate population in 1870 of 2,405, and in 1880 of 36,909, the increase from 1870 to 1880 having been 34,504, or 1,434.7 per cent, and from 1880 to 1890, 145,810, or 395.1 per cent.

The population of North Dakota in 1900 is nearly nine times as large as that given for 1880.

The total land surface of North Dakota is, approximately, 70,195 square miles, the average number of persons to the square mile at the censuses of 1890 and 1900 being as follows: 1890, 2.6; 1900, 4.5.

Table 2 shows the population of North Dakota by counties at each census from 1870 to 1900, inclusive, while table 3, which immediately follows, shows, for each county, the increase (or decrease) by number and per cent during the ten years from 1890 to 1900.

TABLE 2.—POPULATION OF NORTH DAKOTA BY COUNTIES: 1870 TO 1900.

COUNTIES.	1900	1890	1880	1870
The State	319,146	182,719	[1] 36,909	[1] 2,405
Alred [2]				
Barnes	13,159	7,045	1,585	
Benson [3]	8,320	2,460		
Billings [4]	975	170	1,323	
Bottineau [5]	7,532	2,893		
Bowman [6]		6		
Buford [7]		803		
Burleigh	6,081	4,247	3,246	
Cass	28,625	19,613	8,998	
Cavalier [8]	12,580	6,471		
Church [9]		74		
De Smet [10]				
Dickey [11]	6,061	5,573		
Dunn [12]		159		
Eddy [13]	3,330	1,377		
Emmons	4,349	1,971	38	
Flannery [7]		72		
Foster [14]	3,770	1,210	37	
Garfield [15]		33		
Grand Forks [16]	24,459	18,357	6,248	
Griggs [17]	4,744	2,817		
Hettinger [18]		81		
Howard [19]			12	
Kidder	1,754	1,211	89	
Lamoure [11]	6,048	3,187	20	
Logan [20]	1,625	597		
McHenry [21]	5,253	1,584		
McIntosh [20]	4,818	3,248		
McKenzie [22]		3		
McLean [23]	4,791	860		
Mercer [24]	1,778	428		
Morton	8,069	4,728	200	
Mountraille [25]		122	13	
Nelson [26]	7,316	4,293		
Oliver [27]	990	464		
Pembina [28]	17,869	14,334	4,862	1,213
Pierce [29]	4,765	905		
Ramsey [30]	9,198	4,418	281	
Ransom [31]	6,919	5,393	537	
Renville [32]		99		
Richland [33]	17,387	10,751	3,597	
Rolette [8]	7,995	2,427		
Sargent [34]	6,039	5,076		
Sheridan [35]		5		
Stark [36]	7,621	2,304		
Steele [37]	5,888	3,777		
Stevens [38]		16	247	
Stutsman	9,143	5,266	1,007	
Towner [8]	6,491	1,450		
Traill [39]	13,107	10,217	4,123	
Wallace [12]		24		
Wallette [40]			432	
Walsh [41]	20,288	16,587		
Ward [42]	7,961	1,681		
Wells [43]	8,310	1,212		
Williams [44]		109	14	
Williams [45]	1,530			
Standing Rock Indian reservation (part of). [47]	2,208	[46] 511		
Unorganized territory				[48] 1,192

[1] Total population for Dakota territory in 1880, 135,177; 1870, 14,181; 1860, 4,837. The population of the remaining counties in 1880 and 1870 is given under South Dakota; no county organization in 1860.

[2] Organized from part of Howard in 1883; part annexed to Billings in 1897, and part taken to form part of Williams since 1890.

[3] Organized from parts of De Smet and Ramsey in 1883.

[4] Part taken to form Bowman in 1883: Bowman, McKenzie, and part of Alred annexed in 1897.

[5] Part of Renville annexed in 1897.

[6] Organized from part of Billings in 1883; annexed to Billings in 1897.

[7] Organized from part of Wallette in 1883; part taken to form part of Williams since 1890.

[8] Towner organized from parts of Cavalier and Rolette in 1883.

[9] Organized from parts of McHenry and Sheridan in 1887; annexed to McHenry, McLean, and Pierce since 1890.

[10] Name changed from French in 1875; taken to form Pierce in 1887 and part of Benson in 1883.

[11] Dickey organized from part of Lamoure in 1881.

[12] Organized from part of Howard in 1883; annexed to Stark in 1897.

[13] Organized from part of Foster in 1885.

[14] Parts taken to form Eddy in 1885, part of Griggs in 1881, and part of Nelson in 1883.

[15] Organized from part of Stevens in 1885; annexed to McLean in 1891.

[16] Parts taken to form parts of Walsh in 1881 and Nelson in 1883.

[17] Organized from parts of Foster and Traill in 1881; part taken to form part of Steele in 1883.

[18] Organized from part of Stark in 1883; annexed to Stark in 1897.

[19] Taken to form Alred, Dunn, McKenzie, and Wallace in 1883.

[20] McIntosh organized from part of Logan in 1883.

[21] Part taken to form part of Church in 1887; part of Church annexed since 1890.

[22] Organized from part of Howard in 1883; annexed to Billings in 1897.

[23] Organized from part of Stevens in 1883; Garfield and Sheridan annexed in 1891, and parts of Church and Stevens annexed since 1890.

[24] Part taken to form Oliver in 1885; part of Williams annexed since 1890.

[25] Annexed to Ward in 1891.

[26] Organized from parts of Foster, Grand Forks, and Ramsey in 1883.

[27] Organized from part of Mercer in 1885.

[28] Part taken to form part of Walsh in 1881.

[29] Organized from part of De Smet in 1887; part of Church annexed since 1890.

[30] Parts taken to form parts of Benson and Nelson in 1883.

[31] Part taken to form part of Sargent in 1883.

[32] Part taken to form part of Ward in 1885; annexed to Bottineau and Ward in 1897.

[33] Part of Sisseton and Wahpeton Indian reservation annexed between 1880 and 1890.

[34] Organized from parts of Ransom county and Sisseton and Wahpeton Indian reservation in 1883.

[35] Part taken to form part of Church in 1887; annexed to McLean in 1891.

[36] Part taken to form Hettinger in 1883; Dunn, Hettinger, and Wallace annexed in 1897, and part of Williams annexed since 1890.

[37] Organized from parts of Griggs and Traill in 1883.

[38] Parts taken to form McLean in 1883, and Garfield and part of Ward in 1885; parts annexed to McLean and Ward since 1890.

[39] Parts taken to form part of Griggs in 1881 and part of Steele in 1883.

[40] Taken to form Buford and Flannery in 1883.

[41] Organized from parts of Grand Forks and Pembina in 1881.

[42] Organized from parts of Renville and Stevens in 1885; Mountraille annexed in 1891, part of Renville annexed in 1897, and part of Stevens annexed since 1890.

[43] Name changed from Gingras in 1881.

[44] Annexed to Mercer and Stark since 1890.

[45] Organized from Buford, Flannery, and part of Alred since 1890.

[46] Population of Fort Yates and Standing Rock Indian agency, exclusive of reservation Indians.

[47] Can not be located by counties. For population of remainder of reservation see figures for South Dakota. Formerly part of Boreman, Dakota territory. Returned in 1890 as unorganized territory.

[48] Of the population of the unorganized territory in Dakota in 1870 (2,091), 1,192 is estimated to have been within the present limits of North Dakota.

TABLE 3.—INCREASE IN POPULATION OF NORTH DAKOTA BY COUNTIES: 1890 TO 1900.

COUNTIES.	INCREASE.		COUNTIES.	INCREASE.	
	Number.	Per cent.		Number.	Per cent.
The State	136,427	74.7	Mercer	1,350	315.4
Barnes	6,114	86.8	Morton	3,341	70.7
Benson	5,860	238.2	Mountraille	[1]122	.....
Billings	805	473.5	Nelson	3,023	70.4
Bottineau	4,639	160.4	Oliver	526	118.4
Bowman	[1]6	.....	Pembina	3,535	24.7
Buford	[1]803	.....	Pierce	3,860	426.5
Burleigh	1,834	43.2	Ramsey	4,780	108.2
Cass	9,012	45.9	Ransom	1,526	28.3
Cavalier	6,109	94.4	Renville	[1]99	.....
Church	[1]74	.....	Richland	6,636	61.7
Dickey	488	8.8	Rolette	5,568	229.4
Dunn	[1]159	.....	Sargent	963	19.0
Eddy	1,953	141.8	Sheridan	[1]5	.....
Emmons	2,378	120.6	Stark	5,317	230.8
Flannery	[1]72	.....	Steele	2,111	55.9
Foster	2,560	211.6	Stevens	[1]16	.....
Garfield	[1]33	.....	Stutsman	3,877	73.6
Grand Forks	6,102	33.2	Towner	5,041	347.7
Griggs	1,927	68.4	Traill	2,890	28.3
Hettinger	[1]81	.....	Wallace	[1]24	.....
Kidder	543	44.8	Walsh	3,701	22.3
Lamoure	2,861	89.8	Ward	6,280	373.6
Logan	1,028	172.2	Wells	7,098	585.6
McHenry	3,669	231.6	Williams	[1]109	.....
McIntosh	1,570	48.3	Williams	1,530	.....
McKenzie	[1]3	.....	Standing Rock Indian reservation (part of).	1,697	332.1
McLean	3,931	457.1			

[1] Decrease; county abolished.

The following territorial changes in the counties of North Dakota have been made since 1890: Present county of Williams organized from Buford, Flannery, and part of Alred; part of Alred annexed to Billings and part taken to form part of Williams; Bowman and McKenzie annexed to Billings; Buford and Flannery taken to form part of Williams; Church annexed to McHenry, McLean, and Pierce; Dunn, Hettinger, and Wallace annexed to Stark; Garfield and Sheridan annexed to McLean; Mountraille annexed to Ward; Renville annexed to Bottineau and Ward; Stevens annexed to McLean and Ward; and former county of Williams annexed to Mercer and Stark.

Of the 39 counties in the state all have increased in population during the decade, the counties showing more than 200 per cent of increase being Wells, 585.6 per cent; Billings, 473.5 per cent; McLean, 457.1 per cent; Pierce, 426.5 per cent; Ward, 373.6 per cent; Towner, 347.7 per cent; Mercer, 315.4 per cent; Benson, 238.2 per cent; McHenry, 231.6 per cent; Stark, 230.8 per cent; Rolette, 229.4 per cent; and Foster, 211.6 per cent.

Table 4 shows the population of North Dakota by minor civil divisions, so far as it was separately returned at the censuses of 1890 and 1900.

TABLE 4.—POPULATION OF NORTH DAKOTA BY MINOR CIVIL DIVISIONS: 1890 AND 1900.

MINOR CIVIL DIVISIONS.	1900	1890
BARNES COUNTY	13,159	7,045
Alta township[1]	265	132
Baldwin township[2]	214	71
Binghamton township	509	135
Cuba township[3]	197	147
Dazey township	342	157
Edna township	268	108
Green township[4]	296	198
Greenland township[5]	173	40
Heman township[6]	179	98
Hobart township[7]	239	253
Lincoln township[8]	143	94
Minnie Lake township	194	130
Noltimier township[9]	226	115
Norman township	303	278
Oakville township	674	320
Oriska township	322	201
BARNES COUNTY—Continued.		
Pierce township[10]	205	126
Potter township[11]	198	[12]184
Raritan township	433	166
Sanborn village[11]	259	227
Skandia township[13]	256	154
Spring Creek township[14]	255	160
Spring Vale township[15]	245	133
Svea township[16]	128	93
Thordenskjold township	534	260
Uxbridge township	200	75
Valley City[17]	2,446	1,089
Ward 1	753	
Ward 2	745	
Ward 3	948	
Weimer township[18]	110	37
Wimbledon village[10]	226	.....

[1] Given as township 140, range 57, in 1890.
[2] Given as township 143, range 57, in 1890.
[3] Given as township 139, range 57, in 1890.
[4] Given as township 139, range 59, in 1890.
[5] Given as township 137, range 61, in 1890.
[6] Given as township 139, range 60, in 1890.
[7] Given as township 140, range 59, in 1890.
[8] Given as township 137, range 60, in 1890.
[9] Given as township 141, range 57, in 1890.
[10] Wimbledon village organized from part of Pierce township since 1890.
[11] Sanborn village, formerly in Potter township (given as township 140, range 60, in 1890), now independent.
[12] Exclusive of population of Sanborn village.
[13] Given as township 138, range 59, in 1890.
[14] Given as township 137, range 59, in 1890.
[15] Given as township 139, range 56, in 1890.
[16] Given as township 138, range 60, in 1890.
[17] Formerly in township 140, range 58 (given as Valley township in 1890); incorporated as a city and made independent since 1890.
[18] Given as township 141, range 56, in 1890.

TABLE 4.—POPULATION OF NORTH DAKOTA BY MINOR CIVIL DIVISIONS: 1890 AND 1900—Continued.

MINOR CIVIL DIVISIONS.	1900	1890
BARNES COUNTY—Continued.		
Township 138, range 58	319	214
Township 138, range 61	173	98
Township 139, range 58	187	146
Township 139, range 61	186	106
Township 140, range 58[1]	232	[2]195
Township 140, range 61	231	80
Township 141, range 58	264	212
Township 141, range 59	200	128
Township 141, range 60	155	78
Township 141, range 61	129	56
Township 142, range 57	212	82
Township 142, range 58	169	121
Township 142, range 59	157	85
Township 143, range 56	194	129
Township 143, range 58	167	67
Township 143, range 60	145	67
BENSON COUNTY[3]	8,320	2,460
Albert township (school)	240	.....
Beaver township (school)	171	.....
Fairview township (school)	356	.....
Gallinger township (school)	150	.....
Grahams Island township (school)	58	.....
Hathaway township (school)	126	.....
Irvine township (school)	234	.....
Isabel township (school)	155	.....
Knox township	421	.....
Lake Ibson township (school)	210	.....
Leeds township	344	.....
Leeds village	349	.....
Medell township (school)	226	.....
Minco township (school)	50	.....
Minnewaukon township (school), including Minnewaukon village.	814	.....
Minnewaukon village	[4]32	.....
Normania township	314	.....
North Fork township (school)	235	.....
Oberon township	433	.....
Pleasant Lake township (school)	132	.....
Riggin township	315	.....
Twin Lake township (school)	198	.....
Viking township (school)	504	.....
West Antelope township (school)	415	.....
York township	305	.....
Township 151, range 65 (fractional)	32	.....
Township 152, range 71	133	.....
Township 153, range 71	82	.....
Township 155, range 71	50	.....
Devils Lake Indian reservation	1,268	.....
BILLINGS COUNTY[4]	975	170
BOTTINEAU COUNTY[5]	7,532	2,893
Amity township (school)	240	.....
Bottineau township (school), including Bottineau town	1,496	.....
Bottineau town	888	[1]45
Daybreak township (school)	206	.....
Dewey township (school)	306	.....
Eidswold township (school)	324	.....
Fidelity township (school)	436	.....
Hilton township (school)	401	.....
Lincoln township (school)	253	.....
Loon Lake township (school)	248	.....
Mountain View township (school)	254	.....
Mouse River township (school)	378	.....
New Oak township (school)	260	.....
Oak Creek township (school)	138	.....
Peabody township (school)	377	.....
Pleasant Valley township (school)	43	.....
Willow township (school), including Willow City	672	.....
Willow City	[6]476	.....
Willow Vale township (school)	393	.....
Township 160, range 79	40	.....
Township 160, range 80	65	.....
Township 160, range 81	14	.....
Township 161, range 78	166	.....
Township 161, range 79	62	.....
Township 161, range 80	111	.....
Township 161, range 81	50	.....
Township 161, range 82	75	.....
Township 162, range 79 (fractional)	13	.....
Township 162, range 80	87	.....
Township 162, range 81	113	.....
Township 162, range 82	9	.....
Township 162, range 83	9	.....
Township 163, range 78	81	.....
BOTTINEAU COUNTY—Continued.		
Township 163, range 79 (fractional)	59	.....
Township 163, range 81	87	.....
Township 164, range 78 (fractional)	9	.....
Township 164, range 79 (fractional)	13	.....
Township 164, range 81 (fractional)	30	.....
Township 164, range 82 (fractional)	14	.....
BURLEIGH COUNTY[3]	6,081	4,247
Apple Creek township	100	.....
Ballville township (school)	41	.....
Bismarck city	3,319	2,186
Ward 1	985	
Ward 2	1,081	
Ward 3	450	
Ward 4	803	
Boyd township	64	.....
Burnt Creek township (school)	83	.....
Croft township (school)	83	.....
Driscoll township (school)	89	.....
Eckland township	349	.....
Fort Rice township (school)	88	.....
Francis township (school)	60	.....
Ghylin township (school)	98	.....
Gibbs township (school)	73	.....
Glenview township	125	.....
Grass Lake township (school)	140	.....
Harris township (school)	89	.....
Hay Creek township (school)	103	.....
Lincoln township (school)	208	.....
Logan township (school)	82	.....
Long Lake township (school)	62	.....
McKenzie township (school)	87	.....
Manning township (school)	103	.....
Menoken township	128	.....
Morton township (school)	38	.....
Naughton township (school)	108	.....
Painted Woods township	154	.....
Riverview township (school)	30	.....
White township (school)	61	.....
Township 138, range 75 (fractional)	5	.....
Township 140, range 75	7	.....
Township 140, range 76	5	.....
Township 140, range 77	50	.....
Township 141, range 78	18	.....
Township 142, range 75	5	.....
Township 142, range 77	4	.....
Township 143, range 75	9	.....
Township 143, range 76	3	.....
Township 143, range 77	6	.....
Township 144, range 75	3	.....
Township 144, range 76	11	.....
Township 144, range 77	10	.....
Township 144, range 78	5	.....
Township 144, range 79	25	.....
CASS COUNTY	28,625	19,613
Addison township	359	272
Amenia township	381	280
Arthur township	269	129
Ayr township	281	120
Barnes township	381	270
Bell township[6]	271	183
Berlin township	320	263
Buffalo township[7]	180	[8]137
Buffalo village[7]	213	177
Casselton city[9]	1,207	840
Casselton township[9]	227	[10]162
Clifton township	270	99
Cornell township	138	82
Davenport township[11]	426	[12]437
Davenport village[11]	245	.....
Dows township	163	79
Durbin township	213	195
Eldred township	248	182
Empire township	249	202
Erie township	261	174
Everest township	234	316
Fargo city	9,589	5,664
Ward 1	975	
Ward 2	992	
Ward 3	906	
Ward 4	2,680	
Ward 5	1,900	
Ward 6	2,136	
Fargo township	236	102
Gardner township	435	291
Gill township	206	224
Harmony township	161	144
Harwood township	482	359

[1] Given as Valley township, including Valley village, in 1890; village subsequently incorporated as a city and made independent.
[2] Exclusive of population of Valley village.
[3] Comparison with population for 1890 can not be made; information as to changes in minor civil divisions incomplete.
[4] Bowman and McKenzie counties and part of Alred county annexed in 1897.
[5] Part of Renville county annexed in 1897. Comparison with population for 1890 can not be made; information as to changes in minor civil divisions incomplete.
[6] Given as Elm River in 1890.
[7] Buffalo village, formerly in Buffalo township, now independent.
[8] Exclusive of population of Buffalo village.
[9] Casselton city, formerly in Casselton township, now independent.
[10] Exclusive of population of Casselton city.
[11] Davenport village, formerly in Davenport township, now independent.
[12] Includes population of Davenport village.

TABLE 4.—POPULATION OF NORTH DAKOTA BY MINOR CIVIL DIVISIONS: 1890 AND 1900—Continued.

MINOR CIVIL DIVISIONS.	1900	1890
CASS COUNTY—Continued.		
Highland township	261	299
Hill township	217	210
Howes township	190	157
Hunter township, including Hunter village	638	356
Hunter village	407	194
Kinyon township	475	310
Lake township	188	89
Leonard township	354	223
Maple River township	370	338
Mapleton township[1]	226	[2]191
Mapleton village[1]	322	119
Noble township	300	227
Norman township	869	734
Page township	503	205
Pleasant township	657	638
Pontiac township	313	211
Raymond township	275	283
Reed township	391	337
Rich township	184	130
Rochester township	194	84
Rush River township	259	223
Stanley township	876	704
Tower township, including Tower City village	621	458
Tower City village	468	309
Walburg township	461	355
Warren township	467	296
Watson township	229	168
Webster township	293	250
Wheatland township	518	386
Wiser township	300	225
Township 139, range 48 (fractional)	29	24
CAVALIER COUNTY[3]	12,580	6,471
Alma township	526	.....
Berlin township	214	.....
Billings township	318	.....
Cypress township	532	.....
Dresden township	179	.....
Easby township	292	.....
East Alma township	459	.....
Fremont township	572	.....
Gordon township	187	.....
Grey township	178	.....
Harvey township	463	.....
Henderson township	221	.....
Hope township	703	.....
Langdon city	1,188	291
Langdon township	478	.....
Linden township	711	.....
Loam township	698	.....
Milton village	384	202
Montrose township	762	.....
Moscow township	346	.....
Mt. Carmel township	389	.....
Olga township	977	.....
Osnabrock township	304	.....
Perry township	317	.....
South Dresden township	297	.....
Trier township	138	.....
Weber township	214	.....
Township 159, range 62	98	.....
Township 159, range 64	113	.....
Township 161, range 63	79	.....
Township 161, range 64	111	.....
Township 162, range 64	132	.....
DICKEY COUNTY	6,061	5,573
Ada township	232	288
Albion township	127	144
Bear Creek township	150	195
Elden township	144	132
Ellendale city	750	761
Ellendale township[4]	128	166
Elm township	55	171
Hudson township	150	194
James River Valley township	308	338
Kent township	93	107
Kentner township	128	113
Keystone township	283	218
Lovell township[5]	261	481
Merricourt township	422	139
Norway township	303	291
Oakes city	668	379
Port Emma township	115	131
Porter township	254	229
Riverdale township[5]	90	.....
Spring Valley township	452	297
Valley township	79	74
Van Meter township	120	149
Whitestone township	436	243
Wright township	140	96
Yorktown township	173	237

MINOR CIVIL DIVISIONS.	1900	1890
EDDY COUNTY[6]	3,330	1,377
Anderson township (school)	212	.....
Columbia township (school)	84	.....
Greb township (school)	170	.....
Greenfield township (school)	241	.....
Guler township (school)	191	.....
Munster township (school)	186	.....
New Rockford township (school)	788	.....
Plainview township (school)	140	.....
Rocky Mountain township (school)	196	.....
Sheyenne township (school)	374	.....
Smith township (school)	127	.....
Superior township (school)	238	.....
Tiffany township (school)	203	.....
Washington township (school)	180	.....
EMMONS COUNTY[3]	4,349	1,971
Bakker township (school)	421	.....
Buchanan township (school)	30	.....
Burr Oak township (school)	156	.....
Cherry Grove township (school)	214	.....
Dakem township (school)	254	.....
Exeter township (school)	259	.....
Gayton township (school)	136	.....
Glanavon township (school)	173	.....
Logan township (school)	134	.....
Odessa township (school)	213	.....
Selz township (school)	655	.....
Strasburg township (school)	400	.....
Union township (school)	434	.....
Williamsport township (school)	244	.....
Winchester township (school)	313	.....
Winona township (school)	313	.....
FOSTER COUNTY	3,770	1,210
Birtsell township (school)	205	132
Bucephalia township (school)	229	44
Campbell township (school)[7]	142	.....
Carrington township (school)	1,088	209
Eastman or Pleasantview township	203	[8]89
Estabrook township (school)	168	86
Glenfield township (school)	206	72
Haven township (school)[7]	150	.....
Lake George township (school)[7]	167	.....
Larrabee township (school)	165	69
Melby township (school)[7]	197	.....
Melville township (school)	238	228
Nordmore township (school)	157	58
Pleasant Valley township (school)	119	102
Rose Hill township (school)	190	53
Wyard township (school)	146	68
GRAND FORKS COUNTY	24,459	18,357
Agnes township	385	284
Allendale township	381	372
Americus township[9]	462	554
Arvilla township	294	259
Avon township	322	330
Bentru township	320	345
Blooming township	456	442
Brenna township	360	310
Chester township	395	384
Elkmount township	263	209
Elm Grove township	256	265
Fairfield township	198	139
Falconer township	126	118
Ferry township	628	471
Gilby township	631	463
Grace township	284	221
Grand Forks city[10]	7,652	4,979
Ward 1	1,110	
Ward 2	1,986	
Ward 3	817	
Ward 4	1,214	
Ward 5	1,397	
Ward 6	1,128	
Grand Forks township[10]	372	[11]266
Harvey township	87	85
Hegton township	176	191
Inkster township	553	411
Johnstown township	343	316
Lakeville township	360	308
Larimore city[12]	1,235	553
Larimore township[12]	127	[13]110
Levant township	251	187
Lind township	447	337
Logan township	243	102
Loretta township	415	209
Mekinock township	471	382
Michigan township	279	369

[1] Mapleton village, formerly in Mapleton township, now independent.
[2] Exclusive of population of Mapleton village.
[3] Comparison with population for 1890 can not be made; information as to changes in minor civil divisions incomplete.
[4] Given as township 129, range 63, in 1890.
[5] Riverdale township organized from part of Lovell township since 1890.
[6] Not returned by school townships in 1890.
[7] Organized since 1890.
[8] Includes population (66) of what was given as Jones township in 1890.
[9] Part taken to form Reynolds city since 1890.
[10] Grand Forks city, formerly in Grand Forks township, now independent.
[11] Exclusive of population of Grand Forks city.
[12] Larimore city, formerly in Larimore township, now independent.
[13] Exclusive of population of Larimore city.

TABLE 4.—POPULATION OF NORTH DAKOTA BY MINOR CIVIL DIVISIONS: 1890 AND 1900—Continued.

MINOR CIVIL DIVISIONS.	1900	1890
GRAND FORKS COUNTY—Continued.		
Moraine township	161	64
Niagara township	392	236
Northwood city [1]	697	268
Northwood township [1]	557	[2] 560
Oakville township	252	247
Oakwood township	261	157
Pleasant View township	288	270
Reynolds city (part of) [3]	173	.....
Total for Reynolds city, in Grand Forks and Traill counties.	389	.....
Rye township	204	106
Strabane township	498	428
Turtle River township	313	249
Union township	471	382
Walle township	813	750
Washington township	435	459
Wheatfield township	172	210
GRIGGS COUNTY	4,744	2,817
Ball Hill township	244	183
Bartley township	214	101
Broadview township [4]	194	92
Clearfield township [5]	137	71
Cooperstown township [6]	226	[7] 120
Cooperstown village [6]	648	368
Dover township [8]	223	115
Greenfield township [9]	388	173
Helena township	160	83
Lenora township [10]	181	158
Mabel township [11]	220	81
Pilot Mound township	196	182
Romness township	266	185
Sverdrup township	331	274
Tyrol township	228	182
Washburn township [12]	250	134
Willow township	136	98
Township 146, range 61	78	64
Township 147, range 60	204	63
Township 147, range 61	127	60
Township 148, range 61	93	30
KIDDER COUNTY	1,754	[13] 1,211
Allen township	95	66
Buckeye township	32	32
Chestina township (school) [14]	17	1
Crystal Springs township (school) [15]	120	28
Fisher township (school)	72	.....
Lakeside township (school) [16]	21	3
Liberty township (school)	43	33
Manning township	53	54
Norway township (school) [17]	28	15
Pleasant Hill township	68	68
Quimby township (school) [18]	33	28
Rexine township (school) [19]	164	.....
Sibley township	235	170
Steele city [20]	185	133
Tappen township (school) [21]	149	63
Union township (school) [22]	22	64
Vernon township (school) [23]	34	66
Woodlawn township [20]	84	[24] 130
Township 137, range 70	72	.....
Township 137, range 74	18	.....
Township 138, range 70	7	.....
Township 138, range 71	16	.....
Township 138, range 74	4	.....
Township 140, range 70	6	7
Township 140, range 74	1	9
Township 141, range 70	10	13
Township 141, range 73	21	[illegible]
Township 142, range 72	17	7
Township 143, range 70	38	.....
Township 143, range 71	18	3
Township 143, range 72	6	.....
Township 143, range 73	7	.....
Township 143, range 74	5	6
Township 144, range 72	29	.....
Township 144, range 73	14	.....
Township 144, range 74	10	.....

MINOR CIVIL DIVISIONS.	1900	1890
LAMOURE COUNTY	6,048	3,187
Banner township (school)	137	77
Black Loam township	301	148
Bluebard township (school) [25]	107	.....
Cottonwood township (school) [26]	95	[27] 52
Edgeley village [28]	306	.....
Gladstone township	202	121
Glenmore township (school)	103	62
Golden Glen township [28]	158	247
Grand Rapids township (school)	167	177
Grandview township	154	108
Henrietta township	124	59
Kenison township (school)	86	107
Kulm village [29]	463	.....
Lakeview township (school)	91	82
Lamoure township (school)	136	173
Lamoure village [26]	457	309
Litchville township	286	210
Logan township (school)	84	20
Martin township (school) [25]	53	.....
Mikkelson township (school) [25]	49	.....
Nora township	129	86
Norway township (school) [29]	188	71
Ovid township (school)	88	54
Pomona View township (school)	136	47
Prairie township	338	208
Raney township (school) [25]	139	.....
Ray township (school)	106	56
Roscoe township	226	92
Russell township (school)	62	38
Saratoga township (school)	150	42
Sheridan township	257	87
Swede township (school)	201	111
Twin Lake township (school)	132	67
Verona township (school)	126	165
Wano township	120	64
Willowbank township	91	47
LOGAN COUNTY [30]	1,625	597
Township 2. Foster (school)	145	.....
Township 3. Manheim (school)	93	.....
Township 4. Johannesdale (school)	86	.....
Township 6. German (school)	245	.....
Township 7. Lehr (school)	118	.....
Township 8. Hillsburg (school)	151	.....
Township 11. Fin (school)	186	.....
Township 12. Nordby (school)	346	.....
Township 134, range 68 (fractional)	6	.....
Township 135, range 68	25	.....
Township 135, range 71	17	.....
Township 135, range 73	18	.....
Township 136, range 67	43	.....
Township 136, range 68	79	.....
Township 136, range 69	36	.....
Township 136, range 71	13	.....
Township 136, range 72	8	.....
Township 136, range 73	10	.....
MCHENRY COUNTY [31]	5,253	1,584
Township 151, range 75	362	.....
Township 151, range 76	105	.....
Township 151, range 77	179	.....
Township 151, range 78	50	.....
Township 151, range 79	10	.....
Township 151, range 80	38	.....
Township 152, range 75	107	.....
Township 152, range 76	177	.....
Township 152, range 77	249	.....
Township 152, range 78	100	.....
Township 152, range 79	22	.....
Township 152, range 80	2	.....
Township 153, range 75	[illegible]	.....
Township 153, range 76	30	.....
Township 153, range 77	30	19
Township 153, range 78	66	27
Township 153, range 79	80	85
Township 153, range 80	199	98
Township 154, range 75	6	.....

[1] Northwood town, formerly in Northwood township, incorporated as a city and made independent since 1890.
[2] Exclusive of population of Northwood town.
[3] Organized from part of Americus township since 1890.
[4] Given as township 144, range 58, in 1890.
[5] Given as Pleasant View in 1890.
[6] Cooperstown village, formerly in Cooperstown township, now independent.
[7] Exclusive of population of Cooperstown village.
[8] Given as Union in 1890.
[9] Given as Wheatland in 1890.
[10] Given as Pleasant in 1890.
[11] Given as township 145, range 61, in 1890.
[12] Given as township 146, range 58, in 1890.
[13] Includes population (203) of township 144, range 71, and territory not returned by townships in 1890.
[14] Given as township 141, range 74, in 1890.
[15] Given as township 139, range 70, in 1890.
[16] Given as township 142, range 70, in 1890.
[17] Given as township 142, range 74, in 1890.
[18] Given as township 141, range 72, in 1890.
[19] Organized from township 144, ranges 70 and 71, since 1890.
[20] Steele city, formerly in Woodlawn township, now independent.
[21] Given as township 139, range 71, in 1890.
[22] Given as township 142, range 71, in 1890.
[23] Given as township 140, range 72, in 1890.
[24] Exclusive of population of Steele city.
[25] Organized since 1890.
[26] Lamoure village, formerly in Cottonwood township, now independent.
[27] Exclusive of population of Lamoure village.
[28] Edgeley village organized from part of Golden Glen township since 1890.
[29] Kulm village organized from part of Norway township since 1890.
[30] Comparison with population for 1890 can not be made; information as to changes in minor civil divisions incomplete.
[31] Part of Church county annexed since 1890.

TABLE 4.—POPULATION OF NORTH DAKOTA BY MINOR CIVIL DIVISIONS: 1890 AND 1900—Continued.

MINOR CIVIL DIVISIONS.	1900	1890
MCHENRY COUNTY—Continued.		
Township 154, range 76	1	.....
Township 154, range 77	43	41
Township 154, range 78	178	116
Township 154, range 79	64	27
Township 154, range 80	69	.....
Township 155, range 75	122	.....
Township 155, range 76	20	.....
Township 155, range 77	129	140
Townshsp 155, range 78	(1)	4
Township 155, range 79	186	7
Township 155, range 80	48	24
Township 156, range 75	241	107
Township 156, range 76, including Towner town	510	312
Towner town	331	211
Township 156, range 77	33	25
Township 156, range 78	37	1
Township 156, range 79	33	.....
Township 157, range 75	36	60
Township 157, range 76	101	97
Township 157, range 77	213	22
Township 157, range 78	11	.....
Township 157, range 79	100	.....
Township 158, range 75	149	80
Township 158, range 76	50	77
Township 158, range 77	38	.....
Township 158, range 78	72	.....
Township 158, range 79	43	.....
Township 158, range 80	15	.....
Township 159, range 76	269	111
Township 159, range 77	288	96
Township 159, range 78	216	8
Township 159, range 79	94	.....
Township 159, range 80	26	.....
MCINTOSH COUNTY[2]	4,818	3,248
Rosendal township	252	.....
Springfel township	60	.....
Township 129, range 67	218	.....
Township 129, range 68	279	.....
Township 129, range 69	165	.....
Township 129, range 70	159	.....
Township 129, range 71	231	.....
Township 129, range 72	235	.....
Township 129, range 73	237	.....
Township 130, range 67	262	.....
Township 130, range 68	232	.....
Township 130, range 69	164	.....
Township 130, range 70	85	.....
Township 130, range 71	192	.....
Township 130, range 72	227	.....
Township 130, range 73	235	.....
Township 131, range 67	27	.....
Township 131, range 68	40	.....
Township 131, range 69	44	.....
Township 131, range 70	60	.....
Township 131, range 71	126	.....
Township 131, range 72	196	.....
Township 131, range 73	315	.....
Township 132, range 67	184	.....
Township 132, range 68	74	.....
Township 132, range 69	214	.....
Township 132, range 70	43	.....
Township 132, range 71	149	.....
Township 132, range 72	74	.....
Township 132, range 73	39	.....
MCLEAN COUNTY[3]	4,791	860
Township 143, range 80	240	.....
Township 143, range 81 (fractional)	39	.....
Township 144, range 80	38	.....
Township 144, range 81	104	.....
Township 144, range 82 (fractional)	155	.....
Township 144, range 83 (fractional)	66	.....
Township 144, range 84 (fractional)	3	.....
Township 145, range 74	62	.....
Township 145, range 75	7	.....
Township 145, range 76	7	.....
Township 145, range 79	20	.....
Township 145, range 80	4	.....
Township 145, range 81	116	.....
Township 145, range 82	4	.....
Township 145, range 83	50	.....
Township 145, range 84 (fractional)	28	.....
Township 146, range 74	40	.....
Township 146, range 75	33	.....
Township 146, range 76	2	.....
Township 146, range 78	17	.....
Township 146, range 80	35	.....
Township 146, range 81	114	.....
Township 146, range 82	101	.....
Township 146, range 83	127	.....
Township 146, range 84 (fractional)	87	.....
Township 147, range 74	67	.....

[1] No returns.
[2] Not returned by minor civil divisions in 1890.
[3] Garfield and Sheridan counties annexed in 1891, and parts of Church and Stevens counties annexed since 1890. Not returned by townships and ranges in 1890.

MINOR CIVIL DIVISIONS.	1900	1890
MCLEAN COUNTY—Continued.		
Township 147, range 75	19	.....
Township 147, range 77	2	.....
Township 147, range 78	9	.....
Township 147, range 79	7	.....
Township 147, range 80	21	.....
Township 147, range 81	60	.....
Township 147, range 82	20	.....
Township 147, range 83	34	.....
Township 147, range 84 (fractional)	81	.....
Township 147, range 85 (fractional)	7	.....
Township 147, range 86 (fractional)	15	.....
Township 147, range 87 (fractional)	40	.....
Township 148, range 74	125	.....
Township 148, range 75	121	.....
Township 148, range 76	197	.....
Township 148, range 77	14	.....
Township 148, range 80	9	.....
Township 148, range 81	10	.....
Township 148, range 82	12	.....
Township 148, range 83	3	.....
Township 148, range 84	5	.....
Township 148, range 85	19	.....
Township 148, range 86	1	.....
Township 149, range 74	407	.....
Township 149, range 75	143	.....
Township 149, range 76	66	.....
Township 149, range 77	14	.....
Township 149, range 78	5	.....
Township 149, range 80	54	.....
Township 149, range 81	7	.....
Township 149, range 82	11	.....
Township 149, range 83	7	.....
Township 149, range 84	2	.....
Township 149, range 85	4	.....
Township 150, range 74	281	.....
Township 150, range 75	162	.....
Township 150, range 76	124	.....
Township 150, range 77	78	.....
Township 150, range 78	11	.....
Township 150, range 79	15	.....
Township 150, range 82	2	.....
Township 150, range 84	1	.....
Township 150, range 85	2	.....
Fort Berthold Indian reservation (part of)	998	.....
Total, for Fort Berthold Indian reservation, in McLean and Mercer counties.	1,038	.....
MERCER COUNTY[4]	1,778	428
Township 141, range 88	19	.....
Township 141, range 89	15	.....
Township 141, range 90	19	.....
Township 142, range 88	17	.....
Township 142, range 89	22	.....
Township 142, range 90	29	.....
Township 142, range 91	27	.....
Township 142, range 92	33	.....
Township 142, range 93	35	.....
Township 143, range 88	28	.....
Township 143, range 89	27	.....
Township 143, range 90	26	.....
Township 143, range 91	18	.....
Township 143, range 92	10	.....
Township 143, range 93	21	.....
Township 144, range 84 (fractional)	49	.....
Township 144, range 85	29	.....
Township 144, range 86	43	.....
Township 144, range 87	7	.....
Township 144, range 88	17	.....
Township 144, range 89	19	.....
Township 144, range 90	22	.....
Township 144, range 91	21	.....
Township 144, range 92	14	.....
Township 144, range 93	8	.....
Township 145, range 84 (fractional)	72	.....
Township 145, range 85	117	.....
Township 145, range 86	131	.....
Township 145, range 87	151	.....
Township 145, range 92	17	.....
Township 146, range 84 (fractional)	50	.....
Township 146, range 85	192	.....
Township 146, range 86	141	.....
Township 146, range 87	122	.....
Township 146, range 88 (fractional)	38	.....
Township 146, range 89 (fractional)	2	.....
Township 146, range 90 (fractional)	3	.....
Township 146, range 91 (fractional)	10	.....
Township 146, range 92 (fractional)	12	.....
Township 146, range 93	3	.....
Township 147, range 85 (fractional)	48	.....
Township 147, range 86 (fractional)	50	.....
Township 147, range 93 (fractional)	1	.....
Township 148, range 93 (fractional)	3	.....
Fort Berthold Indian reservation (part of)	40	.....
[For total see McLean county.]		

[4] Part of former Williams county annexed since 1890. Not returned by minor civil divisions in 1890.

TABLE 4.—POPULATION OF NORTH DAKOTA BY MINOR CIVIL DIVISIONS: 1890 AND 1900—Continued.

MINOR CIVIL DIVISIONS.	1900	1890
MORTON COUNTY[1]	8,069	4,728
Blue Grass township	411	.....
Custer township	116	.....
Glen Ullin township	632	.....
Mandan city	1,658	1,328
Ward 1	592	
Ward 2	670	
Ward 3	396	
New Salem village	229	.....
Sims township	231	.....
Township 130, range 89 (fractional)	7	.....
Township 130, range 90 (fractional)	9	.....
Township 131, range 85 (fractional)	19	.....
Township 131, range 86 (fractional)	26	.....
Township 131, range 87 (fractional)	19	.....
Township 132, range 83 (fractional)	8	.....
Township 132, range 84 (fractional)	15	.....
Township 132, range 85 (fractional)	2	.....
Township 132, range 86 (fractional)	12	.....
Township 132, range 88	19	.....
Township 132, range 89	18	.....
Township 133, range 82 (fractional)	30	.....
Township 133, range 84	6	.....
Township 133, range 85	1	.....
Township 133, range 86	17	.....
Township 133, range 87	6	.....
Township 133, range 90	15	.....
Township 134, range 79 (fractional)	6	.....
Township 134, range 80 (fractional)	10	.....
Township 134, range 81 (fractional)	19	.....
Township 134, range 82	12	.....
Township 134, range 83	3	.....
Township 134, range 84	9	.....
Township 134, range 85	23	.....
Township 134, range 86	10	.....
Township 134, range 87	8	.....
Township 134, range 88	50	.....
Township 135, range 79	25	.....
Township 135, range 80	28	.....
Township 135, range 81	40	.....
Township 135, range 82	56	.....
Township 135, range 86	5	.....
Township 135, range 87	14	.....
Township 135, range 88	28	.....
Township 135, range 89	159	.....
Township 135, range 90	100	.....
Township 136, range 79 (fractional)	41	.....
Township 136, range 80	47	.....
Township 136, range 81	147	.....
Township 136, range 82	93	.....
Township 136, range 83	19	.....
Township 136, range 85	20	.....
Township 136, range 86	60	.....
Township 136, range 87	35	.....
Township 136, range 88	20	.....
Township 136, range 89	6	.....
Township 136, range 90	36	.....
Township 137, range 79 (fractional)	23	.....
Township 137, range 80 (fractional)	32	.....
Township 137, range 81	164	.....
Township 137, range 82	32	.....
Township 137, range 83	77	.....
Township 137, range 85	71	.....
Township 137, range 86	9	.....
Township 137, range 87	74	.....
Township 137, range 88	135	.....
Township 137, range 89	59	.....
Township 137, range 90	104	.....
Township 138, range 81 (fractional)	25	.....
Township 138, range 82	100	.....
Township 138, range 83	60	.....
Township 138, range 84	119	.....
Township 138, range 85	103	.....
Township 138, range 87	46	.....
Township 138, range 90	205	.....
Township 139, range 81 (fractional)	152	.....
Township 139, range 82	96	.....
Township 139, range 83	94	.....
Township 139, range 84	178	.....
Township 139, range 85	188	.....
Township 139, range 90	207	.....
Township 140, range 81 (fractional)	24	.....
Township 140, range 82	123	.....
Township 140, range 83	127	.....
Township 140, range 84	122	.....
Township 140, range 85	205	.....
Township 140, range 88	89	.....
Township 140, range 89	115	.....
Township 140, range 90	276	.....
NELSON COUNTY	7,316	4,293
Adler township	226	77
Bergen township	188	217

[1] Comparison with population for 1890 can not be made; information as to changes in minor civil divisions incomplete.
[2] Avon township organized from part of Akra township since 1890.
[3] Liberty township organized from part of Beaulieu township since 1890.
[4] Canton town organized from part of Lodema township since 1890.
[5] Crystal city organized from part of Crystal township since 1890.

MINOR CIVIL DIVISIONS.	1900	1890
NELSON COUNTY—Continued.		
Center township	239	157
Cleveland township	195	68
Dahlen township	250	246
Dayton township	164	126
Dodds township	148	121
Enterprise township	254	105
Field township	355	259
Forde township	203	140
Hamlin township	286	180
Illinois township	175	145
Lake township	96	82
Lakota township, including Lakota village	817	392
Lakota village	576	227
Lee township	297	275
Melrose township	209	149
Michigan township, including Michigan village	600	243
Michigan village	309	.....
Nash township	200	96
Norway township	295	237
Ora township	633	196
Osago township	278	154
Petersburg township	243	159
Rochester township	215	127
Rugh township	217	84
Sarnia township	183	119
Wamduska township	150	77
Williams township	138	62
Township 152, range 58 (fractional)	62	.....
OLIVER COUNTY	990	464
Township 141, range 81 (fractional)	47	35
Township 141, range 82	48	14
Township 141, range 83	73	21
Township 141, range 84	93	29
Township 141, range 85	62	46
Township 141, range 86	133	19
Township 141, range 87	17	.....
Township 142, range 81 (fractional)	42	51
Township 142, range 82	51	35
Township 142, range 83	6	3
Township 142, range 84	26	11
Township 142, range 85	82	48
Township 142, range 86	37	2
Township 142, range 87	32	.....
Township 143, range 81 (fractional)	14	15
Township 143, range 82	58	32
Township 143, range 83	38	8
Township 143, range 84	31	30
Township 143, range 85	1	.....
Township 143, range 86	36	.....
Township 143, range 87	8	.....
Township 144, range 82 (fractional)	35	44
Township 144, range 83 (fractional)	20	21
PEMBINA COUNTY	17,869	14,334
Akra township[2]	584	838
Avon township[2]	482	.....
Bathgate township	941	603
Beaulieu township[3]	474	738
Canton town[4]	98	.....
Carlisle township	600	508
Cavalier township, including Cavalier town	1,593	902
Cavalier town	671	.....
Crystal city[5]	385	.....
Crystal township[5]	461	594
Drayton town[6]	688	318
Drayton township[6]	364	[7] 349
Elora township	313	372
Gardar township	761	715
Hamilton township, including Hamilton town	692	700
Hamilton town	224	257
Joliette township	522	412
Liberty township[3]	288	.....
Lincoln township	420	293
Lodema township[4]	342	386
Midland township	578	520
Neche township	1,205	761
Park township	350	432
Pembina city[8]	929	670
Pembina township[8]	583	[9] 598
St. Joseph township	1,160	1,131
St. Thomas town[10]	661	477
St. Thomas township[10]	814	[11] 742
Thingvalla township	752	759
Walhalla township, including Walhalla city	829	516
Walhalla city	377	.....

[6] Drayton town, formerly in Drayton township, now independent.
[7] Exclusive of population of Drayton town.
[8] Pembina city, formerly in Pembina township, now independent.
[9] Exclusive of population of Pembina city.
[10] St. Thomas town, formerly in St. Thomas township, now independent.
[11] Exclusive of population of St. Thomas town.

TABLE 4.—POPULATION OF NORTH DAKOTA BY MINOR CIVIL DIVISIONS: 1890 AND 1900—Continued.

MINOR CIVIL DIVISIONS.	1900	1890
PIERCE COUNTY[1]	4,765	905
Rugby village	487	.....
Township 151, range 72	406	.....
Township 151, range 73	199	.....
Township 151, range 74	165	.....
Township 152, range 72	347	.....
Township 152, range 73	55	.....
Township 152, range 74	32	.....
Township 153, range 72	42	.....
Township 153, range 73	24	.....
Township 153, range 74	2	.....
Township 154, range 72	32	.....
Township 154, range 73	109	.....
Township 154, range 74	31	.....
Township 155, range 72	142	.....
Township 155, range 73	154	.....
Township 155, range 74	200	.....
Township 156, range 72	189	.....
Township 156, range 73	157	.....
Township 156, range 74	280	.....
Township 157, range 69	209	.....
Township 157, range 70	110	.....
Township 157, range 71	49	.....
Township 157, range 72	245	.....
Township 157, range 73	193	.....
Township 157, range 74	137	.....
Township 158, range 69	161	.....
Township 158, range 70	50	.....
Township 158, range 71	132	.....
Township 158, range 72	36	.....
Township 158, range 73	147	.....
Township 158, range 74	243	.....
RAMSEY COUNTY	9,198	4,418
Bartlett township	266	208
Bergen township	187	116
Cato township[2]	62	41
Church Ferry village[3]	264	.....
Cleveland township	151	94
Coulee township[3]	300	326
De Groat township	195	166
Devils Lake city[4]	1,729	846
Ward 1	733	
Ward 2	283	
Ward 3	713	
Dry Lake township	221	181
Freshwater township	211	145
Grand Harbor township	515	227
Hope township	157	42
Irvine township (school)[5]	107	67
Lake township[4]	552	[6]237
Lillehoff township[7]	258	46
Minnewaukon township	512	399
Morris township	167	138
Newbre township[8]	108	54
Noonan township[9]	206	138
Norway township	225	188
Odessa township	219	160
Ontario township	233	147
Stevens township	457	232
Webster township	235	143
Township 156, range 60	150	.....
Township 156, range 61	72	27
Township 157, range 60	231	.....
Township 157, range 61	225	10
Township 157, range 62	100	4
Township 157, range 63	168	29
Township 158, range 60	174	.....
Township 158, range 61	142	.....
Township 158, range 62	74	.....
Township 158, range 63	145	.....
Township 158, range 64	180	6
RANSOM COUNTY	6,919	5,393
Bear Creek township	336	276
Casey township	311	328
RANSOM COUNTY—Continued.		
Coburn township	107	155
Enderlin city[10]	636	.....
Fort Ransom township	402	402
Liberty township[10]	278	310
Lisbon city[11]	1,046	935
Moore township[12]	287	181
Owego township	213	126
Preston township[13]	304	214
Rosemead township[14]	175	26
Sheldon town[15]	318	253
Shenford township	388	385
Springer township	271	245
Sydna township[16]	142	91
Township 133, range 55	185	200
Township 133, range 56	117	156
Township 133, range 57	114	93
Township 133, range 58	71	82
Township 134, range 53	88	16
Township 134, range 54 (fractional)	77	.....
Township 134, range 55	180	112
Township 134, range 56[11]	163	[17]146
Township 134, range 57	138	174
Township 134, range 58	190	136
Township 135, range 56	167	128
Township 136, range 54[15]	215	[18]223
RICHLAND COUNTY	17,387	[19]10,751
Abercrombie township	1,002	787
Antelope township[20]	168	.....
Barrie township	374	309
Belford township	346	565
Brandenburg township	552	422
Brightwood township[21]	324	366
Center township[22]	383	576
Colfax township	653	335
Danton township[23]	317	205
De Villo township[24]	283	265
Dexter township[25]	288	276
Dwight township[26]	623	714
Eagle township	791	659
Elma township[27]	247	334
Fairmount township[28]	439	[29]328
Fairmount village[28]	284	91
Freeman township (school)[30]	171	([19])
Garborg township[31]	293	.....
Garfield township[22]	287	.....
Grafton township[20]	228	121
Grant township[32]	373	.....
Greenfield township[27]	387	.....
Hankinson village[21]	713	.....
Helendale township	229	102
Homestead township[31]	187	.....
Ibsen township[26]	268	.....
La Mars township[24]	231	.....
Liberty township[25]	327	.....
Lidgerwood village[33]	585	.....
Moran township[34]	312	.....
Mooreton township[22]	344	.....
Park township[35]	615	771
Sheyenne township[36]	209	241
Summit township	612	511
Viking township[36]	169	.....
Wahpeton city	2,228	1,510
Ward 1	587	
Ward 2	786	
Ward 3	855	
Walcott township	1,003	1,060
Waldo township[21]	171	.....
West End Mellem township (school)[31]	127	([19])
Wyndmere township[23]	244	.....
ROLETTE COUNTY[37]	7,995	2,427
Brown township (school)	289	.....
Cleveland township	167	.....
Currie township	133	.....
Dewey township (school)	146	.....

[1] Part of Church county annexed since 1890. Not returned by townships and ranges in 1890.
[2] Given as township 156, range 62, in 1890.
[3] Church Ferry village organized from part of Coulee township since 1890.
[4] Devils Lake city, formerly in Lake township, now independent.
[5] Given as Irdin in 1890.
[6] Exclusive of population of Devils Lake city.
[7] Given as township 155, range 60, in 1890.
[8] Given as township 155, range 61, in 1890.
[9] Given as township 155, range 62, in 1890.
[10] Enderlin city organized from part of Liberty township (given as Maple River in 1890) since 1890.
[11] Lisbon city, formerly in township 134, range 56, now independent.
[12] Given as township 136, range 56, in 1890.
[13] Given as township 136, range 57, in 1890.
[14] Given as township 133, range 53, in 1890.
[15] Sheldon town, formerly in township 136, range 54 (given as Sheldon township in 1890), now independent.
[16] Given as township 133, range 54, in 1890.
[17] Exclusive of population of Lisbon city.
[18] Exclusive of population of Sheldon town.
[19] Freeman and West End townships (population 203) not separately returned in 1890.
[20] Antelope township organized from part of Grafton township since 1890.
[21] Hankinson village and Waldo township organized from parts of Brightwood township since 1890.
[22] Garfield and Mooreton townships organized from parts of Center township since 1890.
[23] Wyndmere township organized from part of Danton township since 1890.
[24] La Mars township organized from part of De Villo township since 1890.
[25] Liberty township organized from part of Dexter township since 1890.
[26] Ibsen township organized from part of Dwight township since 1890.
[27] Greenfield township organized from part of Elma township since 1890.
[28] Fairmount village, formerly in Fairmount township, now independent.
[29] Exclusive of population of Fairmount village.
[30] Returned with West End township in 1890.
[31] Garborg and Homestead townships organized from parts of West End Mellem township (given as West End in 1890) since 1890.
[32] Organized from part of Park township since 1890. Part subsequently taken to form Lidgerwood village.
[33] Organized from part of Grant township since 1890.
[34] Organized from part of Park township since 1890.
[35] Parts taken to form Grant and Moran townships since 1890.
[36] Viking township organized from part of Sheyenne township since 1890.
[37] Comparison with population for 1890 can not be made; information as to changes in minor civil divisions incomplete.

TABLE 4.—POPULATION OF NORTH DAKOTA BY MINOR CIVIL DIVISIONS: 1890 AND 1900—Continued.

MINOR CIVIL DIVISIONS.	1900	1890
ROLETTE COUNTY—Continued.		
Dunseith township (school)	750	.....
Elsworth township (school)	147	.....
Fairview township	314	.....
Gilbert township	256	.....
Island Lake township (school)	102	.....
Leonard township (school)	105	.....
Maryville township (school)	270	.....
Mt. Pleasant township	292	.....
Northern township (school)	300	.....
Ox Creek township (school)	172	.....
Oxford township (school)	205	.....
Pleasant Valley township (school)	236	.....
Rolla village	400	255
Russell township (school)	163	.....
St. John township (school)	400	.....
Scotch Block township (school)	66	.....
South Valley township (school)	123	.....
Union township (school)	320	.....
Wolf Creek township (school)	179	.....
Township 163, range 71	67	.....
Turtle Mountain Indian reservation	2,393	.....
SARGENT COUNTY	6,039	5,076
Bowen township	203	159
Brampton township	162	205
Denver township	139	147
Dunbar township	218	185
Forman town[1]	257	178
Forman township[1]	106	[2]151
Hall township	408	311
Harlem township	140	305
Herman township[3]	285	216
Jackson township[4]	170	132
Kingston township	328	311
Lake township[5]	222	.....
Milnor town[6]	322	279
Milnor township[6]	195	[7]157
Ransom township	291	416
Rutland township	228	236
Sargent township	318	224
Shuman township[8]	338	343
Southwest township	74	151
Taylor township	167	142
Tewaukon township[5]	271	.....
Verner township	216	206
Vivian township	261	186
Weber township	402	222
Whitestone Hill township	204	125
Willey township	114	89
STARK COUNTY[9]	7,621	[10]2,304
Dickinson city	2,076	897
Township 129, range 97	3	.....
Township 130, range 91	15	.....
Township 131, range 91	4	.....
Township 131, range 92	7	.....
Township 131, range 93	20	.....
Township 131, range 96	1	.....
Township 132, range 91	6	.....
Township 132, range 94	5	.....
Township 132, range 95	7	.....
Township 132, range 97	15	.....
Township 133, range 91	9	.....
Township 133, range 94	7	.....
Township 133, range 95	7	.....
Township 134, range 91	21	.....
Township 134, range 92	29	.....
Township 134, range 93	10	.....
Township 134, range 94	10	.....
Township 134, range 95	6	.....
Township 135, range 91	25	.....
Township 135, range 92	35	.....
Township 135, range 93	20	.....
Township 135, range 95	10	.....
Township 135, range 96	2	.....
Township 135, range 97	29	.....
Township 136, range 91	17	.....
Township 136, range 92	42	.....
Township 136, range 94	26	.....
Township 136, range 95	33	.....
Township 136, range 96	5	.....
Township 136, range 97	6	.....
Township 137, range 91	159	.....
Township 137, range 92	132	19
Township 137, range 93	46	.....
Township 137, range 94	148	.....
Township 137, range 95	58	.....
Township 137, range 96	69	.....
STARK COUNTY—Continued.		
Township 137, range 97	48	.....
Township 137, range 99	41	.....
Township 138, range 91	234	77
Township 138, range 92	209	43
Township 138, range 93	82	4
Township 138, range 94	63	10
Township 138, range 95	109	15
Township 138, range 96	60	.....
Township 138, range 97	20	.....
Township 138, range 98	12	.....
Township 139, range 91	211	81
Township 139, range 92	385	142
Township 139, range 93	162	131
Township 139, range 94	187	156
Township 139, range 95	66	39
Township 139, range 96	81	.....
Township 139, range 97	63	.....
Township 139, range 98	36	.....
Township 139, range 99	48	.....
Township 140, range 91	128	53
Township 140, range 92	125	50
Township 140, range 93	205	91
Township 140, range 94	119	53
Township 140, range 95	58	54
Township 140, range 96	205	.....
Township 140, range 97	287	.....
Township 140, range 98	92	.....
Township 140, range 99	65	.....
Township 141, range 91	59	.....
Township 141, range 92	48	.....
Township 141, range 93	132	.....
Township 141, range 94	5	.....
Township 141, range 95	61	.....
Township 141, range 96	239	.....
Township 141, range 97	134	.....
Township 142, range 95	32	.....
Township 142, range 96	25	.....
Township 142, range 97	91	.....
Township 143, range 94	10	.....
Township 143, range 95	55	.....
Township 143, range 96	28	.....
Township 144, range 94	17	.....
Township 144, range 97	33	.....
Township 145, range 95	12	.....
Township 145, range 96	8	.....
Township 145, range 97	5	.....
Township 146, range 94	15	.....
Township 146, range 95	10	.....
Township 146, range 96	36	.....
Township 148, range 96	15	.....
Township 149, range 98	1	.....
Township 149, range 100	16	.....
Township 150, range 98	15	.....
Township 152, range 96	2	.....
Township 152, range 97	6	.....
Township 152, range 98	9	.....
Township 152, range 99	11	.....
Township 152, range 100	11	.....
Township 154, range 96	6	.....
Township 154, range 97	3	.....
STEELE COUNTY	5,888	3,777
Bergen township	255	175
Broadlawn township	285	177
Colgate township	170	125
Easton township[11]	176	91
Edendale township	245	150
Enger township	450	422
Golden Lake township	289	109
Greenview township	180	143
Highland township	359	92
Hope township[12]	155	[13]96
Hope village[12]	606	238
Lincoln township	113	116
Melrose township	156	73
Newburg township	554	541
Norman township	334	125
Norway township	334	252
Primrose township	337	316
Riverside township	175	134
Sherbrooke township	250	152
Westfield township[14]	292	145
Willow Lake township	173	105
STUTSMAN COUNTY[15]	9,143	5,266
Albion township (school)	700	.....
Arrowood township (school)	202	.....
Beaver township (school)	147	.....

[1] Forman town, formerly in Forman township, now independent.
[2] Exclusive of population of Forman town.
[3] Given as Hamlin in 1890.
[4] Given as Union in 1890.
[5] Organized from Lake Traverse lands (not separately returned in 1890) since 1890.
[6] Milnor town, formerly in Milnor township, now independent.
[7] Exclusive of population of Milnor town.
[8] Given as Highland in 1890.
[9] Dunn, Hettinger, and Wallace counties annexed in 1897, and part of former Williams county annexed since 1890.
[10] Includes population (389) of that part of county not returned by townships and ranges.
[11] Given as Pickert in 1890.
[12] Hope village, formerly in Hope township, now independent.
[13] Exclusive of population of Hope village.
[14] Given as Clifton in 1890.
[15] Not returned by minor civil divisions in 1890.

TABLE 4.—POPULATION OF NORTH DAKOTA BY MINOR CIVIL DIVISIONS: 1890 AND 1900—Continued.

MINOR CIVIL DIVISIONS.	1900	1890
STUTSMAN COUNTY—Continued.		
Bloomenfeld township (school)	304	.....
Buchanan township (school)	226	.....
Chambers township (school)	338	.....
Corinne township	216	.....
Courtenay township	423	.....
Denney township (school)	112	.....
Eldridge township (school)	901	.....
Guilford township (school)	250	.....
Harmony township (school)	158	.....
Homer township (school)	216	.....
Jamestown city	2,853	2,296
Ward 1	739	
Ward 2	949	
Ward 3	640	
Ward 4	525	
Kensal township	153	.....
Lees township (school)	225	.....
Lowrey township (school)	277	.....
Lyon township (school)	71	.....
Montpelier township (school)	231	.....
Mt. Pleasant township (school)	189	.....
New Washington township (school)	300	.....
Nogosek township	220	.....
Spiritwood township (school)	175	.....
Toledo township (school)	204	.....
Ypsilanti township (school)	98	.....
Township 141, range 68; Township 141, range 69; Township 142, range 68; Township 142, range 69	48	.....
TOWNER COUNTY[2]	6,491	1,450
Cando town	1,061	200
Coolin township	199	.....
Greenfield township	170	.....
Monroe township	138	.....
Township 157, range 66	206	.....
Township 157, range 67	170	.....
Township 157, range 68	433	.....
Township 158, range 65	191	.....
Township 158, range 66	211	.....
Township 158, range 67	151	.....
Township 158, range 68	300	.....
Township 159, range 65	150	.....
Township 159, range 66	150	.....
Township 159, range 67	268	.....
Township 159, range 68	200	.....
Township 160, range 65	102	.....
Township 160, range 66	237	.....
Township 160, range 67	152	.....
Township 161, range 65	175	.....
Township 161, range 66	161	.....
Township 161, range 67	180	.....
Township 162, range 65	149	.....
Township 162, range 66	197	.....
Township 162, range 67	205	.....
Township 162, range 68	296	.....
Township 163, range 65	102	.....
Township 163, range 66	147	.....
Township 163, range 67	150	.....
Township 163, range 68	150	.....
Township 164, range 65 (fractional)	29	.....
Township 164, range 66 (fractional)	35	.....
Township 164, range 67 (fractional)	15	.....
Township 164, range 68 (fractional)	11	.....
TRAILL COUNTY	13,107	10,217
Belmont township	506	488
Blanchard township[3]	393	576
Bloomfield township[3]	309	.....
Bohnsack township	610	397
Buxton township[4]	1,110	1,021
Caledonia township	993	933
Eldorado township	413	429
Elm River township	258	258
Ervin township	430	359
Galesburg township	438	281
Garfield township[5]	512	579
Hatton village[5]	430	.....
Hillsboro city[6]	1,172	715
Hillsboro township[6]	264	[7] 195
Kelso township	288	243
TRAILL COUNTY—Continued.		
Logan township	373	263
Mayville city[8]	1,106	657
Mayville township[8]	703	[9] 634
Morgan township	384	288
Norman township	465	270
Norway township	470	452
Portland town[10]	524	367
Reynolds city (part of)[4]	216	.....
[For total see Grand Forks county.]		
Roseville township[10]	740	[11] 812
WALSH COUNTY	20,288	16,587
Acton township	526	540
Adams township	359	165
Ardoch town[12]	298	214
Ardoch township[12]	552	[13] 473
Cleveland township	291	278
Conway village[14]	216	.....
Dundee township	457	535
Eden township[14]	307	410
Edinburg village[15]	286	.....
Farmington township	528	477
Fertile township	543	564
Forest River township[16]	379	[17] 586
Forest River village[16]	252	.....
Glenwood township[18]	553	619
Golden township	346	346
Grafton city[19]	2,378	1,594
Ward 1	757	
Ward 2	608	
Ward 3	1,013	
Grafton township[19]	609	[20] 650
Harriston township[21]	403	[22] 360
Hoople village[18]	174	.....
Kensington township[23]	414	[24] 495
Kinloss township	322	135
Lampton township[15]	359	519
Latona township	198	218
Martin township	430	373
Medford township	226	243
Minto village[21]	860	467
Norton township	312	236
Oakwood township	564	581
Ops township	326	363
Park River city[23]	1,088	534
Perth township	245	178
Pisek village[25]	132	.....
Prairie Center township	567	586
Pulaski township	663	632
Rushford township[25]	430	396
St. Andrews township	500	418
Sauter township[26]	219	119
Silvesta township	340	271
Tiber township	455	415
Vernon township	347	230
Vesta township	401	428
Walsh Center township	425	356
Walshville township	507	443
Township 156, range 59	353	49
Township 157, range 59	148	91
WARD COUNTY[27]	7,961	1,681
Harrison township	258	.....
Minot city	1,277	575
Township 151, range 81	11	.....
Township 151, range 82	2	.....
Township 151, range 83	3	.....
Township 151, range 84	19	.....
Township 151, range 85	1	.....
Township 152, range 81	8	.....
Township 152, range 82	10	.....
Township 152, range 83	19	.....
Township 152, range 84	10	.....
Township 152, range 85	6	.....
Township 152, range 86	3	.....
Township 152, range 90 (fractional)	2	.....
Township 152, range 91 (fractional)	4	.....
Township 153, range 81	98	.....
Township 153, range 82	3	.....
Township 153, range 83	1	.....
Township 153, range 84	5	.....
Township 153, range 85	35	.....
Township 153, range 89	4	.....

[1] Not separately returned.
[2] Comparison with population for 1890 can not be made; information as to changes in minor civil divisions incomplete.
[3] Bloomfield township organized from part of Blanchard township since 1890.
[4] Reynolds city organized from part of Buxton township since 1890.
[5] Hatton village organized from part of Garfield township since 1890.
[6] Hillsboro city, formerly in Hillsboro township, now independent.
[7] Exclusive of population of Hillsboro city.
[8] Mayville city, formerly in Mayville township, now independent.
[9] Exclusive of population of Mayville city.
[10] Portland town, formerly in Roseville township, now independent.
[11] Exclusive of population of Portland town.
[12] Ardoch town, formerly in Ardoch township, now independent.
[13] Exclusive of population of Ardoch town.
[14] Conway village organized from part of Eden township since 1890.
[15] Edinburg village organized from part of Lampton township since 1890.
[16] Forest River village, formerly in Forest River township, now independent.
[17] Includes population of Forest River village.
[18] Hoople village organized from part of Glenwood township since 1890.
[19] Grafton city, formerly in Grafton township, now independent.
[20] Exclusive of population of Grafton city.
[21] Minto village, formerly in Harriston township, now independent.
[22] Exclusive of population of Minto village.
[23] Park River city, formerly in Kensington township, now independent.
[24] Exclusive of population of Park River city.
[25] Pisek village organized from part of Rushford township since 1890.
[26] Given as township 155, range 59, in 1890.
[27] Mountraille county annexed in 1891, part of Renville county annexed in 1897, and part of Stevens county annexed since 1890. Not returned by minor civil divisions in 1890.

TABLE 4.—POPULATION OF NORTH DAKOTA BY MINOR CIVIL DIVISIONS: 1890 AND 1900—Continued.

MINOR CIVIL DIVISIONS.	1900	1890
WARD COUNTY—Continued.		
Township 153, range 92	1	.....
Township 153, range 93 (fractional)	14	.....
Township 153, range 94 (fractional)	9	.....
Township 154, range 81	97	.....
Township 154, range 82	122	.....
Township 154, range 83	38	.....
Township 154, range 84	34	.....
Township 154, range 85	9	.....
Township 154, range 86	2	.....
Township 154, range 91	4	.....
Township 154, range 92	9	.....
Township 154, range 94 (fractional)	18	.....
Township 155, range 81	39	.....
Township 155, range 82	85	.....
Township 155, range 84	224	.....
Township 155, range 85	82	.....
Township 155, range 87	20	.....
Township 155, range 89	2	.....
Township 155, range 91	36	.....
Township 155, range 94	10	.....
Township 156, range 81	10	.....
Township 156, range 82	78	.....
Township 156, range 83	121	.....
Township 156, range 84	156	.....
Township 156, range 85	49	.....
Township 156, range 86	57	.....
Township 156, range 87	5	.....
Township 156, range 88	29	.....
Township 156, range 94	24	.....
Township 157, range 81	4	.....
Township 157, range 82	9	.....
Township 157, range 83	34	.....
Township 157, range 84	76	.....
Township 157, range 85	52	.....
Township 157, range 86	66	.....
Township 157, range 89	4	.....
Township 157, range 93	1	.....
Township 157, range 94	43	.....
Township 158, range 81	2	.....
Township 158, range 82	5	.....
Township 158, range 83	11	.....
Township 158, range 84	70	.....
Township 158, range 86	13	.....
Township 158, range 87	82	.....
Township 158, range 88	53	.....
Township 158, range 94	10	.....
Township 159, range 84	13	.....
Township 159, range 85	48	.....
Township 159, range 86	35	.....
Township 159, range 87	90	.....
Township 159, range 88	118	.....
Township 159, range 89	109	.....
Township 159, range 90	1	.....
Township 159, range 93	5	.....
Township 159, range 94	2	.....
Township 160, range 85	39	.....
Township 160, range 86	90	.....
Township 160, range 87	203	.....
Township 160, range 88	485	.....
Township 160, range 89	287	.....
Township 160, range 90	92	.....
Township 161, range 85	16	.....
Township 161, range 86	81	.....
Township 161, range 87	185	.....
Township 161, range 88	249	.....
Township 161, range 89	450	.....
Township 161, range 90	195	.....
Township 161, range 91	24	.....
Township 161, range 92	5	.....
Township 162, range 86	22	.....
WARD COUNTY—Continued.		
Township 162, range 87	62	.....
Township 162, range 88	106	.....
Township 162, range 89	227	.....
Township 162, range 90	258	.....
Township 162, range 91	94	.....
Township 162, range 92	24	.....
Township 163, range 87	82	.....
Township 163, range 88	30	.....
Township 163, range 89	92	.....
Township 163, range 90	173	.....
Township 163, range 91	70	.....
Township 163, range 92	50	.....
Township 163, range 93	17	.....
Township 164, range 89 (fractional)	4	.....
Township 164, range 90 (fractional)	8	.....
Township 164, range 91 (fractional)	16	.....
Township 164, range 92 (fractional)	104	.....
Township 164, range 93 (fractional)	2	.....
WELLS COUNTY[1]	8,310	1,212
Antelope township (school)	63	.....
Biledeau township (school)	54	.....
Bremen township (school)	222	.....
Buffalo township (school)	18	.....
Cathay township (school)	222	.....
Cottonwood township (school)	142	.....
Crystal Lake township (school)	92	.....
Eddy township (school)	263	.....
Eureka township (school)	13	.....
Fairview township (school)	214	.....
Fram township (school)	299	.....
Germantown township (school)	240	.....
Grant township (school)	206	.....
Haaland township (school)	348	.....
Hamburg township (school)	282	.....
Hawks Nest township (school)	105	.....
Heimdal township (school)	239	.....
Highland township (school)	233	.....
Hilsdale township (school)	200	.....
James River township (school)	303	.....
Johnson township (school)	136	.....
Lincoln township (school)	135	.....
Norway township (school)	283	.....
Ontario township (school)	148	.....
Oshkosh township (school)	671	.....
Pioneer township (school)	300	.....
Pony Gulch township (school)	250	.....
Rusland township (school)	398	.....
Speedwell township (school)	132	.....
Sykeston township (school)	219	.....
Valhalla township (school)	167	.....
Viking township (school)	244	.....
Washington township (school)	35	.....
Wells township	898	.....
Whitby township (school)	299	.....
Woodward township (school)	237	.....
WILLIAMS COUNTY[2]	1,530	.....
Williston town	763	.....
Supervisor's district No. 1	336	.....
Supervisor's district No. 2	138	.....
Supervisor's district No. 3	293	.....
STANDING ROCK INDIAN RESERVATION (PART OF)[3]	2,208	[4]511

[1] Comparison with population for 1890 can not be made; information as to changes in minor civil divisions incomplete.

[2] Original Williams county (population 109) annexed to Mercer and Stark counties, and present Williams county organized from Buford and Flannery counties and part of Alred county since 1890.

[3] Can not be located by counties. For population of remainder of reservation see figures for South Dakota.

[4] Population of Fort Yates and Standing Rock Indian agency, exclusive of reservation Indians.

There are 73 incorporated cities, towns, and villages in North Dakota, for which the population in 1900 is separately returned, and these incorporated places are presented in table 5 in alphabetical order, being abstracted from table 4, in which they are presented in detail under the counties in which they are severally situated.

TABLE 5.—POPULATION OF THE INCORPORATED CITIES, TOWNS, AND VILLAGES OF NORTH DAKOTA: 1890 AND 1900.

CITIES, TOWNS, AND VILLAGES.	POPULATION.		CITIES, TOWNS, AND VILLAGES.	POPULATION.		CITIES, TOWNS, AND VILLAGES.	POPULATION.	
	1900	1890		1900	1890		1900	1890
Ardoch town	298	214	Grand Forks city	7,652	4,979	Minto village	860	467
Bismarck city	3,319	2,186	Hamilton town	224	257	New Salem village	229	.....
Bottineau town	888	145	Hankinson village	713	.....	Northwood city	697	268
Buffalo village	213	177	Hatton village	430	.....	Oakes city	668	379
Cando town	1,061	200	Hillsboro city	1,172	715	Park River city	1,088	534
Canton town	98	.....	Hoople village	174	.....	Pembina city	929	670
Casselton city	1,207	840	Hope village	606	238	Pisek village	132	.....
Cavalier town	671	.....	Hunter village	407	194	Portland town	524	367
Church Ferry village	264	.....	Jamestown city	2,853	2,296	Reynolds city	339	.....
Conway village	216	.....	Kulm village	463	.....	Rolla village	400	255
Cooperstown village	648	368	Lakota village	576	227	Rugby village	487	.....
Crystal city	385	.....	Lamoure village	457	309	St. Thomas town	661	477
Davenport village	245	.....	Langdon city	1,188	291	Sanborn village	259	227
Devils Lake city	1,729	846	Larimore city	1,235	553	Sheldon town	318	253
Dickinson city	2,076	897	Leeds village	349	.....	Steele city	185	133
Drayton town	688	318	Lidgerwood village	585	.....	Tower City village	468	309
Edgeley village	306	.....	Lisbon city	1,046	935	Towner town	331	211
Edinburg village	286	.....	Mandan city	1,658	1,328	Valley City	2,446	1,089
Ellendale city	750	761	Mapleton village	322	119	Wahpeton city	2,228	1,510
Enderlin city	636	.....	Mayville city	1,106	657	Walhalla city	377	.....
Fairmount village	284	91	Michigan village	309	.....	Williston town	763	.....
Fargo city	9,589	5,664	Milnor town	322	279	Willow City	476	.....
Forest River village	252	.....	Milton village	384	202	Wimbledon village	226	.....
Forman town	257	178	Minnewaukon village	432	.....			
Grafton city	2,378	1,594	Minot city	1,277	575			

Of the above named 73 incorporated places there are 19 which have more than 1,000 inhabitants in 1900; of these 11 have less than 2,000; 6 have more than 2,000 but less than 5,000; and 2 have more than 5,000, namely, Grand Forks, with 7,652, and Fargo, with 9,589 inhabitants.

William Rossiter

Director of the Census.

Twelfth Census of the United States.

CENSUS BULLETIN.

No. 41. WASHINGTON, D. C. January 28, 1901.

POPULATION OF OHIO BY COUNTIES AND MINOR CIVIL DIVISIONS.

This bulletin, prepared under the direction of Mr. WILLIAM C. HUNT, chief statistician for population, gives the aggregate population of Ohio by counties and minor civil divisions, according to the official count of the returns of the Twelfth Census, taken as of June 1, 1900.

Ohio was organized as a state November 29, 1802. Table 1 shows the population of Ohio at each census from 1800 to 1900, inclusive, together with the increase by number and per cent during each decade.

TABLE 1.—POPULATION OF OHIO: 1800 TO 1900.

CENSUS YEARS.	Population.	INCREASE.	
		Number.	Per cent.
1900	4,157,545	485,229	13.2
1890	3,672,316	474,254	14.8
1880	3,198,062	532,802	20.0
1870	2,665,260	325,749	13.9
1860	2,339,511	359,182	18.1
1850	1,980,329	460,862	30.3
1840	1,519,467	581,564	62.0
1830	937,903	356,608	61.3
1820	581,295	350,535	151.9
1810	230,760	185,395	408.7
1800	45,365	.....	.....

The population of the state in 1900 is 4,157,545 as compared with the population in 1890 of 3,672,316, representing an increase during the last ten years of 485,229, or 13.2 per cent. This rate of increase is slightly less than that for the decade immediately preceding, when it was 14.8 per cent, although the numerical increase is somewhat greater. During the earlier decades of the century the state increased in population rapidly, but the greatest numerical increase (581,564) occurred in the decade from 1830 to 1840. Since 1850 the development of the state in population has been comparatively steady.

The population of Ohio in 1900 is more than ninety-one times as large as that given for 1800, the census taken two years before it became a state.

The total land surface of Ohio is, approximately, 40,760 square miles, the average number of persons to the square mile at the censuses of 1890 and 1900 being as follows: 1890, 90.1; 1900, 102.0.

Table 2 shows the population of Ohio by counties at each census from 1800 to 1900, inclusive, while table 3, which immediately follows, shows, for each county, the increase (or decrease) by number and per cent during the ten years from 1890 to 1900.

TABLE 2.—POPULATION OF OHIO BY COUNTIES: 1800 TO 1900.

COUNTIES.	1900	1890	1880	1870	1860	1850	1840	1830	1820	1810	1800
The State	4,157,545	3,672,316	3,198,062	2,665,260	2,339,511	1,980,329	1,519,467	937,903	581,295	230,760	45,365
Adams	26,328	26,093	24,005	20,750	20,309	18,883	13,183	12,281	10,406	9,434	3,432
Allen	47,976	40,644	31,314	23,623	19,185	12,109	9,079	578	.....	.....	.....
Ashland	21,184	22,223	23,883	21,933	22,951	23,813	.....	.....	.....	.....	.....
Ashtabula	51,448	43,655	37,139	32,517	31,814	28,767	23,724	14,584	7,375	.....	.....
Athens	38,730	35,194	28,411	23,768	21,364	18,215	19,109	9,787	6,338	2,791	.....
Auglaize	31,192	28,100	25,444	20,041	17,187	11,338	.....	.....	.....	.....	.....
Belmont	60,875	57,413	49,638	39,714	36,398	34,600	30,901	28,627	20,329	11,097	.....
Brown	28,237	29,899	32,911	30,802	29,958	27,332	22,715	17,867	13,356	.....	.....
Butler	56,870	48,597	42,579	39,912	35,840	30,789	28,173	27,142	21,746	11,150	.....
Carroll	16,811	17,566	16,416	14,491	15,738	17,685	18,108	.....	.....	.....	.....
Champaign	26,642	26,980	27,817	24,188	22,698	19,782	16,721	12,131	8,479	6,303	.....
Clark	58,939	52,277	41,948	32,070	25,300	22,178	16,882	13,114	9,533	.....	.....
Clermont	31,610	33,553	36,713	34,268	33,034	30,455	23,106	20,466	15,820	9,965	.....
Clinton	24,202	24,240	24,756	21,914	21,461	18,838	15,719	11,436	8,085	2,674	.....
Columbiana	68,590	59,029	48,602	38,299	32,836	33,621	40,378	35,592	22,033	10,878	.....
Coshocton	29,337	26,703	26,642	23,600	25,032	25,674	21,590	11,161	7,086	.....	.....
Crawford	33,915	31,927	30,583	25,556	23,881	18,177	13,152	4,791	.....	.....	.....
Cuyahoga	439,120	309,970	196,943	132,010	78,033	48,099	26,506	10,373	6,328	1,459	.....
Darke	42,532	42,961	40,496	32,278	26,009	20,276	13,282	6,204	3,717	.....	.....
Defiance	26,387	25,769	22,515	15,719	11,886	6,966	.....	.....	.....	.....	.....
Delaware	26,401	27,189	27,381	25,175	23,902	21,817	22,060	11,504	7,639	2,000	.....
Erie	37,650	35,462	32,640	28,188	24,474	18,568	12,599	.....	.....	.....	.....
Fairfield	34,259	33,939	34,284	31,138	30,538	30,264	31,924	24,786	16,633	11,361	.....
Fayette	21,725	22,309	20,364	17,170	15,935	12,726	10,984	8,182	6,316	1,854	.....
Franklin	164,460	124,087	86,797	63,019	50,361	42,909	25,049	14,741	10,172	3,486	.....
Fulton	22,801	22,023	21,053	17,789	14,043	7,781	.....	.....	.....	.....	.....
Gallia	27,918	27,005	28,124	25,545	22,043	17,063	13,444	9,733	7,098	4,181	.....
Geauga	14,744	13,489	14,251	14,190	15,817	17,827	16,297	15,813	7,791	2,917	.....
Greene	31,613	29,820	31,349	28,038	26,197	21,946	17,528	14,801	10,521	5,870	.....
Guernsey	34,425	28,645	27,197	23,838	24,474	30,438	27,748	18,036	9,292	3,051	.....
Hamilton	409,479	374,573	313,374	260,370	216,410	156,844	80,145	52,317	31,764	15,258	14,692
Hancock	41,993	42,563	27,784	23,847	22,886	16,751	9,986	813	.....	.....	.....
Hardin	31,187	28,939	27,023	18,714	13,570	8,251	4,598	210	.....	.....	.....
Harrison	20,486	20,830	20,456	18,682	19,110	20,157	20,099	20,916	14,345	.....	.....
Henry	27,282	25,080	20,585	14,028	8,901	3,434	2,503	262	.....	.....	.....
Highland	30,982	29,048	30,281	29,133	27,773	25,781	22,269	16,345	12,308	5,766	.....
Hocking	24,398	22,658	21,126	17,925	17,057	14,119	9,741	4,008	2,130	.....	.....
Holmes	19,511	21,139	20,776	18,177	20,589	20,452	18,088	9,135	.....	.....	.....
Huron	32,330	31,949	31,609	28,532	29,616	26,203	23,933	13,341	6,675	.....	.....
Jackson	34,248	28,408	23,686	21,759	17,941	12,719	9,744	5,941	3,746	.....	.....
Jefferson	44,357	39,415	33,018	29,188	26,115	29,133	25,030	22,489	18,531	17,260	8,766
Knox	27,768	27,600	27,431	26,333	27,735	28,872	29,579	17,085	8,326	2,149	.....
Lake	21,680	18,235	16,326	15,935	15,576	14,654	13,719	.....	.....	.....	.....
Lawrence	39,534	39,556	39,068	31,380	23,249	15,246	9,738	5,367	3,499	.....	.....
Licking	47,070	43,279	40,450	35,756	37,011	38,846	35,096	20,869	11,861	3,852	.....
Logan	30,420	27,386	26,267	23,028	20,996	19,162	14,015	6,440	3,181	.....	.....
Lorain	54,857	40,295	35,526	30,308	29,744	26,086	18,467	5,696	.....	.....	.....
Lucas	153,559	102,296	67,377	46,722	25,831	12,363	9,382	.....	.....	.....	.....
Madison	20,590	20,057	20,129	15,633	13,015	10,015	9,025	6,190	4,799	1,603	.....
Mahoning	70,134	55,979	42,871	31,001	25,894	23,735	.....	.....	.....	.....	.....
Marion	28,678	24,727	20,565	16,184	15,490	12,618	14,765	6,551	.....	.....	.....
Medina	21,958	21,742	21,453	20,092	22,517	24,441	18,352	7,560	3,082	.....	.....
Meigs	28,620	29,813	32 325	31,465	26,534	17,971	11,452	6,158	4,480	.....	.....
Mercer	28,021	27,220	21,808	17,254	14,104	7,712	8,277	1,110	.....	.....	.....
Miami	43,105	39,754	36,158	32,740	29,959	24,999	19,688	12,807	8,851	3,941	.....
Monroe	27,031	25,175	26,496	25,779	25,741	28,351	18,521	8,768	4,645	.....	.....
Montgomery	130,146	100,852	78,550	64,006	52,230	38,218	31,938	24,362	15,999	7,722	.....
Morgan	17,905	19,143	20,074	20,363	22,119	28,585	20,852	11,800	5,297	.....	.....
Morrow	17,879	18,120	19,072	18,583	20,445	20,280	.....	.....	.....	.....	.....
Muskingum	53,185	51,210	49,774	44,886	44,416	45,049	38,749	29,334	17,824	10,036	.....
Noble	19,466	20,753	21,138	19,949	20,751	.....	.....	.....	.....	.....	.....
Ottawa	22,213	21,974	19,762	13,364	7,016	3,308	2,248	.....	.....	.....	.....
Paulding	27,528	25,932	13,485	8,544	4,945	1,766	1,034	161	.....	.....	.....
Perry	31,841	31,151	28,218	18,453	19,678	20,775	19,344	13,970	8,429	.....	.....
Pickaway	27,016	26,959	27,415	24,875	23,469	21,006	19,725	16,001	13,149	7,124	.....
Pike	18,172	17,482	17,927	15,447	13,643	10,953	7,626	6,024	4,253	.....	.....
Portage	29,246	27,868	27,500	24,584	24,208	24,419	22,965	18,826	10,095	2,995	.....
Preble	23,713	23,421	24,533	21,809	21,820	21,736	19,482	16,291	10,237	3,304	.....
Putnam	32,525	30,188	23,713	17,081	12,808	7,221	5,189	230	.....	.....	.....
Richland	44,289	38,072	36,306	32,516	31,158	30,879	44,532	24,006	9,169	.....	.....
Ross	40,940	39,454	40,307	37,097	35,071	32,074	27,460	24,068	20,619	15,514	8,540
Sandusky	34,311	30,617	32,057	25,503	21,429	14,305	10,182	2,851	852	.....	.....
Scioto	40,981	35,377	33,511	29,302	24,297	18,428	11,192	8,740	5,750	3,399	.....
Seneca	41,163	40,869	36,947	30,827	30,868	27,104	18,128	5,159	.....	.....	.....
Shelby	24,625	24,707	24,137	20,748	17,493	13,958	12,154	3,671	2,106	.....	.....
Stark	94,747	84,170	64,031	52,508	42,978	39,878	34,603	26,588	12,406	2,734	.....
Summit	71,715	54,089	43,788	34,674	27,344	27,485	22,560	.....	.....	.....	.....
Trumbull	46,591	42,373	44,880	38,659	30,656	30,490	38,107	26,153	15,542	8,671	1,302
Tuscarawas	53,751	46,618	40,198	33,840	32,463	31,761	25,631	14,238	8,328	3,045	.....
Union	22,342	22,860	22,375	18,730	16,507	12,204	8,422	3,192	1,996	.....	.....
Van Wert	30,394	29,671	23,028	15,823	10,238	4,793	1,577	49	.....	.....	.....
Vinton	15,330	16,045	17,223	15,027	13,631	9,353	.....	.....	.....	.....	.....
Warren	25,584	25,468	28,392	26,689	26,902	25,560	23,141	21,468	17,837	9,925	.....
Washington	48,245	42,380	43,244	40,609	36,268	29,540	20,823	11,731	10,425	5,991	5,427
Wayne	37,870	39,005	40,076	35,116	32,483	32,981	35,808	23,333	11,933	.....	3,206
Williams	24,953	24,897	23,821	20,991	16,633	8,018	4,465	387	.....	.....	.....
Wood	51,555	44,392	34,022	24,596	17,886	9,157	5,357	1,102	733	.....	.....
Wyandot	21,125	21,722	22,395	18,553	15,596	11,194	.....	.....	.....	.....	.....

TABLE 3.—INCREASE IN POPULATION OF OHIO BY COUNTIES: 1890 TO 1900.

COUNTIES.	INCREASE.		COUNTIES.	INCREASE.	
	Number.	Per cent.		Number.	Per cent.
The State	485,229	13.2	Lawrence	[1]22	[1]0.1
Adams	235	0.9	Licking	3,791	8.8
Allen	7,332	18.0	Logan	3,034	11.1
Ashland	[1]1,039	[1]4.7	Lorain	14,562	36.1
Ashtabula	7,793	17.9	Lucas	51,263	50.1
Athens	3,536	10.0	Madison	533	2.7
Auglaize	3,092	11.0	Mahoning	14,155	25.3
Belmont	3,462	6.0	Marion	3,951	16.0
Brown	[1]1,662	[1]5.6	Medina	216	1.0
Butler	8,273	17.0	Meigs	[1]1,193	[1]4.0
Carroll	[1]755	[1]4.3	Mercer	801	2.9
Champaign	[1]338	[1]1.3	Miami	3,351	8.4
Clark	6,662	12.7	Monroe	1,856	7.4
Clermont	[1]1,943	[1]5.8	Montgomery	29,294	29.0
Clinton	[1]38	[1]0.2	Morgan	[1]1,238	[1]6.5
Columbiana	9,561	16.2	Morrow	[1]241	[1]1.3
Coshocton	2,634	9.9	Muskingum	1,975	3.9
Crawford	1,988	6.2	Noble	[1]1,287	[1]6.2
Cuyahoga	129,150	41.7	Ottawa	239	1.1
Darke	[1]429	[1]1.0	Paulding	1,596	6.2
Defiance	618	2.4	Perry	690	2.2
Delaware	[1]788	[1]2.9	Pickaway	57	0.2
Erie	2,188	6.2	Pike	690	3.9
Fairfield	320	0.9	Portage	1,378	4.9
Fayette	[1]584	[1]2.6	Preble	292	1.2
Franklin	40,373	32.5	Putnam	2,337	7.7
Fulton	778	3.5	Richland	6,217	16.3
Gallia	913	3.4	Ross	1,486	3.8
Geauga	1,255	9.3	Sandusky	3,694	12.1
Greene	1,793	6.0	Scioto	5,604	15.8
Guernsey	5,780	20.2	Seneca	294	0.7
Hamilton	34,906	9.3	Shelby	[1]82	[1]0.3
Hancock	[1]570	[1]1.3	Stark	10,577	12.6
Hardin	2,248	7.8	Summit	17,626	32.6
Harrison	[1]344	[1]1.7	Trumbull	4,218	10.0
Henry	2,202	8.8	Tuscarawas	7,133	15.3
Highland	1,934	6.7	Union	[1]518	[1]2.3
Hocking	1,740	7.7	Van Wert	723	2.4
Holmes	[1]1,628	[1]7.7	Vinton	[1]715	[1]4.5
Huron	381	1.2	Warren	116	0.5
Jackson	5,840	20.6	Washington	5,865	13.8
Jefferson	4,942	12.5	Wayne	[1]1,135	[1]2.9
Knox	168	0.6	Williams	56	0.2
Lake	3,445	18.9	Wood	7,163	16.1
			Wyandot	[1]597	[1]2.7

[1] Decrease.

No territorial changes have taken place in the counties of Ohio since 1890.

Of the 88 counties of the state all but 22 have increased in population during the decade, the counties showing the largest percentages of increase being Lucas, 50.1 per cent; Cuyahoga, 41.7 per cent; Lorain, 36.1 per cent; Summit, 32.6 per cent; Franklin, 32.5 per cent; Montgomery, 29.0 per cent; and Mahoning, 25.3 per cent.

The 22 counties showing a decrease in population are Ashland, Brown, Carroll, Champaign, Clermont, Clinton, Darke, Delaware, Fayette, Hancock, Harrison, Holmes, Lawrence, Meigs, Morgan, Morrow, Noble, Shelby, Union, Vinton, Wayne, and Wyandot.

Table 4 shows the population of Ohio by minor civil divisions, so far as it was separately returned at the censuses of 1890 and 1900.

TABLE 4.—POPULATION OF OHIO BY MINOR CIVIL DIVISIONS: 1890 AND 1900.

MINOR CIVIL DIVISIONS.	1900	1890	MINOR CIVIL DIVISIONS.	1900	1890
ADAMS COUNTY	26,328	26,093	ALLEN COUNTY	47,976	40,644
Bratton township	1,069	1,094	Amanda township	1,384	1,425
Franklin township	1,572	1,594	Auglaize township, including Harrod village	1,909	1,929
Green township	2,046	2,023	Harrod village	370	269
Jefferson township	3,946	3,947	Bath township	1,517	1,448
Liberty township	1,199	1,245	German township, including Elida village	1,951	1,615
Manchester township, including Manchester village	2,070	1,988	Elida village	440	399
Manchester village	2,003	1,965	Jackson township, including Lafayette village	1,931	1,818
Meigs township, including Peebles village	3,113	2,645	Lafayette village	316	.....
Peebles village	763	358	Marion township, including wards 1 and 2 of Delphos city	4,573	4,723
Monroe township	1,291	1,430	Delphos city (part of)	2,289	2,331
Oliver township	976	1,051	Total for Delphos city, in Marion township, Allen county, and Washington township, Van Wert county.	4,517	4,516
Scott township	1,272	1,182	Ward 1	1,174	
Sprigg township	2,203	2,625	Ward 2	1,115	
Tiffin township, including West Union village	2,635	2,600	Ward 3	1,375	
West Union village	1,033	825	Ward 4	853	
Wayne township	1,204	1,181	Monroe township, including West Cairo village	1,875	1,995
Winchester township, including Winchester village	1,732	1,488	West Cairo village	338	325
Winchester village	796	.....			

TABLE 4.—POPULATION OF OHIO BY MINOR CIVIL DIVISIONS: 1890 AND 1900—Continued.

MINOR CIVIL DIVISIONS.		1900	1890
ALLEN COUNTY—Continued.			
Ottawa township, coextensive with Lima city		21,723	15,987
Lima city		21,723	15,981
Ward 1	3,051		
Ward 2	1,535		
Ward 3	3,019		
Ward 4	5,523		
Ward 5	2,499		
Ward 6	3,008		
Ward 7	3,088		
Perry township		1,467	1,587
Richland township, including Beaver Dam and Bluffton villages.		4,099	3,434
Beaver Dam village		477	397
Bluffton village		1,783	1,290
Shawnee township		1,493	1,279
Spencer township, including Spencerville village		3,016	2,444
Spencerville village		1,874	1,266
Sugar Creek township		1,088	1,010
ASHLAND COUNTY		21,184	[1]22,223
Clear Creek township, including Savannah village		878	996
Savannah village		290	325
Greene township, including Perrysville village and part of Loudonville village.		2,044	[2]1,970
Loudonville village (part of)		325	.....
Total for Loudonville village, in Greene and Hanover townships.		1,581	1,444
Perrysville village		513	522
Hanover township, including part of Loudonville village.		2,197	[2]1,092
Loudonville village (part of)		1,256	.....
Jackson township, including Polk village		1,155	1,276
Polk village		232	264
Lake township		684	852
Mifflin township, including Mifflin village		694	770
Mifflin village		185	.....
Milton township		869	1,043
Mohican township, including Jeromeville village		1,431	1,536
Jeromeville village		308	301
Montgomery township, including Ashland village		5,324	4,874
Ashland village		4,087	3,566
Ward 1	1,268		
Ward 2	1,260		
Ward 3	673		
Ward 4	886		
Orange township		1,201	1,294
Perry township		1,124	1,236
Ruggles township		630	660
Sullivan township		808	724
Troy township		583	610
Vermilion township, including Hayesville village		1,562	1,846
Hayesville village		332	430
ASHTABULA COUNTY		51,448	43,655
Andover township, including Andover village		1,534	1,519
Andover village		815	733
Ashtabula township, including Ashtabula city		13,987	10,246
Ashtabula city		12,949	8,338
Ward 1	2,422		
Ward 2	1,228		
Ward 3	1,922		
Ward 4	2,087		
Ward 5	1,434		
Ward 6	1,646		
Ward 7	2,210		
Austinburg township		1,040	1,073
Cherry Valley township		643	677
Colebrook township		773	943
Conneaut township, including Conneaut village		9,525	4,811
Conneaut village		7,133	3,241
Denmark township		703	749
Dorset township		878	668
Geneva township, including Geneva village		3,596	3,371
Geneva village		2,342	2,194
Harpersfield township		893	944
Hartsgrove township		647	650
Jefferson township, including Jefferson village		2,131	2,184
Jefferson village		1,319	1,346
Kingsville township		1,412	1,712
Lenox township		742	724
Monroe township		1,802	1,492
Morgan township, including Rock Creek village		1,040	1,015
Rock Creek village		478	448
New Lyme township		837	952
Orwell township		981	936
Pierpont township		931	1,021
Plymouth township		723	766
Richmond township		848	912
Rome township		589	607
Saybrook township		1,733	1,513
Sheffield township		609	659
Trumbull township		855	855
Wayne township		685	755
Williamsfield township		900	930
Windsor township		911	971

[1] Includes population (1,444) of Loudonville village, given independently in 1890.

MINOR CIVIL DIVISIONS.		1900	1890
ATHENS COUNTY		38,730	35,194
Alexander township		1,173	1,243
Ames township		1,256	1,281
Athens township, including Athens village		5,867	5,016
Athens village		3,066	2,620
Bern township		1,660	1,485
Canaan township		1,179	1,201
Carthage township		1,136	1,240
Dover township		1,488	1,880
Lee township, including Albany village		1,088	993
Albany village		548	471
Lodi township		1,357	1,390
Rome township		1,767	1,957
Trimble township, including Glouster, Jacksonville, and Trimble villages.		7,327	4,966
Glouster village		2,155	.....
Jacksonville village		1,047	727
Trimble village		625	440
Troy township, including Coolville village		1,741	1,760
Coolville village		315	330
Waterloo township		2,508	1,961
York township, including Nelsonville village		9,183	8,821
Nelsonville village		5,421	4,558
AUGLAIZE COUNTY		31,192	28,100
Clay township		1,647	1,430
Duchouquet township, including Cridersville and Wapakoneta villages.		6,132	5,925
Cridersville village		581	465
Wapakoneta village		3,915	3,616
Ward 1	892		
Ward 2	1,605		
Ward 3	1,418		
German township, including New Bremen village		2,211	2,185
New Bremen village		1,318	1,239
Goshen township		908	949
Jackson township, including Minster village		2,196	1,966
Minster village		1,465	1,126
Logan township		1,473	1,369
Moulton township		1,286	1,339
Noble township		1,360	1,283
Pusheta township		1,275	1,437
St. Marys township, including St. Marys village		6,729	4,388
St. Marys village		5,359	3,000
Ward 1	1,468		
Ward 2	1,613		
Ward 3	1,297		
Ward 4	981		
Salem township, including Kossuth village		1,112	1,136
Kossuth village		153	.....
Union township		1,666	1,661
Washington township, including New Knoxville village.		1,629	1,581
New Knoxville village		436	514
Wayne township, including Waynesfield village		1,568	1,451
Waynesfield village		542	480
BELMONT COUNTY		60,875	57,413
Colerain township		2,987	2,251
Flushing township, including Flushing village		2,141	2,142
Flushing village		653	528
Goshen township, including Belmont village		2,471	2,261
Belmont village		422	384
Kirkwood township, including part of Fairview village.		1,680	1,850
Fairview village (part of)		18	.....
Total for Fairview village,[3] in Kirkwood township, Belmont county, and Oxford township, Guernsey county.		291	322
Mead township		1,726	1,705
Pease township, including Bridgeport and Brookside villages and Martins Ferry city.		15,158	12,994
Bridgeport village		3,963	3,369
Ward 1	1,529		
Ward 2	1,526		
Ward 3	908		
Brookside village		249	.....
Martins Ferry city		7,760	6,250
Ward 1	1,254		
Ward 2	1,808		
Ward 3	1,632		
Ward 4	1,483		
Ward 5	1,583		
Pultney township, including Bellaire city and West Wheeling town.		13,833	12,857
Bellaire city		9,912	9,934
Ward 1	1,649		
Ward 2	2,170		
Ward 3	1,534		
Ward 4	2,461		
Ward 5	2,098		
West Wheeling town		444	574
Richland township, including St. Clairsville village		4,367	4,289
St. Clairsville village		1,210	1,191
Smith township		1,710	1,806
Somerset township		1,862	2,045
Union township, including Morristown village		1,482	1,591
Morristown village		350	371

[2] Exclusive of population of Loudonville village.
[3] In 1890 in Oxford township, Guernsey county, only.

TABLE 4.—POPULATION OF OHIO BY MINOR CIVIL DIVISIONS: 1890 AND 1900—Continued.

MINOR CIVIL DIVISIONS.		1900	1890
BELMONT COUNTY—Continued.			
Warren township, including Barnesville village		5,881	5,456
Barnesville village		3,721	3,207
Ward 1	1,006		
Ward 2	940		
Ward 3	845		
Ward 4	930		
Washington township		1,540	1,645
Wayne township		1,415	1,704
Wheeling township		1,222	1,359
York township		1,400	1,458
BROWN COUNTY		28,237	29,899
Byrd township		1,135	1,216
Clark township, including Hamersville village		1,638	1,679
Hamersville village		242	264
Eagle township		1,147	1,220
Franklin township		959	1,084
Green township, including Mt. Orab village		1,905	1,722
Mt. Orab village		561	336
Huntington township, including Aberdeen village		2,572	2,967
Aberdeen village		711	874
Jackson township		924	918
Jefferson township, including Russellville village		1,012	1,048
Russellville village		394	324
Lewis township, including Higginsport village		2,325	2,830
Higginsport village		650	764
Perry township, including Fayetteville village		2,413	2,560
Fayetteville village		323	.....
Pike township		1,073	1,145
Pleasant township, including Georgetown village		3,072	3,010
Georgetown village		1,529	1,473
Scott township		976	1,096
Sterling township		1,264	1,431
Union township, including Ripley village		4,509	4,715
Ripley village		2,248	2,483
Washington township		1,313	1,258
BUTLER COUNTY		56,870	48,597
Fairfield township[1]		4,018	[2]2,445
Hamilton city[1]		23,914	17,565
Ward 1	4,478		
Ward 2	5,790		
Ward 3	3,432		
Ward 4	5,892		
Ward 5	4,322		
Hanover township		1,152	1,160
Lemon township[3]		1,825	[4]2,371
Liberty township		1,024	1,167
Madison township, including Trenton village		2,166	2,181
Trenton village		387	.....
Middletown city[3]		9,215	7,681
Ward 1	1,758		
Ward 2	1,919		
Ward 3	1,850		
Ward 4	3,688		
Milford township, including Somerville village		1,476	1,649
Somerville village		300	330
Morgan township		1,389	1,519
Oxford township, including Oxford village and part of College Corner village.		3,766	3,689
College Corner village (part of)		195	.....
Total for College Corner village, in Oxford township, Butler county, and Israel township, Preble county.		378	.....
Oxford village		2,009	1,922
Reily township		1,113	1,244
Ross township		1,338	1,450
St. Clair township		1,388	1,097
Union township		1,743	1,926
Wayne township, including Jacksonboro and Seven Mile villages.		1,343	1,453
Jacksonboro village		77	79
Seven Mile village		256	288
CARROLL COUNTY		16,811	17,566
Augusta township		985	1,021
Brown township, including Malvern village and part of Minerva village.		2,599	2,665
Malvern village		709	638
Minerva village (part of)		545	422
Total for Minerva village, in Brown township, Carroll county, and Paris township, Stark county.		1,200	1,139
Center township, including Carrollton village		1,704	1,605
Carrollton village		1,271	1,228
East township		606	640
Fox township		1,149	1,210
Harrison township		799	915

[1] Hamilton city, formerly in Fairfield township, made independent since 1890.
[2] Exclusive of population of Hamilton city.
[3] Middletown city, formerly in Lemon township, made independent since 1890.
[4] Exclusive of population of Middletown city.

MINOR CIVIL DIVISIONS.		1900	1890
CARROLL COUNTY—Continued.			
Lee township		849	926
Loudon township		909	929
Monroe township, including Dell Roy village and part of Sherrodsville village.		1,336	1,487
Dell Roy village		400	511
Sherrodsville village (part of)		95	.....
Total for Sherrodsville village,[5] in Monroe and Orange townships.		926	893
Orange township, including Leesville village and part of Sherrodsville village.		2,200	2,705
Leesville village		269	373
Sherrodsville village (part of)		831	.....
Perry township		825	950
Rose township, including part of Magnolia village		1,638	1,196
Magnolia village (part of)		264	.....
Total for Magnolia village, in Rose township, Carroll county, and Sandy township, Stark county.		431	.....
Union township		578	653
Washington township		634	664
CHAMPAIGN COUNTY		26,642	26,986
Adams township		1,406	1,461
Concord township		1,053	1,139
Goshen township, including Mechanicsburg village		2,728	2,446
Mechanicsburg village		1,617	1,459
Harrison township, including Springhills village		901	935
Springhills village		157	158
Jackson township, including part of St. Paris village		1,851	1,827
St. Paris village (part of)		91	.....
Total for St. Paris village,[6] in Jackson and Johnson townships.		1,222	1,145
Johnson township, including part of St. Paris village		2,465	2,572
St. Paris village (part of)		1,131	.....
Mad River township		1,782	2,026
Rush township, including North Lewisburg and Woodstock villages.		2,070	2,024
North Lewisburg village		846	866
Woodstock village		325	310
Salem township		1,788	1,875
Union township, including Mutual village		1,237	1,414
Mutual village		163	174
Urbana township, including Urbana city		8,016	7,872
Urbana city		6,808	6,510
Ward 1	956		
Ward 2	1,285		
Ward 3	1,284		
Ward 4	1,776		
Ward 5	1,507		
Wayne township		1,345	1,389
CLARK COUNTY		58,939	52,277
Bethel township, including Donnelsville and New Carlisle villages.		3,295	3,407
Donnelsville village		200	243
New Carlisle village		995	958
German township		1,995	2,058
Greene township, including part of Clifton village		1,425	1,532
Clifton village (part of)		58	40
Total for Clifton village, in Greene township, Clark county, and Miami township, Greene county.		262	270
Harmony township		1,830	1,819
Madison township, including South Charleston village		2,281	2,204
South Charleston village		1,096	1,041
Mad River township, including Enon village		1,847	1,750
Enon village		295	331
Moorefield township		1,435	1,307
Pike township		1,533	1,758
Pleasant township, including Catawba village		1,437	1,597
Catawba village		231	272
Springfield city[7]		38,253	31,895
Ward 1	7,497		
Ward 2	5,285		
Ward 3	3,971		
Ward 4	7,278		
Ward 5	5,561		
Ward 6	8,661		
Springfield township[7]		3,608	[8]2,950
CLERMONT COUNTY		31,610	33,553
Batavia township, including Batavia village		3,417	3,502
Batavia village		1,029	953
Franklin township, including Felicity village		2,506	2,858
Felicity village		695	779
Goshen township		1,456	1,549
Jackson township		1,292	1,418

[5] In 1890 in Orange township only.
[6] In 1890 in Johnson township only.
[7] Springfield city, formerly in Springfield township, made independent since 1890.
[8] Exclusive of population of Springfield city.

TABLE 4.—POPULATION OF OHIO BY MINOR CIVIL DIVISIONS: 1890 AND 1900—Continued.

MINOR CIVIL DIVISIONS.	1900	1890
CLERMONT COUNTY—Continued.		
Miami township, including parts of Loveland and Milford villages.	4,261	4,109
Loveland village (part of)	813	732
Total for Loveland village, in Miami township, Clermont county; Symmes township, Hamilton county; and Hamilton township, Warren county.	1,260	1,153
Milford village (part of)	1,063	.....
Total for Milford village,[1] in Miami township, Clermont county, and Columbia township, Hamilton county.	1,149	995
Monroe township	1,643	1,837
Ohio township, including New Richmond village	2,935	3,301
New Richmond village	1,916	2,379
Pierce township	1,644	1,731
Stonelick township, including Boston village	1,569	1,713
Boston village	260	292
Tate township, including Bethel village	2,866	2,713
Bethel village	850	625
Union township	1,802	1,918
Washington township, including Moscow and Neville villages.	2,281	2,644
Moscow village	475	591
Neville village	265	340
Wayne township	1,537	1,907
Williamsburg township, including Williamsburg village.	2,401	2,353
Williamsburg village	1,002	828
CLINTON COUNTY	24,202	24,240
Adams township	754	795
Chester township	1,233	1,246
Clark township, including Martinsville village	1,697	1,864
Martinsville village	338	336
Green township, including New Vienna village	2,395	2,666
New Vienna village	805	871
Jefferson township, including Midland village	1,378	1,438
Midland village	338	328
Liberty township, including Port William village	1,253	1,299
Port William village	200	196
Marion township, including Blanchester village	2,648	2,277
Blanchester village	1,788	1,196
Richland township, including Sabina village	2,770	2,488
Sabina village	1,481	1,080
Union township, including Wilmington city	5,423	5,280
Wilmington city	3,613	3,079
Vernon township, including Clarksville village	1,448	1,393
Clarksville village	465	339
Washington township	1,156	1,140
Wayne township	1,149	1,295
Wilson township	898	1,059
COLUMBIANA COUNTY	68,590	59,029
Butler township	1,523	1,547
Center township, including Lisbon village	5,058	3,953
Lisbon village[2]	3,330	2,278
Elk Run township	1,509	1,480
Fairfield township, including Columbiana village	3,194	2,889
Columbiana village	1,339	1,112
Franklin township	635	761
Hanover township, including Hanoverton village	1,854	2,082
Hanoverton village	399	366
Knox township	1,948	2,034
Liverpool township, including East Liverpool city	17,553	11,988
East Liverpool city	16,485	10,956
Ward 1	3,744	
Ward 2	3,936	
Ward 3	3,039	
Ward 4	3,919	
Ward 5	1,847	
Madison township	930	970
Middleton township, including Rogers village	2,084	2,150
Rogers village	287	.....
Perry township, including Salem city	8,706	7,209
Salem city	7,582	5,780
Ward 1	2,295	
Ward 2	1,300	
Ward 3	1,651	
Ward 4	2,336	
St. Clair township	1,105	1,021
Salem township, including Leetonia village and part of Washingtonville village.	5,204	5,477
Leetonia village	2,744	2,826
Washingtonville village (part of)	823	.....
Total for Washingtonville village, in Salem township, Columbiana county, and Green township, Mahoning county.	1,092	.....
Unity township, including East Palestine village	5,047	3,860
East Palestine village	2,493	1,816
Washington township, including Salineville village	3,099	3,250
Salineville village	2,353	2,369
Wayne township	622	731

[1] In 1890 in Miami township, Clermont county, only.
[2] Formerly New Lisbon.
[3] Wellsville township organized from part of Yellow Creek township since 1890.
[4] Galion city, formerly in Polk township, made independent since 1890.

MINOR CIVIL DIVISIONS.	1900	1890
COLUMBIANA COUNTY—Continued.		
Wellsville township,[3] coextensive with Wellsville city	6,146	.....
Wellsville city	6,146	5,247
Ward 1	1,261	
Ward 2	1,072	
Ward 3	1,219	
Ward 4	1,396	
Ward 5	1,198	
West township	1,757	1,859
Yellow Creek township[3]	616	5,768
COSHOCTON COUNTY	29,337	26,703
Adams township	968	1,138
Bedford township	736	898
Bethlehem township	730	766
Clark township	950	1,057
Crawford township	1,150	1,150
Franklin township	1,137	1,042
Jackson township	1,696	1,628
Jefferson township, including Warsaw village	1,264	1,261
Warsaw village	458	376
Keene township	799	783
Lafayette township	1,393	1,139
Linton township, including Plainfield village	1,470	1,833
Plainfield village	255	234
Millcreek township	539	626
Monroe township	909	1,031
New Castle township	924	892
Oxford township	1,031	1,047
Perry township	823	873
Pike township	615	717
Tiverton township	876	909
Tuscarawas township, including Coshocton village	8,339	4,728
Coshocton village	6,473	3,672
Virginia township	1,207	1,343
Washington township	748	794
White Eyes township	1,033	1,048
CRAWFORD COUNTY	33,915	31,927
Auburn township, including Tiro village	1,174	1,244
Tiro village	293	.....
Bucyrus township, including Bucyrus city	7,587	6,988
Bucyrus city	6,560	5,974
Ward 1	1,455	
Ward 2	2,677	
Ward 3	1,642	
Ward 4	786	
Chatfield township, including Chatfield village	1,304	1,201
Chatfield village	298	.....
Cranberry township, including New Washington village.	1,819	1,662
New Washington village	824	704
Dallas township	465	430
Galion city[4]	7,282	6,326
Ward 1	1,377	
Ward 2	2,020	
Ward 3	1,808	
Ward 4	2,077	
Holmes township	1,500	1,423
Jackson township, including Crestline village	3,670	3,248
Crestline village	3,282	2,911
Jefferson township, including Leesville Cross Roads village and part of North Robinson village.	913	1,009
Leesville Cross Roads village	178	203
North Robinson village (part of)	38	42
Total for North Robinson village, in Jefferson and Whetstone townships.	200	257
Liberty township	1,566	1,591
Lykens township	930	1,058
Polk township[4]	1,151	[5] 874
Sandusky township	569	615
Texas township	516	539
Tod township	882	974
Vernon township	926	952
Whetstone township, including part of North Robinson village.	1,661	1,793
North Robinson village (part of)	162	215
CUYAHOGA COUNTY	439,120	[6] 309,970
Bedford township, including Bedford village	2,626	2,004
Bedford village	1,486	1,043
Brecksville township	1,053	1,025
Brooklyn township,[7] including South Brooklyn village.	3,811	10,319
South Brooklyn village	2,343	.....
Chagrin Falls township, including Chagrin Falls village.	2,000	1,564
Chagrin Falls village	1,586	1,243

[5] Exclusive of population of Galion city.
[6] Includes population (5,966) of Newburg and Rockport townships; part of Newburg annexed to Cleveland city and part taken to form part of Newburg hamlet; Rockport taken to form Lakewood, Rockport, and Rocky River hamlets.
[7] Part annexed to Cleveland city since 1890.

TABLE 4.—POPULATION OF OHIO BY MINOR CIVIL DIVISIONS: 1890 AND 1900—Continued.

MINOR CIVIL DIVISIONS.		1900	1890
CUYAHOGA COUNTY—Continued.			
Cleveland township, coextensive with Cleveland city		381,768	261,353
Cleveland city:[1]			
Ward 1	7,716		
Ward 2	2,838		
Ward 3	2,029		
Ward 4	5,096		
Ward 5	6,211		
Ward 6	5,824		
Ward 7	9,305		
Ward 8	6,815		
Ward 9	13,320		
Ward 10	4,501		
Ward 11	3,635		
Ward 12	5,075		
Ward 13	6,393		
Ward 14	4,583		
Ward 15	7,623		
Ward 16	7,728		
Ward 17	10,202		
Ward 18	19,823		
Ward 19	23,947		
Ward 20	10,477		
Ward 21	16,215		
Ward 22	11,694		
Ward 23	11,779		
Ward 24	16,633		
Ward 25	19,339		
Ward 26	8,123		
Ward 27	16,709		
Ward 28	4,018		
Ward 29	4,978		
Ward 30	4,210		
Ward 31	3,968		
Ward 32	5,545		
Ward 33	5,318		
Ward 34	6,076		
Ward 35	6,899		
Ward 36	9,000		
Ward 37	12,341		
Ward 38	10,664		
Ward 39	13,559		
Ward 40	12,796		
Ward 41	10,307		
Ward 42	8,456		
Collinwood township,[2] coextensive with Collinwood village.		3,639	.....
Dover township		2,233	1,978
East Cleveland township,[3] including East Cleveland and Glenville villages.		9,573	5,773
East Cleveland village		2,757	.....
Glenville village		5,588	.....
Euclid township,[4] including Nottingham village		3,573	3,780
Nottingham village		939	.....
Independence township[5]		1,263	1,973
Lakewood hamlet[6]		3,355	.....
Mayfield township		849	790
Middleburg township, including Berea village		5,035	4,939
Berea village		2,510	2,533
Newburg hamlet[7]		5,909	.....
Olmsted township, including Olmsted Falls village		1,944	1,826
Olmsted Falls village		330	342
Orange township		801	806
Parma township		1,488	1,478
Rockport hamlet[6]		2,038	.....
Rocky River hamlet[6]		1,319	.....
Royalton township		1,128	1,116
Solon township		903	847
Strongsville township		1,178	1,023
Warrensville township		1,634	1,410
DARKE COUNTY		42,532	42,961
Adams township, including Gettysburg village and part of Bradford village.		2,692	2,660
Bradford village (part of)		492	477
Total for Bradford village, in Adams township, Darke county, and Newberry township, Miami county.		1,254	1,338
Gettysburg village		246	274
Allen township, including Rossville village		1,901	1,796
Rossville village		251	254
Brown township, including Ansonia village		1,939	2,036
Ansonia village		676	676
Butler township		1,659	1,679
Franklin township		1,635	1,731
German township, including Palestine village		1,586	1,794
Palestine village		210	.....
Greenville township, including Greenville city		8,441	8,497
Greenville city		5,501	5,473
Ward 1	1,266		
Ward 2	1,141		
Ward 3	1,724		
Ward 4	1,370		
Harrison township, including Hollansburg and New Madison villages.		2,077	1,996
Hollansburg village		275	.....
New Madison village		590	478

[1] Parts of Brooklyn, East Cleveland, and Newburg townships annexed since 1890.
[2] Organized from parts of East Cleveland and Euclid townships since 1890.
[3] Part annexed to Cleveland city and part taken to form part of Collinwood township since 1890.

MINOR CIVIL DIVISIONS.		1900	1890
DARKE COUNTY—Continued.			
Jackson township, including Union City village		2,798	2,927
Union City village		1,282	1,293
[The joint population of Union City village, in Jackson township, Darke county, Ohio, and Union City village, in Wayne township, Randolph county, Indiana, is 3,998.]			
Mississinawa township		1,402	1,552
Monroe township, including Arnettsville village		1,509	1,339
Arnettsville village		157	.....
Neave township		1,033	1,036
Patterson township, including Osgood village		1,699	1,712
Osgood village		224	242
Richland township		1,217	1,176
Twin township, including Arcanum and Ithaca villages.		2,786	2,826
Arcanum village		1,225	1,134
Ithaca village		113	135
Van Buren township		1,486	1,504
Wabash township		1,334	1,286
Washington township		1,343	1,485
Wayne township, including Versailles and Webster villages.		3,053	2,903
Versailles village		1,478	1,385
Webster village		204	.....
York township		942	1,026
DEFIANCE COUNTY		26,387	25,769
Adams township		1,336	1,399
Defiance township, including wards 1, 2, and 4, and part of ward 3 of Defiance city.		8,418	8,518
Defiance city (part of)		7,501	.....
Total for Defiance city,[8] in Defiance and Noble townships.		7,579	7,694
Ward 1	2,278		
Ward 2	2,021		
Ward 3	1,284		
Ward 4	1,996		
Delaware township, including Sherwood village		1,775	1,717
Sherwood village		455	.....
Farmer township		1,325	1,301
Hicksville township, including Hicksville village		3,773	3,314
Hicksville village		2,520	2,141
Highland township		1,511	1,445
Mark township		1,685	1,250
Milford township		1,164	1,337
Noble township, including part of ward 3 of Defiance city.		888	975
Defiance city (part of)		78	.....
Richland township		1,444	1,457
Tiffin township		1,514	1,607
Washington township, including Ney village		1,554	1,449
Ney village		289	.....
DELAWARE COUNTY		26,401	27,189
Berkshire township, including Sunbury village		1,602	1,725
Sunbury village		464	475
Berlin township		1,043	1,142
Brown township		1,056	1,017
Concord township		1,305	1,397
Delaware township, including Delaware city		8,940	9,372
Delaware city		7,940	8,224
Ward 1	1,733		
Ward 2	1,391		
Ward 3	1,150		
Ward 4	1,208		
Ward 5	1,205		
Ward 6	1,253		
Genoa township		922	924
Harlem township		1,005	969
Kingston township		629	573
Liberty township		1,379	1,406
Marlboro township		397	433
Orange township		976	973
Oxford township, including Ashley village		1,374	1,306
Ashley village		700	628
Porter township		738	774
Radnor township		1,133	1,152
Scioto township, including Ostrander village		1,595	1,655
Ostrander village		401	357
Thompson township		709	750
Trenton township		869	876
Troy township		729	745
ERIE COUNTY		37,650	35,462
Berlin township, including Berlin Heights village		1,926	1,941
Berlin Heights village		625	517
Florence township		1,096	1,145
Groton township		786	888
Huron township, including Huron village		2,434	2,186
Huron village		1,708	1,380
Kelleys Island township, coextensive with Kelleys Island village.		1,174	1,156
Kellys Island village		1,174	.....
Margaretta township		2,751	2,281

[4] Part taken to form part of Collinwood township since 1890.
[5] Part taken to form part of Newburg hamlet since 1890.
[6] Organized from part of Rockport township since 1890.
[7] Organized from parts of Independence and Newburg townships since 1890.
[8] In 1890 in Defiance township only.

TABLE 4.—POPULATION OF OHIO BY MINOR CIVIL DIVISIONS: 1890 AND 1900—Continued.

MINOR CIVIL DIVISIONS.		1900	1890
ERIE COUNTY—Continued.			
Milan township, including Milan village		1,869	1,936
Milan village		653	627
Oxford township		950	1,041
Perkins township		3,063	2,402
Portland township, coextensive with Sandusky city		19,664	18,471
Sandusky city:			
Ward 1	1,893		
Ward 2	1,512		
Ward 3	1,671		
Ward 4	2,225		
Ward 5	1,616		
Ward 6	1,678		
Ward 7	2,840		
Ward 8	2,208		
Ward 9	1,262		
Ward 10	2,759		
Vermilion township, including Vermilion village		1,937	2,016
Vermilion village		1,184	.....
FAIRFIELD COUNTY		34,259	33,939
Amanda township		1,807	1,907
Berne township, including Sugar Grove village		2,381	2,329
Sugar Grove village		350	275
Bloom township, including Lithopolis village		1,858	2,035
Lithopolis village		358	369
Clear Creek township		1,810	1,857
Greenfield township, including Carroll village		1,786	1,926
Carroll village		223	293
Hocking township		2,313	2,372
Lancaster township, coextensive with Lancaster city		8,991	7,555
Lancaster city:			
Ward 1	2,688		
Ward 2	1,864		
Ward 3	1,543		
Ward 4	925		
Ward 5	1,971		
Liberty township, including Baltimore village		2,812	3,055
Baltimore village		460	505
Madison township		1,127	1,285
Pleasant township, including part of Pleasantville village		2,032	2,113
Pleasantville village (part of)		367	382
Total for Pleasantville village, in Pleasant and Walnut townships.		501	521
Richland township, including Rushville and West Rushville villages.		1,374	1,456
Rushville village		257	291
West Rushville village		161	195
Rush Creek township, including Bremen town		1,775	1,635
Bremen town		466	244
Violet township, including Pickerington village		1,680	1,955
Pickerington village		263	290
Walnut township, including New Salem village and part of Pleasantville village.		2,513	2,459
New Salem village		180	189
Pleasantville village (part of)		134	139
FAYETTE COUNTY		21,725	22,309
Concord township		733	735
Green township		701	746
Jasper township, including Allentown and Milledgeville villages.		1,770	1,982
Allentown village		123	.....
Milledgeville village		201	.....
Jefferson townsnip, including Jeffersonville village		3,029	3,092
Jeffersonville village		790	.....
Madison township		1,317	1,429
Marion township		932	[1] 1,009
Paint township, including Bloomingburg village		2,291	2,325
Bloomingburg village		636	638
Perry township		1,037	1,102
Union township, including Washington Court House city		8,368	8,283
Washington Court House city		5,751	5,742
Ward 1	1,836		
Ward 2	1,165		
Ward 3	1,167		
Ward 4	1,583		
Wayne township		1,547	1,606
FRANKLIN COUNTY		164,460	124,087
Blendon township, including Westerville village		2,360	2,322
Westerville village		1,462	1,329
Brown township		800	852
Clinton township		4,385	2,179
Franklin township		2,686	4,625
Hamilton township		1,474	1,507
Jackson township, including Grove City village		2,289	1,898
Grove City village		656	272
Jefferson township		964	1,076
Madison township, including Canal Winchester and Groveport villages.		3,217	3,357
Canal Winchester village		662	633
Groveport village		519	578
Marion township		5,513	3,391
Mifflin township, including Gahanna village		2,293	1,873
Gahanna village		276	207

MINOR CIVIL DIVISIONS.		1900	1890
FRANKLIN COUNTY—Continued.			
Montgomery township, coextensive with Columbus city		125,560	88,150
Columbus city:			
Ward 1	4,537		
Ward 2	5,670		
Ward 3	7,741		
Ward 4	10,548		
Ward 5	4,662		
Ward 6	5,422		
Ward 7	8,750		
Ward 8	4,868		
Ward 9	7,969		
Ward 10	7,514		
Ward 11	4,726		
Ward 12	2,830		
Ward 13	7,159		
Ward 14	9,530		
Ward 15	7,150		
Ward 16	6,442		
Ward 17	6,302		
Ward 18	6,194		
Ward 19	7,546		
Norwich township, including Hilliard village		1,481	1,443
Hilliard village		376	338
Perry township		1,676	1,490
Plain township, including New Albany village		1,163	1,163
New Albany village		224	223
Pleasant township, including Harrisburg village		2,115	2,232
Harrisburg village		247	211
Prairie township		1,582	1,775
Sharon township, including Worthington village		1,799	1,665
Worthington village		443	341
Truro township, including Reynoldsburg village		1,864	1,823
Reynoldsburg village		339	393
Washington township, including Dublin village		1,239	1,266
Dublin village		275	296
FULTON COUNTY		22,801	22,023
Amboy township, including Metamora village		1,423	1,450
Metamora village		263	.....
Chesterfield township		1,078	997
Clinton township, including Wauseon village		3,934	3,898
Wauseon village		2,148	2,060
Dover township		1,171	1,049
Franklin township		1,138	1,119
Fulton township, including part of Swanton village		1,693	1,580
Swanton village (part of)		465	310
Total for Swanton village, in Fulton and Swan Creek townships.		887	508
German township, including Archbold village		2,989	3,103
Archbold village		958	780
Gorham township, including Fayette village		2,218	2,144
Fayette village		886	890
Pike township		1,147	1,121
Royalton township		1,198	1,142
Swan Creek township, including part of Swanton village		2,303	1,791
Swanton village (part of)		422	198
York township, including Delta village		2,509	2,629
Delta village		1,230	1,232
GALLIA COUNTY		27,918	27,005
Addison township		1,338	1,330
Cheshire township		1,851	1,824
Clay township, including Chambersburg village		1,276	1,409
Chambersburg village		169	192
Gallipolis township, including Gallipolis city		6,945	5,359
Gallipolis city		5,432	4,498
Ward 1	1,278		
Ward 2	1,033		
Ward 3	1,433		
Ward 4	1,688		
Green township		1,257	1,306
Greenfield township		1,258	1,371
Guyan township, including Crown City village		2,141	2,355
Crown City village		284	235
Harrison township		1,285	1,257
Huntington township, including Vinton village		1,581	1,651
Vinton village		304	318
Morgan township		1,232	1,415
Ohio township		1,580	1,450
Perry township		1,177	1,184
Raccoon township, including Centerville village		1,471	1,594
Centerville village		198	215
Springfield township		1,844	1,735
Walnut township		1,687	1,765
GEAUGA COUNTY		14,744	13,489
Auburn township		729	735
Bainbridge township		758	654
Burton township, including Burton village		1,361	1,213
Burton village		727	633
Chardon township, including Chardon village		1,924	1,666
Chardon village		1,360	1,084
Chester township		716	620
Claridon township		764	785
Hampden township		603	606

[1] Includes part of New Holland village (population 145), erroneously given as in Marion township in 1890.

TABLE 4.—POPULATION OF OHIO BY MINOR CIVIL DIVISIONS: 1890 AND 1900—Continued.

MINOR CIVIL DIVISIONS.		1900	1890
GEAUGA COUNTY—Continued.			
Huntsburg township		809	798
Middlefield township		1,237	891
Montville township		758	691
Munson township		780	713
Newbury township		955	824
Parkman township		849	904
Russell township		695	632
Thompson township		909	921
Troy township		897	841
GREENE COUNTY		31,613	29,820
Bath township, including Fairfield and Osborn villages		2,515	2,307
Fairfield village		312	310
Osborn village		948	713
Beaver Creek township		2,070	2,198
Caesar Creek township		1,039	1,057
Cedarville township, including Cedarville village		2,467	2,361
Cedarville village		1,189	1,355
Jefferson township, including Bowersville village		1,528	1,529
Bowersville village		370	.....
Miami township, including Yellow Springs village and part of Clifton village.		2,508	2,493
Clifton village (part of)		204	230
[For total see Greene township, Clark county.]			
Yellow Springs village		1,371	1,375
New Jasper township		874	918
Ross township		1,141	1,230
Silver Creek township, including Jamestown village		2,314	2,317
Jamestown village		1,205	1,104
Spring Valley township, including Spring Valley village		1,460	1,501
Spring Valley village		522	538
Sugar Creek township, including Bellbrook village		1,368	1,297
Bellbrook village		352	350
Xenia township, including Xenia city		12,329	10,612
Xenia city		8,696	7,301
Ward 1	1,481		
Ward 2	1,312		
Ward 3	1,296		
Ward 4	1,526		
Ward 5	1,308		
Ward 6	805		
Ward 7	968		
GUERNSEY COUNTY		34,425	28,645
Adams township		717	740
Cambridge township, including Cambridge city		9,891	6,186
Cambridge city		8,241	4,361
Ward 1	2,054		
Ward 2	1,125		
Ward 3	1,616		
Ward 4	1,757		
Ward 5	1,689		
Center township		1,821	1,094
Jackson township, including Byesville village		3,165	2,193
Byesville village		1,267	789
Jefferson township		724	884
Knox township		845	1,008
Liberty township, including Kimbolton village		1,299	1,463
Kimbolton village		245	261
Londonderry township		1,141	1,244
Madison township		883	1,038
Millwood township, including Quaker City and Salesville villages.		2,243	2,131
Quaker City village		878	845
Salesville village		286	296
Monroe township		893	966
Oxford township, including part of Fairview village		1,334	1,504
Fairview village (part of)		273	.....
[For total see Kirkwood township, Belmont county.]			
Richland township, including Senecaville village		1,499	1,471
Senecaville village		623	461
Spencer township, including Cumberland village		1,353	1,421
Cumberland village		618	601
Valley township, including Pleasant City village		3,002	1,018
Pleasant City village		1,006	.....
Washington township		572	704
Westland township		711	819
Wheeling township		913	1,134
Wills township, including Washington village		1,419	1,627
Washington village		374	546
HAMILTON COUNTY		409,479	[1] 374,573
Anderson township, including Mt. Washington village		4,534	4,035
Mt. Washington village		781	.....
Cincinnati city[2]		325,902	296,908
Ward 1	12,179		
Ward 2	15,995		
Ward 3	8,469		
Ward 4	13,067		
Ward 5	6,476		
Ward 6	6,362		

[1] Includes population (998) of Storrs township, annexed to Cincinnati city since 1890.

[2] Storrs township and parts of Delhi, Green, Millcreek, and Spencer townships annexed to Cincinnati city since 1890.

MINOR CIVIL DIVISIONS.		1900	1890
HAMILTON COUNTY—Continued.			
Cincinnati city—Continued.			
Ward 7	8,611		
Ward 8	3,763		
Ward 9	6,486		
Ward 10	10,090		
Ward 11	12,505		
Ward 12	14,638		
Ward 13	10,025		
Ward 14	9,131		
Ward 15	9,414		
Ward 16	9,679		
Ward 17	10,167		
Ward 18	6,956		
Ward 19	7,783		
Ward 20	9,086		
Ward 21	9,139		
Ward 22	11,731		
Ward 23	15,041		
Ward 24	12,557		
Ward 25	14,036		
Ward 26	14,094		
Ward 27	8,736		
Ward 28	11,962		
Ward 29	13,088		
Ward 30	14,369		
Ward 31	10,267		
Colerain township		3,410	3,348
Columbia township, including Hyde Park, Kennedy Heights, Madisonville, Oakley, Pleasant Ridge, and Terrace Park villages, and parts of Milford and Norwood villages.		12,813	8,422
Hyde Park village		1,691	.....
Kennedy Heights village		209	.....
Madisonville village		3,140	2,214
Milford village (part of)		86	.....
[For total see Miami township, Clermont county.]			
Norwood village (part of)		3,518	.....
Total for Norwood village,[3] in Columbia and Millcreek townships.		6,480	.....
Oakley village		528	.....
Pleasant Ridge village		953	1,027
Terrace Park village		290	.....
Crosby township		883	949
Delhi township,[2] including Delhi and Home City villages and part of Fernbank village.		5,317	5,497
Delhi village		829	531
Fernbank village (part of)		141	126
Total for Fernbank village, in Delhi and Miami townships.		310	367
Home City village		868	797
Green township,[2] including part of Mt. Airy village		4,716	5,088
Mt. Airy village (part of)		184	.....
Total for Mt. Airy village, in Green and Millcreek townships.		400	.....
Harrison township, including Harrison village		2,092	2,391
Harrison village		1,456	1,690
[The joint population of Harrison village, in Harrison township, Hamilton county, Ohio, and West Harrison town, in Harrison township, Dearborn county, Indiana, is 1,760.]			
Miami township, including Addyston, Cleves, and North Bend villages and part of Fernbank village.		4,511	3,990
Addyston village		1,513	.....
Cleves village		1,328	1,227
Fernbank village (part of)		169	241
North Bend village		532	.....
Millcreek township,[2] including Bond Hill, Elmwood Place, Evanston, St. Bernard, and Winton Place villages, and parts of Carthage, College Hill, Mt. Airy, and Norwood villages.		21,816	20,169
Bond Hill village		1,081	.....
Carthage village (part of)		2,361	2,073
Total for Carthage village, in Millcreek and Springfield townships.		2,559	2,257
College Hill village (part of)		1,041	.....
Total for College Hill village,[4] in Millcreek and Springfield townships.		1,104	.....
Elmwood Place village		2,532	.....
Evanston village		1,716	.....
Mt. Airy village (part of)		216	.....
Norwood village (part of)		2,962	.....
St. Bernard village		3,384	1,779
Winton Place village		1,219	.....
Spencer township[2]		257	1,559
Springfield township, including Glendale, Hartwell, Mt. Healthy, and Wyoming villages, and parts of Arlington Heights hamlet, and Carthage, College Hill, and Lockland villages.		11,937	10,793
Arlington Heights hamlet (part of)		257	165
Total for Arlington Heights hamlet, in Springfield and Sycamore townships.		360	222
Carthage village (part of)		198	184
College Hill village (part of)		63	.....
Glendale village		1,545	1,444
Hartwell village		1,833	1,507
Lockland village (part of)		1,308	1,250
Total for Lockland village, in Springfield and Sycamore townships.		2,695	2,474
Mt. Healthy village		1,354	.....
Wyoming village		1,450	1,454

[3] In 1890 in Columbia township only.

[4] In 1890 in Millcreek township only.

TABLE 4.—POPULATION OF OHIO BY MINOR CIVIL DIVISIONS: 1890 AND 1900—Continued.

MINOR CIVIL DIVISIONS.	1900	1890
HAMILTON COUNTY—Continued.		
Sycamore township, including Reading village and parts of Arlington Heights hamlet and Lockland village.	8,453	7,460
Arlington Heights hamlet (part of)	103	57
Lockland village (part of)	1,387	1,224
Reading village	3,076	.....
Symmes township, including part of Loveland village	1,547	1,649
Loveland village (part of)	438	392
[For total see Miami township, Clermont county.]		
Whitewater township	1,291	1,317
HANCOCK COUNTY	41,993	42,563
Allen township, including Van Buren village	1,354	1,310
Van Buren village	367	268
Amanda township, including Vanlue village	1,210	1,250
Vanlue village	356	352
Biglick township	1,156	1,222
Blanchard township, including Benton Ridge village	1,292	1,276
Benton Ridge village	359	250
Cass township	677	759
Delaware township, including Mt. Blanchard village	1,512	1,580
Mt. Blanchard village	456	421
Eagle township	1,053	1,137
Findlay township, coextensive with Findlay city	17,613	18,553
Findlay city:		
Ward 1	2,851	
Ward 2	1,925	
Ward 3	2,633	
Ward 4	2,240	
Ward 5	1,912	
Ward 6	2,745	
Ward 7	1,899	
Ward 8	1,408	
Jackson township	1,034	1,168
Liberty township	1,486	1,287
Madison township, including Arlington village	1,747	1,433
Arlington village	738	.....
Marion township	1,079	943
Orange township	1,470	1,448
Pleasant township, including McComb village	2,698	2,587
McComb village	1,195	1,030
Portage township	808	811
Union township, including Mt. Cory and Rawson villages.	1,951	2,110
Mt. Cory village	312	334
Rawson village	473	458
Van Buren township, including Jenera village	1,026	957
Jenera village	237	.....
Washington township, including Arcadia village and ward 2 of Fostoria city.	2,827	2,732
Arcadia village	425	490
Fostoria city (part of)	1,340	1,185
Total for Fostoria city, in Washington township, Hancock county, and Jackson and Loudon townships, Seneca county.	7,730	7,070
Ward 1	1,302	
Ward 2	1,340	
Ward 3	1,600	
Ward 4	1,532	
Ward 5	1,956	
HARDIN COUNTY	31,187	[1]28,939
Blanchard township, including Dunkirk village	2,026	2,169
Dunkirk village	1,222	1,220
Buck township, including ward 5 of Kenton city	2,299	[2]1,215
Kenton city (part of)	1,229	.....
Total for Kenton city, in Buck and Pleasant townships	6,852	5,557
Ward 1	1,382	
Ward 2	1,599	
Ward 3	1,650	
Ward 4	992	
Ward 5	1,229	
Cessna township	804	873
Dudley township	1,320	1,415
Goshen township	953	977
Hale township, including Mt. Victory village and part of Ridgeway village.	1,947	1,939
Mt. Victory village	734	689
Ridgeway village (part of)	334	256
Total for Ridgeway village, in Hale township, Hardin county, and Bokescreek township, Logan county.	447	321
Jackson township, including Forest and Patterson villages.	2,196	2,177
Forest village	1,155	1,126
Patterson village	219	247
Liberty township, including Ada village	3,986	3,503
Ada village	2,576	2,079
Ward 1	952	
Ward 2	926	
Ward 3	698	
Lynn township	1,127	1,105
McDonald township	1,947	1,809
Marion township, including Alger and McGuffey villages.	2,012	1,281
Alger village	462	.....
McGuffey village	452	.....
Pleasant township, including wards 1, 2, 3, and 4 of Kenton city.	7,041	[2]1,467
Kenton city (part of)	5,623	.....

[1] Includes population (5,557) of Kenton city, given independently in 1890.
[2] Exclusive of population of Kenton city.

MINOR CIVIL DIVISIONS.	1900	1890
HARDIN COUNTY—Continued.		
Roundhead township	1,331	1,167
Taylor Creek township	864	973
Washington township	1,334	1,312
HARRISON COUNTY	20,486	20,830
Archer township	700	737
Athens township, including New Athens village	1,081	1,195
New Athens village	435	420
Cadiz township, including Cadiz village	2,993	3,041
Cadiz village	1,755	1,716
Franklin township, including Deersville village	933	1,119
Deersville village	256	.....
Freeport township, including Freeport village	1,379	1,422
Freeport village	690	672
German township	1,203	1,254
Green township, including Hopedale village	1,468	1,650
Hopedale village	365	424
Monroe township, including Bowerston village	1,481	1,882
Bowerston village	526	.....
Moorefield township	1,222	1,150
North township, including Scio village	2,248	1,499
Scio village	1,214	616
Nottingham township	746	880
Rumley township, including Jewett village	1,586	1,368
Jewett village	743	.....
Short Creek township, including Harrisville village	1,608	1,712
Harrisville village	250	252
Stock township	591	714
Washington township	1,247	1,207
HENRY COUNTY	27,282	25,080
Bartlow township, including Deshler village	3,058	2,270
Deshler village	1,628	1,114
Damascus township, including McClure village	2,158	1,782
McClure village	660	332
Flatrock township, including Florida village	1,635	1,677
Florida village	276	288
Freedom township	1,006	1,062
Harrison township, including part of Napoleon village	1,339	1,349
Napoleon village (part of)	107	.....
Total for Napoleon village,[3] in Harrison, Liberty, and Napoleon townships.	3,639	2,764
Liberty township, including Liberty Center village and part of Napoleon village.	1,865	1,880
Liberty Center village	606	500
Napoleon village (part of)	6	.....
Marion township, including Hamler village	2,142	2,123
Hamler village	574	556
Monroe township, including Malinta village	2,015	2,037
Malinta village	357	.....
Napoleon township, including part of Napoleon village	4,914	4,199
Napoleon village (part of)	3,526	.....
Pleasant township, including Holgate village	3,013	2,773
Holgate village	1,237	1,134
Richfield township	1,708	1,448
Ridgeville township	1,241	1,249
Washington township	1,188	1,231
HIGHLAND COUNTY	30,982	29,048
Brush Creek township, including Sinking Spring village.	1,714	1,589
Sinking Spring village	238	.....
Clay township	1,315	1,303
Concord township	1,097	1,164
Dodson township, including Lynchburg village	1,975	1,836
Lynchburg village	997	763
Fairfield township, including Leesburg and New Lexington villages.	2,342	2,342
Leesburg village	783	617
New Lexington village	265	210
Hamer township	918	938
Jackson township	912	953
Liberty township, including Hillsboro village	6,311	5,598
Hillsboro village	4,535	3,620
Madison township, including Greenfield village	5,167	3,675
Greenfield village	3,979	2,460
Marshall township	740	663
New Market township	990	1,029
Paint township	2,226	2,269
Penn township	1,154	1,266
Salem township	869	1,068
Union township	1,139	1,258
Washington township	885	892
White Oak township	1,228	1,205
HOCKING COUNTY	24,398	22,658
Benton township	1,214	1,358
Falls township, including Logan village	5,215	5,092
Logan village	3,480	3,119
Ward 1	967	
Ward 2	972	
Ward 3	705	
Ward 4	836	

[3] In 1890 in Napoleon township only.

TABLE 4.—POPULATION OF OHIO BY MINOR CIVIL DIVISIONS: 1890 AND 1900—Continued.

MINOR CIVIL DIVISIONS.		1900	1890
HOCKING COUNTY—Continued.			
Good Hope township		1,227	1,121
Green township		1,411	1,789
Laurel township		1,081	1,039
Marion township		1,215	1,272
Perry township, including Laurelville village		1,981	1,882
Laurelville village		450	266
Salt Creek township		1,509	1,424
Starr township		1,529	1,602
Ward township, including Murray City village		7,140	5,090
Murray City village		1,118	.....
Washington township		876	989
HOLMES COUNTY		19,511	21,139
Berlin township		1,361	1,486
German township		1,549	1,594
Hardy township, including Millersburg village		3,181	3,275
Millersburg village		1,998	1,923
Killbuck township, including Killbuck town		1,283	1,417
Killbuck town		370	.....
Knox township, including part of Nashville town		866	989
Nashville town (part of)		552	.....
Total for Nashville town,[1] in Knox and Washington townships.		766	.....
Mechanic township		1,213	1,338
Monroe township		939	1,062
Paint township		1,179	1,264
Prairie township, including Holmesville village		1,241	1,424
Holmesville village		304	.....
Richland township, including Glenmont village		1,232	1,433
Glenmont village		209	.....
Ripley township		1,270	1,385
Salt Creek township		1,355	1,537
Walnut Creek township		1,609	1,541
Washington township, including part of Nashville town.		1,233	1,394
Nashville town (part of)		214	.....
HURON COUNTY		32,330	31,949
Bronson township		824	926
Clarksfield township		1,051	1,143
Fairfield township		1,116	1,138
Fitchville township, including Clinton village		661	748
Clinton village		186	163
Greenfield township		706	797
Greenwich township, including Greenwich village		1,461	1,516
Greenwich village		849	881
Hartland township		793	867
Lyme township, including wards 3 and 4 of Bellevue village.		3,618	2,988
Bellevue village (part of)		2,807	2,033
Total for Bellevue village, in Lyme township, Huron county, and York township, Sandusky county.		4,101	3,052
Ward 1	399		
Ward 2	895		
Ward 3	1,034		
Ward 4	1,773		
New Haven township, including parts of Chicago Junction and Plymouth villages.		3,162	2,274
Chicago Junction village (part of)		1,953	1,139
Total for Chicago Junction village, in New Haven and Richmond townships.		2,348	1,299
Plymouth village (part of)		388	343
Total for Plymouth village, in New Haven township, Huron county, and Plymouth township, Richland county.		1,154	1,133
New London township, including New London village		1,833	1,731
New London village		1,180	1,096
Norwalk township, including Norwalk city		8,391	8,543
Norwalk city		7,074	7,195
Ward 1	1,500		
Ward 2	1,612		
Ward 3	1,479		
Ward 4	1,684		
Ward 5	799		
Norwich township		824	952
Peru township		897	1,018
Richmond township, including part of Chicago Junction village.		1,182	979
Chicago Junction village (part of)		395	160
Ridgefield township, including Monroeville village		2,045	2,135
Monroeville village		1,211	.....
Ripley township		778	838
Sherman township		771	935
Townsend township		977	1,232
Wakeman township		1,240	1,189
JACKSON COUNTY		34,248	28,408
Bloomfield township		1,006	1,122
Coal township, including Coalton village		5,892	4,584
Coalton village		1,625	1,459
Franklin township		1,041	1,091
Hamilton township		650	623

[1] In 1890 in Knox township only.
[2] Wellston township organized from part of Milton township since 1890.
[3] Includes population (2,536) of Toronto village, given independently in 1890.
[4] Exclusive of population of Toronto village.

MINOR CIVIL DIVISIONS.		1900	1890
JACKSON COUNTY—Continued.			
Jackson township		1,769	1,847
Jefferson township, including part of Oak Hill village		2,088	1,793
Oak Hill village (part of)		427	357
Total for Oak Hill village, in Jefferson and Madison townships.		825	657
Liberty township		1,456	1,345
Lick township, including Jackson city		5,998	5,711
Jackson city		4,672	4,320
Ward 1	937		
Ward 2	1,346		
Ward 3	1,140		
Ward 4	1,249		
Madison township, including part of Oak Hill village		1,736	1,998
Oak Hill village (part of)		398	300
Milton township[2]		2,304	6,056
Scioto township		1,112	1,337
Washington township		1,151	901
Wellston township,[2] coextensive with Wellston city		8,045	.....
Wellston city		8,045	4,377
Ward 1	1,809		
Ward 2	2,328		
Ward 3	1,966		
Ward 4	1,942		
JEFFERSON COUNTY		44,357	[3] 39,415
Brush Creek township		501	539
Cross Creek township		1,627	1,682
Island Creek township, including part of Toronto village.		2,806	[4] 1,909
Toronto village (part of)		1,285	.....
Total for Toronto village, in Island Creek and Knox townships.		3,526	2,536
Knox township, including part of Toronto village		4,389	[4] 2,193
Toronto village (part of)		2,241	.....
Mt. Pleasant township, including Mt. Pleasant village		3,686	2,327
Mt. Pleasant village		626	644
Ross township		617	660
Salem township, including Richmond village		1,459	1,621
Richmond village		373	444
Saline township, including Irondale village		2,264	1,773
Irondale village		1,136	694
Smithfield township, including Smithfield village		1,937	1,881
Smithfield village		503	639
Springfield township		1,078	922
Steubenville city[5]		14,349	13,394
Ward 1	2,096		
Ward 2	3,881		
Ward 3	3,054		
Ward 4	2,108		
Ward 5	2,151		
Ward 6	1,059		
Steubenville township,[5] including Mingo Junction village		3,854	[6] 2,458
Mingo Junction village		2,954	1,856
Warren township, including Grover village		2,361	1,921
Grover village		308	.....
Wayne township		1,588	1,670
Wells township, including Brilliant village		1,841	1,929
Brilliant village		646	944
KNOX COUNTY		27,768	27,600
Berlin township		751	841
Brown township		1,042	1,062
Butler township		694	775
Clay township, including Martinsburg village		893	980
Martinsburg village		238	257
Clinton township, including Mt. Vernon city		7,851	7,121
Mt. Vernon city		6,633	6,027
Ward 1	1,296		
Ward 2	778		
Ward 3	1,286		
Ward 4	1,077		
Ward 5	1,085		
Ward 6	1,111		
College township, including Gambier village		983	955
Gambier village		751	660
Harrison township		588	622
Hilliar township, including Centerburg village		1,341	1,296
Centerburg village		706	588
Howard township		847	989
Jackson township		798	841
Jefferson township		1,018	1,011
Liberty township		998	1,044
Middlebury township		788	811
Milford township		762	792
Miller township		755	750
Monroe township		807	874
Morgan township		650	645
Morris township, including part of Fredericktown village		953	843
Fredericktown village (part of)		95	85
Total for Fredericktown village, in Morris and Wayne townships.		890	847
Pike township		1,163	1,172
Pleasant township		818	865

[5] Steubenville city, formerly in Steubenville township, made independent since 1890.
[6] Exclusive of population of Steubenville city.

TABLE 4.—POPULATION OF OHIO BY MINOR CIVIL DIVISIONS: 1890 AND 1900—Continued.

MINOR CIVIL DIVISIONS.	1900	1890
KNOX COUNTY—Continued.		
Union township, including Brink Haven, Buckeye City, and Danville villages.	1,756	1,874
Brink Haven village	250	.....
Buckeye City village	247	215
Danville village	298	292
Wayne township, including part of Fredericktown village.	1,512	1,437
Fredericktown village (part of)	795	762
LAKE COUNTY	21,680	18,235
Concord township	706	601
Kirtland township	1,134	909
Leroy township	678	632
Madison township, including Madison village	2,720	2,630
Madison village	768	738
Mentor township, including Mentor village	1,835	1,650
Mentor village	624	502
Painesville township, including Fairport, Painesville, and Richmond villages.	9,282	7,558
Fairport village	2,073	1,171
Painesville village	5,024	4,755
Richmond village	332	.....
Perry township	1,687	1,365
Willoughby township, including Willoughby village	3,638	2,890
Willoughby village	1,753	1,219
LAWRENCE COUNTY	39,534	39,556
Aid township	1,301	1,375
Decatur township	1,063	1,527
Elizabeth township	2,879	3,369
Fayette township, including part of South Point village.	2,168	2,243
South Point village (part of)	211	224
Total for South Point village, in Fayette and Perry townships.	281	.....
Hamilton township, including Hanging Rock village	1,324	1,389
Hanging Rock village	665	846
Lawrence township	1,958	1,957
Mason township	1,921	1,778
Perry township, including part of South Point village	1,891	2,039
South Point village (part of)	70	.....
Rome township, including Athalia village	3,122	2,851
Athalia village	346	199
Symmes township	1,032	1,062
Union township, including Proctorville village	3,087	2,936
Proctorville village	523	480
Upper township, including Coalgrove village and Ironton city.	14,890	13,937
Coalgrove village[1]	1,191	506
Ironton city	11,868	10,939
Ward 1	1,654	
Ward 2	1,688	
Ward 3	1,488	
Ward 4	2,126	
Ward 5	2,089	
Ward 6	2,823	
Washington township	659	874
Windsor township	2,239	2,219
LICKING COUNTY	47,070	43,279
Bennington township	792	792
Bowling Green township	808	864
Burlington township	922	981
Eden township	620	674
Etna township	955	1,053
Fallsburg township	836	871
Franklin township	676	743
Granville township, including Granville village	2,399	2,326
Granville village	1,425	1,366
Hanover township, including Hanover village	1,297	1,172
Hanover village	314	288
Harrison township	1,158	1,224
Hartford township, including Hartford village	1,192	1,089
Hartford village	414	346
Hopewell township	848	891
Jersey township	1,081	1,206
Liberty township	720	702
Licking township	994	1,111
Lima township, including Pataskala village	1,765	1,761
Pataskala village	675	568
McKean township	824	866
Madison township	1,103	1,014
Mary Ann township	827	882
Monroe township, including Johnstown village	1,525	1,340
Johnstown village	638	424
Newark township, including Newark city	19,355	15,286
Newark city	18,157	14,270
Ward 1	2,403	
Ward 2	2,041	
Ward 3	2,777	
Ward 4	2,744	
Ward 5	2,371	
Ward 6	2,089	
Ward 7	1,762	
Ward 8	1,970	

[1] Formerly Petersburg.
[2] In 1890 in Bokescreek township only.

MINOR CIVIL DIVISIONS.	1900	1890
LICKING COUNTY—Continued.		
Newton township, including St. Louisville village	1,161	1,208
St. Louisville village	285	264
Perry township	807	1,007
St. Albans township, including Alexandria village	1,186	1,053
Alexandria village	420	296
Union township, including Hebron village	1,749	1,764
Hebron village	455	415
Washington township, including Utica village	1,470	1,399
Utica village	826	763
LOGAN COUNTY	30,420	27,386
Bloomfield township	828	858
Bokescreek township, including parts of Ridgeway and West Mansfield villages.	1,915	1,620
Ridgeway village (part of)	113	65
[For total see Hale township, Hardin county.]		
West Mansfield village (part of)	841	.....
Total for West Mansfield village,[2] in Bokescreek and Perry townships.	875	431
Harrison township	866	1,049
Jefferson township, including Zanesfield village	1,399	1,459
Zanesfield village	278	318
Lake township, including Bellefontaine city	7,136	4,921
Bellefontaine city	6,649	4,245
Ward 1	1,619	
Ward 2	1,512	
Ward 3	2,167	
Ward 4	1,351	
Liberty township, including West Liberty village	1,814	1,563
West Liberty village	1,236	.....
McArthur township, including Huntsville village	1,348	1,509
Huntsville village	408	500
Miami township, including Degraff and Quincy villages.	2,449	2,290
Degraff village	1,150	1,076
Quincy village	642	488
Monroe township	1,067	1,261
Perry township, including part of West Mansfield village.	1,081	1,109
West Mansfield village (part of)	34	.....
Pleasant township	978	1,114
Richland township, including Bellecenter village	2,153	2,005
Bellecenter village	962	927
Rush Creek township, including Rushsylvania village	2,460	2,328
Rushsylvania village	552	497
Stokes township, including Lakeview village	2,024	1,552
Lakeview village	553	.....
Union township	774	688
Washington township	1,204	1,109
Zane township, including West Middleburg village	924	951
West Middleburg village	288	345
LORAIN COUNTY	54,857	40,295
Amherst township, including North Amherst village	3,749	3,464
North Amherst village	1,758	1,648
Avon township	2,024	1,769
Black River township, including Lorain city	16,365	5,319
Lorain city	16,028	4,863
Ward 1	1,365	
Ward 2	3,044	
Ward 3	1,814	
Ward 4	3,785	
Ward 5	6,020	
Brighton township	490	538
Brownhelm township	1,100	1,186
Camden township	873	953
Carlisle township	1,510	1,344
Columbia township	1,090	920
Eaton township, including part of Grafton village	1,255	1,139
Grafton village (part of)	297	.....
Total for Grafton village,[3] in Eaton and Grafton townships.	1,098	600
Elyria township, including Elyria city	9,701	6,419
Elyria city	8,791	5,611
Ward 1	1,483	
Ward 2	2,536	
Ward 3	2,433	
Ward 4	2,339	
Grafton township, including part of Grafton village	1,649	1,444
Grafton village (part of)	801	.....
Henrietta township	760	819
Huntington township	663	688
Lagrange township, including Lagrange village	1,476	1,533
Lagrange village	528	551
Penfield township	618	708
Pittsfield township	782	893
Ridgeville township	1,575	1,553
Rochester township, including Rochester village	569	665
Rochester village	167	218
Russia township, including Oberlin village	5,063	5,369
Oberlin village	4,082	4,376
Sheffield township	890	939
Wellington township, including Wellington village	2,655	2,633
Wellington village	2,094	2,069
LUCAS COUNTY	153,559	102,296
Adams township	2,090	2,906
Jerusalem township[4]	1,581	.....
Monclova township	1,031	1,022
Oregon township[4]	2,702	3,160

[3] In 1890 in Grafton township only.
[4] Jerusalem township organized from part of Oregon township since 1890.

TABLE 4.—POPULATION OF OHIO BY MINOR CIVIL DIVISIONS: 1890 AND 1900—Continued.

MINOR CIVIL DIVISIONS.	1900	1890
LUCAS COUNTY—Continued.		
Providence township	1,270	1,265
Richfield township	1,136	1,055
Spencer township	769	642
Springfield township	953	719
Swanton township	837	599
Sylvania township, including Sylvania village	1,887	1,476
Sylvania village	617	545
Toledo city	131,822	81,434
Ward 1	8,005	
Ward 2	12,203	
Ward 3	4,807	
Ward 4	6,448	
Ward 5	8,735	
Ward 6	9,200	
Ward 7	8,438	
Ward 8	13,260	
Ward 9	8,655	
Ward 10	10,233	
Ward 11	6,331	
Ward 12	8,198	
Ward 13	7,316	
Ward 14	8,802	
Ward 15	11,191	
Washington township	3,449	4,071
Waterville township, including Waterville and White House villages.	2,176	2,037
Waterville village	703	586
White House village	621	507
Waynesfield township, coextensive with Maumee village	1,856	1,910
Maumee village	1,856	1,645
Ward 1	936	
Ward 2	540	
Ward 3	380	
MADISON COUNTY	20,590	20,057
Canaan township	881	842
Darby township, including part of Plain City village	1,558	1,504
Plain City village (part of)	1,008	1,009
Total for Plain City village, in Darby township, Madison county, and Jerome township, Union county.	1,432	1,245
Deer Creek township	882	894
Fairfield township	1,481	1,484
Jefferson township, including West Jefferson village	2,039	1,957
West Jefferson village	803	778
Monroe township	761	704
Oak Run township	560	544
Paint township	1,095	1,129
Pike township	660	602
Pleasant township, including Mt. Sterling village	2,144	1,910
Mt. Sterling village	986	752
Range township, including Midway village	1,647	1,787
Midway village	274	.....
Stokes township, including South Solon village	1,204	1,324
South Solon village	319	345
Summerford township	999	904
Union township, including London village	4,679	4,472
London village	3,511	3,313
Ward 1	988	
Ward 2	957	
Ward 3	788	
Ward 4	778	
MAHONING COUNTY	70,134	55,979
Austintown township	1,695	1,668
Beaver township	1,929	2,001
Berlin township	725	790
Boardman township, including part of Poland village	936	1,002
Poland village (part of)	63	41
Total for Poland village, in Boardman and Poland townships.	370	391
Canfield township, including Canfield village	1,528	1,565
Canfield village	672	675
Coitsville township	1,815	1,475
Ellsworth township	663	656
Goshen township	1,406	1,308
Green township, including part of Washingtonville village.	1,758	1,893
Washingtonville village (part of)	269	.....
[For total see Salem township, Columbiana county.]		
Jackson township	903	966
Milton township	657	687
Poland township, including Lowellville village and part of Poland village.	3,413	2,592
Lowellville village	1,137	762
Poland village (part of)	307	350
Smith township, including Sebring village	2,523	1,913
Sebring village	387	.....
Springfield township	2,137	2,397
Youngstown township, including Youngstown city	48,046	35,066
Youngstown city	44,885	33,220
Ward 1	5,251	
Ward 2	4,368	
Ward 3	4,834	
Ward 4	5,041	
Ward 5	4,478	
Ward 6	6,844	
Ward 7	4,557	
Ward 8	2,753	
Ward 9	3,250	
Ward 10	3,509	

MINOR CIVIL DIVISIONS.	1900	1890
MARION COUNTY	28,678	24,727
Big Island township	1,342	1,471
Bowling Green township	978	1,093
Claridon township, including Caledonia village	1,752	1,717
Caledonia village	682	757
Grand township	499	514
Grand Prairie township	502	460
Green Camp township, including Green Camp village	1,131	1,147
Green Camp village	369	290
Marion township, including Marion city	13,222	9,158
Marion city	11,862	8,327
Ward 1	2,124	
Ward 2	1,519	
Ward 3	2,207	
Ward 4	1,609	
Ward 5	2,237	
Ward 6	2,166	
Montgomery township, including Larue and New Bloomington villages.	2,322	2,243
Larue village[1]	997	948
New Bloomington village	399	.....
Pleasant township	1,109	1,077
Prospect township, including Prospect village	1,833	1,765
Prospect village	983	830
Richland township	1,021	1,124
Salt Rock township	619	639
Scott township	549	575
Tully township	877	898
Waldo township, including Waldo village	922	846
Waldo village	278	151
MEDINA COUNTY	21,958	[2]21,742
Brunswick township	950	865
Chatham township	904	987
Granger township	857	846
Guilford township, including Seville village	1,779	1,841
Seville village	602	599
Harrisville township, including Lodi village	1,833	1,518
Lodi village	846	568
Hinckley township	840	878
Homer township	764	732
Lafayette township	1,157	1,159
Litchfield township	760	807
Liverpool township	1,092	1,186
Medina township, including part of Medina village	2,303	[3]686
Medina village (part of)	1,632	.....
Total for Medina village, in Medina and Montville townships.	2,232	2,073
Montville township, including part of Medina village	1,343	[3]854
Medina village (part of)	600	.....
Sharon township	1,098	1,276
Spencer township	963	1,008
Wadsworth township, including Wadsworth village and part of Western Star village.	3,255	3,047
Wadsworth village	1,764	1,574
Western Star village (part of)	67	77
Total for Western Star village, in Wadsworth township, Medina county, and Norton township, Summit county.	148	165
Westfield township	1,077	1,090
York township	983	889
MEIGS COUNTY	28,620	29,813
Bedford township	1,523	1,473
Chester township	1,597	1,604
Columbia township	1,016	1,087
Lebanon township	1,798	2,042
Letart township	1,216	1,324
Olive township	2,086	2,051
Orange township	990	1,021
Rutland township	2,303	2,201
Salem township	1,506	1,551
Salisbury township, including Middleport village and Pomeroy city.	9,659	10,218
Middleport village	2,799	3,211
Ward 1	535	
Ward 2	650	
Ward 3	668	
Ward 4	601	
Ward 5	345	
Pomeroy city	4,639	4,726
Ward 1	712	
Ward 2	1,029	
Ward 3	2,360	
Ward 4	538	
Scipio township	1,382	1,491
Sutton township, including Racine village	3,544	3,750
Racine village	327	.....
MERCER COUNTY	28,021	27,220
Blackcreek township	1,438	1,557
Butler township, including Coldwater village	1,995	1,930
Coldwater village	627	490
Center township	1,493	1,539
Dublin township, including Rockford village	2,751	2,625
Rockford village[4]	1,207	993
Franklin township, including Montezuma village	1,320	1,240
Montezuma village	317	.....

[1] Given in 1890 as in Bowling Green and Montgomery townships.
[2] Includes population (2,073) of Medina village, given independently in 1890.
[3] Exclusive of population of Medina village.
[4] Formerly Shane Crossing.

TABLE 4.—POPULATION OF OHIO BY MINOR CIVIL DIVISIONS: 1890 AND 1900—Continued.

MINOR CIVIL DIVISIONS.		1900	1890
MERCER COUNTY—Continued.			
Gibson township, including part of Fort Recovery village		1,568	1,658
Fort Recovery village (part of)		711	723
Total for Fort Recovery village, in Gibson and Recovery townships.		1,097	1,186
Granville township		2,329	2,013
Hopewell township		1,313	1,414
Jefferson township, including Celina village		4,282	3,962
Celina village		2,815	2,702
Ward 1	527		
Ward 2	665		
Ward 3	880		
Ward 4	743		
Liberty township		1,733	1,652
Marion township, including Chickasaw village		2,678	2,525
Chickasaw village		310	.....
Recovery township, including part of Fort Recovery village.		1,396	1,487
Fort Recovery village (part of)		386	463
Union township, including Mendon village		2,238	2,001
Mendon village		599	400
Washington township		1,487	1,617
MIAMI COUNTY		43,105	39,754
Bethel township		1,596	1,685
Brown township, including Fletcher village		1,631	1,664
Fletcher village		375	.....
Concord township, including Troy city		7,187	5,926
Troy city		5,881	4,494
Ward 1	1,442		
Ward 2	1,263		
Ward 3	1,376		
Ward 4	1,800		
Elizabeth township		1,124	1,178
Lost Creek township, including Casstown village		1,146	1,244
Casstown village		262	292
Monroe township, including Tippecanoe village		2,931	2,718
Tippecanoe village		1,703	1,465
Newberry township, including Covington village and part of Bradford village.		4,869	4,915
Bradford village (part of)		762	861
[For total see Adams township, Darke county.]			
Covington village		1,791	1,778
Newton township, including Pleasant Hill village		2,537	2,680
Pleasant Hill village		557	521
Spring Creek township[1]		1,422	2,184
Staunton township		1,184	1,255
Union township, including Laura, New Lebanon, and West Milton villages.		4,309	4,178
Laura village		378	.....
New Lebanon village		224	.....
West Milton village		904	796
Washington township,[1] including Piqua city		13,169	10,127
Piqua city		12,172	9,090
Ward 1	1,967		
Ward 2	2,461		
Ward 3	3,377		
Ward 4	2,126		
Ward 5	2,241		
MONROE COUNTY		27,031	25,175
Adams township		1,149	1,194
Benton township		1,026	921
Bethel township		1,087	1,030
Center township, including Woodsfield village		3,828	2,685
Woodsfield village		1,801	1,031
Franklin township		1,112	1,111
Green township		1,314	1,223
Jackson township		1,659	1,191
Lee township		1,338	1,347
Malaga township, including Miltonsburg village and part of Jerusalem village.		1,248	1,359
Jerusalem village (part of)		163	91
Total for Jerusalem village, in Malaga and Sunsbury townships.		245	112
Miltonsburg village		130	123
Ohio township		1,750	1,891
Perry township, including Antioch village		1,538	1,270
Antioch village		212	.....
Salem township, including Clarington village		2,000	1,975
Clarington village		905	762
Seneca township, including Calais village		1,296	1,329
Calais village		114	135
Summit township, including Lewisville village		865	861
Lewisville village		170	.....
Sunsbury township, including Beallsville village and part of Jerusalem village.		1,713	1,729
Beallsville village		554	512
Jerusalem village (part of)		82	21
Switzerland township		1,039	1,154
Washington township, including Graysville village		1,818	1,730
Graysville village		174	107
Wayne township		1,251	1,175
MONTGOMERY COUNTY		130,146	100,852
Butler township, including Vandalia village		1,960	1,957
Vandalia village		284	265

[1] Part of Spring Creek township annexed to Washington township since 1890.
[2] The annexation of the parts of Harrison, Mad River, and Van Buren townships (included in the population for 1890), which the court of common pleas of Montgomery county decided as illegal, has been made valid since 1890.

MINOR CIVIL DIVISIONS.		1900	1890
MONTGOMERY COUNTY—Continued.			
Clay township, including Brookville village		3,408	3,095
Brookville village		869	618
Dayton city[2]		85,333	61,220
Ward 1	5,495		
Ward 2	5,799		
Ward 3	10,018		
Ward 4	7,773		
Ward 5	8,279		
Ward 6	8,994		
Ward 7	10,982		
Ward 8	13,862		
Ward 9	7,444		
Ward 10	6,687		
German township, including Germantown village		3,360	2,989
Germantown village		1,702	1,437
Harrison township		3,837	2,565
Jackson township, including Farmersville village and part of New Lebanon village.		2,352	2,472
Farmersville village		440	472
New Lebanon village (part of)		96	117
Total for New Lebanon village, in Jackson and Perry townships.		145	149
Jefferson township		7,465	7,001
Madison township		2,337	2,173
Mad River township		2,310	1,987
Miami township, including Miamisburg city and West Carrollton village.		7,791	5,704
Miamisburg city		3,941	2,952
Ward 1	1,487		
Ward 2	1,325		
Ward 3	1,129		
West Carrollton village		987	360
Perry township, including part of New Lebanon village		2,250	2,153
New Lebanon village (part of)		49	32
Randolph township		2,075	2,096
Van Buren township		2,957	2,815
Washington township		1,670	1,568
Wayne township		1,041	1,057
MORGAN COUNTY		17,905	19,143
Bloom township		869	920
Bristol township		1,085	1,213
Center township		953	1,105
Deerfield township		839	962
Homer township		1,426	1,728
Malta township, including Malta village		1,670	1,714
Malta village		845	865
Manchester township		585	621
Marion township, including Chester Hill village		1,913	1,807
Chester Hill village		480	.....
Meigsville township		1,078	1,129
Morgan township, including McConnelsville village		2,182	2,189
McConnelsville village		1,825	1,771
Penn township		1,007	1,110
Union township		1,272	1,379
Windsor township, including Stockport village		2,121	2,327
Stockport village		376	416
York township, including Deavertown village		905	939
Deavertown village		154	.....
MORROW COUNTY		17,879	18,120
Bennington township, including Marengo village		1,019	1,106
Marengo village		242	276
Canaan township		1,024	1,128
Cardington township, including Cardington village		2,185	2,147
Cardington village		1,354	1,428
Chester township, including Chesterville village		891	877
Chesterville village		230	268
Congress township		983	1,047
Franklin township		838	805
Gilead township, including Edison and Mt. Gilead villages.		2,993	2,775
Edison village		347	345
Mt. Gilead village		1,528	1,329
Harmony township		711	662
Lincoln township		1,060	995
North Bloomfield township		960	1,105
Perry township		935	943
Peru township		865	824
South Bloomfield township, including Sparta village		957	1,048
Sparta village		215	216
Troy township		641	650
Washington township		869	972
Westfield township		948	1,036
MUSKINGUM COUNTY		53,185	51,210
Adams township		568	714
Blue Rock township		1,013	1,070
Brush Creek township, including Cannelville village		1,354	1,413
Cannelville village		281	177
Cass township		977	963
Clay township, including part of Roseville village		1,168	1,021
Roseville village (part of)		883	.....
Total for Roseville village,[3] in Clay township, Muskingum county, and Harrison township, Perry county.		1,207	714
Falls township		1,680	1,591

[3] In 1890 in Clay township, Muskingum county, only.

TABLE 4.—POPULATION OF OHIO BY MINOR CIVIL DIVISIONS: 1890 AND 1900—Continued.

MINOR CIVIL DIVISIONS.	1900	1890
MUSKINGUM COUNTY—Continued.		
Harrison township, including Taylorsville village	1,158	1,250
Taylorsville village	543	631
Highland township	674	795
Hopewell township	1,372	1,579
Jackson township, including Frazeysburg village	1,546	1,479
Frazeysburg village	730	610
Jefferson township, including Dresden village	1,673	1,288
Dresden village	1,600	1,247
Licking township	830	872
Madison township	900	979
Meigs township	1,291	1,446
Monroe township	813	878
Muskingum township	812	817
Newton township, including Uniontown village	2,128	2,131
Uniontown village	245	.....
Perry township	799	923
Rich Hill township	1,219	1,301
Salem township, including Adamsville village	789	872
Adamsville village	201	335
Salt Creek township	1,024	1,148
Springfield township	1,504	1,231
Union township, including New Concord and Norwich villages.	1,745	1,820
New Concord village	675	719
Norwich village	253	234
Washington township	986	1,038
Wayne township	1,624	1,582
Zanesville township, coextensive with Zanesville city	23,538	21,009
Zanesville city:		
Ward 1	1,036	
Ward 2	1,354	
Ward 3	2,346	
Ward 4	1,734	
Ward 5	2,926	
Ward 6	2,317	
Ward 7	3,595	
Ward 8	2,644	
Ward 9	3,336	
Ward 10	2,250	
NOBLE COUNTY	19,466	20,753
Beaver township, including Batesville village	1,459	1,685
Batesville village	312	327
Brookfield township	897	908
Buffalo township	1,033	813
Center township, including Sarahsville village	1,611	1,937
Sarahsville village	279	306
Elk township	1,357	1,467
Enoch township	1,202	1,321
Jackson township, including part of Dexter City village.	1,266	1,216
Dexter City village (part of)	114	88
Total for Dexter City village, in Jackson and Jefferson townships.	278	217
Jefferson township, including part of Dexter City village.	1,169	1,297
Dexter City village (part of)	164	129
Marion township, including Summerfield village	1,606	1,737
Summerfield village	511	582
Noble township	1,407	1,588
Olive township, including Caldwell village	2,581	2,604
Caldwell village	927	1,248
Seneca township	934	1,014
Sharon township	1,024	1,105
Stock township, including Carlisle village	1,285	1,353
Carlisle village	164	.....
Wayne township	635	708
OTTAWA COUNTY	22,213	21,974
Allen township	1,613	1,733
Bay township	508	548
Benton township, including Rocky Ridge village	2,755	3,493
Rocky Ridge village	414	483
Carroll township	1,734	1,793
Catawba Island township	606	550
Clay township, including Genoa village	1,975	2,151
Genoa village	824	839
Danbury township, including Marblehead village	2,684	2,146
Marblehead village	997	.....
Erie township	616	553
Harris township, including Elmore village	2,201	2,330
Elmore village	1,025	1,198
Portage township, including Port Clinton village	3,333	2,572
Port Clinton village	2,450	2,049
Put in Bay township, including Put in Bay village	1,040	1,051
Put in Bay village	317	282
Salem township, including Oak Harbor village	3,148	3,054
Oak Harbor village	1,631	1,681
PAULDING COUNTY	27,528	25,932
Auglaize township	1,143	1,027
Benton township, including part of Payne village	2,392	2,145
Payne village (part of)	319	307
Total for Payne village, in Benton and Harrison townships.	1,336	1,146
PAULDING COUNTY—Continued.		
Blue Creek township, including Haviland village and part of Scott village.	2,356	2,243
Haviland village	186	.....
Scott village (part of)	203	332
Total for Scott village, in Blue Creek township, Paulding county, and Union township, Van Wert county.	547	733
Brown township, including Melrose and Oakwood villages.	2,425	2,418
Melrose village	383	430
Oakwood village	342	378
Carryall township, including Antwerp village	2,518	2,638
Antwerp village	1,206	1,331
Crane township, including Cecil village	1,649	1,417
Cecil village	326	348
Emerald township	1,159	1,123
Harrison township, including part of Payne village	2,814	2,252
Payne village (part of)	1,017	839
Jackson township, including Broughton village	2,158	2,266
Broughton village	226	.....
Latty township, including Grover Hill village	2,556	2,010
Grover Hill village	655	.....
Paulding township, including Latty and Paulding villages.	4,227	4,492
Latty village	444	594
Paulding village	2,080	1,879
Washington township	2,131	1,901
PERRY COUNTY	31,841	31,151
Bearfield township	923	985
Clayton township	1,379	1,721
Coal township, including New Straitsville village	3,159	3,747
New Straitsville village	2,302	2,782
Harrison township, including Crooksville village and part of Roseville village.	2,817	1,771
Crooksville village	835	.....
Roseville village (part of)	324	.....
[For total see Clay township, Muskingum county.]		
Hopewell township	1,245	1,238
Jackson township, including Junction City village	1,671	1,713
Junction City village	443	394
Madison township	651	665
Monday Creek township	868	1,090
Monroe township, including Corning and Rendville villages.	5,455	4,506
Corning village	1,401	1,551
Rendville village	790	859
Pike township, including New Lexington village	3,147	3,083
New Lexington village	1,701	1,470
Pleasant township	860	1,098
Reading township, including Somerset village	2,967	3,156
Somerset village	1,124	1,127
Salt Lick township, including Hemlock and Shawnee villages.	4,914	4,682
Hemlock village	581	.....
Shawnee village	2,966	3,266
Thorn township, including Thorn village	1,805	1,696
Thorn village	374	405
PICKAWAY COUNTY	27,016	26,959
Circleville township, including Circleville village	7,443	7,104
Circleville village	6,991	6,556
Ward 1	1,205	
Ward 2	1,666	
Ward 3	1,625	
Ward 4	734	
Ward 5	1,761	
Darby township	1,601	1,459
Deer Creek township, including Williamsport village	1,673	1,535
Williamsport village	547	368
Harrison township, including Ashville and South Bloomfield villages.	1,826	1,618
Ashville village	654	430
South Bloomfield village	223	272
Jackson township	1,205	1,136
Madison township	794	828
Monroe township, including Five Points hamlet	1,586	1,714
Five Points hamlet	176	.....
Muhlenberg township, including Darbyville village	918	997
Darbyville village	250	257
Perry township, including New Holland village	1,865	1,698
New Holland village	692	[1] 683
Pickaway township	1,231	1,443
Salt Creek township, including Tarlton village	1,680	1,797
Tarlton village	388	448
Scioto township, including Commercial Point village	2,030	2,268
Commercial Point village	245	265
Walnut township	1,455	1,546
Washington township	1,050	1,140
Wayne township	659	676
PIKE COUNTY	18,172	17,482
Beaver township, including part of Beaver village	897	862
Beaver village (part of)	153	.....
Total for Beaver village, in Beaver and Marion townships.	262	.....

[1] Includes population (145) of that part of New Holland village erroneously given in Marion township, Fayette county, in 1890.

TABLE 4.—POPULATION OF OHIO BY MINOR CIVIL DIVISIONS: 1890 AND 1900—Continued.

MINOR CIVIL DIVISIONS.	1900	1890
PIKE COUNTY—Continued.		
Benton township	1,178	1,202
Camp Creek township	983	995
Jackson township	2,021	1,962
Marion township, including part of Beaver village	895	840
Beaver village (part of)	109	.....
Mifflin township	1,490	1,294
Newton township	1,349	1,386
Pebble township	1,288	1,268
Peepee township, including Waverly village	2,937	2,588
Waverly village	1,854	1,567
Perry township	745	715
Scioto township	1,124	1,078
Seal township, including Piketon village	1,419	1,559
Piketon village	625	1,022
Sunfish township	1,068	1,011
Union township	778	722
PORTAGE COUNTY	29,246	27,868
Atwater township	1,022	1,100
Aurora township	652	619
Brimfield township	999	1,033
Charlestown township	688	688
Deerfield township	1,101	914
Edinburg township	735	834
Franklin township, including Kent village	5,426	4,344
Kent village	4,541	3,501
Freedom township	670	734
Garrettsville township, coextensive with Garrettsville village.	1,145	1,046
Hiram township, including Hiram village	1,363	1,130
Hiram village	659	.....
Mantua township, including Mantua village	1,511	1,366
Mantua village	743	676
Nelson township	794	798
Palmyra township	1,224	1,392
Paris township	568	669
Randolph township	1,389	1,492
Ravenna township, including Ravenna village	4,993	4,421
Ravenna village	4,003	3,417
Rootstown township	1,127	1,261
Shalersville township	912	958
Streetsboro township	672	707
Suffield township	1,367	1,387
Windham township, including Windham village	888	975
Windham village	283	.....
PREBLE COUNTY	23,713	23,421
Dixon township	978	1,038
Gasper township	694	729
Gratis township, including West Elkton and Winchester villages.	1,941	2,011
West Elkton village	215	216
Winchester village	375	389
Harrison township, including Lewisburg village	2,778	2,620
Lewisburg village	560	486
Israel township, including part of College Corner village.	1,440	1,580
College Corner village (part of)	183	.....
[For total see Oxford township, Butler county.]		
Jackson township	1,255	1,213
Jefferson township, including New Paris village	1,916	2,069
New Paris village	790	842
Lanier township, including part of West Alexandria village.	1,919	1,824
West Alexandria village (part of)	290	248
Total for West Alexandria village, in Lanier and Twin townships.	740	575
Monroe township,[1] including Eldorado village	1,781	[2]2,067
Eldorado village	358	365
Somers township, including Camden village	1,823	1,869
Camden village	905	846
Twin township, including part of West Alexandria village.	1,929	1,835
West Alexandria village (part of)	450	327
Washington township, including Eaton village	4,875	4,566
Eaton village	3,155	2,934
Ward 1	877	
Ward 2	797	
Ward 3	781	
Ward 4	700	
West Manchester hamlet[1]	384	.....
PUTNAM COUNTY	32,525	30,188
Blanchard township, including Gilboa village	1,778	1,688
Gilboa village	346	264
Greensburg township	1,211	1,098
Jackson township	1,308	1,235
Jennings township, including Fort Jennings village	1,787	1,741
Fort Jennings village	322	286
Liberty township, including West Leipsic village	2,068	2,060
West Leipsic village	346	502

[1] West Manchester hamlet, formerly in Monroe township, made independent since 1890.

[2] Includes population of West Manchester hamlet, not separately returned in 1890.

MINOR CIVIL DIVISIONS.	1900	1890
PUTNAM COUNTY—Continued.		
Monroe township, including Continental village	2,775	2,697
Continental village[3]	1,104	895
Monterey township, including Ottoville village	1,711	1,507
Ottoville village	369	.....
Ottawa township, including Glandorf and Ottawa villages	4,207	3,381
Glandorf village	749	571
Ottawa village	2,322	1,717
Palmer township, including Miller City village	1,990	1,864
Miller City village	163	.....
Perry township, including Dupont village	1,736	1,710
Dupont village	370	531
Pleasant township, including Columbus Grove village	3,401	3,286
Columbus Grove village	1,935	1,677
Riley township, including Pandora village	1,831	1,566
Pandora village	409	.....
Sugar Creek township	1,416	1,429
Union township, including Kalida village	1,619	1,482
Kalida village	622	444
Van Buren township, including Belmore and Leipsic villages.	3,687	3,444
Belmore village	334	414
Leipsic village	1,726	1,353
RICHLAND COUNTY	44,289	38,072
Blooming Grove township	978	1,022
Butler township	765	814
Cass township, including Shiloh village	1,317	1,489
Shiloh village	597	644
Franklin township	761	837
Jackson township	841	822
Jefferson township, including Bellville village	2,332	2,312
Bellville village	1,039	941
Madison township, including Mansfield city	20,221	15,467
Mansfield city	17,640	13,473
Ward 1	2,053	
Ward 2	2,000	
Ward 3	1,735	
Ward 4	1,848	
Ward 5	2,034	
Ward 6	1,505	
Ward 7	1,218	
Ward 8	1,911	
Ward 9	2,121	
Ward 10	1,215	
Mifflin township	800	995
Monroe township, including Lucas village	1,530	1,779
Lucas village	306	347
Perry township	568	595
Plymouth township, including part of Plymouth village.	1,502	1,586
Plymouth village (part of)	766	790
[For total see New Haven township, Huron county.]		
Sandusky township	598	613
Sharon township, including Shelby village	5,551	2,963
Shelby village	4,685	1,977
Springfield township	1,373	1,366
Troy township, including Lexington village	1,152	1,211
Lexington village	448	432
Washington township	1,237	1,338
Weller township	935	922
Worthington township, including Butler village	1,825	1,941
Butler village[4]	567	266
ROSS COUNTY	40,940	39,454
Buckskin township, including South Salem village	1,896	2,069
South Salem village	264	263
Colerain township, including Adelphi village	1,862	1,868
Adelphi village	516	489
Concord township, including Frankfort village	2,957	2,907
Frankfort village	717	667
Deerfield township, including Clarksburg village	1,456	1,401
Clarksburg village	551	378
Franklin township	1,136	1,085
Green township, including Kingston village	2,011	2,197
Kingston village	735	751
Harrison township	1,162	1,087
Huntington township	2,269	2,242
Jefferson township	936	959
Liberty township	1,599	1,654
Paint township	1,068	1,074
Paxton township, including Bainbridge village	1,934	1,888
Bainbridge village	954	.....
Scioto township, including Chillicothe city	14,949	12,946
Chillicothe city	12,976	11,288
Ward 1	2,126	
Ward 2	1,746	
Ward 3	2,075	
Ward 4	2,359	
Ward 5	2,151	
Ward 6	2,519	
Springfield township	1,133	1,175
Twin township, including Bourneville village	2,255	2,397
Bourneville village	356	205
Union township	2,317	2,505

[3] Formerly Marice.

[4] Formerly Independence.

TABLE 4.—POPULATION OF OHIO BY MINOR CIVIL DIVISIONS: 1890 and 1900—Continued.

MINOR CIVIL DIVISIONS.		1900	1890
SANDUSKY COUNTY		34,311	30,617
Ballville township		1,778	1,760
Fremont township, coextensive with Fremont city		8,439	7,141
Fremont city:			
Ward 1	1,918		
Ward 2	2,282		
Ward 3	2,208		
Ward 4	2,031		
Green Creek township, including Clyde village and part of Greenspring village.		4,482	4,284
Clyde village		2,515	2,327
Greenspring village (part of)		376	483
Total for Greenspring village, in Green Creek township, Sandusky county, and Adams township, Seneca county.		816	910
Jackson township		1,600	1,509
Madison township, including Gibsonburg village		3,283	2,115
Gibsonburg village		1,791	585
Rice township		891	982
Riley township		1,499	1,543
Sandusky township		1,842	1,829
Scott township		1,720	1,416
Townsend township		1,567	1,557
Washington township, including Lindsey village		2,460	2,479
Lindsey village		614	458
Woodville township, including Woodville village		2,019	1,636
Woodville village		831	.....
York township, including wards 1 and 2 of Bellevue village.		2,731	2,366
Bellevue village (part of)		1,294	1,019
[For total see Lyme township, Huron county.]			
SCIOTO COUNTY		40,981	35,377
Bloom township, including South Webster village		2,158	2,337
South Webster village		445	323
Brush Creek township,[1] including Otway village		1,667	2,948
Otway village		274	.....
Clay township [2]		1,764	1,102
Green township		1,332	1,751
Harrison township		1,269	1,340
Jefferson township		915	1,008
Madison township		1,664	1,608
Morgan township		1,035	934
Nile township		1,862	2,018
Porter township		2,500	2,401
Rarden township,[1] including Rarden village		1,583	.....
Rarden village		443	296
Rush township		1,032	939
Union township		1,104	1,282
Valley township		1,039	1,018
Vernon township		918	1,074
Washington township		1,269	1,223
Wayne township,[2] coextensive with Portsmouth city		17,870	12,394
Portsmouth city:			
Ward 1	1,719		
Ward 2	2,112		
Ward 3	1,412		
Ward 4	1,924		
Ward 5	2,727		
Ward 6	4,023		
Ward 7	3,953		
SENECA COUNTY		41,163	[3] 40,869
Adams township, including part of Greenspring village		1,500	1,562
Greenspring village (part of)		440	427
[For total see Green Creek township, Sandusky county.]			
Big Spring township, including New Riegel village		1,916	1,964
New Riegel village		298	393
Bloom township, including Bloomville village		2,037	2,006
Bloomville village		819	758
Clinton township, including wards 1, 4, and 5, and parts of wards 2 and 3 of Tiffin city.		11,949	[4] 1,571
Tiffin city (part of)		10,375	.....
Total for Tiffin city, in Clinton and Hopewell townships.		10,989	10,801
Ward 1	1,772		
Ward 2	3,075		
Ward 3	2,346		
Ward 4	1,645		
Ward 5	2,151		
Eden township		1,393	1,343
Hopewell township, including parts of wards 2 and 3 of Tiffin city.		2,142	[4] 1,474
Tiffin city (part of)		614	.....
Jackson township, including part of ward 4 of Fostoria city.		1,635	[5] 1,360
Fostoria city (part of)		182	.....
[For total see Washington township, Hancock county.]			
Liberty township, including Bettsville village		1,951	2,012
Bettsville village		492	513
Loudon township, including wards 1, 3, and 5, and part of ward 4 of Fostoria city.		7,350	[5] 1,321
Fostoria city (part of)		6,208	.....
Pleasant township		1,447	1,470
Reed township		1,367	1,472

[1] Rarden township organized from part of Brush Creek township since 1890.
[2] Part of Clay township annexed to Wayne township since 1890.
[3] Includes population (16,686) of Tiffin city and wards 1, 3, 4, and 5 of Fostoria city, given independently in 1890.

MINOR CIVIL DIVISIONS.		1900	1890
SENECA COUNTY—Continued.			
Scipio township, including Republic village		1,621	1,582
Republic village		656	584
Seneca township		1,326	1,390
Thompson township		1,545	1,634
Venice township, including Attica village		1,984	2,022
Attica village		694	682
SHELBY COUNTY		24,625	24,707
Clinton township, including Sidney city		6,837	5,776
Sidney city		5,688	4,850
Ward 1	1,358		
Ward 2	1,509		
Ward 3	1,557		
Ward 4	1,264		
Cynthian township		1,402	1,605
Dinsmore township, including Botkins village and part of Anna village.		1,941	2,212
Anna village (part of)		229	249
Total for Anna village, in Dinsmore and Franklin townships.		451	527
Botkins village		420	.....
Franklin township, including part of Anna village		1,062	1,232
Anna village (part of)		222	278
Green township		1,061	1,221
Jackson township, including Jackson Center village		2,085	1,794
Jackson Center village		644	.....
Loramie township		1,528	1,628
McLean township, including Loramie village		1,615	1,658
Loramie village		444	457
Orange township		935	1,012
Perry township		1,060	1,134
Salem township, including Port Jefferson village		1,427	1,569
Port Jefferson village		355	397
Turtle Creek township		1,163	1,314
Van Buren township, including Kettlerville village		1,676	1,621
Kettlerville village		145	.....
Washington township, including Lockington village		833	931
Lockington village		210	170
STARK COUNTY		94,747	84,170
Bethlehem township, including Navarre village		2,236	2,290
Navarre village		963	1,010
Canton township, including Canton city		34,008	28,477
Canton city		30,667	26,189
Ward 1	5,842		
Ward 2	5,121		
Ward 3	3,544		
Ward 4	3,736		
Ward 5	2,598		
Ward 6	4,186		
Ward 7	5,640		
Jackson township		2,090	2,112
Lake township		2,312	2,164
Lawrence township, including Canal Fulton village		4,144	4,146
Canal Fulton village		1,172	1,173
Lexington township, including Alliance city and Limaville village.		10,325	8,994
Alliance city		8,974	7,607
Ward 1	1,610		
Ward 2	1,432		
Ward 3	2,011		
Ward 4	1,451		
Ward 5	1,639		
Ward 6	831		
Limaville village		156	172
Marlboro township		1,829	1,808
Nimishillen township, including Louisville village		3,213	3,166
Louisville village		1,374	1,323
Osnaburg township, including Osnaburg village		2,166	2,287
Osnaburg village		558	.....
Paris township, including part of Minerva village		2,382	2,649
Minerva village (part of)		655	717
[For total see Brown township, Carroll county.]			
Perry township, including Massillon city		15,149	12,289
Massillon city		11,944	10,092
Ward 1	3,237		
Ward 2	3,157		
Ward 3	3,742		
Ward 4	1,808		
Pike township		1,491	1,604
Plain township		3,624	3,082
Sandy township, including Waynesburg village and part of Magnolia village.		1,417	1,171
Magnolia village (part of)		167	.....
[For total see Rose township, Carroll county.]			
Waynesburg village		613	510
Sugar Creek township, including Beach City and Wilmot village.		2,554	2,782
Beach City		364	.....
Wilmot village		354	.....
Tuscarawas township		4,139	3,340
Washington township		1,668	1,809

[4] Exclusive of population of Tiffin city.
[5] Exclusive of population of Fostoria city.

TABLE 4.—POPULATION OF OHIO BY MINOR CIVIL DIVISIONS: 1890 AND 1900—Continued.

MINOR CIVIL DIVISIONS.	1900	1890
SUMMIT COUNTY	71,715	54,089
Akron city,[1] comprising Middlebury township and parts of Coventry, Portage, Springfield, and Tallmadge townships.	42,728	27,601
Ward 1	4,934	
Ward 2	4,660	
Ward 3	6,379	
Ward 4	8,885	
Ward 5	8,517	
Ward 6	4,613	
Not in wards	4,740	
Bath township	1,067	990
Boston township, including Peninsula village	1,268	1,273
Peninsula village	579	562
Copley township, including Copley village	1,045	1,080
Copley village	243	241
Coventry township,[1] exclusive of part of Akron city	1,790	2,309
Cuyahoga Falls township, coextensive with Cuyahoga Falls village.	3,186	2,614
Franklin township	2,024	1,957
Green township	1,602	1,911
Hudson township, including Hudson village	1,640	1,797
Hudson village	983	1,143
Northampton township	814	896
Northfield township	1,050	940
Norton township, including Barberton village and part of Western Star village.	6,109	1,973
Barberton village	4,354	.....
Western Star village (part of)	81	88
[For total see Wadsworth township, Medina county.]		
Portage township,[1] exclusive of part of Akron city	1,403	2,659
Richfield township	980	921
Springfield township,[1] exclusive of part of Akron city	1,921	1,966
Stow township	970	936
Tallmadge township,[1] exclusive of part of Akron city	1,363	1,445
Twinsburg township	805	821
TRUMBULL COUNTY	46,591	42,373
Bazetta township, including Cortland village	1,326	1,298
Cortland village	620	697
Bloomfield township	681	794
Braceville township	867	972
Bristol township	1,035	1,184
Brookfield township	1,781	1,713
Champion township	732	811
Farmington township, including West Farmington village	1,239	1,226
West Farmington village	516	.....
Fowler township	764	904
Greene township	841	825
Gustavus township	844	903
Hartford township	1,195	1,170
Howland township	850	771
Hubbard township, including Hubbard village	2,671	3,520
Hubbard village	1,230	1,498
Johnston township	753	792
Kinsman township	1,248	1,331
Liberty township, including Girard village	4,225	3,631
Girard village	2,630	.....
Lordstown township	722	720
Mecca township	789	860
Mesopotamia township	670	721
Newton township, including Newton Falls village	1,357	1,383
Newton Falls village	732	698
Southington township	749	848
Vernon township	824	933
Vienna township	942	1,298
Warren township, including Warren city	9,589	7,155
Warren city	8,529	5,973
Ward 1	1,587	
Ward 2	1,312	
Ward 3	2,025	
Ward 4	1,534	
Ward 5	2,071	
Weathersfield township, including Mineral Ridge village and Niles city.	9,897	6,610
Mineral Ridge village	831	851
Niles city	7,468	4,289
Ward 1	2,748	
Ward 2	3,649	
Ward 3	1,071	
TUSCARAWAS COUNTY	53,751	46,618
Auburn township	984	1,269
Bucks township	1,223	1,329
Clay township, including Gnadenhutten village	1,415	1,346
Gnadenhutten village	547	478
Dover township, including Canal Dover village	7,569	5,448
Canal Dover village[2]	5,422	3,470
Fairfield township	1,144	1,110
Franklin township, including Strasburg village	1,423	1,127
Strasburg village	461	.....
Goshen township, including Barnhill and Midvale villages, and New Philadelphia city.	9,781	7,640
Barnhill village	811	969
Midvale village	491	.....
New Philadelphia city	6,213	4,456
Ward 1	2,345	
Ward 2	1,471	
Ward 3	1,948	
Ward 4	449	

[1] Parts of Coventry, Portage, Springfield, and Tallmadge townships recently annexed to Akron city, but not yet divided into wards.
[2] Given as Dover in 1890.

MINOR CIVIL DIVISIONS.	1900	1890
TUSCARAWAS COUNTY—Continued.		
Jefferson township	928	1,210
Lawrence township, including Zoar village	1,574	1,715
Zoar village	290	.....
Mill township, including Dennison village and Uhrichsville city.	9,894	7,932
Dennison village	3,763	2,925
Uhrichsville city	4,582	3,842
Oxford township, including New Comerstown village	3,510	2,319
New Comerstown village	2,659	1,251
Perry township	768	931
Rush township	1,094	1,032
Salem township, including Port Washington village	1,542	1,338
Port Washington village	424	487
Sandy township, including Mineral City village	2,547	2,144
Mineral City village	1,220	893
Sugar Creek township	1,747	1,640
Union township	825	707
Warren township	796	869
Warwick township, including Tuscarawas village	2,044	1,448
Tuscarawas village	412	391
Washington township	784	968
Wayne township	1,132	1,318
York township	1,027	1,278
UNION COUNTY	22,342	22,860
Allen township	957	1,148
Claibourne township, including Richwood village	3,041	2,903
Richwood village	1,640	1,415
Darby township, including Unionville Center village	1,239	1,176
Unionville Center village[3]	259	231
Dover township	893	1,000
Jackson township	1,136	1,388
Jerome township, including part of Plain City village	1,731	1,485
Plain City village (part of)	424	236
[For total see Darby township, Madison county.]		
Leesburg township, including Magnetic Springs village	1,364	1,586
Magnetic Springs village	194	257
Liberty township	1,447	1,431
Mill Creek township	688	800
Paris township, including Marysville village	4,266	4,052
Marysville village	3,048	2,810
Ward 1	807	
Ward 2	659	
Ward 3	834	
Ward 4	748	
Taylor township	1,156	1,309
Union township, including Milford Center village	1,801	1,799
Milford Center village	682	718
Washington township	1,186	1,285
York township	1,437	1,498
VAN WERT COUNTY	30,394	29,671
Harrison township	1,445	1,531
Hoaglin township	1,608	1,834
Jackson township	1,238	1,340
Jennings township, including part of Venedocia village.	1,412	1,374
Venedocia village (part of)	74	.....
Total for Venedocia village, in Jennings and York townships.	199	.....
Liberty township, including Ohio City	2,512	2,383
Ohio City[4]	862	666
Pleasant township, including Van Wert city	7,758	6,894
Van Wert city	6,422	5,512
Ward 1	1,600	
Ward 2	1,075	
Ward 3	1,849	
Ward 4	1,898	
Ridge township	1,565	1,627
Tully township, including Convoy village	2,426	2,199
Convoy village	690	500
Union township, including part of Scott village	2,072	2,316
Scott village (part of)	344	401
[For total see Blue Creek township, Paulding county.]		
Washington township, including Middlepoint village and wards 3 and 4 of Delphos city.	4,389	4,346
Delphos city (part of)	2,228	2,185
[For total see Marion township, Allen county.]		
Middlepoint village	604	432
Willshire township, including Willshire and Wren villages.	2,320	2,285
Willshire village	560	566
Wren village	242	.....
York township, including Elgin village and part of Venedocia village.	1,649	1,542
Elgin village	208	.....
Venedocia village (part of)	125	.....
VINTON COUNTY	15,330	16,045
Brown township	746	923
Clinton township, including Hamden village	1,848	1,707
Hamden village	838	622
Eagle township	1,073	988
Elk township, including McArthur village	1,809	2,024
McArthur village	941	888
Harrison township	1,187	1,250
Jackson township	1,156	1,145
Knox township	953	1,059

[3] Given as Unionville in 1890.
[4] Formerly Enterprise.

TABLE 4.—POPULATION OF OHIO BY MINOR CIVIL DIVISIONS: 1890 AND 1900—Continued.

MINOR CIVIL DIVISIONS.	1900	1890
VINTON COUNTY—Continued.		
Madison township, including Zaleski village	1,231	1,640
Zaleski village	577	862
Richland township	1,451	1,439
Swan township	979	1,001
Vinton township	1,336	1,202
Wilkesville township, including Wilkesville village	1,561	1,667
Wilkesville village	223	262
WARREN COUNTY	25,584	25,468
Clearcreek township, including Springboro village	2,420	2,327
Springboro village	433	413
Deerfield township, including Mason village	2,168	1,975
Mason village	629	564
Franklin township, including Franklin village	4,515	4,434
Franklin village	2,724	2,729
Hamilton township, including Maineville village and parts of Deerfield and Loveland villages.	2,026	1,996
Deerfield village (part of)	36	.....
Total for Deerfield village, in Hamilton and Union townships.	484	.....
Loveland village (part of)	9	29
[For total see Miami township, Clermont county.]		
Maineville village	288	256
Harlan township, including Butlerville village	1,775	1,854
Butlerville village	125	125
Massie township, including Harveysburg village	1,170	1,203
Harveysburg village	435	402
Salem township, including Morrow village	1,785	1,724
Morrow village	869	842
Turtlecreek township, including Lebanon village	5,208	5,537
Lebanon village	2,867	3,050
Union township, including part of Deerfield village	1,003	970
Deerfield village (part of)	448	.....
Washington township	1,062	1,079
Wayne township, including Corwin and Waynesville villages.	2,452	2,369
Corwin village	131	.....
Waynesville village	723	704
WASHINGTON COUNTY	48,245	42,380
Adams township, including Lowell village	1,495	1,724
Lowell village[1]	381	441
Aurelius township, including Macksburg village	1,254	1,394
Macksburg village	448	533
Barlow township	1,454	1,271
Belpre township	2,761	2,678
Decatur township	1,276	1,493
Dunham township	1,021	962
Fairfield township	758	725
Fearing township	939	1,027
Grandview township, including New Matamoras village.	2,832	2,466
New Matamoras village	817	590
Independence township	1,632	1,611
Lawrence township	1,726	1,799
Liberty township	1,461	1,556
Ludlow township	1,237	1,218
Marietta township, including Marietta city	15,764	9,944
Marietta city	13,348	8,273
Ward 1	1,874	
Ward 2	2,025	
Ward 3	3,043	
Ward 4	3,678	
Ward 5	1,503	
Ward 6	1,225	
Muskingum township	1,204	1,192
Newport township	2,564	2,405
Palmer township	614	541
Salem township, including Lower Salem village	1,500	1,571
Lower Salem village	190	.....
Warren township	1,813	1,709
Waterford township, including Beverly village	2,269	2,370
Beverly village	712	795
Watertown township	1,348	1,363
Wesley township	1,323	1,361
WAYNE COUNTY	37,870	[2]39,005
Baughman township, including parts of Marshallville and Orrville villages.	2,497	[3]1,951
Marshallville village (part of)	295	301
Total for Marshallville village, in Baughman and Chippewa townships.	357	366
Orrville village (part of)	673	.....
Total for Orrville village, in Baughman and Green townships.	1,901	1,765
Canaan township, including Creston village and part of Burbank village.	2,401	2,331
Burbank village (part of)	257	285
Total for Burbank village, in Canaan and Congress townships.	325	331
Creston village	893	584
Chester township	1,648	1,837
Chippewa township, including Doylestown village and part of Marshallville village.	2,937	3,078
Doylestown village	1,057	1,131
Marshallville village (part of)	62	65
Clinton township, including Shreve village	2,028	2,123
Shreve village	1,043	1,012

[1] Formerly Buell Lowell.
[2] Includes population (1,765) of Orrville village, given independently in 1890.

MINOR CIVIL DIVISIONS.	1900	1890
WAYNE COUNTY—Continued.		
Congress township, including Congress and West Salem villages and part of Burbank village.	2,407	2,603
Burbank village (part of)	68	46
Congress village	198	229
West Salem village	656	756
East Union township, including Applecreek village	1,805	2,007
Applecreek village	387	428
Franklin township	1,202	1,323
Green township, including Smithville village and part of Orrville village.	3,318	[3]2,150
Orrville village (part of)	1,228	.....
Smithville village	474	482
Milton township	1,978	1,846
Paint township, including Mt. Eaton village	1,276	1,333
Mt. Eaton village	232	278
Plain township	1,666	1,838
Salt Creek township, including Fredericksburg village	1,556	1,735
Fredericksburg village	511	600
Sugar Creek township, including Dalton village	2,274	2,228
Dalton village	666	610
Wayne township	1,717	1,756
Wooster township, including Wooster city	7,160	7,101
Wooster city	6,063	5,901
Ward 1	1,102	
Ward 2	2,227	
Ward 3	1,211	
Ward 4	839	
Ward 5	684	
WILLIAMS COUNTY	24,953	24,897
Brady township, including West Unity village	1,875	1,903
West Unity village	897	872
Bridgewater township	1,314	1,390
Center township	1,450	1,541
Florence township, including Blakeslee and Edon villages.	2,483	2,438
Blakeslee village	239	.....
Edon village	740	601
Jefferson township	1,213	1,398
Madison township, including Pioneer village	1,804	1,868
Pioneer village	603	596
Mill Creek township, including Alvordton village	1,393	1,317
Alvordton village	482	.....
Northwest township	1,434	1,486
Pulaski township, including Bryan village	4,549	4,553
Bryan village	3,131	3,068
Ward 1	907	
Ward 2	724	
Ward 3	725	
Ward 4	775	
St. Joseph township, including Edgerton village	2,133	2,124
Edgerton village	1,043	967
Springfield township, including Stryker village	2,341	2,302
Stryker village	1,206	1,017
Superior township, including Montpelier village	2,964	2,577
Montpelier village	1,869	1,293
WOOD COUNTY	51,555	44,392
Bloom township, including Bairdstown, Bloomdale, and Cygnet villages, and part of Jerry City village.	3,716	3,334
Bairdstown village	298	347
Bloomdale village	740	519
Cygnet village	896	670
Jerry City village (part of)	239	251
Total for Jerry City village, in Bloom and Portage townships.	555	530
Center township, including wards 1 and 2 of Bowling Green town.	3,894	3,370
Bowling Green town (part of)	2,498	1,878
Total for Bowling Green town, in Center and Plain townships.	5,067	3,467
Ward 1	1,343	
Ward 2	1,155	
Ward 3	1,385	
Ward 4	1,184	
Freedom township, including Pemberville village	2,265	1,945
Pemberville village	1,081	843
Grand Rapids township, including Grand Rapids village.	987	1,021
Grand Rapids village	549	572
Henry township, including North Baltimore village	5,461	4,496
North Baltimore village	3,561	2,857
Jackson township, including Hoytsville village	1,879	1,587
Hoytsville village	431	395
Lake township, including Millbury village	1,987	2,131
Millbury village	284	546
Liberty township, including part of Portage village	3,048	2,013
Portage village (part of)	178	162
Total for Portage village, in Liberty and Portage townships.	546	438
Middleton township, including Haskins village	2,206	2,060
Haskins village	449	321
Milton township, including Custar and Milton Center villages.	2,172	2,287
Custar village	293	329
Milton Center village	325	334
Montgomery township, including Bradner, Freeport, and Rising Sun villages.	4,260	2,856
Bradner village	1,148	441
Freeport village	815	.....
Rising Sun village	660	485

[3] Exclusive of population of Orrville village.

TABLE 4.—POPULATION OF OHIO BY MINOR CIVIL DIVISIONS: 1890 AND 1900—Continued.

MINOR CIVIL DIVISIONS.	1900	1890
WOOD COUNTY—Continued.		
Perry township, including West Millgrove village	1,526	1,449
West Millgrove village	236	207
Perrysburg township, including Perrysburg village	4,280	4,121
Perrysburg village	1,766	1,747
Plain township, including wards 3 and 4 of Bowling Green town.	3,689	2,678
Bowling Green town (part of)	2,569	1,589
Portage township, including parts of Jerry City and Portage villages.	2,977	2,328
Jerry City village (part of)	316	279
Portage village (part of)	368	276
Ross township	1,133	728
Troy township	1,940	1,803
Washington township, including Tontogany village	1,220	1,212
Tontogany village	352	283
Webster township	1,303	1,420
Weston township, including Weston village	1,612	1,558
Weston village	953	845
WYANDOT COUNTY	21,125	21,722
Antrim township, including part of Nevada village	1,720	1,704
Nevada village (part of)	639	589
Total for Nevada village, in Antrim and Eden townships	889	802

MINOR CIVIL DIVISIONS.		1900	1890
WYANDOT COUNTY—Continued.			
Crane township[1]		1,262	[2]1,331
Crawford township, including Carey village		2,786	2,622
Carey village		1,816	1,605
Eden township, including part of Nevada village		1,426	1,605
Nevada village (part of)		250	213
Jackson township, including part of Kirby village		1,018	1,111
Kirby village (part of)		104	139
Total for Kirby village, in Jackson and Mifflin townships		187	.....
Marseilles township, including Marseilles village		997	828
Marseilles village		251	231
Mifflin township, including part of Kirby village		1,150	1,333
Kirby village (part of)		83	.....
Pitt township, including Little Sandusky village		1,173	1,228
Little Sandusky village		181	.....
Richland township, including Wharton village		1,475	1,590
Wharton village		439	.....
Ridge township		504	565
Salem township		1,190	1,291
Sycamore township, including Sycamore village		1,672	1,509
Sycamore village		853	722
Tymochtee township		1,397	1,433
Upper Sandusky village[1]		3,355	3,572
Ward 1	825		
Ward 2	923		
Ward 3	1,126		
Ward 4	481		

[1] Upper Sandusky village, formerly in Crane township, made independent since 1890.

[2] Exclusive of population of Upper Sandusky village.

There are 709 incorporated cities, towns, villages, and hamlets in Ohio, for which the population in 1900 is separately returned, and these incorporated places are presented in table 5 in alphabetical order, being abstracted from table 4, in which they are presented in detail under the counties in which they are severally situated.

TABLE 5.—POPULATION OF THE INCORPORATED CITIES, TOWNS, VILLAGES, AND HAMLETS OF OHIO: 1890 AND 1900.

CITIES, TOWNS, VILLAGES, AND HAMLETS.	POPULATION. 1900	POPULATION. 1890
Aberdeen village	711	874
Ada village	2,576	2,079
Adamsville village	201	335
Addyston village	1,513	.....
Adelphi village	516	489
Akron city	42,728	27,601
Albany village	548	471
Alexandria village	420	296
Alger village	462	.....
Allentown village	123	.....
Alliance city	8,974	7,607
Alvordton village	482	.....
Andover village	815	733
Anna village	451	527
Ansonia village	676	676
Antioch village	212	.....
Antwerp village	1,206	1,331
Applecreek village	387	428
Arcadia village	425	490
Arcanum village	1,225	1,134
Archbold village	958	780
Arlington village	738	.....
Arlington Heights hamlet	360	222
Arnettsville village	157	.....
Ashland village	4,087	3,566
Ashley village	700	628
Ashtabula city	12,949	8,338
Ashville village	654	430
Athalia village	346	199
Athens village	3,066	2,620
Attica village	694	682
Bainbridge village	954	.....
Bairdstown village	298	347
Baltimore village	460	505
Barberton village	4,354	.....
Barnesville village	3,721	3,207
Barnhill village	811	969
Batavia village	1,029	953
Batesville village	312	327
Beach City	364	.....
Beallsville village	554	512
Beaver village	262	.....
Beaver Dam village	477	397
Bedford village	1,486	1,043
Bellaire city	9,912	9,934
Bellbrook village	352	350
Bellecenter village	962	927
Bellefontaine city	6,649	4,245
Bellevue village	4,101	3,052
Bellville village	1,039	941
Belmont village	422	384
Belmore village	334	414
Benton Ridge village	359	250

CITIES, TOWNS, VILLAGES, AND HAMLETS.	POPULATION. 1900	POPULATION. 1890
Berea village	2,510	2,533
Berlin Heights village	625	517
Bethel village	850	625
Bettsville village	492	513
Beverly village	712	795
Blakeslee village	239	.....
Blanchester village	1,788	1,196
Bloomdale village	740	519
Bloomingburg village	636	638
Bloomville village	819	758
Bluffton village	1,783	1,290
Bond Hill village	1,081	.....
Boston village	260	292
Botkins village	420	.....
Bourneville village	356	205
Bowerston village	526	.....
Bowersville village	370	.....
Bowling Green town	5,067	3,467
Bradford village	1,254	1,338
Bradner village	1,148	441
Bremen town	466	244
Bridgeport village	3,963	3,369
Brilliant village	646	944
Brink Haven village	250	.....
Brookside village	249	.....
Brookville village	869	618
Broughton village	226	.....
Bryan village	3,131	3,068
Buckeye City village	247	215
Bucyrus city	6,560	5,974
Burbank village	325	331
Burton village	727	633
Butler village	567	266
Butlerville village	125	125
Byesville village	1,267	789
Cadiz village	1,755	1,716
Calais village	114	135
Caldwell village	927	1,248
Caledonia village	682	757
Cambridge city	8,241	4,361
Camden village	905	846
Canal Dover village	5,422	3,470
Canal Fulton village	1,172	1,173
Canal Winchester village	662	633
Canfield village	672	675
Cannelville village	281	177
Canton city	30,667	26,189
Cardington village	1,354	1,428
Carey village	1,816	1,605
Carlisle village	164	.....
Carroll village	223	293
Carrollton village	1,271	1,228
Carthage village	2,559	2,257

CITIES, TOWNS, VILLAGES, AND HAMLETS.	POPULATION. 1900	POPULATION. 1890
Casstown village	262	292
Catawba village	231	272
Cecil village	326	348
Cedarville village	1,189	1,355
Celina village	2,815	2,702
Centerburg village	706	588
Centerville village	198	215
Chagrin Falls village	1,586	1,243
Chambersburg village	169	192
Chardon village	1,360	1,084
Chatfield village	298	.....
Chester Hill village	480	.....
Chesterville village	230	268
Chicago Junction village	2,348	1,299
Chickasaw village	310	.....
Chillicothe city	12,976	11,288
Cincinnati city	325,902	296,908
Circleville village	6,991	6,556
Clarington village	905	762
Clarksburg village	551	378
Clarksville village	465	339
Cleveland city	381,768	261,353
Cleves village	1,328	1,227
Clifton village	262	270
Clinton village	186	163
Clyde village	2,515	2,327
Coalgrove village	1,191	506
Coalton village	1,625	1,459
Coldwater village	627	490
College Corner village	378	.....
College Hill village	1,104	.....
Collinwood village	3,639	.....
Columbiana village	1,339	1,112
Columbus city	125,560	88,150
Columbus Grove village	1,935	1,677
Commercial Point village	245	265
Congress village	198	229
Conneaut village	7,133	3,241
Continental village	1,104	895
Convoy village	690	500
Coolville village	315	330
Copley village	243	241
Corning village	1,401	1,551
Cortland village	620	697
Corwin village	131	.....
Coshocton village	6,473	3,672
Covington village	1,791	1,778
Crestline village	3,282	2,911
Creston village	893	584
Cridersville village	581	465
Crooksville village	835	.....
Crown City village	284	235
Cumberland village	618	601

TABLE 5.—POPULATION OF THE INCORPORATED CITIES, TOWNS, VILLAGES, AND HAMLETS OF OHIO: 1890 AND 1900—Continued.

CITIES, TOWNS, VILLAGES, AND HAMLETS.	POPULATION.	
	1900	1890
Custar village	293	329
Cuyahoga Falls village	3,186	2,614
Cygnet village	896	670
Dalton village	666	610
Danville village	298	292
Darbyville village	250	257
Dayton city	85,333	61,220
Deavertown village	154	.....
Deerfield village	484	.....
Deersville village	256	.....
Defiance city	7,579	7,694
Degraff village	1,150	1,076
Delaware city	7,940	8,224
Delhi village	829	531
Dell Roy village	400	511
Delphos city	4,517	4,516
Delta village	1,230	1,132
Dennison village	3,763	2,925
Deshler village	1,628	1,114
Dexter City village	278	217
Donnelsville village	200	243
Doylestown village	1,057	1,131
Dresden village	1,600	1,247
Dublin village	275	296
Dunkirk village	1,222	1,220
Dupont village	370	531
East Cleveland village	2,757	.....
East Liverpool city	16,485	10,956
East Palestine village	2,493	1,816
Eaton village	3,155	2,934
Edgerton village	1,043	967
Edison village	347	345
Edon village	740	601
Eldorado village	358	365
Elgin village	208	.....
Elida village	440	399
Elmore village	1,025	1,198
Elmwood Place village	2,532	.....
Elyria city	8,791	5,611
Enon village	295	331
Evanston village	1,716	.....
Fairfield village	312	310
Fairport village	2,073	1,171
Fairview village	291	322
Farmersville village	440	472
Fayette village	886	890
Fayetteville village	323	.....
Felicity village	695	779
Fernbank village	310	367
Findlay city	17,613	18,553
Five Points hamlet	176	.....
Fletcher village	375	.....
Florida village	276	288
Flushing village	653	528
Forest village	1,155	1,126
Fort Jennings village	322	286
Fort Recovery village	1,097	1,186
Fostoria city	7,730	7,070
Frankfort village	717	667
Franklin village	2,724	2,729
Frazeysburg village	730	610
Fredericksburg village	511	600
Fredericktown village	890	847
Freeport village (Harrison Co.)	690	672
Freeport village (Wood Co.)	815	.....
Fremont city	8,439	7,141
Gahanna village	276	207
Galion city	7,282	6,326
Gallipolis city	5,432	4,498
Gambier village	751	660
Garrettsville village	1,145	1,046
Geneva village	2,342	2,194
Genoa village	824	839
Georgetown village	1,529	1,473
Germantown village	1,702	1,437
Gettysburg village	246	274
Gibsonburg village	1,791	585
Gilboa village	346	264
Girard village	2,630	.....
Glandorf village	749	571
Glendale village	1,545	1,444
Glenmont village	209	.....
Glenville village	5,588	.....
Glouster village	2,155	.....
Gnadenhutten village	547	478
Grafton village	1,098	600
Grand Rapids village	549	572
Granville village	1,425	1,366
Graysville village	174	107
Green Camp village	369	290
Greenfield village	3,979	2,460
Greenspring village	816	910
Greenville city	5,501	5,473
Greenwich village	849	881
Grove City village	656	272
Groveport village	519	578
Grover village	308	.....
Grover Hill village	655	.....
Hamden village	838	622
Hamersville village	242	264
Hamilton city	23,914	17,565
Hamler village	574	556
Hanging Rock village	665	846
Hanover village	314	288
Hanoverton village	399	366
Harrisburg village	247	211
Harrison village	1,456	1,690
Harrisville village	250	252
Harrod village	370	269
Hartford village	414	346
Hartwell village	1,833	1,507
Harveysburg village	435	402
Haskins village	449	321
Haviland village	186	.....
Hayesville village	332	430
Hebron village	455	415
Hemlock village	581	.....
Hicksville village	2,520	2,141
Higginsport village	650	764
Hilliard village	376	338
Hillsboro village	4,535	3,620
Hiram village	659	.....
Holgate village	1,237	1,134
Hollansburg village	275	.....
Holmesville village	304	.....
Home City village	868	797
Hopedale village	365	424
Hoytsville village	431	395
Hubbard village	1,230	1,498
Hudson village	983	1,143
Huntsville village	408	500
Huron village	1,708	1,380
Hyde Park village	1,691	.....
Irondale village	1,136	694
Ironton city	11,868	10,939
Ithaca village	113	135
Jackson city	4,672	4,320
Jacksonboro village	77	79
Jackson Center village	644	.....
Jacksonville village	1,047	727
Jamestown village	1,205	1,104
Jefferson village	1,319	1,346
Jeffersonville village	790	.....
Jenera village	237	.....
Jeromeville village	308	301
Jerry City village	555	530
Jerusalem village	245	112
Jewett village	743	.....
Johnstown village	638	424
Junction City village	443	394
Kalida village	622	444
Kelleys Island village	1,174	.....
Kennedy Heights village	209	.....
Kent village	4,541	3,501
Kenton city	6,852	5,557
Kettlerville village	145	.....
Killbuck town	370	.....
Kimbolton village	245	261
Kingston village	735	751
Kirby village	187	.....
Kossuth village	153	.....
Lafayette village	316	.....
Lagrange village	528	551
Lakeview village	553	.....
Lakewood hamlet	3,355	.....
Lancaster city	8,991	7,555
Larue village	997	948
Latty village	444	594
Laura village	378	.....
Laurelville village	450	266
Lebanon village	2,867	3,050
Leesburg village	783	617
Leesville village	269	373
Leesville Cross Roads village	178	203
Leetonia village	2,744	2,826
Leipsic village	1,726	1,353
Lewisburg village	560	486
Lewisville village	170	.....
Lexington village	448	432
Liberty Center village	606	500
Lima city	21,723	15,981
Limaville village	156	172
Lindsey village	614	458
Lisbon village	3,330	2,278
Lithopolis village	358	369
Little Sandusky village	181	.....
Lockington village	210	170
Lockland village	2,695	2,474
Lodi village	846	568
Logan village	3,480	3,119
London village	3,511	3,313
Lorain city	16,028	4,863
Loramie village	444	457
Loudonville village	1,581	1,444
Louisville village	1,374	1,323
Loveland village	1,260	1,153
Lowell village	381	441
Lowellville village	1,137	762
Lower Salem village	190	.....
Lucas village	306	347
Lynchburg village	907	763
McArthur village	941	888
McClure village	660	332
McComb village	1,195	1,030
McConnelsville village	1,825	1,771
McGuffey village	452	.....
Macksburg village	448	533
Madison village	768	738
Madisonville village	3,140	2,214
Magnetic Springs village	194	257
Magnolia village	431	.....
Maineville village	288	256
Malinta village	357	.....
Malta village	845	865
Malvern village	709	638
Manchester village	2,003	1,965
Mansfield city	17,640	13,473
Mantua village	743	676
Marblehead village	997	.....
Marengo village	242	276
Marietta city	13,348	8,273
Marion city	11,862	8,327
Marseilles village	251	213
Marshallville village	357	366
Martinsburg village	238	257
Martins Ferry city	7,760	6,250
Martinsville village	338	336
Marysville village	3,048	2,810
Mason village	629	564
Massillon city	11,944	10,092
Maumee village	1,856	1,645
Mechanicsburg village	1,617	1,459
Medina village	2,232	2,073
Melrose village	383	430
Mendon village	599	400
Mentor village	624	502
Metamora village	263	.....
Miamisburg city	3,941	2,952
Middlepoint village	604	432
Middleport village	2,799	3,211
Middletown city	9,215	7,681
Midland village	338	328
Midvale village	491	.....
Midway village	274	.....
Mifflin village	185	.....
Milan village	653	627
Milford village	1,149	995
Milford Center village	682	718
Millbury village	284	546
Milledgeville village	201	.....
Miller City village	163	.....
Millersburg village	1,998	1,923
Milton Center village	325	334
Miltonsburg village	130	123
Mineral City village	1,220	893
Mineral Ridge village	831	851
Minerva village	1,200	1,139
Mingo Junction village	2,954	1,856
Minster village	1,465	1,126
Monroeville village	1,211	.....
Montezuma village	317	.....
Montpelier village	1,869	1,293
Morristown village	350	371
Morrow village	869	842
Moscow village	475	591
Mt. Airy village	400	.....
Mt. Blanchard village	456	421
Mt. Cory village	312	334
Mt. Eaton village	232	278
Mt. Gilead village	1,528	1,329
Mt. Healthy village	1,354	.....
Mt. Orab village	561	336
Mt. Pleasant village	626	644
Mt. Sterling village	986	752
Mt. Vernon city	6,633	6,027
Mt. Victory village	734	689
Mt. Washington village	781	.....
Murray City village	1,118	.....
Mutual village	163	174
Napoleon village	3,639	2,764
Nashville town	766	.....
Navarre village	963	1,010
Nelsonville village	5,421	4,558
Nevada village	889	802
Neville village	265	340
New Albany village	224	223
Newark city	18,157	14,270
New Athens village	435	420
New Bloomington village	399	.....
New Bremen village	1,318	1,239
Newburg hamlet	5,909	.....
New Carlisle village	995	958
New Comerstown village	2,659	1,251
New Concord village	675	719
New Holland village	692	683
New Knoxville village	436	541
New Lebanon village (Montgomery county.)	145	149
New Lebanon village (Miami county.)	224	.....
New Lexington village (Perry county.)	1,701	1,470
New Lexington village (Highland county.)	265	210
New London village	1,180	1,096
New Madison village	590	478
New Matamoras village	817	590
New Paris village	790	842
New Philadelphia city	6,213	4,456

TABLE 5.—POPULATION OF THE INCORPORATED CITIES, TOWNS, VILLAGES, AND HAMLETS OF OHIO: 1890 AND 1900—Continued.

CITIES, TOWNS, VILLAGES, AND HAMLETS.	POPULATION.	
	1900	1890
New Richmond village	1,916	2,379
New Riegel village	298	393
New Salem village	180	189
New Straitsville village	2,302	2,782
Newton Falls village	732	698
New Vienna village	805	871
New Washington village	824	704
Ney village	289	.....
Niles city	7,468	4,289
North Amherst village	1,758	1,648
North Baltimore village	3,561	2,857
North Bend village	532	.....
North Lewisburg village	846	866
North Robinson village	200	257
Norwalk city	7,074	7,195
Norwich village	253	234
Norwood village	6,480	.....
Nottingham village	939	.....
Oak Harbor village	1,631	1,681
Oak Hill village	825	657
Oakley village	528	.....
Oakwood village	342	378
Oberlin village	4,082	4,376
Ohio City	862	666
Olmsted Falls village	330	342
Orrville village	1,901	1,765
Osborn village	948	713
Osgood village	224	242
Osnaburg village	558	.....
Ostrander village	401	357
Ottawa village	2,322	1,717
Ottoville village	369	.....
Otway village	274	.....
Oxford village	2,009	1,922
Painesville village	5,024	4,755
Palestine village	210	.....
Pandora village	409	.....
Pataskala village	675	568
Patterson village	219	247
Paulding village	2,080	1,879
Payne village	1,336	1,146
Peebles village	763	358
Pemberville village	1,081	843
Peninsula village	579	562
Perrysburg village	1,766	1,747
Perrysville village	513	522
Pickerington village	263	290
Piketon village	625	1,022
Pioneer village	603	596
Piqua city	12,172	9,090
Plain City village	1,432	1,245
Plainfield village	255	234
Pleasant City village	1,006	.....
Pleasant Hill village	557	521
Pleasant Ridge village	953	1,027
Pleasantville village	501	521
Plymouth village	1,154	1,133
Poland village	370	391
Polk village	232	264
Pomeroy city	4,639	4,726
Portage village	546	438
Port Clinton village	2,450	2,049
Port Jefferson village	355	397
Portsmouth city	17,870	12,394
Port Washington village	424	487
Port William village	200	196
Proctorville village	523	480
Prospect village	983	830
Put in Bay village	317	282
Quaker City village	878	845
Quincy village	642	488
Racine village	327	.....
Rarden village	443	296
Ravenna village	4,003	3,417
Rawson village	473	458
Reading village	3,076	.....
Rendville village	790	859
Republic village	656	584
Reynoldsburg village	339	393
Richmond village (Jefferson Co.)	373	444
Richmond village (Lake Co.)	332	.....
Richwood village	1,640	1,415
Ridgeway village	447	321
Ripley village	2,248	2,483
Rising Sun village	660	485
Rochester village	167	218
Rock Creek village	478	448
Rockford village	1,207	993
Rockport hamlet	2,038	.....
Rocky Ridge village	414	483
Rocky River hamlet	1,319	.....
Rogers village	287	.....
Roseville village	1,207	714
Rossville village	251	254
Rushsylvania village	552	497
Rushville village	257	291
Russellville village	394	324
Sabina village	1,481	1,080
St. Bernard village	3,384	1,779
St. Clairsville village	1,210	1,191
St. Louisville village	285	264
St. Marys village	5,359	3,000
St. Paris village	1,222	1,145
Salem city	7,582	5,780
Salesville village	286	296
Salineville village	2,353	2,369
Sandusky city	19,664	18,471
Sarahsville village	279	306
Savannah village	290	325
Scio village	1,214	616
Scott village	547	733
Sebring village	387	.....
Senecaville village	623	461
Seven Mile village	256	288
Seville village	602	599
Shawnee village	2,966	3,266
Shelby village	4,685	1,977
Sherrodsville village	926	893
Sherwood village	455	.....
Shiloh village	597	644
Shreve village	1,043	1,012
Sidney city	5,688	4,850
Sinking Spring village	238	.....
Smithfield village	503	639
Smithville village	474	482
Somerset village	1,124	1,127
Somerville village	300	330
South Bloomfield village	223	272
South Brooklyn village	2,343	.....
South Charleston village	1,096	1,041
South Point village	281	.....
South Salem village	264	263
South Solon village	319	345
South Webster village	445	323
Sparta village	215	216
Spencerville village	1,874	1,266
Springboro village	433	413
Springfield city	38,253	31,895
Springhills village	157	158
Spring Valley village	522	538
Steubenville city	14,349	13,394
Stockport village	376	416
Strasburg village	461	.....
Stryker village	1,206	1,017
Sugar Grove village	350	275
Summerfield village	511	582
Sunbury village	464	475
Swanton village	887	508
Sycamore village	853	722
Sylvania village	617	545
Tarlton village	388	448
Taylorsville village	543	631
Terrace Park village	290	.....
Thorn village	374	405
Tiffin city	10,989	10,801
Tippecanoe village	1,703	1,465
Tiro village	293	.....
Toledo city	131,822	81,434
Tontogany village	352	283
Toronto village	3,526	2,536
Trenton village	387	.....
Trimble village	625	440
Troy city	5,881	4,494
Tuscarawas village	412	391
Uhrichsville city	4,582	3,842
Union City village	1,282	1,293
Uniontown village	245	.....
Unionville Center village	259	231
Upper Sandusky village	3,355	3,572
Urbana city	6,808	6,510
Utica village	826	763
Van Buren village	367	268
Vandalia village	284	265
Vanlue village	356	352
Van Wert city	6,422	5,512
Venedocia village	199	.....
Vermilion village	1,184	.....
Versailles village	1,478	1,385
Vinton village	304	318
Wadsworth village	1,764	1,574
Waldo village	278	151
Wapakoneta village	3,915	3,616
Warren city	8,529	5,973
Warsaw village	458	376
Washington village	374	546
Washington Court House city	5,751	5,742
Washingtonville village	1,092	.....
Waterville village	703	586
Wauseon village	2,148	2,060
Waverly village	1,854	1,567
Waynesburg village	613	510
Waynesfield village	542	480
Waynesville village	723	704
Webster village	204	.....
Wellington village	2,094	2,069
Wellston city	8,045	4,377
Wellsville city	6,146	5,247
West Alexandria village	740	575
West Cairo village	338	325
West Carrollton village	987	360
West Elkton village	215	216
Western Star village	148	165
Westerville village	1,462	1,329
West Farmington village	516	.....
West Jefferson village	803	778
West Leipsic village	346	502
West Liberty village	1,236	.....
West Manchester hamlet	384	.....
West Mansfield village	875	431
West Middleburg village	288	345
West Millgrove village	236	207
West Milton village	904	796
Weston village	953	845
West Rushville village	161	195
West Salem village	656	756
West Union village	1,033	825
West Unity village	897	872
West Wheeling town	444	574
Wharton village	439	.....
White House village	621	507
Wilkesville village	223	262
Williamsburg village	1,002	828
Williamsport village	547	368
Willoughby village	1,753	1,219
Willshire village	660	566
Wilmington city	3,613	3,079
Wilmot village	354	.....
Winchester village (Preble Co.)	375	389
Winchester village (Adams Co.)	796	.....
Windham village	283	.....
Winton Place village	1,219	.....
Woodsfield village	1,801	1,031
Woodstock village	325	310
Woodville village	831	.....
Wooster city	6,063	5,901
Worthington village	443	341
Wren village	242	.....
Wyoming village	1,450	1,454
Xenia city	8,696	7,301
Yellow Springs village	1,371	1,375
Youngstown city	44,885	33,220
Zaleski village	577	862
Zanesfield village	278	318
Zanesville city	23,538	21,009
Zoar village	290	.....

Of the above named 709 incorporated places there are 143 that have a population in 1900 of more than 2,000, and of these 72 have a population of less than 5,000; 43 have more than 5,000 but less than 10,000; 16 have more than 10,000 but less than 20,000; 3 have more than 20,000 but less than 25,000; and 9 have more than 25,000, namely, Cleveland, with 381,768; Cincinnati, with 325,902; Toledo, with 131,822; Columbus, with 125,560; Dayton, with 85,333; Youngstown, with 44,885; Akron, with 42,728; Springfield, with 38,253; and Canton, with 30,667 inhabitants.

For the 9 cities which have a population in 1900 of more than 25,000, table 6 shows the population of each from the first year in which it was separately stated in the census report, to 1900, inclusive. Table 7, which immediately follows, shows, for each city, the increase (or decrease) in population by number and per cent during each of the ten-year periods.

TABLE 6.—POPULATION OF THE PRINCIPAL CITIES OF OHIO: 1810 TO 1900.

CITIES.	1900	1890	1880	1870	1860	1850	1840	1830	1820	1810
Akron city	42,728	27,601	16,512	10,006	3,477	3,266	1,665	.....	.....	.....
Canton city	30,667	26,189	12,258	8,660	4,041	2,603	.....	.....	.....	.....
Cincinnati city	325,902	296,908	255,139	216,239	161,044	115,435	46,338	24,831	9,642	2,540
Cleveland city	381,768	261,353	160,146	92,829	43,417	17,034	6,071	1,076	606	.....
Columbus city	125,560	88,150	51,647	31,274	18,554	17,882	6,048	2,435	.....	.....
Dayton city	85,333	61,220	38,678	30,473	20,081	10,977	6,067	2,950	1,000	383
Springfield city	38,253	31,895	20,730	12,652	7,002	5,108	2,062	1,080	1,868	.....
Toledo city	131,822	81,434	50,137	31,584	13,768	3,829	1,222	.....	.....	.....
Youngstown city	44,885	33,220	15,435	8,075	2,759	.....	.....	.....	.....	.....

TABLE 7.—INCREASE IN POPULATION OF THE PRINCIPAL CITIES OF OHIO: 1810 TO 1900.

CITIES.	INCREASE FROM 1890 TO 1900.		INCREASE FROM 1880 TO 1890.		INCREASE FROM 1870 TO 1880.		INCREASE FROM 1860 TO 1870.		INCREASE FROM 1850 TO 1860.		INCREASE FROM 1840 TO 1850.		INCREASE FROM 1830 TO 1840.		INCREASE FROM 1820 TO 1830.		INCREASE FROM 1810 TO 1820.	
	Number.	Per cent.	Number.	Per cent.	Number.	Per cent.	Number.	Per cent.	Number.	Per cent.	Number.	Per cent.	Number.	Per cent.	Number.	Per cent.	Number.	Per cent.
Akron city	15,127	54.8	11,089	67.2	6,506	65.0	6,529	187.8	211	6.5	1,601	96.2	.....	.....	.....	.....	.....	.....
Canton city	4,478	17.1	13,931	113.6	3,598	41.5	4,619	114.3	1,438	55.2	.....	.....	.....	.....	.....	.....	.....	.....
Cincinnati city	28,994	9.8	41,769	16.4	38,900	18.0	55,195	34.3	45,609	39.5	69,097	149.1	21,507	86.6	15,189	157.5	7,102	279.6
Cleveland city	120,415	46.1	101,207	63.2	67,317	72.5	49,412	113.8	26,383	154.9	10,963	180.6	4,995	464.2	470	77.6	.....	.....
Columbus city	37,410	42.4	36,503	70.7	20,373	65.1	12,720	68.6	672	3.8	11,834	195.7	3,613	148.4	.....	.....	.....	.....
Dayton city	24,113	39.4	22,542	58.3	8,205	26.9	10,392	51.8	9,104	82.9	4,910	80.9	3,117	105.7	1,950	195.0	617	161.1
Springfield city	6,358	19.9	11,165	53.9	8,078	63.8	5,650	80.7	1,894	37.1	3,046	147.7	982	90.9	[1] 788	[1] 42.2	.....	.....
Toledo city	50,388	61.9	31,297	62.4	18,553	58.7	17,816	129.4	9,939	259.6	2,607	213.3	.....	.....	.....	.....	.....	.....
Youngstown city	11,665	35.1	17,785	115.2	7,360	91.1	5,316	192.7	.....	.....	.....	.....	.....	.....	.....	.....	.....	.....

[1] Decrease.

All of the above named cities have received marked accessions to their population during the last ten years, those having increased by the largest percentages being Toledo, 61.9 per cent; Akron, 54.8 per cent; Cleveland, 46.1 per cent; and Columbus, 42.4 per cent. The largest numerical gains during the decade are found in Cleveland, Toledo, and Columbus. With a single exception in one early decade each of these cities has increased in population steadily, but the rate of growth has been irregular and has shown no uniform trend of change. For Cincinnati, Cleveland, and Springfield, however, that rate since 1870 has steadily declined, a change in harmony with the usual tendency of large urban centers.

William Rossiter

Director of the Census.

Twelfth Census of the United States.

CENSUS BULLETIN.

No. 42. WASHINGTON, D. C. January 28, 1901.

POPULATION OF OKLAHOMA BY COUNTIES AND MINOR CIVIL DIVISIONS.

This bulletin, prepared under the direction of Mr. WILLIAM C. HUNT, chief statistician for population, gives the aggregate population of Oklahoma by counties and minor civil divisions, according to the official count of the returns of the Twelfth Census, taken as of June 1, 1900.

Oklahoma was organized as a territory May 2, 1890. Table 1 shows the population of Oklahoma at the censuses of 1890 and 1900, together with the increase by number and per cent during the decade.

TABLE 1.—POPULATION OF OKLAHOMA. 1890 AND 1900.

CENSUS YEARS.	Population.	INCREASE.	
		Number.	Per cent.
1900	398,331	336,497	544.2
1890	61,834		

The population of the territory in 1900 is 398,331 as compared with a population in 1890 of 61,834, representing an increase during the decade of 336,497, or 544.2 per cent. A part of this increase is due to the fact that there were 13,167 Indians and 3,474 other persons, or a total of 16,641 persons, on Indian reservations, etc., in Oklahoma, who were specially enumerated in 1890 under the provisions of the census act, but were not included in the general population of the territory at that census.

The population of Oklahoma in 1900 is more than six times as large as the population given for 1890, the first census taken after its organization as a territory.

The total land surface of Oklahoma is, approximately, 38,830 square miles, the average number of persons to the square mile at the censuses of 1890 and 1900 being as follows: 1890, 1.6; 1900, 10.3.

Table 2 shows the population of Oklahoma by counties at the censuses of 1890 and 1900, while table 3, which immediately follows, shows, for each county, the increase by number and per cent since 1890.

CP 18M

TABLE 2.—POPULATION OF OKLAHOMA BY COUNTIES: 1890 AND 1900.

COUNTIES.	1900	1890	1880	1870	1860	1850
The Territory	398,331	61,834				
Beaver	3,051	2,674				
Blaine [1]	10,658					
Canadian	15,981	7,158				
Cleveland	16,388	6,605				
Custer [1]	12,264					
Day [1]	2,173					
Dewey [1]	8,819					
Garfield [1]	22,076					
Grant [1]	17,273					
Greer [2]	17,922	5,338				
Kay [1]	22,530					
Kingfisher	18,501	8,332				
Lincoln [1]	27,007					
Logan	26,563	12,770				
Noble [1]	14,015					
Oklahoma	25,915	11,742				
Pawnee [1]	12,366					
Payne	20,909	7,215				
Pottawatomie [1]	26,412					
Roger Mills [1]	6,190					
Washita [1]	15,001					
Woods [1]	34,975					
Woodward [1]	7,469					
Kaw Indian reservation.[3]	768					
Kiowa, Comanche, and Apache Indian reservation.[3]	4,968					
Osage Indian reservation.[3]	6,717					
Wichita Indian reservation.[3]	1,420					

[1] Organized from Indian lands since 1890.
[2] Territory claimed by the United States as a part of the Indian Territory, but organized as Greer county, Texas, February 8, 1860, by an act of the Texas legislature. Returned as a part of Oklahoma in 1890. Decided by the United States Supreme Court, March 16, 1896, against the state of Texas.
[3] Can not be located by counties.

TABLE 3.—INCREASE IN POPULATION OF OKLAHOMA BY COUNTIES: 1890 TO 1900.

COUNTIES.	INCREASE.		COUNTIES.	INCREASE.	
	Number.	Per cent.		Number.	Per cent.
The Territory	336,497	544.2	Logan	13,793	108.0
Beaver	377	14.1	Noble	14,015	
Blaine	10,658		Oklahoma	14,173	120.7
Canadian	8,823	123.3	Pawnee	12,366	
Cleveland	9,783	148.1	Payne	13,694	189.8
Custer	12,264		Pottawatomie	26,412	
Day	2,173		Roger Mills	6,190	
Dewey	8,819		Washita	15,001	
Garfield	22,076		Woods	34,975	
Grant	17,273		Woodward	7,469	
Greer	12,584	235.7	Kaw Indian reservation	768	
Kay	22,530		Kiowa, Comanche, and Apache Indian reservation.	4,968	
Kingfisher	10,169	122.0	Osage Indian reservation	6,717	
Lincoln	27,007		Wichita Indian reservation	1,420	

There are 23 counties in Oklahoma in 1900, 15 of which have been organized from Indian lands since 1890 and do not appear in the census report of that year. The remaining 8 counties, for which the population was given in the report of 1890, were also organized from Indian lands subsequent to the census enumeration of 1890, but their boundaries were defined and the population, as originally enumerated by townships, was distributed to each before the census report of that year was completed.

The county of Greer was organized in 1860 as a county of Texas, but a decision of the Supreme Court of the United States rendered in 1896 has declared that the territory embraced in this county was originally part of the Indian Territory and not of Texas, and consequently, that it is now a county of Oklahoma. That part of the territory not organized into counties is occupied by four Indian reservations.

Table 4 shows the population of Oklahoma by minor civil divisions, so far as it was separately returned at the censuses of 1890 and 1900.

TABLE 4.—POPULATION OF OKLAHOMA BY MINOR CIVIL DIVISIONS: 1890 AND 1900.

MINOR CIVIL DIVISIONS.		1900	1890
BEAVER COUNTY		3,051	2,674
Beaver town		112	
Beaver township		161	
Benton township		149	
Blue Grass township		142	
Cleveland township		217	
Elmwood township		242	
Garland township		271	
Gate township		161	
Grand Valley township		100	
Hardesty township		361	
Harrison township		434	
Kokomo township		163	
Logan township		200	
Optima township		255	
Pleasant View township		88	
BLAINE COUNTY [1]		10,658	
Arapahoe township		757	
Canadian township		1,184	
Cantonment township		660	
Cedar Valley township		615	
Cimarron township		1,022	
Dixon township		909	
Flynn township		688	
Homestead township		691	
Lincoln township		601	
Logan township		687	
Seay township		631	
Watonga township		1,579	
Wells township		634	
CANADIAN COUNTY		15,981	7,158
Cement township		617	
Elreno city		3,383	285
Ward 1	716		
Ward 2	827		
Ward 3	691		
Ward 4	1,149		
Elreno township		1,163	
Frisco township		980	
Maple township		680	
Mathewson township		671	
Mustang township		984	
Oak township		365	
Prairie township		1,045	
Reno township		1,386	
Rock Island township		1,002	
Union township		1,030	
Valley township		985	
Yukon township		1,690	
CLEVELAND COUNTY		16,388	6,605
Canadian township		2,156	
Case township		1,391	
Lexington town		861	223
Lexington township		1,860	
Liberty township		671	
Little River township		1,358	
Moore town		129	
Moore township		937	
Noble town		349	
Noble township		2,210	
Norman town		2,225	787
Norman township		2,241	
CUSTER COUNTY [1]		12,264	
Arapahoe town		253	
Arapahoe township		1,524	
Barnitz township		2,003	
Cedar township		1,468	
Deer Creek township		1,677	
Grant township		2,002	
Independence town		64	
Washita township		2,256	
Weatherford city		1,017	
DAY COUNTY [1]		2,173	
Precinct 1. Square School House		500	
Precinct 2. Rawdon		340	
Precinct 3. Grand		492	
Precinct 4. Dewey		841	
DEWEY COUNTY [1]		8,819	
Cleveland township		2,388	
Harrison township		2,397	
Little Robe township		1,060	
Sicle township		1,276	
Simpson township		1,698	

[1] Organized from Indian lands since 1890.

MINOR CIVIL DIVISIONS.		1900	1890
GARFIELD COUNTY [1]		22,076	
Allison township		782	
Banner township		600	
Blaine township		618	
Buffalo township		537	
Enid city		3,444	
Ward 1	400		
Ward 2	697		
Ward 3	366		
Ward 4	550		
Ward 5	861		
Ward 6	570		
Enid township		760	
Flynn township		570	
Garland township		559	
Grant township		570	
Hackberry township		631	
Hobart township		589	
Keowee township		527	
Kremlin township		559	
Lincoln township		510	
Logan township		571	
McKinley township		529	
Marshall township		579	
Noble township		523	
North Enid city		205	
North Enid township		573	
Olive township		576	
Osborn township		591	
Otter township		569	
Patterson township		540	
Reed township		592	
Sheridan township		637	
Skeleton township		544	
Sumner township		578	
Union township		580	
Washington township		624	
Waukomis city		688	
Waukomis township		650	
Wood township		641	
GRANT COUNTY [1]		17,273	
Banner township		479	
Berry township		1,009	
Bluff township		945	
Coldwater township		1,011	
Dirigo township		1,263	
Fairview township		894	
Hickory township		818	
Jarvis township		817	
Jefferson town		300	
Lamont township		1,277	
Manchester town		158	
Manchester township		848	
Medford town		551	
Medford township		62[illegible]	
Pond Creek city		822	
Prairie township		541	
Renfrow town		129	
Rock Island township		978	
Salt Fork township		1,173	
Valley township		578	
Wakita township		992	
Ware township		1,065	
GREER COUNTY [2]		17,922	5,338
Altus township		6,803	
Duke township		4,184	
Francis township		1,862	
Mangum township		5,073	
KAY COUNTY [1]		22,530	
Blackwell city		2,283	
Ward 1	447		
Ward 2	684		
Ward 3	517		
Ward 4	635		
Blackwell township		916	
Braman town		249	
Carlisle township		653	
Cross town		300	
Cross township		832	
Dale township		1,036	
Kildare township		836	
Longwood township		986	
Lowe township		1,178	
Newkirk city		1,754	
Ward 1	500		
Ward 2	565		
Ward 3	400		
Ward 4	289		
Newkirk township		1,216	
Owen township		1,006	
Ponca city		2,528	
Ward 1	882		
Ward 2	431		

[2] Organized from unassigned lands, formerly claimed by Texas. Population included in Oklahoma territory in 1890 for census purposes.

TABLE 4.—POPULATION OF OKLAHOMA BY MINOR CIVIL DIVISIONS: 1890 AND 1900—Continued.

MINOR CIVIL DIVISIONS.		1900	1890
KAY COUNTY—Continued.			
Ponca city—Continued.			
Ward 3	814		
Ward 4	401		
Renfrow township		925	----------
Rock Falls township		957	----------
Round Grove township		808	----------
Tonkawa town		707	----------
Tonkawa township		831	----------
Vernon township		1,093	----------
Waltham township		786	----------
Weston township		650	----------
KINGFISHER COUNTY		18,501	8,332
Altona township		404	----------
Banner township		594	----------
Center township		519	----------
Cimarron township		790	----------
Columbia township		734	----------
Cooper township		494	----------
Coronado township		536	----------
Downs township		502	----------
Excelsior township		668	----------
Forest township		457	----------
Grant township		590	----------
Harrison township		696	----------
Hennessey city		1,367	----------
Hennessey township		843	----------
Kingfisher city		2,301	1,134
Ward 1	524		
Ward 2	507		
Ward 3	659		
Ward 4	611		
Kingfisher township		521	----------
Lacy township		783	----------
Logan township		475	----------
Lynn township		481	----------
Omega township		508	----------
Otter township		634	----------
Park township		399	----------
Reserve township		395	----------
River township		676	----------
Sherman township		714	----------
Skeleton township		656	----------
Union township		764	----------
LINCOLN COUNTY[1]		27,007	----------
Chandler city		1,430	----------
Chandler township		946	----------
Cimarron township		1,293	----------
Creek township		1,909	----------
Fox township		1,943	----------
Iowa township		1,187	----------
Keokuk township		2,090	----------
Kickapoo township		1,545	----------
McKinley township		887	----------
North Choctaw township		961	----------
North Wichita township		924	----------
Osage township		1,525	----------
Otoe township		1,048	----------
Pawnee township		1,196	----------
Ponca township		512	----------
Seminole township		2,144	----------
South Choctaw township		906	----------
South Wichita township		804	----------
Stroud city		800	----------
Tohee township		880	----------
Union township		944	----------
Wellston city		383	----------
Wellston township		750	----------
LOGAN COUNTY		26,563	12,770
Antelope township		833	----------
Bear Creek township		735	----------
Bismark township		604	----------
Cedar township		577	----------
Cimarron township		1,690	----------
Crescent town		139	----------
Crescent township		856	----------
Guthrie city[2]		10,006	5,333
Ward 1	1,944		
Ward 2	2,008		
Ward 3	2,679		
Ward 4	1,458		
Ward 5 E	1,017		
Ward 5 W	900		
Guthrie township		821	----------
Iowa township		950	----------
Iron Mound township		633	----------
Langston town		251	----------
Lawrie township		703	----------
Marshall township		737	----------
Mulhall town		564	----------
Mulhall township		764	----------
Oak View township		609	----------
Orlando town		300	----------

[1] Organized from Indian lands since 1890.

MINOR CIVIL DIVISIONS.		1900	1890
LOGAN COUNTY—Continued.			
Orlando township		737	----------
Rose Hill township		668	----------
Seward township		798	----------
Spring Creek township		639	----------
Springer township		637	----------
Spring Vale township		690	----------
Woodland township		622	----------
NOBLE COUNTY[1]		14,015	----------
Auburn township		754	----------
Autry township		921	----------
Billings town		406	----------
Black Bear township		646	----------
Bunch Creek township		622	----------
Glenrose township		612	----------
Lowe township		1,122	----------
Noble township		767	----------
Oakdale township		694	----------
Perry city		3,351	----------
Ward 1	475		
Ward 2	727		
Ward 3	906		
Ward 4	1,243		
Red Rock township		695	----------
Watkins township		609	----------
White Rock township		599	----------
Ponca Indian reservation		1,537	----------
Otoe and Missouri Indian reservation		680	----------
OKLAHOMA COUNTY		25,915	11,742
Boone township		755	----------
Britton township		608	----------
Cass township		586	----------
Choctaw township		1,015	----------
Council Grove township		538	----------
Crutcho township		805	----------
Deep Fork township		706	----------
Deer Creek township		640	----------
Dewey township		635	----------
Edmond city		965	294
Edmond township		598	----------
Elk township		782	----------
Greeley township		866	----------
Hartzell township		669	----------
Lincoln township		679	----------
Luther township		1,031	----------
Mustang township		715	----------
Oklahoma City		10,037	4,151
Ward 1	1,731		
Ward 2	2,226		
Ward 3	2,517		
Ward 4	1,662		
Ward 5	1,901		
Oklahoma township		1,088	----------
Pottawatomie township		729	----------
Spring Creek township		568	----------
Springer township		900	----------
PAWNEE COUNTY[1]		12,366	----------
Burnham township		1,693	----------
Cleveland town		211	----------
Coal Creek township		1,551	----------
Jordan Valley township		2,217	----------
McElroy township		3,091	----------
Osage city		665	----------
Pawnee city		1,464	----------
Pawnee township		1,474	----------
PAYNE COUNTY		20,909	7,215
Cherokee township		813	----------
Cimarron township		1,556	----------
Clarkson township		677	----------
Clayton township		1,119	----------
Clear Creek township		578	----------
Cushing town		226	----------
Eagle township		1,089	----------
Eden township		740	----------
Elm Grove township		856	----------
Glencoe township		994	----------
Henry township		902	----------
Indian township		172	----------
Mound township		584	----------
Paradise township		1,134	----------
Pawnee township		1,007	----------
Perkins town		719	----------
Perkins township		882	----------
Rock township		691	----------
Rose township		800	----------
Stillwater city		2,431	480
Ward 1	406		
Ward 2	1,078		
Ward 3	629		
Ward 4	318		

[2] Given in 1890 as Guthrie, East Guthrie, and West Guthrie towns.

TABLE 4.—POPULATION OF OKLAHOMA BY MINOR CIVIL DIVISIONS: 1890 AND 1900—Continued.

MINOR CIVIL DIVISIONS.	1900	1890
PAYNE COUNTY—Continued.		
Stillwater township	1,090	
Union township	1,050	
Walnut township	799	
POTTAWATOMIE COUNTY [1]	26,412	
Avoca township	2,321	
Bales township, including McLoud town	2,951	
McLoud town	498	
Brinton township	2,661	
Burnett township, including Burnett town	2,424	
Burnett town	98	
Davis township	2,165	
Dent township, including Keokuk Falls town	1,187	
Keokuk Falls town	198	
Earlsboro township	1,851	
Eason township	2,278	
Forest township	1,967	
Moore township	1,952	
Shawnee city	3,462	
Ward 1 — 721		
Ward 2 — 1,091		
Ward 3 — 852		
Ward 4 — 798		
Tecumseh city	1,193	
ROGER MILLS COUNTY [1]	6,190	
Berlin township, including Berlin town	2,084	
Berlin town	60	
Cheyenne township	1,179	
Elk township	2,927	
WASHITA COUNTY [1]	15,001	
Cloud Chief township	4,309	
Elk township	6,096	
Union township	4,596	
WOODS COUNTY [1]	34,975	
Alva city	1,499	
Alva township	952	
Belle township	1,036	
Bishop township	1,875	
Cimarron township	1,269	
Cleo township	1,200	
Crowell township	1,599	
Deep Creek township	1,392	
Dicks township	1,145	
Driftwood township	1,746	
Eagle Chief township	804	
Fairview township	1,176	
Fritzlen township	1,185	
Galena township	1,878	
Liberty township	780	
Lincoln township	1,609	
Quinlan township	767	
Round Grove township	973	
Saline township	1,217	
Spring township	1,058	
Stella township	3,962	
Stone township	976	
Sumner township	1,222	
Valley township	997	
Van township	1,384	
Waynoka township	1,274	
WOODWARD COUNTY [1]	7,469	
Judkins township	1,644	
Marum township	866	
O'Bryan township	652	
Webster township	4,307	
KAW INDIAN RESERVATION	768	
KIOWA, COMANCHE, AND APACHE INDIAN RESERVATION.	4,968	
OSAGE INDIAN RESERVATION	6,717	
WICHITA INDIAN RESERVATION	1,420	

[1] Organized from Indian lands since 1890.

There are 50 incorporated cities and towns in Oklahoma, for which the population in 1900 is separately returned, and these incorporated places are presented in table 5 in alphabetical order, being abstracted from table 4, in which they are presented in detail under the counties in which they are severally situated.

TABLE 5.—POPULATION OF THE INCORPORATED CITIES AND TOWNS OF OKLAHOMA: 1890 AND 1900.

CITIES AND TOWNS.	POPULATION. 1900	POPULATION. 1890	CITIES AND TOWNS.	POPULATION. 1900	POPULATION. 1890	CITIES AND TOWNS.	POPULATION. 1900	POPULATION. 1890
Alva city	1,499		Hennessey city	1,367		Orlando town	300	
Arapahoe town	253		Independence town	64		Osage city	665	
Beaver town	112		Jefferson town	300		Pawnee city	1,464	
Berlin town	60		Keokuk Falls town	198		Perkins town	719	
Billings town	406		Kingfisher city	2,301	1,134	Perry city	3,351	
Blackwell city	2,283		Langston town	251		Ponca city	2,528	
Braman town	249		Lexington town	861	223	Pond Creek city	822	
Burnett town	98		McLoud town	498		Renfrow town	129	
Chandler city	1,430		Manchester town	158		Shawnee city	3,462	
Cleveland town	211		Medford town	551		Stillwater city	2,431	480
Crescent town	139		Moore town	129		Stroud city	800	
Cross town	300		Mulhall town	561		Tecumseh city	1,193	
Cushing town	226		Newkirk city	1,754		Tonkawa town	707	
Edmond city	965	294	Noble town	349		Waukomis city	688	
Elreno city	3,383	285	Norman town	2,225	787	Weatherford city	1,017	
Enid city	3,444		North Enid city	205		Wellston city	383	
Guthrie city	10,006	5,333	Oklahoma City	10,037	4,151			

Of the above named 50 incorporated places, 11 have more than 2,000 inhabitants, 9 of which have less than 3,500, and 2 have more than 10,000 each, namely, Guthrie city, with 10,006, and Oklahoma City, with 10,037 inhabitants.

William Rhodes Davis

Director of the Census.

FEB 15 1901

Twelfth Census of the United States.

CENSUS BULLETIN.

No. 43. WASHINGTON, D. C. January 28, 1901.

POPULATION OF OREGON BY COUNTIES AND MINOR CIVIL DIVISIONS.

This bulletin, prepared under the direction of Mr. WILLIAM C. HUNT, chief statistician for population, gives the aggregate population of Oregon by counties and minor civil divisions, according to the official count of the returns of the Twelfth Census, taken as of June 1, 1900.

Oregon was organized as a territory August 14, 1848, and admitted as a state February 14, 1859. Table 1 shows the population of Oregon at each census from 1850 to 1900, inclusive, together with the increase by number and per cent during each decade.

TABLE 1.—POPULATION OF OREGON: 1850 TO 1900.

CENSUS YEARS.	Population.	INCREASE.	
		Number.	Per cent.
1900	413,536	99,769	31.8
1890	313,767	138,999	79.5
1880	174,768	83,845	92.2
1870	90,923	38,458	73.3
1860	52,465	39,171	294.7
1850	13,294		

The population of the state in 1900 is 413,536 as compared with a population in 1890 of 313,767, showing an increase during the last ten years of 99,769, or 31.8 per cent. A small portion of this increase is due to the fact that there were 3,713 Indians and 224 other persons, or a total of 3,937 persons, on Indian reservations, etc., in Oregon, who were specially enumerated in 1890 under the provisions of the census act, but were not included in the general population of the state at that census. The numerical increase in the population of Oregon for the last decade, as well as the rate of increase, is less than that for the one immediately preceding, when the gain was 138,999, or 79.5 per cent. Oregon had a population of 13,294 in 1850, which increased nearly fourfold in the ensuing ten years, and for each of the three following decades there was, also, a steady gain in population. During the last decade the numerical increase declined somewhat, but it is sufficient to indicate the prosperity of the state.

The population of Oregon in 1900 is more than thirty-one times as large as the population given for 1850, the first census taken after it was organized as a territory.

The total land surface of Oregon is, approximately, 94,560 square miles, the average number of persons to the square mile at the censuses of 1890 and 1900 being as follows: 1890, 3.3; 1900, 4.4.

Table 2 shows the population of Oregon by counties at each census from 1850 to 1900, inclusive, while table 3, which immediately follows, shows, for each county, the increase (or decrease) by number and per cent during the ten years from 1890 to 1900.

CP 18M

TABLE 2.—POPULATION OF OREGON BY COUNTIES: 1850 TO 1900.

COUNTIES.	1900	1890	1880	1870	1860	1850
The State	413,536	313,767	174,768	90,923	52,465	13,294
Baker[1]	15,597	6,764	4,616	2,804		
Benton[2]	6,706	8,650	6,403	4,584	3,074	814
Clackamas	19,658	15,233	9,260	5,993	3,466	1,859
Clarke[3]						643
Clatsop	12,765	10,016	7,222	1,255	498	462
Columbia	6,237	5,191	2,042	863	532	
Coos	10,324	8,874	4,834	1,644	445	
Crook[4]	3,964	3,244				
Curry	1,868	1,709	1,208	504	393	
Douglas[5]	14,565	11,864	9,596	6,066	3,203	
Gilliam[6]	3,201	3,600				
Grant[7]	5,948	5,080	4,303	2,251		
Harney[8]	2,598	2,559				
Jackson[9]	13,698	11,455	8,154	4,778	3,736	
Josephine[9]	7,517	4,878	2,485	1,204	1,623	
Klamath[10]	3,970	2,444				
Lake[10]	2,847	2,604	2,804			
Lane	19,604	15,198	9,411	6,426	4,780	
Lewis[3]						558
Lincoln[2]	3,575					
Linn	18,603	16,265	12,676	8,717	6,772	994
Malheur[1]	4,203	2,601				
Marion	27,713	22,934	14,576	9,965	7,088	2,749
Morrow[11]	4,151	4,205				
Multnomah	103,167	74,884	25,203	11,510	4,150	
Polk[2]	9,923	7,858	6,601	4,701	3,625	1,051
Sherman[12]	3,477	1,792				
Tillamook	4,471	2,932	970	408	95	
Umatilla[13]	18,049	13,381	9,607	2,916		
Umpqua[5]					1,250	
Union[14]	16,070	12,044	6,650	2,552		
Wallowa[14]	5,538	3,661				
Wasco[15]	13,199	9,183	11,120	2,509	1,689	
Washington	14,467	11,972	7,082	4,261	2,801	2,652
Wheeler[16]	2,443					
Yamhill	13,420	10,692	7,945	5,012	3,245	1,512

[1] Malheur organized from part of Baker in 1887.
[2] Lincoln organized from parts of Benton and Polk in 1894.
[3] Now in the state of Washington.
[4] Organized from part of Wasco in 1882 and part taken to form part of Wheeler in 1899.
[5] Umpqua annexed to Douglas in 1862.
[6] Organized from parts of Umatilla and Wasco in 1885 and part taken to form part of Wheeler in 1899.
[7] Parts taken to form Harney in 1889 and part of Wheeler in 1899.
[8] Organized from part of Grant in 1889.
[9] Part of Jackson annexed to Josephine between 1880 and 1890.
[10] Klamath organized from part of Lake in 1882.
[11] Organized from part of Umatilla in 1885.
[12] Organized from part of Wasco in 1889; part of Wasco annexed since 1890.
[13] Parts taken to form Morrow and part of Gilliam in 1885.
[14] Wallowa organized from part of Union in 1887; part of Union annexed to Wallowa since 1890.
[15] Parts taken to form Crook in 1882, Sherman in 1889, part of Gilliam in 1885, and part annexed to Sherman since 1890.
[16] Organized from parts of Crook, Gilliam, and Grant in 1899.

TABLE 3.—INCREASE IN POPULATION OF OREGON BY COUNTIES: 1890 TO 1900.

COUNTIES.	INCREASE.		COUNTIES.	INCREASE.	
	Number.	Per cent.		Number.	Per cent.
The State	99,769	31.8	Lane	4,406	29.0
Baker	8,833	130.6	Lincoln	3,575	
Benton	[1] 1,944	[1] 22.5	Linn	2,338	14.4
Clackamas	4,425	29.0	Malheur	1,602	61.6
Clatsop	2,749	27.4	Marion	4,779	20.8
Columbia	1,046	20.2	Morrow	[1] 54	[1] 1.3
Coos	1,450	16.3	Multnomah	28,283	37.8
Crook	720	22.2	Polk	2,065	26.3
Curry	159	9.3	Sherman	1,685	94.0
Douglas	2,701	22.8	Tillamook	1,539	52.5
Gilliam	[1] 399	[1] 11.1	Umatilla	4,668	34.9
Grant	868	17.1	Union	4,026	33.4
Harney	39	1.5	Wallowa	1,877	51.3
Jackson	2,243	19.6	Wasco	4,016	43.7
Josephine	2,639	54.1	Washington	2,495	20.8
Klamath	1,526	62.4	Wheeler	2,443	
Lake	243	9.3	Yamhill	2,728	25.5

[1] Decrease.

The following territorial changes in the counties of Oregon have been made since 1890: Lincoln organized from parts of Benton and Polk in 1894; Wheeler organized from parts of Crook, Gilliam, and Grant in 1899; part of Wasco annexed to Sherman; and part of Union annexed to Wallowa since 1890.

Of the 33 counties in the state all but 3 have increased in population during the decade, the counties showing the largest percentages of increase being Baker, 130.6 per cent; Sherman, 94.0 per cent; Klamath, 62.4 per cent; Malheur, 61.6 per cent; Josephine, 54.1 per cent; Tillamook, 52.5 per cent; and Wallowa, 51.3 per cent.

The 3 counties showing a decrease in population are Benton, Gilliam, and Morrow.

Table 4 shows the population of Oregon by minor civil divisions, so far as it was separately returned at the censuses of 1890 and 1900.

TABLE 4.—POPULATION OF OREGON BY MINOR CIVIL DIVISIONS: 1890 AND 1900.

MINOR CIVIL DIVISIONS.		1900	1890
BAKER COUNTY[1]		15,597	6,764
Alder precinct		283	----------
Baker City		6,668	2,604
Ward 1	1,729		
Ward 2	789		
Ward 3	2,280		
Ward 4	1,865		
Baker precinct No. 1		270	----------
Bourne precinct		592	----------
Bridgeport precinct		172	----------
Cleary precinct		279	----------
Connor Creek precinct		150	----------
Depot precinct		69	----------
Express precinct		417	----------
Haines precinct		323	----------
Huntington precinct, including Huntington town		1,014	----------
Huntington town		821	321
McEwan precinct		292	----------
North Powder precinct		162	----------
North Sumpter precinct, including part of Sumpter town[2]		678	----------
Parker precinct		538	----------
Pocahontas precinct		330	----------
Rock Creek precinct		447	----------
Rye Valley precinct		142	----------
South Baker precinct		506	----------
South Sumpter precinct, including part of Sumpter town		1,179	----------
Sumpter town (part of)		1,131	----------
Unity precinct		257	----------
Virtue precinct		317	----------
Weatherby precinct		145	----------
Willows precinct		185	----------
Wingville precinct		187	----------
BENTON COUNTY[3]		6,706	[4] 8,650
Precinct 1. Soap Creek		272	248
Precinct 2. Corvallis,[5] including Corvallis city		2,425	364
Corvallis city		1,819	1,527
Precinct 3. Willamette[6]		407	432
Precinct 4. Monroe[6]		428	503
Precinct 5. Kings Valley		354	325
Precinct 6. Alseya[7]		355	384
Precinct 7. Summit[8]		119	238
Precinct 10. Philomath, including Philomath town		953	817
Philomath town		343	----------
Precinct 12. Blodgett[8]		211	103
Precinct 16. Bellfountain[6]		560	----------
Precinct 19. Wren		192	296
Precinct 20. Fairmount		430	230
CLACKAMAS COUNTY		19,658	[9] 15,233
Abernathy precinct[10]		1,111	----------
Barlow precinct[11]		329	----------
Beaver Creek precinct		609	554
Borings precinct[12]		262	----------
Canby precinct,[11] including Canby city		757	787
Canby city		372	----------
Canemah precinct[13]		517	416
Canyon Creek precinct		100	150
Cascades precinct[14]		499	609
Cherryville precinct		126	103
Clackamas precinct[15]		723	608
Damascus precinct[16]		674	676
Eagle Creek precinct		392	421
Garfield precinct		247	245
George precinct		141	143
Hardings precinct		480	404
Highland precinct		437	402
Macksburg precinct[17]		477	(9)
Maple Lane precinct[18]		454	----------
Marquam precinct		824	(9)
Milk Creek precinct		432	275
Milwaukee precinct[15]		1,002	907
Molalla precinct[19]		633	582
Needy precinct[17]		642	(9)
New Era precinct		473	384

MINOR CIVIL DIVISIONS.		1900	1890
CLACKAMAS COUNTY—Continued.			
Oregon City, precincts 1, 2, and 3,[20] coextensive with Oregon City.		3,494	3,167
Oregon City		3,494	3,062
Ward 1	1,222		
Ward 2	1,204		
Ward 3	1,068		
Oswego precinct[21]		698	920
Pleasant Hill precinct		588	464
Seivers precinct[22]		280	107
Soda Springs precinct		233	274
Springwater precinct		243	291
Tualatin precinct[21]		662	411
Union precinct		158	126
Viola precinct		206	224
West Oregon City precinct[21]		755	----------
CLATSOP COUNTY[1]		12,765	10,016
Astoria precinct, coextensive with Astoria city		8,381	----------
Astoria city		8,381	6,184
Chadwell precinct		246	----------
Clatsop precinct, including Clatsop town		264	----------
Clatsop town		176	----------
Clifton precinct		425	----------
Elsie precinct		77	----------
Jewel precinct		143	----------
John Day precinct		167	----------
Knappa precinct		400	----------
Melville precinct		100	----------
Mishawaka precinct		91	----------
New Astoria precinct, including New Astoria town[2]		368	----------
Olney precinct		217	----------
Push precinct		55	----------
Seaside precinct, including Seaside town		417	----------
Seaside town		191	----------
Swenson precinct		227	----------
Vesper precinct		159	----------
Walluski precinct		138	----------
Warrenton precinct, including Warrenton city[2]		495	----------
Westport precinct		192	----------
Youngs Bay precinct		203	----------
COLUMBIA COUNTY		6,237	5,191
Apiary precinct[23]		87	----------
Auburn precinct, including Vernonia town		490	528
Vernonia town		62	----------
Beaver Falls precinct		348	254
Clatskanie precinct, including Clatskanie town		888	624
Clatskanie town		311	212
Deer Island precinct[24]		398	862
Marshland precinct		334	180
Nehalem precinct		381	472
Oak Point precinct		534	424
Rainier precinct,[23] including Rainier town		822	681
Rainier town		522	238
Scappoose precinct		547	351
Sherman precinct[24]		205	----------
Union precinct,[26] including St. Helens town		908	812
St. Helens town		258	220
Warren precinct[25]		295	----------
COOS COUNTY		10,324	[26] 8,874
Bandon precinct,[27] including Bandon town		814	488
Bandon town		645	210
Burton Prairie precinct		167	191
Coaledo precinct, including Beaver Hill town		209	76
Beaver Hill town		119	----------
Coos precinct		92	211
Coos River precinct		600	449
Coquille precinct, including Coquille town		1,227	814
Coquille town		728	494
Deer Park precinct[28]		18	----------
Dora precinct		180	149
Empire precinct, including Empire city		441	512
Empire city		185	252

[1] Comparison with population for 1890 can not be made; information as to changes in minor civil divisions incomplete.
[2] Not separately returned.
[3] Precincts 8, 11, 13, 14, 15, 17, former 16, Elk precinct, and part of precinct 12 taken to form part of Lincoln county in 1894.
[4] Includes population (4,710) of Corvallis city, and precincts 8, 9, 11, 13, 14, 15, 17, 18, former 16, and Elk precinct.
[5] Precinct 9 annexed since 1890.
[6] Precinct 16 organized from parts of precincts 3 and 4 since 1890.
[7] Precinct 18 (population 146 in 1890) annexed since 1890.
[8] Part of precinct 7 annexed to precinct 12 since 1890.
[9] Macksburg (formerly Lower Molalla), Marquam, and Needy precincts (population 1,583) not separately returned in 1890.
[10] Organized from parts of Clackamas, Milwaukee, and Oregon City precincts since 1890.
[11] Barlow precinct organized from part of Canby precinct since 1890.
[12] Organized from parts of Cascades and Damascus precincts since 1890.
[13] Part annexed to Maple Lane precinct since 1890.
[14] Part taken to form part of Borings precinct and part annexed to Seivers precinct since 1890.
[15] Part taken to form part of Abernathy precinct since 1890.
[16] Part taken to form part of Borings precinct since 1890.
[17] Part of Needy precinct annexed to Macksburg (formerly Lower Molalla) precinct since 1890.
[18] Organized from part of Oregon City precinct and part of Canemah precinct annexed since 1890.
[19] Given as Upper Molalla in 1890.
[20] Parts taken to form Maple Lane precinct and part of Abernathy precinct since 1890.
[21] West Oregon City precinct organized from parts of Oswego and Tualatin precincts since 1890.
[22] Part of Cascades precinct annexed since 1890.
[23] Apiary precinct organized from part of Rainier precinct since 1890.
[24] Sherman precinct organized from part of Deer Island precinct since 1890.
[25] Warren precinct organized from part of Union precinct since 1890.
[26] Includes population (1,636) of Marshfield precinct taken to form North and South Marshfield precincts since 1890.
[27] Part taken to form Four Mile precinct since 1890.
[28] Organized from part of Rowland precinct since 1890.

TABLE 4.—POPULATION OF OREGON BY MINOR CIVIL DIVISIONS: 1890 AND 1900—Continued.

MINOR CIVIL DIVISIONS.	1900	1890
COOS COUNTY—Continued.		
Enchanted Prairie precinct	278	249
Four Mile precinct [1]	127	----------
Lake precinct	204	221
Missouri precinct	304	330
Myrtle Point precinct, including Myrtle Point town	1,209	968
Myrtle Point town	530	354
Newport precinct	403	391
North Coos River precinct	194	267
North Marshfield precinct,[2] including part of Marshfield town.	815	----------
Marshfield town (part of)	595	----------
Total for Marshfield town, in North and South Marshfield precincts.	1,391	1,461
Norway precinct	542	537
Parkersburg precinct	293	394
Prosper precinct [3]	210	145
Riverton precinct [4]	318	228
Rowland precinct [5]	133	150
South Marshfield precinct,[2] including part of Marshfield town.	1,074	----------
Marshfield town (part of)	796	----------
South Slough precinct	155	148
Sumner precinct	146	251
Ten Mile precinct	171	69
CROOK COUNTY [6]	3,964	[7] 3,244
Bear Creek precinct	94	139
Beaver precinct	120	110
Black Butte precinct	210	231
Camp Creek precinct	90	77
Crooked River precinct	177	151
Cross Keys precinct [8]	94	59
Farewell Bend precinct	21	68
Hardin precinct	111	109
Hay Creek precinct	173	70
Haystack precinct	353	199
Ireland precinct	81	41
Johnson Creek precinct [9]	188	----------
McKay precinct [9]	212	----------
Mill Creek precinct	113	80
Montgomery precinct [9]	135	----------
Mowry precinct	69	74
Ochoco precinct [10]	134	113
Prineville precinct,[9] coextensive with Prineville city	656	835
Prineville city	656	460
Summit Prairie precinct	33	60
Upper Trout precinct	214	98
Willow Creek precinct	131	142
Warm Springs Indian reservation (part of)	555	----------
Total for Warm Springs Indian reservation, in Crook and Wasco counties.	837	----------
CURRY COUNTY [11]	1,868	1,709
Big Bend precinct	84	----------
Chetco precinct	257	----------
Eckley precinct	65	----------
Floras Creek precinct	375	----------
Gold Beach precinct	118	----------
Jerrys Flat precinct	161	----------
Mountain precinct	37	----------
Mule Creek precinct	42	----------
Ophir precinct	100	----------
Pistol River precinct	69	----------
Port Orford precinct	274	----------
Quosaten precinct	48	----------
Sixes River precinct	111	----------
Wedderburn precinct	127	----------
DOUGLAS COUNTY	14,565	[12] 11,864
Calapooia precinct,[13] including Oakland city	971	1,537
Oakland city	368	339
Camas Valley precinct	360	254
Canyonville precinct [14]	601	600
Civil Bend precinct	476	352
Coles Valley precinct [15]	345	([12])
Comstock precinct [16]	449	----------
DOUGLAS COUNTY—Continued.		
Cow Creek precinct	248	93
Deer Creek precinct,[17] including part of Roseburg city	651	2,365
Roseburg city (part of)	312	----------
Total for Roseburg city, in Deer Creek, Roseburg, Umpqua, and West Roseburg precincts.	1,690	1,472
East Umpqua precinct	299	245
Elkton precinct [18]	443	512
Gardiner precinct,[19] including Gardiner town	844	828
Gardiner town	286	229
Glendale precinct	414	449
Kellogg precinct [18]	215	----------
Lake precinct [19]	209	----------
Looking Glass precinct	393	349
Millwood precinct [15]	157	----------
Mt. Scott precinct	179	193
Myrtle Creek precinct, including Myrtle Creek town	829	652
Myrtle Creek town	189	----------
Oakland precinct [13]	533	----------
Pass Creek precinct,[16] including Drain town	895	1,440
Drain town	193	----------
Perdue precinct [14]	130	----------
Riddle precinct, including Riddle town	577	316
Riddle town	131	----------
Roseburg precinct,[17] including part of Roseburg city	1,030	----------
Roseburg city (part of)	663	----------
Scottsburg precinct	218	215
Ten Mile precinct	300	245
Umpqua precinct,[17] including part of Roseburg city	803	----------
Roseburg city (part of)	243	----------
West Roseburg precinct,[17] including part of Roseburg city	759	----------
Roseburg city (part of)	472	----------
Wilbur precinct	372	([12])
Yoncalla precinct	867	485
GILLIAM COUNTY [20]	3,201	[21] 3,600
Arlington precinct,[22] including Arlington town	488	594
Arlington town	388	356
Blalock precinct	229	222
Condon precinct, including Condon town	530	224
Condon town	230	----------
Ferry Canyon precinct	266	152
Idea precinct	98	92
Lone Rock precinct [23]	226	221
Matney precinct	133	126
Mayville precinct [23]	439	521
Rock Creek precinct	467	406
Trail Fork precinct [23]	171	252
Willow Creek precinct [22]	154	----------
GRANT COUNTY [24]	5,948	[25] 5,080
Austin precinct	66	28
Bear Valley precinct [26]	114	188
Canyon precinct, including Canyon City town	490	382
Canyon City town	345	304
Fox precinct	258	244
Granite precinct, including Granite town	836	249
Granite town	245	----------
Hamilton precinct	305	352
John Day precinct, including John Day town	382	331
John Day town	282	211
Long Creek precinct, including Long Creek town	524	533
Long Creek town	123	60
Marysville precinct	235	227
Middle precinct	305	200
North Fork precinct	323	179
Olive Creek precinct	177	52
Rosebud precinct	168	135
South Fork precinct	297	192
Susanville precinct	276	52
Union precinct, including Prairie City town	846	760
Prairie City town	213	222
Warm Springs precinct [27]	217	293
Willows precinct [27]	129	----------
HARNEY COUNTY [11]	2,598	2,559
Alvord precinct	55	----------
Burns precinct, including Burns city	719	----------
Burns city	547	264

[1] Organized from part of Bandon precinct since 1890.
[2] North and South Marshfield precincts organized from Marshfield precinct since 1890.
[3] Formerly Randolph.
[4] Formerly Beaver Slough.
[5] Part taken to form Deer Park precinct since 1890.
[6] Mitchell and Saltzman precincts taken to form part of Wheeler county in 1899.
[7] Includes population (558) of Mitchell and Saltzman precincts.
[8] Formerly Lower Trout.
[9] Johnson Creek, McKay, and Montgomery precincts organized from parts of Prineville precinct since 1890.
[10] Formerly Howard.
[11] Comparison with population for 1890 can not be made; information as to changes in minor civil divisions incomplete.
[12] Coles Valley and Wilbur precincts (population 734) not separately returned in 1890.
[13] Oakland precinct organized from part of Calapooia precinct since 1890.
[14] Perdue precinct organized from part of Canyonville precinct since 1890.
[15] Millwood precinct organized from part of Coles Valley precinct since 1890.
[16] Comstock precinct organized from part of Pass Creek precinct since 1890.
[17] Roseburg, Umpqua, and West Roseburg precincts organized from parts of Deer Creek precinct since 1890.
[18] Kellogg precinct organized from part of Elkton precinct since 1890.
[19] Lake precinct organized from part of Gardiner precinct since 1890.
[20] Butte Creek, Crown Rock, and Rowe Creek precincts, and parts of Lone Rock, Mayville, and Trail Fork precincts taken to form part of Wheeler county in 1899.
[21] Includes population (790) of Butte Creek, Crown Rock, and Rowe Creek precincts.
[22] Willow Creek precinct organized from part of Arlington precinct since 1890.
[23] Part taken to form part of Wheeler county in 1899.
[24] Haystack, Mountain Creek, Rock Creek, Shoo Fly, and Waterman precincts taken to form part of Wheeler county in 1899.
[25] Includes population (683) of Haystack, Mountain Creek, Rock Creek, Shoo Fly, Silvies, and Waterman precincts.
[26] Silvies precinct (population 29 in 1890) annexed since 1890.
[27] Willows precinct organized from part of Warm Springs precinct since 1890.

TABLE 4.—POPULATION OF OREGON BY MINOR CIVIL DIVISIONS: 1890 AND 1900—Continued.

MINOR CIVIL DIVISIONS.	1900	1890
HARNEY COUNTY—Continued.		
Catlow precinct	51	----------
Crane Creek precinct	83	----------
Curry precinct	133	----------
Diamond precinct	55	----------
Drewsey precinct	192	----------
Happy Valley precinct	136	----------
Harney precinct, including Harney city	275	----------
Harney city	82	240
Island precinct	85	----------
Lake precinct	200	----------
Pine Creek precinct	92	----------
Poison Creek precinct	70	----------
Pueblo precinct	64	----------
Saddle Butte precinct	162	----------
Silvies precinct	37	----------
Warm Springs precinct	69	----------
Wild Horse precinct	120	----------
JACKSON COUNTY [1]	13,698	11,455
Applegate precinct	333	----------
Barron precinct	470	----------
Big Butte precinct	294	----------
Central Point precinct, including Central Point town	404	----------
Central Point town	322	534
Climax precinct	196	----------
Dunn precinct	571	----------
Eagle Point precinct	594	----------
East and West Ashland precincts, coextensive with Ashland city.	2,634	----------
Ashland city	2,634	1,784
East and West Medford precincts, coextensive with Medford town.	1,791	----------
Medford town	1,791	967
Flounce Rock precinct	126	----------
Foot Creek precinct	148	----------
Gold Hill precinct, including Gold Hill town	632	----------
Gold Hill town	385	----------
Jacksonville precinct, including Jacksonville town	717	----------
Jacksonville town	653	743
Lake Creek precinct	228	----------
Meadows precinct	99	----------
Mound precinct	261	----------
Phoenix precinct	463	----------
Pleasant Creek precinct	190	----------
Pooh Bah precinct	572	----------
Rock Point precinct	185	----------
Roxy precinct	208	----------
Sams Valley precinct	240	----------
Sterlingville precinct	130	----------
Table Rock precinct	250	----------
Talent precinct	694	----------
Trail precinct	210	----------
Uniontown precinct	406	----------
Watkins precinct	163	----------
Willow Springs precinct	300	----------
Woodville precinct	189	----------
JOSEPHINE COUNTY [2]	7,517	4,878
Althouse precinct	368	----------
Galice precinct	113	----------
Kerby precinct	636	----------
Leland precinct	544	----------
Lucky Queen precinct	56	----------
Merlin precinct	592	----------
Mt. Reuben precinct	115	----------
Murphy precinct	336	----------
North Grants Pass precinct, including part of Grants Pass city.	1,344	----------
Grants Pass city (part of)	1,125	----------
Total for Grants Pass city, in North, South, and West Grants Pass precincts.	2,290	1,432
Oak Flat precinct	48	----------
Slate Creek precinct	527	----------
South Grants Pass precinct, including part of Grants Pass city.	822	----------
Grants Pass city (part of)	674	----------
Waldo precinct	299	----------
West Grants Pass precinct, including part of Grants Pass city.	808	----------
Grants Pass city (part of)	491	----------
Williams precinct	469	----------
Wolf Creek precinct	440	----------
KLAMATH COUNTY	3,970	2,444
Dairy precinct	221	231
Klamath Lake precinct	52	59

MINOR CIVIL DIVISIONS.	1900	1890
KLAMATH COUNTY—Continued.		
Langells Valley precinct [3]	195	----------
Linkville precinct, including Klamath Falls town	852	787
Klamath Falls town [4]	447	364
Lost River precinct [3]	187	363
Plevna precinct [5]	239	340
Poe Valley precinct	156	141
Snow precinct [5]	173	----------
Sprague River precinct	145	119
Tule Lake precinct	336	194
Wood River precinct	278	210
Klamath Indian reservation	1,136	----------
LAKE COUNTY	2,847	[6] 2,604
Coggswell Creek precinct [7]	319	----------
Crooked Creek precinct	150	175
Drews Valley precinct	109	183
Goose Lake precinct	233	392
North Lakeview precinct, [8] comprising part of Lakeview town.	527	----------
Total for Lakeview town, coextensive with North and South Lakeview precincts.	761	----------
North Warner precinct [9]	143	78
Paisley precinct [10]	326	368
Silver Lake precinct	229	264
South Lakeview precinct, [11] comprising part of Lakeview town.	234	----------
South Warner precinct [9]	218	116
Summer Lake precinct	129	106
Thomas Creek precinct [12]	230	----------
LANE COUNTY [2]	19,604	15,198
Bailey precinct	376	----------
Blanton precinct	272	----------
Blue River precinct	88	----------
Bohemia precinct	154	----------
Camp Creek precinct	445	----------
Chesher precinct	161	----------
Coyote precinct	346	----------
Creswell precinct	740	----------
East Cottage Grove precinct, including part of Cottage Grove city.	1,254	----------
Cottage Grove city (part of)	582	----------
Total for Cottage Grove city, in East and West Cottage Grove precincts.	974	----------
Elmira precinct	268	----------
Fairmount precinct	500	----------
Fall Creek precinct	267	----------
Five Rivers precinct	84	----------
Florence precinct, including Florence town	665	----------
Florence town	222	----------
Gate Creek precinct	232	----------
Glentena precinct	65	----------
Goshen precinct	246	----------
Hazel Dell precinct	95	----------
Heceta precinct	56	----------
Hermann precinct	112	----------
Irving precinct	664	----------
Jasper precinct	260	----------
Lake Creek precinct	144	----------
Lane precinct	175	----------
Long Tom precinct	307	----------
Lost Valley precinct	296	----------
McKenzie precinct	43	----------
Mabel precinct	106	----------
Mapleton precinct	293	----------
Middle Fork precinct	99	----------
Mohawk precinct	692	----------
Mound precinct	140	----------
North Eugene precinct, comprising part of Eugene city	1,672	----------
Total for Eugene city, coextensive with North and South Eugene precincts.	3,236	----------
North Junction precinct, including part of Junction City	545	----------
Junction City (part of)	310	----------
Total for Junction City, in North and South Junction precincts.	506	----------
Pleasant Hill precinct	320	----------
Richardson precinct	433	----------
Saginaw precinct	690	----------
Siuslaw precinct	294	----------
South Eugene precinct, comprising part of Eugene city	1,564	----------
South Junction precinct, including part of Junction City	630	----------
Junction City (part of)	196	----------
Spencer precinct	288	----------
Springfield precinct, including Springfield town	928	----------
Springfield town	353	371
Thurston precinct	291	----------
Wallace precinct	287	----------
Walton precinct	155	----------

[1] Comparison with population for 1890 can not be made; information as to changes in minor civil divisions incomplete.
[2] Comparison with population for 1890 can not be made; county redistricted since 1890.
[3] Langells Valley precinct organized from part of Lost River precinct since 1890.
[4] Formerly Linkville.
[5] Snow precinct organized from part of Plevna precinct since 1890.
[6] Includes population (927) of East Warner, Lakeview, and New Pine Creek precincts.
[7] Organized from New Pine Creek precinct and part of South Lakeview precinct since 1890.
[8] Organized from part of Lakeview precinct since 1890; part subsequently taken to form Thomas Creek precinct.
[9] East Warner precinct annexed to North and South Warner precincts since 1890.
[10] Formerly Chewaucan.
[11] Organized from part of Lakeview precinct since 1890; part subsequently taken to form part of Coggswell Creek precinct.
[12] Organized from part of North Lakeview precinct since 1890.

TABLE 4.—POPULATION OF OREGON BY MINOR CIVIL DIVISIONS: 1890 AND 1900—Continued.

MINOR CIVIL DIVISIONS.	1900	1890
LANE COUNTY—Continued.		
West Cottage Grove precinct, including part of Cottage Grove city.	956	----------
Cottage Grove city (part of)	392	----------
Willamette precinct	523	----------
Zumalt precinct	383	----------
LINCOLN COUNTY[1]	3,575	----------
Alseya precinct	345	----------
Beaver precinct	125	----------
Big Elk precinct	161	----------
Elk City precinct	249	----------
Five Rivers precinct	153	----------
Little Elk precinct	199	----------
Morris precinct	229	----------
Nashville precinct	180	----------
Newport precinct, including Newport city	382	----------
Newport city	256	121
Siletz precinct	399	----------
Tidewater precinct	89	----------
Toledo precinct, including Toledo city	779	----------
Toledo city	302	----------
Yaquina precinct	285	----------
LINN COUNTY[2]	18,603	16,265
Center precinct	374	----------
Crawfordsville precinct	555	----------
Foster precinct	303	----------
Fox Valley precinct	318	----------
Halsey precinct, including Halsey city	785	----------
Halsey city	294	270
Jordan precinct	541	----------
Lacomb precinct	670	----------
North Brownsville precinct, including part of Brownsville city.	811	----------
Brownsville city (part of)	515	----------
Total for Brownsville city, in North and South Brownsville precincts.	698	580
North Harrisburg precinct, including part of Harrisburg city.	596	----------
Harrisburg city (part of)	241	----------
Total for Harrisburg city, in North and South Harrisburg precincts.	502	413
North Lebanon precinct, including part of Lebanon city	749	----------
Lebanon city (part of)	334	----------
Total for Lebanon city, in North and South Lebanon precincts.	922	829
North Scio precinct, including part of Scio city	434	----------
Scio city (part of)	225	----------
Total for Scio city, in North and South Scio precincts	346	253
Orleans precinct	519	----------
Price precinct	545	----------
Rock Creek precinct	287	----------
Santiam precinct	610	----------
Shedds precinct	726	----------
Shelburn precinct	667	----------
Sodaville precinct, including Sodaville town	453	----------
Sodaville town	178	66
South Brownsville precinct, including part of Brownsville city.	718	----------
Brownsville city (part of)	183	----------
South Harrisburg precinct, including part of Harrisburg city.	577	----------
Harrisburg city (part of)	261	----------
South Lebanon precinct, including part of Lebanon city	852	----------
Lebanon city (part of)	588	----------
South Scio precinct, including part of Scio city	611	----------
Scio city (part of)	121	----------
Sweet Home precinct	579	----------
Syracuse precinct	393	----------
Tallman precinct	355	----------
Tangent precinct, including Tangent town	571	----------
Tangent town	84	----------
Waterloo precinct, including Waterloo town	589	----------
Waterloo town	59	----------
West Albany precinct, including Albany city	3,415	----------
Albany city	3,149	3,079
Ward 1 — 850		
Ward 2 — 847		
Ward 3 — 1,452		
MALHEUR COUNTY	4,203	[3]2,601
Barren Valley precinct[4]	32	----------
Bully precinct[5]	483	210
Carlisle precinct	184	156
Castle Rock precinct	126	117
Crooked Creek precinct[6]	41	----------

[1] Organized from parts of Benton and Polk counties in 1894.
[2] Comparison with population for 1890 can not be made; county redistricted since 1890.
[3] Includes population (173) of Cleveland and Mormon Basin precincts.
[4] Barren Valley precinct organized from part of Star precinct since 1890.
[5] Cleveland precinct annexed since 1890.
[6] Crooked Creek precinct organized from part of Summit precinct since 1890.
[7] Mormon Basin precinct annexed since 1890.
[8] Nyssa precinct organized from part of Ontario precinct since 1890.
[9] Organized since 1890.

MINOR CIVIL DIVISIONS.	1900	1890
MALHEUR COUNTY—Continued.		
Jordan Valley precinct	343	303
Junction precinct	65	83
Malheur precinct[7]	392	227
Nyssa precinct[8]	315	----------
Ontario precinct,[8] including Ontario town	840	280
Ontario town	445	----------
Owyhee precinct	197	79
Red Butte precinct[9]	45	----------
Snake River precinct	122	47
Star precinct[4]	130	65
Stone precinct	165	155
Summit precinct[6]	96	133
Three Forks precinct	124	89
Vale precinct, including Vale town	503	484
Vale town	127	131
MARION COUNTY[10]	27,713	22,934
Aumsville precinct	657	----------
Aurora precinct, including Aurora city	322	----------
Aurora city	122	----------
Breitenbush precinct	297	----------
Brooks precinct	652	----------
Butteville precinct	483	----------
Champoeg precinct	232	----------
East Salem precinct, exclusive of part of Salem city	1,929	----------
Elkhorn precinct	56	----------
Englewood precinct	1,488	----------
Fairfield precinct	222	----------
Gervais precinct, including Gervais town	796	----------
Gervais town	224	----------
Horeb precinct	371	----------
Howell Prairie precinct	646	----------
Hubbard precinct, including Hubbard city	512	----------
Hubbard city	213	117
Jefferson precinct, including Jefferson city	595	----------
Jefferson city	273	307
Macleay precinct	424	----------
Marion precinct	325	----------
Mehama precinct	363	----------
Monitor precinct	739	----------
Mt. Angel precinct, including Mt. Angel town	967	----------
Mt. Angel town	537	----------
North Salem precinct, exclusive of part of Salem city	1,550	----------
North Silverton precinct	644	----------
Prospect precinct	590	----------
St. Paul precinct	457	----------
Salem city, in East, North, and South Salem precincts	4,258	----------
Ward 1 — 833		
Ward 2 — 1,388		
Ward 3 — 645		
Ward 4 — 1,392		
Scotts Mills precinct	514	----------
Sidney precinct	512	----------
Silver Falls precinct	115	----------
Silverton precinct, coextensive with Silverton city	656	----------
Silverton city	656	511
South Salem precinct, exclusive of part of Salem city	813	----------
South Silverton precinct	786	----------
Stayton precinct, including Stayton town	795	----------
Stayton town	324	381
Sublimity precinct	723	----------
Turner precinct	914	----------
Woodburn precinct, including Woodburn city	1,443	----------
Woodburn city	828	405
Yew Park precinct	867	----------
MORROW COUNTY	4,151	[11]4,205
Alpine precinct	62	186
Cecil precinct	131	160
Dairy or Hardman precinct	312	467
Dry Fork or Gooseberry precinct	157	[12]129
Eight Mile precinct	269	445
Gentry precinct,[13] including part of Heppner town	340	----------
Heppner town (part of)	240	----------
Total for Heppner town, in Gentry, Heppner, and Mt. Vernon precincts.	1,146	675
Heppner precinct,[13] including part of Heppner town	920	1,387
Heppner town (part of)	594	----------
Ione precinct, including Ione town	587	339
Ione town	223	----------
Lena precinct	213	243
Lexington precinct	406	([14])
Matteson precinct	82	264
Mt. Vernon precinct,[13] including part of Heppner town	512	----------
Heppner town (part of)	312	----------
Pine City precinct	110	81
Wells Spring precinct[15]	50	([14])

[10] Comparison with population for 1890 can not be made; information as to changes in minor civil divisions incomplete.
[11] Includes population (504) of Castle Rock, Lexington, and Wells Spring precincts.
[12] Includes population (116) of what was given as Gooseberry precinct in 1890.
[13] Gentry and Mt. Vernon precincts organized from parts of Heppner precinct since 1890.
[14] Lexington and Wells Spring precincts (population 441) not separately returned in 1890.
[15] Castle Rock precinct (population 63 in 1890) annexed since 1890.

TABLE 4.—POPULATION OF OREGON BY MINOR CIVIL DIVISIONS: 1890 AND 1900—Continued.

MINOR CIVIL DIVISIONS.	1900	1890
MULTNOMAH COUNTY [1]	103,167	74,884
Precinct 55. St. John	531	
Precinct 56. Columbia	337	
Precinct 57. Mt. Tabor	1,916	
Precinct 58. South Mt. Tabor	686	
Precinct 59. Woodstock	500	
Precinct 60. Lents	438	
Precinct 61. Kilgaver	211	
Precinct 62. Montavilla	1,269	
Precinct 63. Russellville	283	
Precinct 64. Rockwood	159	
Precinct 65. Fairview	369	
Precinct 66. Troutdale	529	
Precinct 67. Gresham	844	
Precinct 68. Powell Valley	778	
Precinct 69. Hurlburt	496	
Precinct 70. Brower	232	
Precinct 71. Bridal Veil	587	
Precinct 72. Warrendale	238	
Precinct 73. Reeders	79	
Precinct 74. Willamette Slough	103	
Precinct 75. Halbrook	362	
Precinct 76. Linnton	384	
Precinct 77. Sylvan	424	
Precinct 78. Mt. Zion	199	
Precinct 79. Bertha	451	
Precinct 80. West Portland	336	
Portland city, coextensive with precincts 1 to 54	90,426	46,385
Ward 1 — 4,342		
Ward 2 — 10,160		
Ward 3 — 10,297		
Ward 4 — 13,000		
Ward 5 — 9,868		
Ward 6 — 7,470		
Ward 7 — 2,855		
Ward 8 — 6,839		
Ward 9 — 12,240		
Ward 10 — 7,261		
Ward 11 — 6,099		
POLK COUNTY [2]	9,923	[3] 7,858
Bridgeport precinct [4]	372	610
Buena Vista precinct, including Buena Vista town	360	399
Buena Vista town	139	
Douglas precinct	379	308
East Dallas precinct, [5] including part of Dallas city	931	
Dallas city (part of)	594	
Total for Dallas city, in East, North, and South Dallas precincts.	1,271	848
Eola precinct, including Eola city	757	527
Eola city	79	
Falls City precinct, [6] including Falls City town	481	
Falls City town	269	
Jackson precinct	592	537
Luckiamute precinct [7]	666	664
McCoy precinct	354	370
Middle Independence precinct, [8] including part of Independence city.	367	
Independence city (part of)	364	
Total for Independence city, in Middle, North, and South Independence precincts.	909	
North Dallas precinct, [5] including part of Dallas city	627	
Dallas city (part of)	231	
North Independence precinct, [8] including part of Independence city.	387	
Independence city (part of)	232	
North Monmouth precinct, [9] including part of Monmouth town.	493	
Monmouth town (part of)	319	
Total for Monmouth town, in North and South Monmouth precincts.	606	
Rickreall precinct [10]	447	411
Rock Creek precinct [11]	98	
Salt Lake precinct	266	223
South Dallas precinct, [5] including part of Dallas city	541	
Dallas city (part of)	446	
South Independence precinct, [8] including part of Independence city.	553	
Independence city (part of)	313	
South Monmouth precinct, [9] including part of Monmouth town.	495	
Monmouth town (part of)	287	
Spring Valley precinct	391	382
Suver precinct	214	168
Grande Ronde Indian reservation (part of)	152	
Total for Grande Ronde Indian reservation, in Polk and Yamhill counties.	402	

MINOR CIVIL DIVISIONS.	1900	1890
SHERMAN COUNTY [12]	3,477	1,792
Biglow precinct	227	[13] 123
Grant precinct	359	300
Grass Valley precinct	696	186
Kent precinct [14]	259	
Monkland precinct	148	283
Moro precinct, including Moro town	644	243
Moro town	335	
Rutledge precinct [14]	193	
Wasco precinct, including Wasco town	951	657
Wasco town	322	
TILLAMOOK COUNTY	4,471	[15] 2,932
Barnegat precinct [16]	25	
Bay precinct, including Bay City town	337	218
Bay City town	203	
Beaver precinct [17]	220	174
Blaine precinct [17]	150	
Carnahan precinct	77	91
Dolph precinct	87	66
Fairview precinct [16]	435	
Foley precinct	88	90
Garibaldi precinct	223	183
Hebo precinct	262	159
Hoquarton precinct, [16] including part of Tillamook city	526	911
Tillamook city (part of)	362	
Total for Tillamook city, in Hoquarton and Tillamook precincts.	834	
Little Nestucca precinct [18]	299	224
Nehalem precinct, [19] including Nehalem town	325	136
Nehalem town	59	
Netarts precinct	109	153
Sand Lake precinct [20]	86	
South Prairie precinct	338	174
Tillamook precinct, [16] including part of Tillamook city	672	
Tillamook city (part of)	472	
Union precinct [20]	217	216
UMATILLA COUNTY [21]	18,049	13,881
Adams precinct, including Adams town	592	
Adams town	263	
Alba precinct	194	
Alta precinct	813	
Bingham Springs precinct	50	
Cottonwood precinct	246	
East Weston precinct, including part of Weston town	593	
Weston town (part of)	350	
Total for Weston town, in East Weston and Weston precincts.	626	568
Echo precinct	250	
Encampment precinct	465	
Fulton precinct	525	
Gilliland precinct	173	
Helix precinct	393	
Hogue precinct	102	
Juniper precinct	395	
McKay precinct	536	
Mountain precinct	164	
North Athena precinct, including part of Athena town	918	
Athena town (part of)	596	
Total for Athena town, in North and South Athena precincts.	703	495
North Milton precinct, including part of Milton town	1,554	
Milton town (part of)	262	
Total for Milton town, in North and South Milton precincts.	804	544
Pendleton town, coextensive with East, North, and South Pendleton precincts.	4,406	2,506
Ward 1 — 1,010		
Ward 2 — 701		
Ward 3 — 1,652		
Ward 4 — 1,043		
Ruddock precinct	77	
South Athena precinct, including part of Athena town	281	
Athena town (part of)	107	
South Milton precinct, including part of Milton town	1,095	
Milton town (part of)	542	
Ukiah precinct	410	
Umatilla precinct	191	
Union precinct	452	
Valley precinct	402	
Vansycle precinct	185	
Vinson precinct	143	
Weston precinct, including part of Weston town	680	
Weston town (part of)	276	

[1] Comparison with population for 1890 can not be made; county redistricted since 1890.
[2] Part taken to form part of Lincoln county in 1894.
[3] Includes population (3,259) of Dallas, Independence, and Monmouth precincts.
[4] Parts taken to form Falls City precinct and part of Rock Creek precinct since 1890.
[5] East, North, and South Dallas precincts organized from Dallas precinct since 1890.
[6] Organized from part of Bridgeport precinct since 1890.
[7] Part taken to form part of Rock Creek precinct since 1890.
[8] Middle, North, and South Independence precincts organized from Independence precinct since 1890.
[9] North and South Monmouth precincts organized from Monmouth precinct since 1890.
[10] Formerly Dixie.
[11] Organized from parts of Bridgeport and Luckiamute precincts since 1890.
[12] Part of Wasco county annexed since 1890.
[13] Includes population (39) of what was given as Biglow Springs precinct in 1890.
[14] Organized from part of territory taken from Wasco county since 1890.
[15] Includes population (137) of Onion Peak precinct.
[16] Barnegat, Fairview, and Tillamook precincts organized from parts of Hoquarton precinct since 1890.
[17] Blaine precinct organized from part of Beaver precinct since 1890.
[18] Given as Nestucca in 1890.
[19] Onion Peak precinct annexed since 1890.
[20] Sand Lake precinct organized from part of Union precinct since 1890.
[21] Comparison with population for 1890 can not be made; information as to changes in minor civil divisions incomplete.

TABLE 4.—POPULATION OF OREGON BY MINOR CIVIL DIVISIONS: 1890 AND 1900—Continued.

MINOR CIVIL DIVISIONS.	1900	1890
UMATILLA COUNTY—Continued.		
Willow Springs precinct	200	
Yoakum precinct	167	
Umatilla Indian reservation	1,397	
UNION COUNTY [1]	16,070	12,044
Alicel precinct	561	
Antelope precinct	79	
Bed Rock precinct	144	
Big Creek precinct	267	
Camp Carson precinct	40	
Copper Butte precinct	103	
Cornucopia precinct	359	
Cove precinct	871	
Eagle Valley precinct	766	
East Eagle precinct	38	
Hilgard precinct	640	
Iron Duke precinct	192	
Island precinct	743	
La Grande city in La Grande precincts Nos. 1, 2, and 3	2,991	2,583
La Grande precinct No. 1, exclusive of part of La Grande city.	1,175	
La Grande precinct No. 2, exclusive of part of La Grande city.	(2)	
La Grande precinct No. 3, exclusive of part of La Grande city.	73	
North Elgin precinct, including part of Elgin city	946	
Elgin city (part of)	290	
Total for Elgin city, in North and South Elgin precincts	603	227
North Powder precinct	499	
Perry precinct	350	
Pine Valley precinct	936	
Sanger precinct	12	
South Elgin precinct, including part of Elgin city	1,137	
Elgin city (part of)	313	
Sparta precinct	171	
Starkey precinct	150	
Summerville precinct, including Summerville town	1,227	
Summerville town	184	280
Union precinct No. 1, including part of Union city	793	
Union city (part of)	337	
Total for Union city, in Union precincts Nos. 1 and 2	937	604
Union precinct No. 2, including part of Union city	807	
Union city (part of)	600	
WALLOWA COUNTY [3]	5,538	[4] 3,661
Divide precinct [5]	42	
Enterprise precinct, including Enterprise town	865	617
Enterprise town	396	242
Grouse precinct [6]	179	
Imnaha precinct	182	83
Joseph precinct, including Joseph town	572	668
Joseph town	237	249
Lostine precinct	686	530
Lost Prairie precinct	269	133
Paradise precinct	579	177
Park precinct [5]	117	
Pine Creek precinct	200	169
Prairie Creek precinct	359	280
Promise precinct [6]	181	
Trout Creek precinct [7]	297	233
Wallowa precinct, including Wallowa town	1,010	620
Wallowa town	243	
WASCO COUNTY [8]	13,199	9,183
Antelope precinct, including Antelope village	770	
Antelope village	249	
Bake Oven precinct	209	
Baldwin precinct	196	
Bigelow precinct, comprising parts of wards 1 and 2 of The Dalles city.	1,022	
Total for The Dalles city, in Bigelow, Trevitt, and East and West Dalles precincts.	3,542	3,029
Ward 1 — 912		
Ward 2 — 1,235		
Ward 3 — 1,395		
Boyd precinct	294	
Columbia precinct	382	
Des Chutes precinct	123	
Dufur precinct, including Dufur village	436	
Dufur village	336	
East Dalles precinct, including parts of wards 1 and 2 of The Dalles city.	1,277	
The Dalles city (part of)	730	1,595
East Hood River precinct, exclusive of part of Hood River town.	497	
WASCO COUNTY—Continued.		
Eight Mile precinct	220	
Falls precinct	551	
Hood River town, in East, South, and West Hood River precincts.	766	201
Kingsley precinct	411	
Mosier precinct	373	
Mountain precinct	149	
Nansene precinct	199	
Oak Grove precinct	251	
Ramsey precinct	210	
South Hood River precinct, exclusive of part of Hood River town.	580	
Trevitt precinct, comprising parts of wards 1 and 3 of The Dalles city.	944	
Tygh Valley precinct	507	
Viento precinct	265	
Wamic precinct	419	
West Dalles precinct, including parts of wards 1 and 3 of The Dalles city.	1,236	
The Dalles city (part of)	846	1,434
West Hood River precinct, exclusive of part of Hood River town.	630	
Warm Springs Indian reservation (part of)	282	
[For total see Crook county.]		
WASHINGTON COUNTY [9]	14,467	11,972
Beaverdam precinct	755	
Beaverton precinct, including Beaverton town	894	
Beaverton town	249	
Buxton precinct	388	
Columbia precinct	724	
Cornelius precinct, including Cornelius city	1,041	
Cornelius city	246	
Dairy precinct	882	
Dilley precinct	427	
East Butte precinct	530	
East Cedar Creek precinct, including Sherwood town	611	
Sherwood town	111	
Gales Creek precinct	579	
Mountain precinct	135	
North Forest Grove precinct, including part of Forest Grove city.	814	
Forest Grove city (part of)	371	
Total for Forest Grove city, in North and South Forest Grove precincts.	1,096	668
North Hillsboro precinct, including part of Hillsboro city.	698	
Hillsboro city (part of)	376	
Total for Hillsboro city, in North and South Hillsboro precincts.	980	
Reedville precinct	646	
South Forest Grove precinct, including part of Forest Grove city.	773	
Forest Grove city (part of)	725	
South Hillsboro precinct, including part of Hillsboro city	916	
Hillsboro city (part of)	604	
South Tualatin precinct	771	
Wapato precinct	699	
Washington precinct	868	
West Butte precinct	602	
West Cedar Creek precinct	714	
WHEELER COUNTY [10]	2,443	
Bridge Creek precinct	77	
Clarno precinct	120	
Fossil precinct, including Fossil town	831	
Fossil town	288	153
Lost Valley precinct	73	
Mitchell precinct, including Mitchell town	412	
Mitchell town	135	
Mountain precinct	93	
Rock Creek precinct	114	
Twickenham precinct	66	
Wagner precinct	207	
Waldron precinct	188	
Ward precinct	67	
Waterman precinct	67	
Winlock precinct	128	
YAMHILL COUNTY	13,420	[11] 10,692
Amity precinct, [12] including Amity town	667	743
Amity town	292	
Baker Creek precinct, [13] including part of McMinnville city	634	
McMinnville city (part of)	235	
Total for McMinnville city, in Baker Creek, Fairlawn, and North and South McMinnville precincts.	1,420	1,368

[1] Part annexed to Wallowa county since 1890. Comparison with population for 1890 can not be made; information as to changes in minor civil divisions incomplete.
[2] No returns.
[3] Part of Union county annexed since 1890.
[4] Includes population (151) of Three Buck precinct.
[5] Divide and Park precincts organized from Three Buck precinct since 1890.
[6] Organized from part of territory taken from Union county since 1890.
[7] Formerly Swamp Creek.
[8] Part annexed to Sherman county since 1890. Comparison with population for 1890 can not be made; information as to changes in minor civil divisions incomplete.
[9] Comparison with population for 1890 can not be made; county redistricted since 1890.
[10] Organized from parts of Crook, Gilliam, and Grant counties in 1899.
[11] Includes population (2,972) of Dayton, East Chehalem, and Sheridan precincts.
[12] Part taken to form part of Whiteson precinct since 1890.
[13] Organized from part of North McMinnville precinct since 1890.

TABLE 4.—POPULATION OF OREGON BY MINOR CIVIL DIVISIONS: 1890 AND 1900—Continued.

MINOR CIVIL DIVISIONS.	1900	1890
YAMHILL COUNTY—Continued.		
Bellevue precinct[1]	418	370
Carlton precinct,[2] including Carlton city	561	509
Carlton city	145	----------
Checowen precinct,[2] including part of North Yamhill city.	700	----------
North Yamhill city (part of)	190	----------
Total for North Yamhill city, in Checowen and North Yamhill precincts.	254	----------
Dundee precinct, including Dundee town	405	222
Dundee town	124	----------
East Dayton precinct,[3] including part of Dayton city	665	----------
Dayton city (part of)	104	----------
Total for Dayton city, in East and West Dayton precincts.	293	304
Fairlawn precinct,[4] including part of McMinnville city	609	----------
McMinnville city (part of)	76	----------
Lafayette precinct, including Lafayette town	606	634
Lafayette town	359	365
North McMinnville precinct,[5] including part of McMinnville city.	661	1,099
McMinnville city (part of)	497	482
North Newberg precinct,[6] including part of Newberg city.	1,126	----------
Newberg city (part of)	468	----------
Total for Newberg city, in North and South Newberg precincts.	945	514
YAMHILL COUNTY—Continued.		
North Sheridan precinct,[7] including part of Sheridan city	715	----------
Sheridan city (part of)	316	----------
Total for Sheridan city, in North and South Sheridan precincts.	466	299
North Yamhill precinct,[2] including part of North Yamhill city.	741	1,392
North Yamhill city (part of)	64	----------
South McMinnville precinct,[8] including part of McMinnville city.	903	1,296
McMinnville city (part of)	612	886
South Newberg precinct,[6] including part of Newberg city.	900	----------
Newberg city (part of)	477	----------
South Sheridan precinct,[7] including part of Sheridan city	277	----------
Sheridan city (part of)	150	----------
West Chehalem precinct	749	645
West Dayton precinct,[3] including part of Dayton city	629	----------
Dayton city (part of)	189	----------
Whiteson precinct[9]	340	----------
Willamette precinct	472	377
Willamina precinct	392	433
Grande Ronde Indian reservation (part of)	250	----------
[For total see Polk county.]		

[1] Part taken to form part of Whiteson precinct since 1890.
[2] Checowen precinct organized from parts of Carlton and North Yamhill precincts since 1890.
[3] East and West Dayton precincts organized from Dayton precinct since 1890.
[4] Organized from part of South McMinnville precinct since 1890.
[5] Part taken to form Baker Creek precinct since 1890.
[6] North and South Newberg precincts organized from East Chehalem precinct since 1890.
[7] North and South Sheridan precincts organized from Sheridan precinct since 1890.
[8] Parts taken to form Fairlawn precinct and part of Whiteson precinct since 1890.
[9] Organized from parts of Amity, Bellevue, and South McMinnville precincts since 1890.

There are 116 incorporated cities, towns, and villages in Oregon, for which the population in 1900 is separately returned, and these incorporated places are presented in table 5 in alphabetical order, being abstracted from table 4, in which they are presented in detail under the counties in which they are severally situated.

TABLE 5.—POPULATION OF THE INCORPORATED CITIES, TOWNS, AND VILLAGES OF OREGON: 1890 AND 1900.

CITIES, TOWNS, AND VILLAGES.	POPULATION. 1900	POPULATION. 1890
Adams town	263	----------
Albany city	3,149	3,079
Amity town	292	----------
Antelope village	249	----------
Arlington town	388	356
Ashland city	2,634	1,784
Astoria city	8,381	6,184
Athena town	703	495
Aurora city	122	----------
Baker City	6,663	2,604
Bandon town	645	219
Bay City town	203	----------
Beaver Hill town	119	----------
Beaverton town	249	----------
Brownsville city	698	580
Buena Vista town	139	----------
Burns city	547	264
Canby city	372	----------
Canyon City town	345	304
Carlton city	145	----------
Central Point town	322	534
Clatskanie town	311	212
Clatsop town	176	----------
Condon town	230	----------
Coquille town	728	494
Cornelius city	246	----------
Corvallis city	1,819	1,527
Cottage Grove city	974	----------
Dallas city	1,271	848
Dayton city	293	304
Drain town	193	----------
Dufur village	336	----------
Dundee town	124	----------
Elgin city	603	227
Empire city	185	252
Enterprise town	396	242
Eola city	79	----------
Eugene city	3,236	----------
Falls City town	269	----------
Florence town	222	----------
Forest Grove city	1,096	668
Fossil town	288	153
Gardiner town	286	229
Gervais town	224	----------
Gold Hill town	385	----------
Granite town	245	----------
Grants Pass city	2,290	1,432
Halsey city	294	270
Harney city	82	240
Harrisburg city	502	413
Heppner town	1,146	675
Hillsboro city	980	----------
Hood River town	766	201
Hubbard city	213	117
Huntington town	821	321
Independence city	909	----------
Ione town	223	----------
Jacksonville town	653	743
Jefferson city	273	307
John Day town	282	211
Joseph town	237	249
Junction City	506	----------
Klamath Falls town	447	364
Lafayette town	359	365
La Grande city	2,991	2,583
Lakeview town	761	----------
Lebanon city	922	829
Long Creek town	123	60
McMinnville city	1,420	1,368
Marshfield town	1,391	1,461
Medford town	1,791	967
Milton town	804	544
Mitchell town	135	----------
Monmouth town	606	----------
Moro town	335	----------
Mt. Angel town	537	----------
Myrtle Creek town	189	----------
Myrtle Point town	530	354
Nehalem town	59	----------
Newberg city	945	514
Newport city	256	121
North Yamhill city	254	----------
Oakland city	368	339
Ontario town	445	----------
Oregon City	3,494	3,062
Pendleton town	4,406	2,506
Philomath town	343	----------
Portland city	90,426	46,385
Prairie City town	213	222
Prineville city	656	460
Rainier town	522	238
Riddle town	131	----------
Roseburg city	1,690	1,472
St. Helens town	258	220
Salem city	4,258	----------
Scio city	346	253
Seaside town	191	----------
Sheridan city	466	299
Sherwood town	111	----------
Silverton city	656	511
Sodaville town	178	66
Springfield town	353	371
Stayton town	324	381
Summerville town	184	280
Tangent town	84	----------
The Dalles city	3,542	3,029
Tillamook city	834	----------
Toledo city	302	----------
Union city	937	604
Vale town	127	131
Vernonia town	62	----------
Wallowa town	243	----------
Wasco town	322	----------
Waterloo town	59	----------
Weston town	626	568
Woodburn city	828	405

Of the above named 116 incorporated places there are 12 that have a population in 1900 of more than 2,000, and of these 9 have less than 5,000. The 3 having more than 5,000 are Portland, with 90,426; Astoria, with 8,381; and Baker City, with 6,663 inhabitants.

Portland is the only city in Oregon in 1900 having a population of more than 25,000, and a summary is presented in table 6 showing its population from 1850 to 1900, inclusive, together with the increase by number and per cent during each of the ten-year periods.

TABLE 6.—POPULATION OF PORTLAND: 1850 TO 1900.

CENSUS YEARS.	Population.	INCREASE.	
		Number.	Per cent.
1900	90,426	44,041	94.9
1890	46,385	28,808	163.9
1880	17,577	9,284	111.9
1870	8,293	5,419	188.6
1860	2,874	2,053	250.1
1850	821		

According to the foregoing summary, the population of Portland, beginning with 821 in 1850, increased to 2,874 in 1860, or 250.1 per cent. Since then the city has more than doubled its population in every ten years except the last, in which, although the rate of increase is slightly less than 100 per cent, the numerical increase is greater than for any preceding decade.



Director of the Census.

1901

Twelfth Census of the United States.

CENSUS BULLETIN.

No. 44. WASHINGTON, D. C. January 30, 1901.

POPULATION OF PENNSYLVANIA BY COUNTIES AND MINOR CIVIL DIVISIONS.

This bulletin, prepared under the direction of Mr. WILLIAM C. HUNT, chief statistician for population, gives the aggregate population of Pennsylvania by counties and minor civil divisions, according to the official count of the returns of the Twelfth Census, taken as of June 1, 1900.

Pennsylvania was one of the original thirteen states. Table 1 shows the population of Pennsylvania at each census from 1790 to 1900, inclusive, together with the increase by number and per cent during each decade.

TABLE 1.—POPULATION OF PENNSYLVANIA: 1790 TO 1900.

CENSUS YEARS.	Population.	INCREASE.	
		Number.	Per cent.
1900	6,302,115	1,044,101	19.9
1890	5,258,014	975,123	22.8
1880	4,282,891	760,940	21.6
1870	3,521,951	615,736	21.2
1860	2,906,215	594,429	25.7
1850	2,311,786	587,753	34.1
1840	1,724,033	375,800	27.9
1830	1,348,233	300,726	28.7
1820	1,047,507	237,416	29.3
1810	810,091	207,726	34.5
1800	602,365	167,992	38.7
1790	434,373	.....	.....

The population of the state in 1900 is 6,302,115 as against 5,258,014 in 1890, representing an increase of 1,044,101, or 19.9 per cent. This rate of increase is somewhat less than that for the decade immediately preceding, when it was 22.8 per cent, but the numerical gain is somewhat greater than that of ten years ago, when it was 975,123. The state had in 1790 a population of 434,373, and since then its growth in numbers has been constant and gradual rather than rapid, but at every decennial census the gain has been commensurate with the importance and resources of a great state.

The population of Pennsylvania in 1900 is more than fourteen times as large as it was at the first census, in 1790.

The total land surface of Pennsylvania is, approximately, 44,985 square miles, the average number of persons to the square mile at the censuses of 1890 and 1900 being as follows: 1890, 116.9; 1900, 140.1.

Table 2 shows the population of Pennsylvania by counties at each census from 1790 to 1900, inclusive, while table 3, which immediately follows, shows, for each county, the increase (or decrease) by number and per cent during the ten years from 1890 to 1900.

TABLE 2.—POPULATION OF PENNSYLVANIA BY COUNTIES: 1790 TO 1900.

COUNTIES.	1900	1890	1880	1870	1860	1850	1840	1830	1820	1810	1800	1790
The State	6,302,115	5,258,014	4,282,891	3,521,951	2,906,215	2,311,786	1,724,033	1,348,233	1,047,507	810,091	602,365	434,373
Adams	34,496	33,486	32,455	30,315	28,006	25,981	23,044	21,379	19,370	15,152	13,172	.....
Allegheny	775,058	551,959	355,869	262,204	178,831	138,290	81,235	50,552	34,921	25,317	15,087	10,309
Armstrong	52,551	46,747	47,641	43,382	35,797	29,560	28,365	17,701	10,324	6,143	2,399	.....
Beaver	56,432	50,077	39,605	36,148	29,140	26,689	29,368	24,183	15,340	12,168	5,776	.....
Bedford	39,468	38,644	34,929	29,635	26,736	23,052	29,335	24,502	20,248	15,746	12,039	13,124
Berks	159,615	137,327	122,597	106,701	93,818	77,129	64,569	53,152	46,275	43,146	32,407	30,179
Blair	85,099	70,866	52,740	38,051	27,829	21,777	.....	.....	.....	.....	.....	.....
Bradford	59,403	59,233	58,541	53,204	48,734	42,831	32,769	19,746	11,554	.....	.....	.....
Bucks	71,190	70,615	68,656	64,336	63,578	56,091	48,107	45,745	37,842	32,371	27,496	25,401
Butler	56,962	55,339	52,536	36,510	35,594	30,346	22,378	14,581	10,193	7,346	3,916	.....
Cambria	104,837	66,375	46,811	36,569	29,155	17,773	11,256	7,076	3,287	2,117	.....	.....
Cameron	7,048	7,238	5,159	4,273	.....	.....	.....	.....	.....	.....	.....	.....
Carbon	44,510	38,624	31,923	28,144	21,033	15,686	.....	.....	.....	.....	.....	.....
Center	42,894	43,269	37,922	34,418	27,000	23,355	20,492	18,879	13,796	10,681	[1]13,609	[1]7,562
Chester	95,695	89,377	83,481	77,805	74,578	66,438	57,515	50,910	44,451	39,596	32,093	27,937
Clarion	34,283	36,802	40,328	26,537	24,988	23,565	.....	.....	.....	.....	.....	.....
Clearfield	80,614	69,565	43,408	25,741	18,759	12,586	7,834	4,803	2,342	875	.....	.....
Clinton	29,197	28,685	26,278	23,211	17,723	11,207	8,323	.....	.....	.....	.....	.....
Columbia	39,896	36,832	32,409	28,766	25,065	17,710	24,267	20,059	17,621	.....	.....	.....
Crawford	63,643	65,324	68,607	63,832	48,755	37,849	31,724	16,030	9,397	6,178	2,346	.....
Cumberland	50,344	47,271	45,977	43,912	40,098	34,327	30,953	29,226	23,606	26,757	25,386	18,243
Dauphin	114,443	96,977	76,148	60,740	46,756	35,754	30,118	25,243	21,653	31,883	22,270	18,177
Delaware	94,762	74,683	56,101	39,403	30,597	24,679	19,791	17,323	14,810	14,734	12,809	9,483
Elk	32,903	22,239	12,800	8,488	5,915	3,531	.....	.....	.....	.....	.....	.....
Erie	98,473	86,074	74,688	65,973	49,432	38,742	31,344	17,041	8,541	3,758	1,468	.....
Fayette	110,412	80,006	58,842	43,284	39,909	39,112	33,574	29,172	27,285	24,714	20,159	13,325
Forest	11,039	8,482	4,385	4,010	898	.....	.....	.....	.....	.....	.....	.....
Franklin	54,902	51,433	49,855	45,365	42,126	39,904	37,793	35,037	31,892	23,083	19,638	15,655
Fulton	9,924	10,137	10,149	9,360	9,131	7,567	.....	.....	.....	.....	.....	.....
Greene	28,281	28,935	28,273	25,887	24,343	22,136	19,147	18,028	15,554	12,544	8,605	.....
Huntingdon	34,650	35,751	33,954	31,251	28,100	24,786	35,484	27,145	20,139	14,778	13,008	7,565
Indiana	42,556	42,175	40,527	36,138	33,687	27,170	20,782	14,252	8,882	6,214	.....	.....
Jefferson	59,113	44,005	27,935	21,656	18,270	13,518	7,253	2,025	561	161	.....	.....
Juniata	16,054	16,655	18,227	17,390	16,986	13,029	11,080	.....	.....	.....	.....	.....
Lackawanna	193,831	142,088	89,269	.....	.....	.....	.....	.....	.....	.....	.....	.....
Lancaster	159,241	149,095	139,447	121,340	116,314	98,944	84,203	76,631	67,975	53,927	43,403	36,147
Lawrence	57,042	37,517	33,312	27,298	22,999	21,079	.....	.....	.....	.....	.....	.....
Lebanon	53,827	48,131	38,476	34,096	31,831	26,071	21,872	20,557	16,975	.....	.....	.....
Lehigh	93,893	76,631	65,969	56,796	43,753	32,479	25,787	22,256	18,895	.....	.....	.....
Luzerne	257,121	201,203	133,065	160,915	90,244	56,072	44,006	27,379	20,027	18,109	12,839	4,904
Lycoming	75,663	70,579	57,486	47,626	37,399	26,257	22,649	17,636	13,517	11,006	5,414	.....
McKean	51,343	46,863	42,565	8,825	8,859	5,254	2,975	1,439	728	142	.....	.....
Mercer	57,387	55,744	56,161	49,977	36,856	33,172	32,873	19,729	11,681	8,277	3,228	.....
Mifflin	23,160	19,996	19,577	17,508	16,340	14,980	13,092	21,690	16,618	12,132	(1)	(1)
Monroe	21,161	20,111	20,175	18,362	16,758	13,270	9,879	.....	.....	.....	.....	.....
Montgomery	138,995	123,290	96,494	81,612	70,500	58,291	47,241	39,406	35,793	29,703	24,150	22,929
Montour	15,526	15,645	15,468	15,344	13,053	13,239	.....	.....	.....	.....	.....	.....
Northampton	99,687	84,220	70,312	61,432	47,904	40,235	40,996	39,482	31,765	38,145	30,062	24,250
Northumberland	90,911	74,698	53,123	41,444	28,922	23,272	20,027	18,133	15,424	36,327	27,797	17,161
Perry	26,263	26,276	27,522	25,447	22,793	20,088	17,096	14,261	11,284	.....	.....	.....
Philadelphia	1,293,697	1,046,964	847,170	674,022	565,529	408,762	258,037	188,797	135,637	111,210	81,009	54,391
Pike	8,766	9,412	9,663	8,436	7,155	5,881	3,832	4,843	2,890	.....	.....	.....
Potter	30,621	22,778	13,797	11,265	11,470	6,048	3,371	1,265	186	29	.....	.....
Schuylkill	172,927	154,163	129,974	116,428	89,510	60,713	29,053	20,744	11,311	.....	.....	.....
Snyder	17,304	17,651	17,797	15,606	15,035	.....	.....	.....	.....	.....	.....	.....
Somerset	49,461	37,317	33,110	28,226	26,778	24,416	19,650	17,762	13,974	11,284	10,188	.....
Sullivan	12,134	11,620	8,073	6,191	5,637	3,694	.....	.....	.....	.....	.....	.....
Susquehanna	40,043	40,093	40,354	37,523	36,267	28,688	21,195	16,787	9,960	.....	.....	.....
Tioga	49,086	52,313	45,814	35,097	31,044	23,987	15,498	8,978	4,021	1,687	.....	.....
Union	17,592	17,820	16,905	15,565	14,145	26,083	22,787	20,795	18,619	.....	.....	.....
Venango	49,648	46,640	43,670	47,925	25,043	18,310	17,900	9,470	4,915	3,060	1,130	.....
Warren	38,946	37,585	27,981	23,897	19,190	13,671	9,278	4,697	1,976	827	233	.....
Washington	92,181	71,155	55,418	48,483	46,805	44,939	41,279	42,784	40,038	36,289	28,298	23,866
Wayne	30,171	31,010	33,513	33,188	32,239	21,890	11,848	7,663	4,127	4,125	2,562	.....
Westmoreland	160,175	112,819	78,036	58,719	53,736	51,726	42,699	38,400	30,540	26,392	22,726	16,018
Wyoming	17,152	15,891	15,598	14,585	12,540	10,655	.....	.....	.....	.....	.....	.....
York	116,413	99,489	87,841	76,134	68,200	57,450	47,010	42,859	38,747	31,958	25,643	37,747

[1] Center and Mifflin reported together and credited to Center in 1790 and 1800.

TABLE 3.—INCREASE IN POPULATION OF PENNSYLVANIA BY COUNTIES: 1890 TO 1900.

COUNTIES.	INCREASE.		COUNTIES.	INCREASE.	
	Number.	Per cent.		Number.	Per cent.
The State	1,044,101	19.9	Jefferson	15,108	34.3
			Juniata	[1] 601	[1] 3.6
Adams	1,010	3.0	Lackawanna	51,743	36.4
Allegheny	223,099	40.4	Lancaster	10,146	6.8
Armstrong	5,804	12.4	Lawrence	19,525	52.0
Beaver	6,355	12.7	Lebanon	5,696	11.8
Bedford	824	2.1	Lehigh	17,262	22.5
Berks	22,288	16.2	Luzerne	55,918	27.8
Blair	14,233	20.1	Lycoming	5,084	7.2
Bradford	170	0.3	McKean	4,480	9.6
Bucks	575	0.8	Mercer	1,643	2.9
Butler	1,623	2.9	Mifflin	3,164	15.8
Cambria	38,462	57.9	Monroe	1,050	5.2
Cameron	[1] 190	[1] 2.6	Montgomery	15,705	12.7
Carbon	5,886	15.2	Montour	[1] 119	[1] 0.8
Center	[1] 375	[1] 0.9	Northampton	15,467	18.4
Chester	6,318	7.1	Northumberland	16,213	21.7
Clarion	[1] 2,519	[1] 6.8	Perry	[1] 13	(2)
Clearfield	11,049	15.9	Philadelphia	246,733	23.6
Clinton	512	1.8	Pike	[1] 646	[1] 6.9
Columbia	3,064	8.3	Potter	7,843	34.4
Crawford	[1] 1,681	[1] 2.6	Schuylkill	18,764	12.2
Cumberland	3,073	6.5	Snyder	[1] 347	[1] 2.0
Dauphin	17,466	18.0	Somerset	12,144	32.5
Delaware	20,079	26.9	Sullivan	514	4.4
Elk	10,664	48.0	Susquehanna	[1] 50	[1] 0.1
Erie	12,399	14.4	Tioga	[1] 3,227	[1] 6.2
Fayette	30,406	38.0	Union	[1] 228	[1] 1.3
Forest	2,557	30.1	Venango	3,008	6.4
Franklin	3,469	6.7	Warren	1,361	3.6
Fulton	[1] 213	[1] 2.1	Washington	21,026	29.5
Greene	[1] 654	[1] 2.3	Wayne	[1] 839	[1] 2.7
Huntingdon	[1] 1,101	[1] 3.1	Westmoreland	47,356	42.0
Indiana	381	0.9	Wyoming	1,261	7.9
			York	16,924	17.0

[1] Decrease.

[2] Less than one-tenth of 1 per cent.

There have been no territorial changes in the counties of Pennsylvania since 1890.

Of the 67 counties in the state all but 16 have increased in population during the decade, the counties showing the largest percentages of increase being Cambria, 57.9 per cent; Lawrence, 52.0 per cent; Elk, 48.0 per cent; Westmoreland, 42.0 per cent; Allegheny, 40.4 per cent; Fayette, 38.0 per cent; and Somerset, 32.5 per cent.

The 16 counties showing a decrease in population are Cameron, Center, Clarion, Crawford, Fulton, Greene, Huntingdon, Juniata, Montour, Perry, Pike, Snyder, Susquehanna, Tioga, Union, and Wayne.

Table 4 shows the population of Pennsylvania by minor civil divisions, so far as it was separately returned at the censuses of 1890 and 1900.

TABLE 4.—POPULATION OF PENNSYLVANIA BY MINOR CIVIL DIVISIONS: 1890 AND 1900.

MINOR CIVIL DIVISIONS.		1900	1890
ADAMS COUNTY		34,496	33,486
Arendtsville borough [1]		393	.....
Bendersville borough		342	370
Berwick borough		345	381
Berwick township		532	551
Butler township		1,450	1,377
Conewago township		1,181	888
Cumberland township		1,520	1,583
East Berlin borough		668	595
Fairfield borough [2]		395	.....
Franklin township [1]		2,090	2,426
Freedom township		516	561
Germany township		1,027	954
Gettysburg borough		3,495	3,221
Ward 1	1,168		
Ward 2	1,044		
Ward 3	1,283		
Hamilton township		630	651
Hamiltonban township [2]		1,598	1,831
Highland township		491	483
Huntington township		1,543	1,552
Latimore township		1,150	1,244
Liberty township		836	761
Littlestown borough		1,118	991
McSherrystown borough		1,490	1,020
Menallen township		1,643	1,598
Mountjoy township		1,368	1,392
Mt. Pleasant township		2,006	2,039
New Oxford borough		663	585
Oxford township		918	905
Reading township		1,228	1,368
ADAMS COUNTY—Continued.			
Straban township		1,425	1,641
Tyrone township		1,007	1,050
Union township		1,076	1,128
York Springs borough		352	340
ALLEGHENY COUNTY		775,058	[3] 551,959
Aleppo township		616	510
Allegheny city [4]		129,896	105,287
Ward 1	7,019		
Ward 2	18,726		
Ward 3	15,941		
Ward 4	11,172		
Ward 5	10,967		
Ward 6	13,784		
Ward 7	7,375		
Ward 8	3,379		
Ward 9	6,070		
Ward 10	9,652		
Ward 11	11,072		
Ward 12	6,906		
Ward 13	6,698		
Ward 14	1,135		
Aspinwall borough [5]		1,231	.....
Avalon borough [6]		2,130	804
Baldwin township		8,212	4,860
Bellevue borough		3,416	1,418
Ben Avon borough [7]		859	.....

[1] Arendtsville borough organized from part of Franklin township since 1890.

[2] Fairfield borough organized from part of Hamiltonban township since 1890.

[3] Includes population (8,723) of Beltzhoover, Chartiers, Mansfield, and Reynoldton boroughs; Beltzhoover annexed to Pittsburg city, Chartiers and Mansfield taken to form Carnegie borough, and Reynoldton annexed to McKeesport city.

[4] Part of Reserve township annexed since 1890.

[5] Organized from part of O'Hara township since 1890.

[6] Formerly West Bellevue.

[7] Organized from part of Kilbuck township since 1890.

TABLE 4.—POPULATION OF PENNSYLVANIA BY MINOR CIVIL DIVISIONS: 1890 AND 1900—Continued.

MINOR CIVIL DIVISIONS.		1900	1890
ALLEGHENY COUNTY—Continued.			
Bethel township		829	663
Braddock borough[1]		15,654	8,561
Ward 1	6,078		
Ward 2	4,178		
Ward 3	2,770		
Ward 4	2,628		
Braddock township[2]		553	7,230
Carnegie borough[3]		7,330	.....
Ward 1	3,748		
Ward 2	3,582		
Chartiers township[4]		2,998	7,808
Collier township		3,728	2,961
Coraopolis borough		2,555	962
Crafton borough[4]		1,927	.....
Crescent township		622	785
Duquesne borough[5]		9,036	.....
Ward 1	3,934		
Ward 2	2,030		
Ward 3	3,072		
East Deer township		1,955	1,683
East McKeesport borough[6]		873	.....
East Pittsburg borough[7]		2,883	.....
Edgewood borough		1,139	616
Elizabeth borough		1,866	1,804
Elizabeth township		5,886	5,149
Elliott borough[4]		3,345	.....
Emsworth borough[8]		958	.....
Esplen borough[4]		2,364	.....
Etna borough[9]		5,384	3,767
Fawn township		527	618
Findley township		1,598	1,711
Forward township		3,215	2,388
Franklin township		726	731
Glenfield borough		905	718
Greentree borough		678	685
Hampton township		1,513	1,324
Harmer township		772	621
Harrison township		6,320	4,685
Homestead borough		12,554	7,911
Ward 1	2,259		
Ward 2	3,832		
Ward 3	2,184		
Ward 4	2,312		
Ward 5	1,967		
Indiana township		1,058	1,057
Jefferson township		4,219	3,194
Kilbuck township[10]		1,205	2,143
Knoxville borough		3,511	1,723
Leet township		1,912	1,117
Lincoln township[11]		694	1,332
Lower St. Clair township[12]		4,431	4,302
McCandless township		1,034	985
McKeesport city[13]		34,227	20,741
Ward 1	2,942		
Ward 2	3,369		
Ward 3	4,980		
Ward 4	2,202		
Ward 5	3,488		
Ward 6	5,528		
Ward 7	3,882		
Ward 8	3,512		
Ward 9	921		
Ward 10	1,936		
Ward 11	1,467		
McKees Rocks borough[14]		6,352	1,687
Marshall township		799	950
Mifflin township[5]		12,366	11,144
Millvale borough[9]		6,736	3,809
Ward 1	2,516		
Ward 2	2,168		
Ward 3	2,052		
Montooth borough[15]		796	.....
Moon township		1,371	1,449
Mt. Oliver borough[12]		2,295	.....
Neville township		758	353
North Braddock borough[16]		6,535	.....
North Fayette township[17]		3,619	2,688
North Versailles township[6]		4,882	2,882
Oakdale borough[17]		1,147	.....
Oakmont borough		2,323	1,678
O'Hara township[18]		3,101	3,402
Ohio township		735	661
Osburn borough		362	221
Patton township[19]		2,370	2,173

[1] Part of Braddock township annexed since 1890.
[2] Part annexed to Braddock borough and parts taken to form North Braddock, Rankin, and Swissvale boroughs, and part of East Pittsburg borough, since 1890.
[3] Organized from Chartiers and Mansfield boroughs since 1890.
[4] Crafton, Elliott, Esplen, and Sheraden boroughs organized from parts of Chartiers township since 1890.
[5] Duquesne borough organized from part of Mifflin township since 1890.
[6] East McKeesport borough organized from part of North Versailles township since 1890.
[7] Organized from parts of Braddock and Wilkins townships since 1890.
[8] Organized from part of Kilbuck township since 1890.
[9] Parts of Shaler township annexed to Etna and Millvale boroughs since 1890.
[10] Parts taken to form Ben Avon and Elmsworth boroughs since 1890.
[11] Port Vue borough organized from part of Lincoln township since 1890.
[12] Mt. Oliver borough organized from part of Lower St. Clair township since 1890.
[13] Reynoldton borough and part of Versailles township annexed since 1890.
[14] McKees Rocks village, included in Stowe township in 1890, incorporated as a borough since 1890.
[15] Montooth borough organized from part of West Liberty borough since 1890.

MINOR CIVIL DIVISIONS.		1900	1890
ALLEGHENY COUNTY—Continued.			
Penn township		3,407	2,932
Pine township		658	746
Pitcairn borough[20]		2,601	.....
Pittsburg city[21]		321,616	238,617
Ward 1	2,772		
Ward 2	2,141		
Ward 3	1,369		
Ward 4	1,935		
Ward 5	4,176		
Ward 6	9,628		
Ward 7	7,654		
Ward 8	8,927		
Ward 9	3,802		
Ward 10	2,857		
Ward 11	11,883		
Ward 12	10,592		
Ward 13	21,152		
Ward 14	22,669		
Ward 15	5,485		
Ward 16	14,156		
Ward 17	14,094		
Ward 18	11,008		
Ward 19	17,847		
Ward 20	21,462		
Ward 21	21,323		
Ward 22	5,877		
Ward 23	13,952		
Ward 24	6,648		
Ward 25	7,812		
Ward 26	7,745		
Ward 27	14,295		
Ward 28	5,317		
Ward 29	4,348		
Ward 30	3,540		
Ward 31	6,443		
Ward 32	8,932		
Ward 33	660		
Ward 34	2,011		
Ward 35	5,246		
Ward 36	3,725		
Ward 37	4,808		
Ward 38	3,325		
Plum township		2,142	1,682
Port Vue borough[11]		1,803	.....
Rankin borough[16]		3,775	.....
Reserve township[22]		3,095	2,941
Richland township		946	815
Robinson township		2,341	1,242
Ross township		2,671	2,202
Scott township		3,975	2,651
Sewickley borough		3,568	2,776
Ward 1	2,112		
Ward 2	1,456		
Sewickley township		334	359
Shaler township[9]		3,494	4,969
Sharpsburg borough		6,842	4,898
Sheraden borough[4]		2,948	.....
Snowden township		831	766
South Fayette township[17]		5,548	2,484
South Versailles township		728	678
Springdale township		1,007	997
Spring Garden borough		1,015	720
Sterrett township[23]		555	1,182
Stowe township[14]		2,852	[24] 2,029
Swissvale borough[10]		1,716	.....
Tarentum borough		5,472	4,627
Ward 1	1,754		
Ward 2	1,775		
Ward 3	1,943		
Turtle Creek borough[25]		3,262	.....
Union township		1,285	1,417
Upper St. Clair township		2,693	1,548
Verona borough		1,904	1,477
Versailles borough[26]		870	.....
Versailles township[27]		1,468	2,262
West Deer township		1,225	1,301
West Elizabeth borough		747	719
West Liberty borough[15]		1,281	863
Wilkins township[28]		2,427	2,304
Wilkinsburg borough[29]		11,886	4,662
Ward 1	3,631		
Ward 2	4,339		
Ward 3	3,916		
Wilmerding borough		4,179	419

[16] Organized from part of Braddock township since 1890.
[17] Oakdale borough organized from parts of North and South Fayette townships since 1890.
[18] Part taken to form Aspinwall borough since 1890.
[19] Parts taken to form Pitcairn borough and part of Turtle Creek borough since 1890.
[20] Organized from part of Patton township since 1890.
[21] Beltzhoover borough and parts of Sterrett township and Wilkinsburg borough annexed since 1890.
[22] Part annexed to Allegheny city since 1890.
[23] Parts annexed to Pittsburg city and Wilkinsburg borough since 1890.
[24] Exclusive of population of McKees Rocks village.
[25] Organized from parts of Patton and Wilkins townships since 1890.
[26] Organized from part of Versailles township since 1890.
[27] Part taken to form Versailles borough and part annexed to McKeesport city since 1890.
[28] Parts taken to form parts of East Pittsburg and Turtle Creek boroughs since 1890.
[29] Part annexed to Pittsburg city and part of Sterrett township annexed since 1890.

TABLE 4.—POPULATION OF PENNSYLVANIA BY MINOR CIVIL DIVISIONS: 1890 AND 1900—Continued.

MINOR CIVIL DIVISIONS.	1900	1890
ARMSTRONG COUNTY	52,551	46,747
Apollo borough	2,924	2,156
Applewood borough[1]	122	.....
Atwood borough	153	185
Bethel township	839	788
Boggs township	865	847
Bradys Bend township	891	1,261
Burrell township	893	922
Cowanshannock township	2,697	2,170
Dayton borough	431	372
East Franklin township[1]	1,860	1,575
Elderton borough	293	243
Ford City borough[2]	2,870	1,255
Freeport borough	1,754	1,637
Gilpin township	1,875	1,156
Hovey township	241	346
Kiskiminitas township	2,620	2,452
Kittanning borough	3,902	3,095
Ward 1	1,754	
Ward 2	2,148	
Kittanning township	1,396	1,393
Leechburg borough	2,459	1,921
Madison township	1,604	1,763
Mahoning township	1,457	1,256
Manor township[2]	2,583	[3]1,604
Manorville borough	453	392
North Buffalo township	1,089	1,108
Parkers Landing city	1,070	1,317
Parks township	572	704
Perry township	656	938
Pine township	369	522
Plumcreek township	1,495	1,788
Queenstown borough	69	123
Rayburn township[4]	1,882	.....
Redbank township	2,289	1,892
South Bend township	875	1,016
South Bethlehem borough	183	111
South Buffalo township	1,365	1,634
Sugarcreek township	885	1,070
Valley township[4]	539	1,602
Washington township	1,207	1,232
Wayne township	1,461	1,503
West Franklin township	965	1,152
Worthington borough	398	246
BEAVER COUNTY	56,432	[5]50,077
Aliquippa borough[6]	620	.....
Baden borough	427	390
Beaver borough	2,348	1,552
Beaver Falls borough	10,054	9,735
Ward 1	1,945	
Ward 2	1,635	
Ward 3	1,767	
Ward 4	956	
Ward 5	2,111	
Ward 6	1,640	
Big Beaver township	1,380	1,497
Borough township	612	409
Bridgewater borough	1,347	1,177
Brighton township	687	773
Chippewa township	527	571
College Hill borough[7]	890	.....
Darlington borough	270	254
Darlington township	1,285	1,137
Daugherty township[8]	533	.....
Eastvale borough[8]	256	.....
Economy township	1,062	1,029
Fallston borough	549	541
Frankfort Springs borough	128	180
Franklin township	810	734
Freedom borough[9]	1,783	704
Georgetown borough	271	274
Glasgow borough	172	218
Greene township	1,023	1,111
Hanover township	1,031	1,213
Harmony township	650	[10]513
Hookstown borough	259	297
Hopewell township[6]	1,346	1,447
Independence township	610	932
Industry township	664	618
Marion township	380	413
Monaca borough[11]	2,008	1,494
Moon township	1,095	1,092
New Brighton borough	6,820	5,616
Ward 1	1,603	
Ward 2	1,754	
Ward 3	1,564	
Ward 4	1,899	
New Galilee borough	327	320
New Sewickley township	1,592	1,922
North Sewickley township[8]	1,660	1,154

[1] Applewood borough organized from part of East Franklin township since 1890.
[2] Ford City village, formerly in Manor township, incorporated as a borough since 1890.
[3] Exclusive of population of Ford City village.
[4] Rayburn township organized from part of Valley township since 1890.
[5] Includes population (411) of St. Clair borough, annexed to Freedom borough.
[6] Aliquippa borough organized from part of White township since 1890.
[7] College Hill borough organized from part of White township since 1890.
[8] Daugherty township and Eastvale borough organized from parts of North Sewickley and Pulaski townships since 1890.

MINOR CIVIL DIVISIONS.	1900	1890
BEAVER COUNTY—Continued.		
Ohio township	939	1,072
Patterson township[12]	433	529
Patterson Heights borough[12]	272	.....
Pulaski township[8]	728	1,196
Raccoon township	814	1,012
Rochester borough	4,688	3,649
Ward 1	1,105	
Ward 2	1,230	
Ward 3	1,019	
Ward 4	1,334	
Rochester township	1,661	925
South Beaver township	930	926
White township[7]	491	1,040
BEDFORD COUNTY	39,468	38,644
Bedford borough	2,167	2,242
East ward	1,142	
West ward	1,025	
Bedford township	2,361	2,561
Bloomfield township	761	913
Broadtop township[13]	3,003	2,370
Coaldale borough	348	272
Colerain township	921	1,045
Cumberland Valley township	1,082	1,108
East Providence township	1,552	1,475
East St. Clair township	1,150	1,148
Everett borough	1,864	1,679
Harrison township	810	804
Hopewell borough[13]	482	.....
Hopewell township	1,394	1,356
Hyndman borough	1,242	1,056
Juniata township	1,195	1,401
Kimmell township	826	741
King township	623	638
Liberty township	1 292	1,332
Lincoln township[14]	469	.....
Londonderry township	1 441	1,611
Mann township	905	891
Manns Choice borough	312	363
Monroe township	1 830	1,909
Napier township	1,663	1,671
New Paris borough	205	196
Pleasantville borough	218	257
Rainsburg borough	219	247
St. Clairsville borough	102	134
Saxton borough	937	712
Schellsburg borough	312	281
Snakespring township	734	774
Southampton township	1,123	1,066
South Woodbury township	1,525	1,635
Union township[14]	484	910
West Providence township	1,958	1,710
West St. Clair township	861	944
Woodbury borough	226	260
Woodbury township	871	932
BERKS COUNTY	159,615	[15]137,327
Albany township	1,316	1,491
Alsace township	826	([15])
Amity township	1,372	1,552
Bechtelsville borough[16]	381	.....
Bern township	1,929	1,935
Bernville borough	344	365
Bethel township	1,931	2,139
Birdsboro borough	2,264	2,261
East ward	1,468	
West ward	796	
Boyertown borough	1,709	1,436
Brecknock township	946	949
Caernarvon township	959	942
Center township	1,313	1,418
Centerport borough	141	133
Colebrookdale township	1,395	1,352
Cumru township	5,772	3,927
District township	651	715
Douglass township	1,028	1,143
Earl township	909	927
Exeter township	2,503	2,308
Fleetwood borough	978	878
Greenwich township	1,470	1,651
Hamburg borough	2,315	2,127
North ward	1,122	
South ward	1,193	
Heidelberg township	1,611	1,440
Hereford township	1,202	1,357
Jefferson township	800	969
Kutztown borough	1,328	1,595
Lenhartsville borough	144	152

[9] St. Clair borough annexed since 1890.
[10] Includes population (413) of what was erroneously given as Economy borough in 1890.
[11] Formerly Phillipsburg.
[12] Patterson Heights borough organized from part of Patterson township since 1890.
[13] Hopewell borough organized from part of Broadtop township since 1890.
[14] Lincoln township organized from part of Union township since 1890.
[15] Alsace and Lower Alsace townships (population 1,691) not separately returned in 1890.
[16] Organized from part of Washington township since 1890.

TABLE 4.—POPULATION OF PENNSYLVANIA BY MINOR CIVIL DIVISIONS: 1890 AND 1900—Continued.

MINOR CIVIL DIVISIONS.		1900	1890
BERKS COUNTY—Continued.			
Longswamp township		2,507	3,007
Lower Alsace township		1,157	(1)
Lower Heidelberg township		3,896	2,876
Maiden Creek township		1,639	1,775
Marion township		1,162	1,269
Maxatawny township		2,407	2,264
Muhlenberg township		2,069	2,069
North Heidelberg township		736	854
Oley township		2,115	2,098
Ontelaunee township		1,142	1,129
Penn township		1,164	1,282
Perry township		1,583	1,575
Pike township		806	882
Reading city		78,961	58,661
Ward 1	3,993		
Ward 2	6,656		
Ward 3	4,717		
Ward 4	2,621		
Ward 5	3,422		
Ward 6	8,011		
Ward 7	3,861		
Ward 8	3,789		
Ward 9	5,454		
Ward 10	4,759		
Ward 11	5,460		
Ward 12	6,617		
Ward 13	6,811		
Ward 14	4,005		
Ward 15	3,874		
Ward 16	4,911		
Richmond township		1,727	1,916
Robeson township		2,475	2,483
Rockland township		1,240	1,423
Ruscombmanor township		1,212	1,313
Spring township		4,064	2,544
Tilden township		1,003	1,082
Topton borough		542	500
Tulpehocken township		1,764	1,972
Union township		1,230	1,317
Upper Bern township		904	989
Upper Tulpehocken township		1,006	1,194
Washington township[2]		1,737	2,173
Windsor township		694	686
Womelsdorf borough		1,136	1,141
BLAIR COUNTY		85,099	[3] 70,866
Allegheny township[4]		1,841	[5] 1,798
Altoona city		38,973	30,337
Ward 1	3,575		
Ward 2	5,285		
Ward 3	3,296		
Ward 4	3,716		
Ward 5	3,954		
Ward 6	6,625		
Ward 7	2,778		
Ward 8	7,278		
Ward 9	2,466		
Antis township		2,368	2,060
Bellwood borough		1,545	1,146
Blair township[2]		1,043	[5] 1,054
Catharine township		712	513
Duncansville borough[4]		1,512	1,277
Frankstown township		1,609	1,505
Freedom township		1,114	1,140
Gaysport borough		809	867
Greenfield township		1,427	1,319
Hollidaysburg borough		2,998	2,975
Ward 1	778		
Ward 2	766		
Ward 3	533		
Ward 4	921		
Huston township		1,145	1,391
Juniata borough[6]		1,709	.....
Juniata township		612	684
Logan township[6]		9,089	7,688
Martinsburg borough		590	588
Newry borough		350	335
North Woodbury township		1,477	1,651
Roaring Spring borough		1,344	920
Snyder township[7]		2,010	2,011
Taylor township		1,384	1,116
Tyrone borough[8]		5,847	4,705
Ward 1	764		
Ward 2	794		
Ward 3	998		
Ward 4	1,017		
Ward 5	933		
Ward 6	690		
Ward 7	651		

[1] Alsace and Lower Alsace townships not separately returned in 1890.
[2] Part taken to form Bechtelsville borough since 1890.
[3] Includes population (435) of East Tyrone borough, annexed to Tyrone borough.
[4] Duncansville village, formerly in Allegheny and Blair townships, incorporated as a borough since 1890.
[5] Exclusive of population of Duncansville village.
[6] Juniata borough organized from part of Logan township since 1890.
[7] Part annexed to Tyrone borough since 1890.

MINOR CIVIL DIVISIONS.		1900	1890
BLAIR COUNTY—Continued.			
Tyrone township		1,119	1,289
Williamsburg borough[9]		935	888
Woodbury township[9]		1,537	[10] 1,224
BRADFORD COUNTY		59,403	59,233
Alba borough		154	163
Albany township		1,363	1,433
Armenia township		375	460
Asylum township		883	1,043
Athens borough		3,749	3,274
Ward 1	1,037		
Ward 2	1,015		
Ward 3	1,697		
Athens township[11]		1,556	4,748
Barclay township		452	1,436
Burlington borough		179	166
Burlington township		836	946
Canton borough		1,525	1,393
Canton township		1,867	1,835
Columbia township		1,222	1,245
Franklin township		587	626
Granville township		1,115	1,224
Herrick township		810	813
Leraysville borough		375	374
Leroy township		980	1,003
Litchfield township		959	946
Monroe borough		385	496
Monroe township		1,377	1,596
New Albany borough		425	287
North Towanda township		714	753
Orwell township		1,092	1,021
Overton township		655	775
Pike township		1,196	1,308
Ridgebury township		1,174	1,198
Rome borough		233	226
Rome township		868	919
Sayre borough[11]		5,243	.....
Ward 1	2,516		
Ward 2	1,446		
Ward 3	1,281		
Sheshequin township		1,154	1,272
Smithfield township		1,600	1,630
South Creek township		900	935
South Waverly borough		1,215	1,082
Springfield township		1,267	1,359
Standing Stone township		703	758
Sylvania borough		203	241
Terry township		1,302	1,295
Towanda borough		4,663	4,169
Ward 1	1,381		
Ward 2	1,778		
Ward 3	1,504		
Towanda township		1,006	1,091
Troy borough		1,450	1,307
Troy township		1,455	1,525
Tuscarora township		1,208	1,357
Ulster township		927	1,013
Warren township		1,061	1,124
Wells township		970	985
West Burlington township		698	892
Wilmot township		1,444	1,511
Windham township		860	1,020
Wyalusing borough		525	438
Wyalusing township		1,199	1,273
Wysox township		1,244	1,249
BUCKS COUNTY		71,190	70,615
Attleboro borough[12]		377	.....
Bedminster township		2,244	2,385
Bensalem township		3,046	2,499
Bridgeton township		731	846
Bristol borough		7,104	6,553
Ward 1	1,723		
Ward 2	2,492		
Ward 3	1,326		
Ward 4	1,563		
Bristol township[13]		1,397	1,591
Buckingham township		2,506	2,544
Doylestown borough		3,034	2,519
Ward 1	1,202		
Ward 2	838		
Ward 3	994		
Doylestown township		1,764	1,733
Durham township		1,624	1,783
East Rockhill township[14]		1,055	1,660
Falls township[13]		1,856	2,463

[8] East Tyrone borough and part of Snyder township annexed since 1890.
[9] Williamsburg village, formerly in Woodbury township, incorporated as a borough since 1890.
[10] Exclusive of population of Williamsburg village.
[11] Sayre borough organized from part of Athens township since 1890.
[12] Organized from part of Middletown township since 1890.
[13] Part taken to form part of Tullytown borough since 1890.
[14] Part annexed to Perkasie borough since 1890.

TABLE 4.—POPULATION OF PENNSYLVANIA BY MINOR CIVIL DIVISIONS: 1890 AND 1900—Continued.

MINOR CIVIL DIVISIONS.	1900	1890
BUCKS COUNTY—Continued.		
Haycock township	967	1,218
Hilltown township [1]	2,915	3,032
Hulmeville borough	454	418
Langhorne borough	801	727
Langhorne Manor borough [2]	222	.....
Lower Makefield township [3]	1,152	[4] 1,215
Middletown township [5]	1,383	2,209
Milford township	2,631	2,725
Morrisville borough	1,371	1,203
New Britain township	1,617	1,704
New Hope borough	1,218	1,142
Newtown borough	1,463	1,213
Newtown township	715	759
Nockamixon township	1,204	1,420
Northampton township	1,522	2,049
Perkasie borough [6]	1,803	458
Plumstead township	2,119	2,336
Quakertown borough	3,014	2,169
Ward 1	812	
Ward 2	1,179	
Ward 3	1,023	
Richland township [7]	1,542	2,088
Richlandtown borough [7]	285	.....
Sellersville borough	1,247	794
Silverdale borough [1]	255	.....
Solebury township	2,082	2,371
Southampton township	1,411	1,637
Springfield township	2,242	2,351
Telford borough	181	125
Tinicum township	1,700	2,098
Tullytown borough [8]	528	.....
Upper Makefield township	1,143	1,236
Warminster township	973	969
Warrington township	883	820
Warwick township	631	709
West Rockhill township	1,309	1,193
Wrightstown township	755	838
Yardley borough [3]	714	813
BUTLER COUNTY	56,962	[9] 55,339
Adams township [10]	1,610	1,817
Allegheny township	1,004	1,224
Brady township	721	729
Buffalo township	1,121	1,131
Butler borough	10,853	8,734
Ward 1	2,597	
Ward 2	2,548	
Ward 3	2,031	
Ward 4	1,781	
Ward 5	1,896	
Butler township	1,591	1,297
Center township	889	1,005
Cherry township	1,021	1,433
Clay township	1,134	1,076
Clearfield township	813	841
Clinton township	900	918
Concord township	1,086	1,138
Connoquenessing borough [11]	343	.....
Connoquenessing township [11]	960	1,593
Cranberry township	981	909
Donegal township	1,204	1,617
Evans City borough	1,203	637
Fairview borough	235	303
Fairview township	1,437	1,996
Forward township	1,515	1,724
Franklin township	924	990
Harmony borough	645	585
Harrisville borough	319	(9)
Jackson township	1,406	1,154
Jefferson township	1,422	1,600
Karns City borough	265	427
Lancaster township	834	946
Marion township	878	965
Mars borough [10]	777	.....
Mercer township	684	(9)
Middlesex township	1,541	1,078
Millerstown borough	950	1,162
Muddycreek township	799	785
Oakland township	940	1,198
Parker township	1,317	1,710
Penn township	1,712	1,814
Petrolia borough	550	546
Portersville borough	196	190
Prospect borough	361	343
Saxonburg borough	307	258
Slipperyrock borough [12]	993	448
Slipperyrock township	1,013	1,247
Summit township	1,260	1,287
Valencia borough [10]	149	.....
Venango township	1,342	1,147
Washington township	1,508	1,351
West Sunbury borough [13]	254	238
Winfield township	1,395	1,087
Worth township	837	939
Zelienople borough	953	639
CAMBRIA COUNTY	104,837	[14] 66,375
Adams township	3,613	1,037
Allegheny township	1,342	1,257
Ashville borough	393	289
Barnesboro borough [15]	1,482	.....
Barr township	1,336	920
Blacklick township	1,622	624
Cambria township	1,160	1,069
Carroll township [16]	2,284	1,226
Carrolltown borough	790	634
Chest township	674	508
Chest Springs borough	202	255
Clearfield township [17]	1,135	1,205
Conemaugh township [18]	778	764
Cresson township [19]	1,572	.....
Croyle township [20]	2,185	1,874
Daisytown borough [21]	435	.....
Dale borough [22]	1,503	.....
Dean township	373	501
East Conemaugh borough	2,175	1,158
East Taylor township	998	845
Ebensburg borough	1,574	1,202
East ward	528	
West ward	1,046	
Elder township [17]	1,504	711
Ferndale borough [23]	224	.....
Franklin borough	961	662
Gallitzin borough	2,759	2,392
Gallitzin township	1,473	1,076
Hastings borough	1,621	1,070
Jackson township	2,006	987
Johnstown city [24]	35,936	21,805
Ward 1	2,253	
Ward 2	1,118	
Ward 3	595	
Ward 4	1,115	
Ward 5	2,036	
Ward 6	2,635	
Ward 7	2,627	
Ward 8	960	
Ward 9	2,429	
Ward 10	1,692	
Ward 11	1,127	
Ward 12	1,420	
Ward 13	1,254	
Ward 14	1,726	
Ward 15	2,288	
Ward 16	3,011	
Ward 17	2,774	
Ward 18	1,111	
Ward 19	1,255	
Ward 20	1,701	
Ward 21	809	
Lilly borough	1,276	915
Loretto borough	240	236
Lower Yoder township [25]	2,194	4,290
Munster township	429	400
Patton borough [26]	2,651	.....
Portage borough [27]	816	564
Portage township [27]	3,018	[28] 1,246
Reade township	2,980	2,235
Richland township [29]	1,378	920
Rosedale borough [30]	386	.....
Roxbury borough [23]	808	.....

[1] Silverdale borough organized from part of Hilltown township since 1890.
[2] Organized from part of Middletown township since 1890.
[3] Yardley village, formerly in Lower Makefield township, incorporated as a borough since 1890.
[4] Exclusive of population of Yardley village.
[5] Parts taken to form Attleboro and Langhorne Manor boroughs since 1890.
[6] Part of East Rockhill township annexed since 1890.
[7] Richlandtown borough organized from part of Richland township since 1890.
[8] Organized from parts of Bristol and Falls townships since 1890.
[9] Harrisville borough and Mercer township (population 1,083) not separately returned in 1890.
[10] Mars and Valencia boroughs organized from parts of Adams township since 1890.
[11] Connoquenessing borough organized from part of Connoquenessing township since 1890.
[12] Formerly Centerville.
[13] Formerly Sunbury.
[14] Includes population (619) of Coopersdale borough, annexed to Johnstown city.
[15] Organized from part of Susquehanna township since 1890.
[16] Parts taken to form parts of Patton and Spangler boroughs since 1890.
[17] Part taken to form part of Patton borough since 1890.
[18] Part taken to form part of Daisytown borough since 1890.
[19] Organized from part of Washington township since 1890.
[20] Part taken to form Summerhill borough since 1890.
[21] Organized from parts of Conemaugh and Stonycreek townships since 1890.
[22] Organized from part of Stonycreek township since 1890.
[23] Organized from part of Upper Yoder township since 1890.
[24] Coopersdale borough (population 619 in 1890), Morrellville borough, given as Morrellville village in Lower Yoder township in 1890 (population 2,827 in 1890), and part of Stonycreek township annexed since 1890.
[25] Part taken to form part of Westmont borough and part annexed to Johnstown city since 1890.
[26] Organized from parts of Carroll, Clearfield, and Elder townships since 1890.
[27] Portage village, formerly in Portage township, incorporated as a borough since 1890.
[28] Exclusive of population of Portage village.
[29] Part taken to form Scalp Level borough since 1890.
[30] Organized from part of West Taylor township since 1890.

TABLE 4.—POPULATION OF PENNSYLVANIA BY MINOR CIVIL DIVISIONS: 1890 AND 1900—Continued.

MINOR CIVIL DIVISIONS.		1900	1890
CAMBRIA COUNTY—Continued.			
Scalp Level borough [1]		450	.....
South Fork borough		2,635	1,295
Ward 1	1,311		
Ward 2	1,324		
Spangler borough [2]		1,616	.....
Stonycreek township [3]		1,275	1,788
Summerhill borough [4]		591	.....
Summerhill township		704	602
Susquehanna township [5]		1,898	1,160
Tunnelhill borough		674	730
Upper Yoder township [6]		943	1,325
Washington township [7]		1,336	1,662
Westmont borough [8]		499	.....
West Taylor township [9]		1,206	1,277
White township		760	690
Wilmore borough		264	350
CAMERON COUNTY		7,048	7,238
Driftwood borough		509	628
Emporium borough		2,463	2,147
East ward	816		
Middle ward	793		
West ward	854		
Gibson township		822	948
Grove township		696	784
Lumber township		568	907
Portage township		246	226
Shippen township		1,744	1,598
CARBON COUNTY		44,510	38,624
Banks township [10]		4,113	4,461
Beaver Meadow borough [10]		1,378	.....
East Mauch Chunk borough		3,458	2,772
Ward 1	1,507		
Ward 2	1,250		
Ward 3	701		
East Penn township		1,182	1,109
East Side borough [11]		210	.....
Franklin township		2,342	2,040
Kidder township [11]		651	992
Lansford borough		4,888	4,004
East ward	1,685		
Middle ward	1,418		
West ward	1,785		
Lausanne township		242	136
Lehigh township		619	565
Lehighton borough		4,629	2,959
Ward 1	1,695		
Ward 2	1,102		
Ward 3	1,832		
Lower Towamensing township		2,507	1,726
Mahoning township		2,501	2,248
Mauch Chunk borough		4,029	4,101
Ward 1	1,393		
Ward 2	2,082		
Ward 3	554		
Mauch Chunk township		2,896	2,448
Packer township		684	665
Parryville borough		723	605
Penn Forest township		486	627
Summit Hill borough		2,986	2,816
Ward 1	645		
Ward 2	623		
Ward 3	1,283		
Ward 4	435		
Towamensing township		914	933
Weatherly borough		2,471	2,961
Ward 1	794		
Ward 2	491		
Ward 3	741		
Ward 4	445		
Weissport borough		601	456
CENTER COUNTY		42,894	43,269
Bellefonte borough		4,216	3,946
North ward	1,892		
South ward	1,596		
West ward	728		
Benner township		1,242	1,222
Boggs township		1,899	2,042
Burnside township		444	530
Center Hall borough		537	441
College township [12]		1,140	1,666
Curtin township		543	546
Ferguson township		1,512	1,748

[1] Organized from part of Richland township since 1890.
[2] Organized from parts of Carroll and Susquehanna townships since 1890.
[3] Parts taken to form Dale borough and part of Daisytown borough, and part annexed to Johnstown city, since 1890.
[4] Organized from part of Croyle township since 1890.
[5] Parts taken to form Barnesboro borough and part of Spangler borough since 1890.
[6] Parts taken to form Ferndale and Roxbury boroughs and part of Westmont borough since 1890.
[7] Part taken to form Cresson township since 1890.
[8] Organized from parts of Upper and Lower Yoder townships since 1890.

MINOR CIVIL DIVISIONS.		1900	1890
CENTER COUNTY—Continued.			
Gregg township		2,098	1,688
Haines township		1,400	1,490
Halfmoon township		624	748
Harris township		826	869
Howard borough		563	554
Howard township		819	940
Huston township		750	766
Liberty township		1,100	1,244
Marion township		536	611
Miles township		1,347	1,438
Milesburg borough		594	714
Millheim borough		612	700
Patton township		924	1,045
Penn township		880	978
Philipsburg borough		3,266	3,245
Ward 1	824		
Ward 2	1,331		
Ward 3	1,111		
Potter township		1,765	1,764
Rush township [13]		2,430	2,829
Snow Shoe township		2,786	2,397
South Philipsburg borough [13]		497	.....
Spring township		2,921	3,190
State College borough [12]		851	.....
Taylor township		564	577
Union township		846	820
Unionville borough		360	348
Walker township		1,270	1,333
Worth township		732	840
CHESTER COUNTY		95,695	89,377
Atglen borough		404	397
Avondale borough [14]		640	.....
Birmingham township		464	458
Caln township		917	1,053
Charlestown township		737	790
Coatesville borough		5,721	3,680
Downingtown borough		2,133	1,920
East ward	1,088		
West ward	1,045		
East Bradford township		915	1,043
East Brandywine township		739	995
East Caln township		231	256
East Coventry township		1,148	1,219
East Fallowfield township		1,847	1,505
East Goshen township		653	684
East Marlboro township		1,280	1,327
East Nantmeal township		728	837
East Nottingham township		1,318	1,305
East Pikeland township		706	823
Easttown township		1,910	1,682
East Vincent township		1,238	1,285
East Whiteland township		1,273	1,157
Elk township		722	789
Franklin township		754	791
Highland township		833	910
Honeybrook borough [15]		609	514
Honeybrook township [15]		1,268	[16] 1,362
Hopewell borough		182	213
Kennett township		1,144	1,185
Kennett Square borough		1,516	1,326
London Britain township		607	607
Londonderry township		648	671
London Grove township [17]		1,828	2,613
Lower Oxford township		1,366	1,384
Malvern borough		975	641
New Garden township		1,924	2,126
Newlin township		633	680
New London township		696	789
North Coventry township		1,664	1,605
Oxford borough		2,032	1,711
Parkesburg borough		1,788	1,514
Penn township		608	632
Pennsbury township		709	773
Phoenixville borough		9,196	8,514
Ward 1	1,780		
Ward 2	1,906		
Ward 3	1,626		
Ward 4	1,783		
Ward 5	1,319		
Ward 6	782		
Pocopson township		478	513
Sadsbury township		942	843
Schuylkill township		1,220	1,254
South Coventry township		421	493
Spring City borough		2,566	1,797
Ward 1	534		
Ward 2	433		
Ward 3	901		
Ward 4	698		

[9] Part taken to form Rosedale borough since 1890.
[10] Beaver Meadow borough organized from part of Banks township since 1890.
[11] East Side borough organized from part of Kidder township since 1890.
[12] State College borough organized from part of College township since 1890.
[13] South Philipsburg borough organized from part of Rush township since 1890.
[14] Organized from part of London Grove township since 1890.
[15] Honeybrook village, formerly in Honeybrook township, incorporated as a borough in 1891.
[16] Exclusive of population of Honeybrook village.
[17] Parts taken to form Avondale and West Grove boroughs since 1890.

TABLE 4.—POPULATION OF PENNSYLVANIA BY MINOR CIVIL DIVISIONS: 1890 AND 1900—Continued.

MINOR CIVIL DIVISIONS.	1900	1890
CHESTER COUNTY—Continued.		
Thornbury township	232	251
Tredyffrin township	2,926	2,549
Upper Oxford township	1,063	1,096
Upper Uwchlan township	716	824
Uwchlan township	596	689
Valley township	1,079	1,072
Wallace township	683	662
Warwick township	1,217	1,487
West Bradford township	1,408	1,281
West Brandywine township	766	723
West Caln township	1,201	1,146
West Chester borough	9,524	8,028
West Fallowfield township	1,059	1,039
West Goshen township	1,095	1,111
West Grove borough[1]	929	.....
West Marlboro township	1,157	1,041
West Nantmeal township	904	995
West Nottingham township	777	817
West Pikeland township	1,025	664
West Sadsbury township	820	774
Westtown township	694	895
West Vincent township	1,034	1,081
West Whiteland township	1,046	1,096
Willistown township	1,413	1,390
CLARION COUNTY	34,283	36,802
Ashland township	872	1,268
Beaver township	1,738	1,969
Brady township	200	237
Callensburg borough	248	241
Clarion borough	2,004	2,164
Clarion township	1,143	1,183
Curllsville borough	131	154
East Brady borough	1,233	1,228
Edenburg borough	704	751
Elk township	1,049	1,283
Farmington township	2,246	2,598
Highland township	657	624
Knox township	836	888
Licking township	953	914
Limestone township	1,381	1,457
Madison township	1,674	1,759
Millcreek township	829	842
Monroe township	932	1,047
New Bethlehem borough	1,269	1,026
Paint township	562	600
Perry township	1,886	1,706
Piney township	583	742
Porter township	1,553	1,861
Redbank township	1,961	2,035
Richland township	1,410	1,859
Rimersburg borough	487	360
St. Petersburg borough	482	655
Salem township	1,080	1,147
Shippenville borough	313	336
Sligo borough	505	495
Strattanville borough	262	331
Toby township	1,048	1,161
Washington township	1,493	1,505
West Millville borough	559	376
CLEARFIELD COUNTY	80,614	[2]69,565
Becaria township[3]	2,924	3,021
Bell township	1,583	1,484
Bigler township	2,675	1,841
Bloom township	570	364
Boggs township	1,024	835
Bradford township	2,075	1,981
Brady township[4]	2,638	1,918
Brisbin borough	666	1,508
Burnside borough	647	292
Burnside township	1,695	1,614
Chest township[5]	1,022	1,314
Chester Hill borough	710	563
Clearfield borough[6]	5,081	2,248
Ward 1	2,228	
Ward 2	1,669	
Ward 3	1,184	
Coalport borough	938	855
Cooper township	4,629	2,276
Covington township	695	747
Curwensville borough	1,937	1,664
Ward 1	1,093	
Ward 2	844	
Decatur township	3,810	4,779
CLEARFIELD COUNTY—Continued.		
Dubois borough	9,375	6,149
Ward 1	3,454	
Ward 2	2,531	
Ward 3	1,557	
Ward 4	1,833	
Ferguson township	914	981
Girard township	570	587
Glen Hope borough	220	286
Goshen township	501	476
Graham township	626	696
Grampian borough[7]	600	219
Greenwood township	806	566
Gulich township[8]	1,071	1,300
Houtzdale borough	1,482	2,231
Huston township	1,974	2,443
Irvona borough[3]	723	.....
Jordan township	1,284	1,415
Karthaus township	1,066	1,368
Knox township	864	810
Lawrence township	3,370	2,773
Lumber City borough	224	266
Mahaffey borough	741	627
Morris township	4,460	3,297
Newburg borough	314	354
New Washington borough	213	178
Osceola borough[9]	2,030	1,730
Penn township	840	806
Pike township	1,575	1,445
Ramey borough[8]	866	.....
Sandy township	3,222	2,152
Troutville borough[4]	308	.....
Union township	944	639
Wallaceton borough	289	250
Westover borough[5]	654	.....
Woodward township	3,169	5,596
CLINTON COUNTY	29,197	28,685
Allison township[10]	332	[11]200
Bald Eagle township	679	818
Beech Creek borough	449	437
Beech Creek township	627	705
Castanea township	399	484
Chapman township	1,266	1,128
Colebrook township	495	495
Crawford township	420	440
Dunstable township	394	449
East Keating township	225	229
Flemington borough[10]	864	912
Gallagher township	357	359
Greene township	1,281	1,218
Grugan township	293	229
Lamar township	1,508	1,393
Leidy township	663	677
Lock Haven city	7,210	7,358
Ward 1	2,090	
Ward 2	1,533	
Ward 3	1,571	
Ward 4	2,016	
Logan township	852	938
Loganton borough	432	385
Mill Hall borough	1,010	503
Noyes township	425	1,054
Pine Creek township	966	919
Porter township	870	1,038
Renovo borough	4,082	4,154
East ward	1,549	
Middle ward	1,114	
West ward	1,419	
South Renovo borough	1,225	135
Wayne township	681	712
West Keating township	255	253
Woodward township	937	1,063
COLUMBIA COUNTY	39,896	36,832
Beaver township	886	1,039
Benton borough[12]	635	.....
Benton township[12]	857	1,252
Berwick borough	3,916	2,701
Bloomsburg town[13]	6,170	4,635
Briar Creek township	1,833	1,292
Catawissa borough[14]	2,023	1,809
Catawissa township[14]	560	[15]539
Center township	1,189	1,195
Centralia borough	2,048	2,761
Cleveland township[16]	899	.....

[1] Organized from part of London Grove township since 1890.
[2] Includes population (621) of West Clearfield borough, annexed to Clearfield borough.
[3] Irvona borough organized from part of Becaria township since 1890.
[4] Troutville borough organized from part of Brady township since 1890.
[5] Westover borough organized from part of Chest township since 1890.
[6] West Clearfield borough annexed to Clearfield borough as ward 3 since 1890.
[7] Formerly Pennville.
[8] Ramey borough organized from part of Gulich township since 1890.
[9] Formerly Osceola Mills.
[10] Flemington village, formerly in Allison township, incorporated as a borough since 1890.
[11] Exclusive of population of Flemington village.
[12] Benton borough organized from part of Benton township since 1890.
[13] Erroneously returned as Bloom township, coextensive with Bloomsburg borough, in 1890.
[14] Catawissa village, formerly in Catawissa township, incorporated as a borough since 1890.
[15] Exclusive of population of Catawissa village.
[16] Organized from part of Locust township since 1890.

TABLE 4.—POPULATION OF PENNSYLVANIA BY MINOR CIVIL DIVISIONS: 1890 AND 1900—Continued.

MINOR CIVIL DIVISIONS.		1900	1890
COLUMBIA COUNTY—Continued.			
Conyngham township		3,037	2,739
Fishing Creek township[1]		1,181	1,447
Franklin township		549	522
Greenwood township[2]		1,307	1,876
Hemlock township		927	946
Jackson township		700	738
Locust township[3]		1,200	1,973
Madison township		1,025	1,072
Main township		652	595
Mifflin township		1,043	1,022
Millville borough[2]		593	.....
Montour township		618	638
Mt. Pleasant township		722	786
Orange township[4]		446	1,000
Orangeville borough[4]		439	.....
Pine township		976	965
Roaring Creek township		631	580
Scott township		1,281	1,373
Stillwater borough[1]		177	.....
Sugarloaf township		1,376	1,337
CRAWFORD COUNTY		63,643	[5] 65,324
Athens township		1,106	1,244
Beaver township		1,018	1,131
Bloomfield township		1,244	1,367
Blooming Valley borough		177	206
Cambridge township		728	690
Cambridge Springs borough[6]		1,495	912
Centerville borough		260	274
Cochranton borough		640	655
Conneaut township		1,477	1,559
Conneaut Lake borough[7]		343	291
Conneautville borough		920	757
Cussewago township		1,264	1,468
East Fairfield township		544	572
East Fallowfield township		1,082	1,199
East Mead township[8]		831	.....
Fairfield township		767	841
Geneva borough		215	293
Greenwood township		1,320	1,465
Hartstown borough		186	160
Hayfield township		1,434	1,628
Hydetown borough		337	247
Linesville borough		661	552
Meadville city		10,291	9,520
Ward 1	2,643		
Ward 2	2,659		
Ward 3	2,700		
Ward 4	2,289		
North Shenango township		711	804
Oil Creek township		1,307	1,489
Pine township		336	351
Randolph township		1,774	1,906
Riceville borough		207	245
Richmond township		1,196	1,384
Rockdale township		1,149	1,309
Rome township		1,324	1,353
Sadsbury township		758	845
Saegerstown borough		607	745
South Shenango township		835	909
Sparta township		1,143	1,209
Spartansburg borough		488	516
Spring township		1,391	1,575
Springboro borough		603	490
Steuben township		925	997
Summerhill township		950	1,040
Summit township		958	1,008
Titusville city		8,244	8,073
Ward 1	2,564		
Ward 2	3,238		
Ward 3	842		
Ward 4	1,600		
Townville borough		327	358
Troy township		1,436	1,493
Union township		444	514
Vallonia borough		533	548
Venango borough		233	278
Venango township		495	536
Vernon township		1,854	2,014
Wayne township		1,366	1,573
West Fallowfield township		361	364
West Mead township[8]		1,775	.....
West Shenango township		277	328
Woodcock borough		109	140
Woodcock township		1,187	1,283

[1] Stillwater borough organized from part of Fishing Creek township since 1890.
[2] Millville borough organized from part of Greenwood township since 1890.
[3] Part taken to form Cleveland township since 1890.
[4] Orangeville borough organized from part of Orange township since 1890.
[5] Includes population (2,616) of Mead township.
[6] Formerly Cambridge.
[7] Formerly Evansburg.
[8] East and West Mead townships organized from Mead township since 1890.

MINOR CIVIL DIVISIONS.		1900	1890
CUMBERLAND COUNTY		50,344	[9] 47,271
Camp Hill borough		360	191
Carlisle borough		9,626	7,620
Ward 1	2,721		
Ward 2	1,450		
Ward 3	2,120		
Ward 4	3,335		
Cooke township		242	328
Dickinson township		1,559	1,731
East Pennsboro township		2,651	2,751
Frankford township		1,404	1,464
Hampden township		849	964
Hopewell township		892	1,027
Lower Allen township		1,592	1,018
Lower Mifflin township[10]		630	.....
Mechanicsburg borough		3,841	3,691
Ward 1	860		
Ward 2	939		
Ward 3	646		
Ward 4	611		
Ward 5	785		
Middlesex township		1,363	1,766
Monroe township		1,691	1,744
Mt. Holly Springs borough		1,328	1,190
Newburg borough		340	376
New Cumberland borough		1,035	754
Newton township		1,614	1,713
Newville borough		1,655	1,562
North ward	872		
South ward	783		
North Middleton township		2,002	994
Penn township		1,446	1,415
Shippensburg borough		3,228	2,188
East ward	2,194		
West ward	1,034		
Shippensburg township		595	744
Shiremanstown borough		504	432
Silver Spring township		1,804	2,005
Southampton township		1,716	1,917
South Middleton township		2,639	2,641
Upper Allen township		1,089	1,394
Upper Mifflin township[10]		607	.....
West Pennsboro township		2,042	2,263
DAUPHIN COUNTY		114,443	96,977
Berrysburg borough		398	426
Conewago township		830	872
Dauphin borough		566	740
Derry township		2,232	2,288
East Hanover township		1,310	1,428
Elizabethville borough[11]		838	676
Gratz borough		489	490
Halifax borough		618	515
Halifax township		1,155	1,208
Harrisburg city[12]		50,167	39,385
Ward 1	3,909		
Ward 2	4,269		
Ward 3	2,286		
Ward 4	3,641		
Ward 5	4,312		
Ward 6	11,756		
Ward 7	7,198		
Ward 8	4,435		
Ward 9	6,455		
Ward 10	1,906		
Hummelstown borough		1,729	1,486
Jackson township		983	1,137
Jefferson township		286	317
Londonderry township[13]		1,385	2,381
Lower Paxton township		1,421	1,517
Lower Swatara township		1,993	1,764
Lykens borough		2,762	2,450
East ward	920		
West ward	1,842		
Lykens township		1,255	1,242
Middle Paxton township		1,265	1,327
Middletown borough		5,608	5,080
Ward 1	1,954		
Ward 2	2,006		
Ward 3	1,648		
Mifflin township		534	546
Millersburg borough		1,675	1,527
Penbrook borough[14]		864	.....
Reed township		275	267
Royalton borough[13]		1,106	.....
Rush township		136	151

[9] Includes population (1,388) of Mifflin township.
[10] Lower and Upper Mifflin townships organized from Mifflin township since 1890.
[11] Elizabethville village, formerly in Washington township, incorporated as a borough since 1890.
[12] Part of Susquehanna township annexed since 1890.
[13] Royalton borough organized from part of Londonderry township since 1890.
[14] Organized from part of Susquehanna township since 1890.

TABLE 4.—POPULATION OF PENNSYLVANIA BY MINOR CIVIL DIVISIONS: 1890 AND 1900—Continued.

MINOR CIVIL DIVISIONS.		1900	1890
DAUPHIN COUNTY—Continued.			
South Hanover township		922	1,062
Steelton borough		12,086	9,250
Ward 1	2,134		
Ward 2	1,958		
Ward 3	3,713		
Ward 4	1,385		
Ward 5	2,896		
Susquehanna township[1]		3,622	3,653
Swatara township		4,816	3,329
Uniontown borough		359	333
Upper Paxton township		1,444	1,494
Washington township[2]		970	[3]1,022
Wayne township		436	512
West Hanover township		1,010	1,013
Wiconisco township		2,674	2,280
Williams township		1,290	1,485
Williamstown borough		2,934	2,324
DELAWARE COUNTY		94,762	[4]74,683
Aldan borough[5]		296	.....
Aston township		2,641	2,454
Bethel township		580	595
Birmingham township		733	919
Chester city[6]		33,988	20,226
Ward 1	1,961		
Ward 2	3,357		
Ward 3	2,739		
Ward 4	2,206		
Ward 5	3,952		
Ward 6	3,513		
Ward 7	4,446		
Ward 8	3,137		
Ward 9	3,162		
Ward 10	2,426		
Ward 11	3,089		
Chester township		543	578
Clifton Heights borough		2,330	1,820
Collingdale borough[7]		603	.....
Colwyn borough[8]		1,226	.....
Concord township		1,471	1,276
Darby borough[7]		3,429	2,972
Darby township[9]		1,388	2,031
Eddystone borough		776	(10)
Edgemont township		552	567
Glenolden borough[11]		873	.....
Haverford township		2,414	1,733
Lansdowne borough[12]		2,630	875
Lower Chichester township[13]		1,425	2,292
Marcus Hook borough[13]		1,209	.....
Marple township		812	884
Media borough		3,075	2,736
Middletown township		3,241	3,287
Morton borough[14]		889	821
Nether Providence township		2,033	1,817
Newtown township		738	648
Norwood borough[15]		1,286	.....
Prospect Park borough[15]		1,050	.....
Radnor township		5,474	3,799
Ridley township[16]		1,973	(10)
Ridley Park borough		1,234	(10)
Rutledge borough		369	269
Sharon Hill borough[7]		1,058	.....
Springfield township[17]		889	[18]1,615
Swarthmore borough[19]		903	.....
Thornbury township		1,864	926
Tinicum township		472	188
Upland borough		2,131	2,275
Upper Chichester township		601	564
Upper Darby township[20]		3,821	[21]3,898
Upper Providence township		1,053	1,013
Yeadon borough[8]		689	.....
ELK COUNTY		32,903	22,239
Benezette township		1,365	1,025
Benzinger township		2,294	2,733
Fox township		3,221	2,951
Highland township		1,415	849
Horton township		2,855	2,204
Jay township		1,048	983
ELK COUNTY—Continued.			
Johnsonburg borough[22]		3,894	1,280
Jones township		3,663	2,845
Millstone township		1,044	357
Ridgway borough		3,515	1,903
Ridgway township[22]		2,161	[23]1,961
St. Marys borough		4,295	1,745
Spring Creek township		2,133	1,403
ERIE COUNTY		98,473	86,074
Albion borough		695	366
Amity township		935	912
Concord township		904	991
Conneaut township		1,329	1,386
Corry city		5,369	5,677
Ward 1	1,236		
Ward 2	877		
Ward 3	1,803		
Ward 4	1,453		
Edinboro borough		691	1,107
Elgin borough		138	169
Elk Creek township		1,362	1,325
Erie city		52,733	40,634
Ward 1	8,490		
Ward 2	12,178		
Ward 3	9,303		
Ward 4	8,256		
Ward 5	7,005		
Ward 6	7,501		
Fairview borough		327	305
Fairview township		1,241	1,295
Franklin township		888	963
Girard borough		954	626
Girard township		2,126	2,280
Greene township		1,406	1,511
Greenfield township		1,001	1,432
Harborcreek township		1,687	1,660
Leboeuf township		1,079	1,215
Lockport borough		225	240
McKean township		1,247	1,330
Middleboro borough		207	195
Mill Creek township		3,891	3,279
Mill Village borough		321	320
Northeast borough		2,068	1,538
Ward 1	1,076		
Ward 2	992		
Northeast township		1,962	2,124
Springfield borough[24]		324	.....
Springfield township[24]		1,451	1,642
Summit township		871	903
Union township		1,258	1,366
Union City borough		3,104	2,261
Venango township		1,318	1,351
Washington township		1,705	1,790
Waterford borough		767	838
Waterford township		1,457	1,537
Wattsburg borough		351	382
Wayne township		1,081	1,124
FAYETTE COUNTY		110,412	80,006
Bellevernon borough		1,901	1,147
Bridgeport borough		1,805	1,030
Brownsville borough		1,552	1,417
Brownsville township		291	252
Bullskin township		4,120	3,519
Connellsville borough		7,160	5,629
Ward 1	1,159		
Ward 2	1,982		
Ward 3	2,078		
Ward 4	1,941		
Connellsville township		3,653	2,165
Dawson borough		825	668
Dunbar borough		1,662	1,381
Dunbar township		13,733	10,503
Fairchance borough		1,219	1,092
Fayette City borough		1,595	931
Franklin township		2,817	1,668
George township[25]		4,295	3,478
German township		5,154	1,770
Henry Clay township[26]		1,208	1,311

[1] Part annexed to Harrisburg city and part taken to form Penbrook borough since 1890.
[2] Elizabethville village, formerly in Washington township, incorporated as a borough since 1890.
[3] Exclusive of population of Elizabethville village.
[4] Includes population (11,605) of Eddystone and Ridley Park boroughs and Ridley township (not separately returned in 1890) and South Chester borough (annexed to Chester city since 1890).
[5] Organized from part of Upper Darby township since 1890.
[6] South Chester borough (population 7,076 in 1890) annexed since 1890.
[7] Collingdale and Sharon Hill boroughs organized from parts of Darby borough since 1890.
[8] Organized from part of Darby township since 1890.
[9] Parts taken to form Colwyn and Yeadon boroughs and part of Glenolden borough since 1890.
[10] Eddystone and Ridley Park boroughs and Ridley township (population 4,529) not separately returned in 1890.
[11] Organized from parts of Darby and Ridley townships since 1890.
[12] Formerly Lansdowne village, in Upper Darby township; incorporated as a borough since 1890.
[13] Marcus Hook borough organized from part of Lower Chichester township since 1890.
[14] Formerly Morton village, in Springfield township; incorporated as a borough since 1890.
[15] Organized from part of Ridley township since 1890.
[16] Parts taken to form Norwood and Prospect Park boroughs and part of Glenolden borough since 1890.
[17] Included Morton village (now borough) in 1890. Part taken to form Swarthmore borough since 1890.
[18] Exclusive of population of Morton village.
[19] Organized from part of Springfield township since 1890.
[20] Included Lansdowne village (now borough) in 1890. Part taken to form Aldan borough since 1890.
[21] Exclusive of population of Lansdowne village.
[22] Johnsonburg village, formerly in Ridgway township, incorporated as a borough since 1890.
[23] Exclusive of population of Johnsonburg village.
[24] Springfield borough organized from part of Springfield township since 1890.
[25] Part taken to form Smithfield borough since 1890.
[26] Part taken to form Markleysburg borough since 1890.

TABLE 4.—POPULATION OF PENNSYLVANIA BY MINOR CIVIL DIVISIONS: 1890 AND 1900—Continued.

MINOR CIVIL DIVISIONS.		1900	1890
FAYETTE COUNTY—Continued.			
Jefferson township		2,896	1,656
Lower Tyrone township		2,360	2,153
Luzerne township		1,155	1,849
Markleysburg borough[1]		210	.....
Masontown borough		466	391
Menallen township		2,079	1,392
New Haven borough		1,532	1,221
Nicholson township		1,324	1,483
North Union township		9,617	5,099
Ohiopyle borough[2]		423	.....
Perry township		4,449	1,623
Point Marion borough[3]		575	.....
Redstone township		1,187	1,122
Saltlick township		1,415	1,339
Smithfield borough[4]		525	.....
South Union township		4,317	3,740
Springfield township		2,077	1,704
Springhill township[3]		1,762	1,720
Stewart township[2]		1,258	1,594
Uniontown borough		7,344	6,359
Ward 1	1,023		
Ward 2	2,020		
Ward 3	2,135		
Ward 4	2,166		
Upper Tyrone township		6,124	4,718
Washington township		2,708	1,283
Wharton township		1,619	1,599
FOREST COUNTY		11,039	8,482
Barnett township		1,269	850
Green township		1,159	857
Harmony township		978	545
Hickory township		895	1,099
Howe township		1,670	1,276
Jenks township		2,423	1,752
Kingsley township		1,169	779
Tionesta borough		815	677
Tionesta township		661	647
FRANKLIN COUNTY		54,902	51,433
Antrim township		4,566	4,359
Chambersburg borough		8,864	7,863
Ward 1	2,116		
Ward 2	2,367		
Ward 3	2,810		
Ward 4	1,571		
Fannett township		2,253	2,330
Greencastle borough		1,463	1,525
Greene township		3,878	3,579
Guilford township		3,785	3,754
Hamilton township		1,851	1,680
Letterkenny township		2,199	2,293
Lurgan township		1,171	1,281
Metal township		1,482	1,627
Montgomery township, including Mercersburg borough		4,020	[5] 3,957
Mercersburg borough		956	967
Peters township		2,942	3,088
Quincy township		3,033	2,972
St. Thomas township		2,133	2,180
Southampton township, including Orrstown borough		1,885	[6] 1,836
Orrstown borough		245	262
Warren township		550	566
Washington township		3,481	2,732
Waynesboro borough		5,396	3,811
Ward 1	1,905		
Ward 2	1,301		
Ward 3	2,190		
FULTON COUNTY		9,924	10,137
Ayr township		1,310	1,331
Belfast township		946	895
Bethel township		844	1,012
Brush Creek township		611	682
Dublin township		899	941
Licking Creek township		996	951
McConnellsburg borough		576	591
Taylor township		995	1,062
Thompson township		812	796
Todd township		635	582
Union township		706	735
Wells township		594	556
GREENE COUNTY		28,281	28,935
Aleppo township		1,348	1,537
Carmichaels borough		456	445
Center township		1,775	1,767

[1] Organized from part of Henry Clay township since 1890.
[2] Ohiopyle borough organized from part of Stewart township since 1890.
[3] Point Marion borough organized from part of Springhill township since 1890.
[4] Organized from part of George township since 1890.
[5] Includes population of Mercersburg borough, given as independent in 1890.
[6] Includes population of Orrstown borough, given as independent in 1890.

MINOR CIVIL DIVISIONS.		1900	1890
GREENE COUNTY—Continued.			
Cumberland township		1,734	1,729
Dunkard township		1,310	1,366
Franklin township		2,160	2,034
Gilmore township		835	948
Greene township		572	569
Greensboro borough		399	427
Jackson township		1,099	1,226
Jefferson borough		311	327
Jefferson township		976	922
Monongahela township		742	814
Morgan township		978	1,036
Morris township		1,427	1,585
Mt. Morris borough[7]		345	.....
Perry township[7]		1,068	1,610
Richhill township		2,766	2,900
Springhill township		1,821	1,901
Washington township		893	866
Wayne township		1,824	1,757
Waynesburg borough		2,544	2,101
North ward	1,002		
South ward	1,542		
Whiteley township		898	1,068
HUNTINGDON COUNTY		34,650	35,751
Alexandria borough		406	438
Barree township		521	601
Birmingham borough		240	225
Brady township		766	817
Broadtop City borough		258	240
Carbon township		1,377	1,311
Cass township		544	590
Cassville borough		168	185
Clay township		820	904
Coalmont borough		182	219
Cromwell township		995	1,224
Dublin township		996	967
Dudley borough		290	281
Franklin township[8]		656	1,145
Henderson township		615	630
Hopewell township		570	611
Huntingdon borough		6,053	5,729
Ward 1	922		
Ward 2	1,456		
Ward 3	1,571		
Ward 4	2,104		
Jackson township		1,276	1,450
Juniata township		402	403
Lincoln township		548	552
Logan township		596	586
Mapleton borough		612	715
Marklesburg borough		260	279
Miller township		311	345
Morris township[8]		419	726
Mt. Union borough		1,086	810
Oneida township		391	401
Orbisonia borough		653	963
Penn township		922	934
Petersburg borough		781	555
Porter township		839	906
Rock Hill borough		495	657
Saltillo borough		377	254
Shade Gap borough		138	209
Shirley township		1,221	1,522
Shirleysburg borough		230	325
Smithfield township		953	621
Springfield township		735	810
Spruce Creek township[8]		789	.....
Tell township		990	1,108
Three Springs borough		196	192
Tod township		703	753
Union township		775	831
Walker township		576	611
Warriorsmark township		1,348	1,343
West township		571	773
INDIANA COUNTY		42,556	[9] 42,175
Armagh borough		131	162
Armstrong township		1,069	1,205
Banks township[10]		1,708	1,485
Blacklick township		707	800
Blairsville borough		3,386	3,126
Ward 1	1,010		
Ward 2	1,057		
Ward 3	1,319		
Brushvalley township		987	1,180
Buffington township		653	652
Burrell township		1,435	1,414
Canoe township		1,290	1,276
Center township		1,500	1,387
Cherryhill township		1,648	1,957
Cherrytree borough		312	324

[7] Mt. Morris borough organized from part of Perry township since 1890.
[8] Spruce Creek township organized from parts of Franklin and Morris townships since 1890.
[9] Includes population (1,634) of West Indiana borough, annexed to Indiana borough.
[10] Part taken to form Glen Campbell borough since 1890.

TABLE 4.—POPULATION OF PENNSYLVANIA BY MINOR CIVIL DIVISIONS: 1890 AND 1900—Continued.

MINOR CIVIL DIVISIONS.		1900	1890
INDIANA COUNTY—Continued.			
Conemaugh township		1,653	1,558
East Mahoning township		895	1,090
East Wheatfield township		859	786
Glen Campbell borough [1]		1,628	.....
Grant township		1,285	1,350
Green township		2,128	2,402
Homer City borough		570	505
Indiana borough [2]		4,142	1,963
Ward 1	964		
Ward 2	806		
Ward 3	1,633		
Ward 4	739		
Jacksonville borough		82	83
Marion Center borough		294	367
Mechanicsburg borough		161	198
Montgomery township		1,299	1,111
North Mahoning township		1,122	1,255
Pine township		911	1,005
Rayne township		1,619	1,897
Saltsburg borough		828	1,088
Shelocta borough		92	82
Smicksburg borough		237	229
South Mahoning township		1,266	1,331
Washington township		1,349	1,573
West Mahoning township		948	1,056
West Wheatfield township		1,873	1,771
White township		1,400	1,635
Young township		1,089	1,238
JEFFERSON COUNTY		59,113	44,005
Barnett township		460	360
Beaver township		876	993
Bell township		1,892	1,015
Big Run borough		879	731
Brockwayville borough		1,777	929
Brookville borough		2,472	2,478
Clayville borough		2,371	1,402
Clover township		604	642
Corsica borough		293	338
Eldred township		1,535	1,581
Gaskill township		713	682
Heath township		325	236
Henderson township		1,041	1,024
Knox township		1,255	1,360
McCalmont township		5,121	1,031
Oliver township		1,455	1,362
Perry township		1,545	1,228
Pinecreek township		1,162	1,347
Polk township		653	616
Porter township		592	647
Punxsutawney borough		4,375	2,792
Reynoldsville borough		3,435	2,789
Ringgold township		1,037	1,004
Rose township		1,805	1,830
Snyder township		2,117	2,011
Summerville borough		380	338
Union township		732	803
Warsaw township		1,563	1,567
Washington township		3,816	2,643
West Reynoldsville borough [3]		774	.....
Winslow township [3]		6,435	3,493
Worthville borough		154	176
Young township		5,969	4,557
JUNIATA COUNTY		16,054	16,655
Beale township		895	932
Delaware township		1,133	1,144
Fayette township		1,634	1,755
Fermanagh township		850	968
Greenwood township		563	569
Lack township		1,208	1,221
Mifflintown borough		953	877
Milford township		1,204	1,276
Monroe township		1,078	1,092
Patterson borough		817	826
Port Royal borough		546	519
Spruce Hill township		782	935
Susquehanna township		601	697
Thompsontown borough		273	291
Turbett township		683	693
Tuscarora township		1,442	1,370
Walker township		1,392	1,490
LACKAWANNA COUNTY		193,831	142,088
Archbald borough		5,396	4,032
Ward 1	2,522		
Ward 2	1,607		
Ward 3	1,267		

MINOR CIVIL DIVISIONS.		1900	1890
LACKAWANNA COUNTY—Continued.			
Benton township		1,024	1,052
Blakely borough		3,915	2,452
Ward 1	1,325		
Ward 2	1,518		
Ward 3	1,072		
Carbondale city		13,536	10,833
Ward 1	2,774		
Ward 2	1,705		
Ward 3	3,145		
Ward 4	2,253		
Ward 5	1,842		
Ward 6	1,817		
Carbondale township		1,440	1,784
Clifton township		200	172
Covington township		794	884
Dalton borough [4]		681	.....
Dickson borough [5]		4,948	3,110
Ward 1	1,463		
Ward 2	1,402		
Ward 3	2,083		
Dunmore borough		12,583	8,315
Ward 1	2,490		
Ward 2	2,781		
Ward 3	2,940		
Ward 4	444		
Ward 5	393		
Ward 6	3,535		
Elmhurst borough [6]		444	443
Fell township [7]		2,404	1,154
Glenburn borough		307	290
Gouldsboro borough		93	141
Greenfield township		681	673
Jefferson township		750	696
Jermyn borough		2,567	2,650
Ward 1	952		
Ward 2	886		
Ward 3	729		
Lackawanna township [8]		5,623	8,061
La Plume borough		274	253
Lehigh township		129	146
Madison township		1,242	1,257
Mayfield borough [9]		2,300	1,695
Moosic borough [10]		1,227	.....
Newton township		1,281	1,059
North Abington township [4]		362	1,090
Old Forge borough [11]		5,630	.....
Old Forge township [12]		45	4,422
Olyphant borough		6,180	4,083
Ward 1	1,082		
Ward 2	2,203		
Ward 3	1,270		
Ward 4	1,625		
Ransom township		894	650
Roaring Brook township		213	335
Scott township		1,255	1,213
Scranton city		102,026	75,215
Ward 1	7,636		
Ward 2	8,168		
Ward 3	3,023		
Ward 4	7,300		
Ward 5	7,659		
Ward 6	4,140		
Ward 7	2,563		
Ward 8	2,630		
Ward 9	4,921		
Ward 10	3,364		
Ward 11	5,420		
Ward 12	2,568		
Ward 13	5,520		
Ward 14	3,754		
Ward 15	4,979		
Ward 16	3,617		
Ward 17	4,982		
Ward 18	2,071		
Ward 19	8,253		
Ward 20	6,728		
Ward 21	2,730		
South Abington township		1,612	1,083
Spring Brook township		458	756
Taylor borough [13]		4,215	.....
Ward 1	1,200		
Ward 2	659		
Ward 3	1,140		
Ward 4	613		
Ward 5	603		
Throop borough [5]		2,204	.....
Vandling borough [7]		765	.....
Waverly borough		489	292
West Abington township [4]		219	.....
Winton borough		3,425	1,797
LANCASTER COUNTY		159,241	149,095
Adamstown borough		597	603
Akron borough [14]		653	606

[1] Organized from part of Banks township since 1890.
[2] West Indiana borough annexed since 1890.
[3] West Reynoldsville borough organized from part of Winslow township since 1890.
[4] Dalton borough and West Abington township organized from parts of North Abington township since 1890.
[5] Throop borough organized from part of Dickson borough since 1890.
[6] Formerly Dunning.
[7] Vandling borough organized from part of Fell township since 1890.
[8] Parts taken to form Moosic borough and part of Taylor borough since 1890.
[9] Formerly Mayville.
[10] Organized from part of Lackawanna township since 1890.
[11] Organized from part of Old Forge township since 1890.
[12] Parts taken to form Old Forge borough and part of Taylor borough since 1890.
[13] Organized from parts of Lackawanna and Old Forge townships since 1890.
[14] Formerly Akron village, in Ephrata township; incorporated as a borough in 1895.

TABLE 4.—POPULATION OF PENNSYLVANIA BY MINOR CIVIL DIVISIONS: 1890 AND 1900—Continued.

MINOR CIVIL DIVISIONS.		1900	1890
LANCASTER COUNTY—Continued.			
Bart township		1,154	1,292
Brecknock township		1,834	1,742
Caernarvon township		1,466	1,580
Christiana borough [1]		828	.....
Clay township		1,631	1,558
Colerain township		1,559	1,588
Columbia borough		12,316	10,599
Ward 1	1,714		
Ward 2	1,170		
Ward 3	1,444		
Ward 4	1,645		
Ward 5	1,509		
Ward 6	1,326		
Ward 7	1,294		
Ward 8	1,009		
Ward 9	1,205		
Conestoga township		1,787	2,195
Conoy township		1,639	1,884
Drumore township		1,358	1,484
Earl township [2]		2,327	[3] 2,618
East Cocalico township		2,921	2,674
East Donegal township		3,275	3,384
East Drumore township [4]		1,270	1,502
East Earl township		3,360	3,445
East Hempfield township		3,168	3,154
East Lampeter township		2,519	2,603
Eden township [4]		750	1,229
Elizabeth township		937	1,012
Elizabethtown borough		1,473	1,218
Ephrata borough [5]		2,451	.....
Ephrata township [6]		2,390	[7] 4,173
Fulton township		1,674	1,828
Lancaster city		41,459	32,011
Ward 1	1,920		
Ward 2	3,673		
Ward 3	2,433		
Ward 4	3,382		
Ward 5	3,917		
Ward 6	6,526		
Ward 7	6,610		
Ward 8	7,553		
Ward 9	5,445		
Lancaster township		1,782	1,177
Leacock township		2,122	2,196
Lititz borough		1,637	1,494
Little Britain township		1,454	1,590
Manheim borough		2,019	2,070
Ward 1	697		
Ward 2	899		
Ward 3	423		
Manheim township		3,111	2,883
Manor township		4,766	4,960
Marietta borough		2,469	2,402
Ward 1	719		
Ward 2	890		
Ward 3	860		
Marticville township		1,831	1,828
Mt. Joy borough		2,018	1,848
Mt. Joy township		2,252	2,258
New Holland borough [2]		902	1,060
Paradise township		2,320	2,608
Penn township		2,128	2,216
Pequea township		1,261	1,299
Providence township		1,680	1,856
Quarryville borough [4]		565	.....
Rapho township		3,342	3,668
Sadsbury township [1]		1,023	1,861
Salisbury township		3,548	3,751
Strasburg borough		916	918
Strasburg township		1,748	1,872
Upper Leacock township		2,130	2,232
Warwick township		3,501	3,153
Washington borough		577	562
West Cocalico township		2,255	2,238
West Donegal township		1,341	1,295
West Earl township		2,275	2,267
West Hempfield township		3,602	3,704
West Lampeter township		1,870	1,847
LAWRENCE COUNTY		57,042	[8] 37,517
Big Beaver township		1,488	1,647
Ellwood City borough [9]		2,243	.....
Enon Valley borough [10]		395	.....
Hickory township		855	923
Little Beaver township [10]		735	1,193
Mahoning township		2,617	2,079
Neshannock township		1,080	1,171

[1] Christiana borough organized from part of Sadsbury township since 1890.
[2] New Holland village, formerly in Earl township, incorporated as a borough in 1895.
[3] Exclusive of population of New Holland village.
[4] Quarryville borough organized from parts of East Drumore and Eden townships since 1890.
[5] Organized from part of Ephrata township since 1890.
[6] Included Akron village (now borough) in 1890. Part taken to form Ephrata borough since 1890.
[7] Exclusive of population of Akron village.
[8] Includes population (1,761) of West Newcastle borough, annexed to Newcastle city.
[9] Ellwood City borough organized from part of Wayne township since 1890.

MINOR CIVIL DIVISIONS.		1900	1890
LAWRENCE COUNTY—Continued.			
Newcastle city [11]		28,339	11,600
Ward 1	3,828		
Ward 2	3,012		
Ward 3	4,518		
Ward 4	4,193		
Ward 5	7,706		
Ward 6	2,629		
Ward 7	2,453		
New Wilmington borough		791	684
North Beaver township		2,245	2,035
Perry township		847	764
Plaingrove township		655	728
Pulaski township		1,607	1,609
Scott township		845	907
Shenango township		2,806	2,004
Slipperyrock township		1,429	1,548
Taylor township [12]		571	1,374
Union township		2,055	1,445
Volant borough [13]		120	.....
Wampum borough		816	766
Washington township [13]		480	534
Wayne township [9]		3,108	1,737
Wilmington township		915	1,008
LEBANON COUNTY		53,827	[14] 48,131
Bethel township		2,105	2,274
Cold Spring township		29	18
Cornwall township [15]		1,539	2,487
East Hanover township		1,389	1,550
Heidelberg township		2,370	2,376
Jackson township		3,820	3,830
Jonestown borough		571	643
Lebanon city		17,628	14,664
Ward 1	3,125		
Ward 2	2,481		
Ward 3	1,550		
Ward 4	1,954		
Ward 5	4,812		
Ward 6	1,650		
Ward 7	2,056		
Millcreek township		2,811	2,465
North Annville township		2,578	2,008
North Cornwall township		1,585	1,458
North Lebanon township		4,960	3,723
North Londonderry township [16]		1,969	.....
South Annville township		1,878	1,806
South Lebanon township		2,882	2,557
South Londonderry township [16]		1,147	.....
Swatara township		1,041	1,143
Union township		1,599	1,699
West Cornwall township [15]		786	.....
West Lebanon township		1,140	751
LEHIGH COUNTY		93,893	76,631
Allentown city		35,416	25,228
Ward 1	3,705		
Ward 2	3,047		
Ward 3	3,385		
Ward 4	2,493		
Ward 5	2,348		
Ward 6	3,658		
Ward 7	3,628		
Ward 8	4,137		
Ward 9	3,686		
Ward 10	3,343		
Ward 11	1,986		
Catasauqua borough		3,963	3,704
Ward 1	1,854		
Ward 2	2,109		
Coopersburg borough		556	454
Coplay borough		1,581	880
Emaus borough		1,468	883
Fountain Hill borough [17]		1,214	.....
Hanover township		3,324	2,863
Heidelberg township		1,411	1,437
Lower Macungie township		2,920	3,657
Lower Milford township		1,233	1,424
Lowhill township		715	763
Lynn township		2,366	2,635
Macungie borough		692	644
North Whitehall township		3,280	2,847
Salisbury township [17]		4,583	4,100
Slatington borough		3,773	2,716
South Whitehall township		2,472	2,204

[10] Enon Valley borough organized from part of Little Beaver township since 1890.
[11] Mahoningtown and West Newcastle boroughs annexed since 1890.
[12] Part taken to form Mahoningtown borough since 1890; borough subsequently annexed to Newcastle city.
[13] Volant borough organized from part of Washington township since 1890.
[14] Includes population (2,679) of Londonderry township.
[15] West Cornwall township organized from part of Cornwall township since 1890.
[16] North and South Londonderry townships organized from Londonderry township since 1890.
[17] Fountain Hill borough organized from part of Salisbury township since 1890.

TABLE 4.—POPULATION OF PENNSYLVANIA BY MINOR CIVIL DIVISIONS: 1890 AND 1900—Continued.

MINOR CIVIL DIVISIONS.		1900	1890
LEHIGH COUNTY—Continued.			
Upper Macungie township		2,081	2,511
Upper Milford township		2,712	2,394
Upper Saucon township		2,271	2,832
Washington township		3,096	2,668
Weisenberg township		1,366	1,514
West Bethlehem borough		3,465	2,759
Ward 1	1,394		
Ward 2	1,380		
Ward 3	691		
Whitehall township		7,935	5,514
LUZERNE COUNTY		257,121	201,203
Ashley borough		4,046	3,192
Ward 1	1,623		
Ward 2	1,136		
Ward 3	1,287		
Avoca borough		3,487	3,031
Ward 1	1,073		
Ward 2	1,216		
Ward 3	1,198		
Bear Creek township		240	343
Black Creek township		2,352	2,178
Buck township		103	94
Butler township		1,661	1,984
Conyngham township		1,373	1,299
Courtdale borough[1]		420	.....
Dallas borough		543	415
Dallas township		1,006	885
Denison township		796	973
Dorrance borough		2,211	586
Dorrance township		830	742
Edwardsville borough		5,165	3,284
Ward 1	1,091		
Ward 2	946		
Ward 3	723		
Ward 4	1,310		
Ward 5	657		
Ward 6	438		
Exeter borough		1,948	790
Ward 1	299		
Ward 2	1,649		
Exeter township		504	452
Fairmount township		1,070	1,090
Fairview township		1,087	1,008
Forty Fort borough		1,557	1,031
Ward 1	610		
Ward 2	584		
Ward 3	363		
Foster township		4,497	7,590
Franklin township		501	521
Freeland borough		5,254	1,730
South ward	2,039		
Ward 1	826		
Ward 2	830		
Ward 3	560		
Ward 4	999		
Hanover township		4,655	2,579
Hazel township		15,143	12,494
Hazelton city[2]		14,230	11,872
Ward 1	1,377		
Ward 2	1,199		
Ward 3	1,909		
Ward 4	1,616		
Ward 5	973		
Ward 6	552		
Ward 7	927		
Ward 8	1,322		
Ward 9	1,869		
Ward 10	1,401		
Ward 11	1,085		
Hollenback township		654	724
Hughestown borough		1,548	1,454
Hunlock township		837	881
Huntington township		1,428	1,557
Jackson township		658	657
Jeddo borough		1,632	358
Jenkins township		2,792	2,320
Kingston borough		3,846	2,381
Ward 1	814		
Ward 2	996		
Ward 3	927		
Ward 4	1,109		
Kingston township[1]		2,061	3,809
Laflin borough		254	231
Lake township		1,397	1,144
Laurel Run borough		696	606
Lehman township		1,120	1,093
Luzerne borough		3,817	2,398
Ward 1	1,142		
Ward 2	972		
Ward 3	918		
Ward 4	785		
Marcy township		5,541	2,904
Miners Mills borough		2,224	2,075
Ward 1	1,124		
Ward 2	1,100		

[1] Courtdale and Swoyersville boroughs organized from parts of Kingston township since 1890.
[2] Incorporated as city since 1890.
[3] Nescopeck town, formerly in Nescopeck township, incorporated as a borough since 1890.
[4] Exclusive of population of Nescopeck town.

MINOR CIVIL DIVISIONS.		1900	1890
LUZERNE COUNTY—Continued.			
Nanticoke borough		12,116	10,044
Ward 1	865		
Ward 2	906		
Ward 3	430		
Ward 4	964		
Ward 5	1,336		
Ward 6	945		
Ward 7	847		
Ward 8	768		
Ward 9	2,079		
Ward 10	1,027		
Ward 11	1,949		
Nescopeck borough[3]		1,100	698
Nescopeck township[3]		702	[4]758
New Columbus borough		202	214
Newport township		6,529	5,411
Parsons borough		2,529	2,412
Pittston city[5]		12,556	10,302
Ward 1	1,011		
Ward 2	626		
Ward 3	1,181		
Ward 4	1,166		
Ward 5	1,254		
Ward 6	1,761		
Ward 7	935		
Ward 8	506		
Ward 9	826		
Ward 10	1,640		
Ward 11	1,650		
Pittston township[6]		4,370	3,284
Plains township		6,872	6,576
Plymouth borough		13,649	9,344
Ward 1	1,853		
Ward 2	1,169		
Ward 3	1,132		
Ward 4	908		
Ward 5	951		
Ward 6	1,613		
Ward 7	888		
Ward 8	922		
Ward 9	1,145		
Ward 10	595		
Ward 11	913		
Ward 12	920		
Ward 13	640		
Plymouth township		9,655	8,363
Ross township		1,386	1,102
Salem township		1,317	1,303
Shickshinny borough		1,456	1,448
Slocum township		543	409
Sugarloaf township		1,500	1,854
Sugarnotch borough[7]		1,887	2,586
Swoyersville borough[1]		2,264	.....
Union township		919	874
Warrior Run borough[7]		965	.....
West Hazelton borough		2,516	931
Ward 1	952		
Ward 2	667		
Ward 3	897		
West Pittston borough		5,846	3,906
West Wyoming borough[8]		1,344	.....
Whitehaven borough		1,517	1,634
Ward 1	800		
Ward 2	717		
Wilkesbarre city		51,721	37,718
Ward 1	2,983		
Ward 2	3,685		
Ward 3	4,202		
Ward 4	1,604		
Ward 5	1,863		
Ward 6	2,991		
Ward 7	1,023		
Ward 8	2,016		
Ward 9	2,849		
Ward 10	2,323		
Ward 11	2,535		
Ward 12	2,864		
Ward 13	6,260		
Ward 14	6,620		
Ward 15	3,194		
Ward 16	4,709		
Wilkesbarre township		3,805	2,917
Wright township		329	152
Wyoming borough[8]		1,909	1,794
Ward 1	783		
Ward 2	688		
Ward 3	438		
Yates borough		433	414
LYCOMING COUNTY		75,663	70,579
Anthony township		484	562
Armstrong township		328	385
Bastress township		229	236
Brady township		464	475
Brown township		891	885
Cascade township		615	609

[5] Incorporated as a city, and part of Pittston township annexed since 1890.
[6] Part annexed to Pittston city since 1890.
[7] Warrior Run borough organized from part of Sugarnotch borough since 1890.
[8] West Wyoming borough organized from part of Wyoming borough since 1890.

TABLE 4.—POPULATION OF PENNSYLVANIA BY MINOR CIVIL DIVISIONS: 1890 AND 1900—Continued.

MINOR CIVIL DIVISIONS.		1900	1890
LYCOMING COUNTY—Continued.			
Clinton township		1,263	1,326
Cogan House township		1,142	1,126
Cummings township		474	422
Duboistown borough		650	697
Eldred township		633	656
Fairfield township		442	468
Franklin township		1,110	1,063
Gamble township		661	754
Hepburn township		797	769
Hughesville borough		1,528	1,358
Ward 1	778		
Ward 2	750		
Jackson township		531	619
Jersey Shore borough		3,070	1,853
Ward 1	1,240		
Ward 2	883		
Ward 3	947		
Jordan township		878	891
Lewis township		839	985
Limestone township		1,118	1,096
Loyalsock township		3,468	2,498
Lycoming township		578	643
McHenry township		1,036	608
McIntyre township		1,700	845
McNett township		502	619
Mifflin township		618	695
Mill Creek township		310	345
Montgomery borough		1,063	777
Montoursville borough		1,665	1,278
Ward 1	816		
Ward 2	849		
Moreland township		712	737
Muncy borough		1,934	1,295
Ward 1	574		
Ward 2	549		
Ward 3	811		
Muncy township		784	701
Muncy Creek township		1,381	1,740
Nippenose township		516	588
Old Lycoming township		575	589
Penn township		838	877
Piatt township		447	521
Picture Rocks borough		614	510
Pine township		965	901
Plunketts Creek township		565	777
Porter township		620	1,007
Salladasburg borough		261	374
Shrewsbury township		617	570
South Williamsport borough		3,328	2,900
Ward 1	988		
Ward 2	1,282		
Ward 3	1,058		
Susquehanna township		292	294
Upper Fairfield township		721	771
Washington township		951	937
Watson township		266	264
Williamsport city		28,757	27,132
Ward 1	1,762		
Ward 2	1,760		
Ward 3	2,799		
Ward 4	1,794		
Ward 5	3,676		
Ward 6	2,702		
Ward 7	1,909		
Ward 8	3,135		
Ward 9	2,014		
Ward 10	1,858		
Ward 11	1,406		
Ward 12	2,324		
Ward 13	1,618		
Wolf township		638	734
Woodward township		794	817
MCKEAN COUNTY		51,343	[1]46,863
Annin township		914	1,188
Bradford city[2]		15,029	10,514
Ward 1	1,810		
Ward 2	3,089		
Ward 3	2,987		
Ward 4	2,907		
Ward 5	2,249		
Ward 6	1,987		
Bradford township		2,938	3,246
Ceres township		1,106	1,207
Corydon township		260	837
Eldred borough		963	1,050
Eldred township		1,493	1,588
Foster township		1,793	3,107
Hamilton township		1,596	1,734
Hamlin township[3]		3,484	1,722
Kane borough		5,296	2,944
Ward 1	986		
Ward 2	1,793		
Ward 3	1,118		
Ward 4	1,399		

[1] Includes population (1,937) of Kendall borough.
[2] Kendall borough annexed since 1890.
[3] Mt. Jewett borough organized from part of Hamlin township since 1890.

MINOR CIVIL DIVISIONS.		1900	1890
MCKEAN COUNTY—Continued.			
Keating township		2,845	2,877
Lafayette township		1,690	1,913
Liberty township		1,694	2,174
Mt. Jewett borough[3]		1,553	.....
Norwich township		978	1,109
Otto township		1,643	2,429
Port Allegany borough		1,853	1,230
Sergeant township		1,057	948
Smethport borough		1,704	1,150
Wetmore township		1,454	1,959
MERCER COUNTY		57,387	[4]55,744
Bethel borough		107	81
Clarksville borough		220	([4])
Coolspring township		938	859
Deer Creek township		476	519
Delaware township		1,323	1,480
East Lackawannock township		649	656
Fairview township		715	783
Findley township		1,123	1,393
Fredonia borough		437	429
French Creek township		772	903
Greene township		689	762
Greenville borough		4,814	3,674
Ward 1	1,416		
Ward 2	1,834		
Ward 3	1,564		
Grove City borough		1,599	1,160
Hempfield township		858	951
Hickory township		4,865	3,639
Jackson township		984	1,226
Jackson Center borough		276	232
Jamestown borough		834	822
Jefferson township		923	982
Lackawannock township		751	937
Lake township		681	885
Liberty township		537	607
Mercer borough		1,804	2,138
North ward	870		
South ward	934		
Mill Creek township		714	821
New Lebanon borough		185	263
New Vernon township		643	720
Otter Creek township		428	488
Perry township		976	1,125
Pine township		2,139	1,909
Pymatuning township		1,828	([4])
Salem township		499	540
Sandy Creek township		617	674
Sandy Lake borough		632	721
Sandy Lake township		1,012	1,118
Sharon borough		8,916	7,459
Ward 1	1,809		
Ward 2	1,244		
Ward 3	1,971		
Ward 4	1,661		
Ward 5	1,511		
Ward 6	720		
Sharpsville borough		2,970	2,330
Ward 1	915		
Ward 2	1,039		
Ward 3	1,016		
Sheakleyville borough		164	191
Shenango township		1,155	1,140
Springfield township		1,225	1,368
Stoneboro borough		1,061	1,394
Sugar Grove township		571	654
West Middlesex borough		930	966
West Salem township		1,838	2,043
Wheatland borough		655	575
Wilmington township		414	503
Wolf Creek township		510	542
Worth township		930	987
MIFFLIN COUNTY		23,160	19,996
Armagh township		2,435	2,097
Bratton township		979	1,144
Brown township		1,678	1,457
Decatur township		1,420	1,458
Derry township[5]		4,749	3,283
Granville township		1,734	1,472
Lewistown borough		4,451	3,273
East ward	2,087		
South ward	541		
West ward	1,823		
McVeytown borough		520	599
Menno township		1,007	1,021
Newton Hamilton borough		384	333
Oliver township		1,119	1,099
Union township		1,418	1,381
Wayne township		1,266	1,379

[4] Clarksville borough and Pymatuning township (population 2,095) not separately returned in 1890.
[5] Given as North and South Derry in 1890.

TABLE 4.—POPULATION OF PENNSYLVANIA BY MINOR CIVIL DIVISIONS: 1890 AND 1900—Continued.

MINOR CIVIL DIVISIONS.		1900	1890
MONROE COUNTY		21,161	20,111
Barrett township		845	947
Chestnuthill township		1,398	1,469
Coolbaugh township		1,062	1,206
Delaware Watergap borough		469	467
East Stroudsburg borough		2,648	1,819
Eldred township		951	907
Hamilton township		1,462	1,626
Jackson township		711	741
Middle Smithfield township		1,057	1,122
Paradise township		727	672
Pocono township		1,062	1,041
Polk township		1,027	1,125
Price township		202	181
Ross township		682	727
Smithfield township		1,103	1,099
Stroud township		1,322	1,565
Stroudsburg borough		3,450	2,419
Tobyhanna township		654	630
Tunkhannock township		329	348
MONTGOMERY COUNTY		138,995	[1]123,290
Abington township[2]		3,803	2,703
Ambler borough		1,884	1,073
Ward 1	700		
Ward 2	1,184		
Bridgeport borough		3,097	2,651
Ward 1	1,020		
Ward 2	962		
Ward 3	1,115		
Cheltenham township		6,154	4,746
Collegeville borough[3]		611	.....
Conshohocken borough		5,762	5,470
Ward 1	1,176		
Ward 2	1,048		
Ward 3	1,404		
Ward 4	939		
Ward 5	1,195		
Douglass township		1,650	1,667
East Greenville borough		894	539
Franconia township[4]		2,036	2,258
Frederick township		1,690	1,850
Greenlane borough		272	237
Hatboro borough		823	781
Hatfield borough[5]		528	.....
Hatfield township[6]		1,497	1,833
Horsham township		1,157	1,239
Jenkintown borough		2,091	1,609
Ward 1	951		
Ward 2	1,140		
Lansdale borough		2,754	1,858
East ward	1,564		
West ward	1,190		
Limerick township		2,250	2,224
Lower Gwynedd township[6]		1,195	.....
Lower Merion township[7]		13,271	10,362
Lower Pottsgrove township[8]		665	.....
Lower Providence township		1,625	1,374
Lower Salford township		1,763	1,755
Marlboro township		1,129	1,151
Montgomery township		724	836
Moreland township		2,462	1,889
Narberth borough[7]		847	.....
New Hanover township		1,611	1,728
Norristown borough		22,265	19,791
Ward 1	2,239		
Ward 2	2,127		
Ward 3	1,679		
Ward 4	2,415		
Ward 5	2,394		
Ward 6	4,105		
Ward 7	2,210		
Ward 8	1,236		
Ward 9	1,540		
Ward 10	2,320		
Norriton township		1,177	1,236
North Wales borough		1,287	1,060
Pennsburg borough		1,032	627
Perkiomen township		1,082	1,024
Plymouth township		1,949	2,244
Pottstown borough		13,696	13,285
West ward	1,395		
Ward 2	1,421		
Ward 3	1,234		
Ward 4	1,054		
Ward 5	1,539		
Ward 6	1,265		
Ward 7	1,007		
Ward 8	1,507		
Ward 9	1,967		
Ward 10	1,307		
Rockledge borough[2]		512	.....

MINOR CIVIL DIVISIONS.		1900	1890
MONTGOMERY COUNTY—Continued.			
Royersford borough		2,607	1,815
Ward 1	439		
Ward 2	1,242		
Ward 3	442		
Ward 4	484		
Salford township[9]		789	.....
Skippack township		1,248	1,360
Souderton borough		1,077	679
Springfield township		2,400	1,892
Towamensing township		1,095	1,140
Trappe borough[3]		324	.....
Upper Dublin township		1,933	2,008
Upper Gwynedd township[6]		1,328	.....
Upper Hanover township		1,997	1,977
Upper Merion township		3,480	3,405
Upper Pottsgrove township[8]		1,341	.....
Upper Providence township[3]		2,574	3,529
Upper Salford township[9]		876	1,869
West Conshohocken borough		1,958	1,666
West Telford borough[4]		534	.....
Whitemarsh township		3,350	3,516
Whitepain township		1,442	1,565
Worcester township		1,397	1,517
MONTOUR COUNTY		15,526	15,645
Anthony township		905	962
Cooper township		339	334
Danville borough		8,042	7,998
Ward 1	2,125		
Ward 2	1,433		
Ward 3	2,551		
Ward 4	1,933		
Derry township		680	772
Liberty township		989	1,081
Limestone township		620	678
Mahoning township		2,319	2,171
Mayberry township		242	198
Valley township		831	890
Washingtonville borough		212	171
West Hemlock township		347	390
NORTHAMPTON COUNTY		99,687	[10]84,220
Allen township		6,541	3,474
Bangor borough		4,106	2,509
Ward 1	1,233		
Ward 2	833		
Ward 3	1,090		
Ward 4	950		
Bath borough		731	723
Bethlehem borough		7,293	6,762
Ward 1	1,594		
Ward 2	2,017		
Ward 3	1,740		
Ward 4	1,942		
Bethlehem township		3,090	2,397
Bushkill township		1,586	1,644
Chapman borough		319	392
East Allen township		1,137	1,104
East Bangor borough		983	804
Easton city[11]		25,238	14,481
Ward 1	1,595		
Ward 2	1,988		
Ward 3	2,620		
Ward 4	2,759		
Ward 5	1,769		
Ward 6	2,771		
Ward 7	1,902		
Ward 8	2,976		
Ward 9	907		
Ward 10	2,394		
Ward 11	2,128		
Ward 12	1,429		
Forks township		1,147	1,189
Freemansburg borough		596	615
Glendon borough		704	907
Hanover township		401	440
Hellertown borough		745	708
Lehigh township		3,769	3,570
Lower Mt. Bethel township		1,335	1,322
Lower Nazareth township		1,034	930
Lower Saucon township		4,141	3,913
Moore township		2,293	2,544
Nazareth borough		2,304	1,318
Palmer township[12]		2,051	2,396
Pen Argyl borough		2,784	2,108
Ward 1	996		
Ward 2	736		
Ward 3	1,052		
Plainfield township[13]		2,042	2,521

[1] Includes population (4,252) of Gwynedd and Pottsgrove townships; Gwynedd taken to form Lower and Upper Gwynedd townships.
[2] Rockledge borough organized from part of Abington township since 1890.
[3] Collegeville and Trappe boroughs organized from parts of Upper Providence township since 1890.
[4] West Telford borough organized from part of Franconia township since 1890.
[5] Hatfield borough organized from part of Hatfield township since 1890.
[6] Lower and Upper Gwynedd townships organized from Gwynedd township (population 2,367) in 1890.
[7] Narberth borough organized from part of Lower Merion township since 1890.
[8] Lower and Upper Pottsgrove townships given as Pottsgrove township (population 1,885) in 1890.
[9] Salford township organized from part of Upper Salford township since 1890.
[10] Includes population (5,616) of South Easton borough.
[11] South Easton borough annexed since 1890.
[12] Parts taken to form Tatamy and West Easton boroughs since 1890.
[13] Part taken to form Wind Gap borough since 1890.

TABLE 4.—POPULATION OF PENNSYLVANIA BY MINOR CIVIL DIVISIONS: 1890 AND 1900—Continued.

MINOR CIVIL DIVISIONS.		1900	1890
NORTHAMPTON COUNTY—Continued.			
Portland borough		490	676
South Bethlehem borough		13,241	10,302
Ward 1	2,578		
Ward 2	2,858		
Ward 3	2,765		
Ward 4	3,131		
Ward 5	1,909		
Tatamy borough[1]		260	.....
Upper Mt. Bethel township		2,446	3,106
Upper Nazareth township		736	550
Washington township		2,614	2,523
West Easton borough[1]		1,000	.....
Williams township		1,819	2,676
Wind Gap borough[2]		711	.....
NORTHUMBERLAND COUNTY		90,911	[3]74,698
Coal township		12,473	8,616
Delaware township		1,581	1,864
East Cameron township[4]		865	.....
East Chillisquaque township[5]		492	.....
Gearhart township[6]		479	.....
Jackson township		1,277	1,046
Jordan township		886	914
Lewis township		1,030	1,151
Little Mahanoy township		284	327
Lower Augusta township		697	839
Lower Mahanoy township		1,653	1,750
McEwensville borough		208	262
Milton borough		6,175	5,317
Ward 1	868		
Ward 2	1,000		
Ward 3	1,681		
Ward 4	1,296		
Ward 5	1,330		
Mt. Carmel borough		13,179	8,254
Ward 1	2,421		
Ward 2	3,409		
Ward 3	3,544		
Ward 4	3,805		
Mt. Carmel township		4,321	3,192
Northumberland borough		2,748	2,744
Ward 1	922		
Ward 2	1,087		
Ward 3	739		
Point township		703	778
Ralpho township		1,104	1,001
Riverside borough		418	394
Rockefeller township		1,053	1,071
Rush township[6]		882	1,346
Shamokin borough		18,202	14,403
Ward 1	1,139		
Ward 2	2,571		
Ward 3	1,259		
Ward 4	2,714		
Ward 5	3,991		
Ward 6	2,174		
Ward 7	1,381		
Ward 8	794		
Ward 9	1,108		
Ward 10	1,071		
Shamokin township		1,406	1,443
Snydertown borough		276	242
Sunbury borough[7]		9,810	5,930
Ward 1	1,016		
Ward 2	1,434		
Ward 3	1,823		
Ward 4	1,017		
Ward 5	1,105		
Ward 6	530		
Ward 7	1,249		
Ward 8	966		
Ward 9	670		
Turbut township		757	792
Turbutville borough		390	441
Upper Augusta township[8]		803	2,749
Upper Mahanoy township		891	891
Washington township		775	788
Watsontown borough		1,898	2,157
Ward 1	866		
Ward 2	1,032		
West Cameron township[4]		373	.....
West Chillisquaque township[5]		1,076	.....
Zerbe township		1,746	1,355
PERRY COUNTY		26,263	26,276
Blain borough		326	249
Bloomfield borough		772	737
Buffalo township		576	691
Carroll township		1,213	1,283
Center township		1,046	1,046
Duncannon borough		1,661	1,074
Greenwood township		802	868
Howe township		338	383

[1] Organized from parts of Palmer township since 1890.
[2] Organized from part of Plainfield township since 1890.
[3] Includes population (2,641) of Cameron and Chillisquaque townships.
[4] East and West Cameron townships organized from Cameron township (population 1,034 in 1890) since 1890.
[5] East and West Chillisquaque townships organized from Chillisquaque township (population 1,607 in 1890) since 1890.

MINOR CIVIL DIVISIONS.		1900	1890
PERRY COUNTY—Continued.			
Jackson township		981	955
Juniata township		878	938
Landisburg borough		300	318
Liverpool borough		653	821
Liverpool township		678	751
Madison township		1,568	1,584
Marysville borough		1,463	1,115
Miller township		586	356
Millerstown borough		555	594
New Buffalo borough		171	220
Newport borough		1,734	1,417
Oliver township		955	969
Penn township		1,386	1,965
Rye township		680	710
Saville township		1,496	1,542
Spring township		1,280	1,340
Toboyne township		852	851
Tuscarora township		747	762
Tyrone township		1,447	1,562
Watts township		407	396
Wheatfield township		712	779
PHILADELPHIA COUNTY		1,293,697	1,046,964
Philadelphia city, coextensive with Philadelphia county		1,293,697	1,046,964
Ward 1	37,919		
Ward 2	35,206		
Ward 3	24,693		
Ward 4	22,562		
Ward 5	16,868		
Ward 6	8,042		
Ward 7	28,137		
Ward 8	15,757		
Ward 9	6,953		
Ward 10	19,967		
Ward 11	11,843		
Ward 12	13,850		
Ward 13	17,427		
Ward 14	19,405		
Ward 15	50,379		
Ward 16	15,788		
Ward 17	17,908		
Ward 18	29,643		
Ward 19	55,246		
Ward 20	43,276		
Ward 21	32,168		
Ward 22	64,655		
Ward 23	26,109		
Ward 24	53,200		
Ward 25	51,753		
Ward 26	45,615		
Ward 27	32,204		
Ward 28	43,931		
Ward 29	60,096		
Ward 30	28,874		
Ward 31	33,139		
Ward 32	39,889		
Ward 33	65,372		
Ward 34	43,706		
Ward 35	8,614		
Ward 36	46,811		
Ward 37	22,445		
Ward 38	33,104		
Ward 39	40,377		
Ward 40	19,438		
Ward 41	11,328		
PIKE COUNTY		8,766	9,412
Blooming Grove township		446	351
Delaware township		721	799
Dingman township		481	491
Greene township		1,022	1,114
Lackawaxen township		1,259	1,547
Lehman township		658	742
Milford borough		884	793
Milford township		172	158
Palmyra township		638	810
Porter township		53	89
Shohola township		701	960
Westfall township		1,731	1,558
POTTER COUNTY		30,621	22,778
Abbott township		727	823
Allegany township		928	636
Austin borough		2,300	1,679
Bingham township		911	877
Clara township		414	290
Coudersport borough		3,217	1,530
Ward 1	1,614		
Ward 2	1,603		
Eulalia township		1,215	1,268
Galeton borough[9]		2,415	.....
Genesee township		1,179	910

[6] Gearhart township organized from part of Rush township since 1890.
[7] East Sunbury borough annexed since 1890.
[8] Part taken to form East Sunbury borough in 1890; borough subsequently annexed to Sunbury borough.
[9] Organized from part of Pike township since 1890.

TABLE 4.—POPULATION OF PENNSYLVANIA BY MINOR CIVIL DIVISIONS: 1890 AND 1900—Continued.

MINOR CIVIL DIVISIONS.		1900	1890
POTTER COUNTY—Continued.			
Harrison township		1,826	1,784
Hebron township		915	876
Hector township		1,134	1,180
Homer township		209	891
Keating township		784	382
Lewisville borough		619	459
Oswayo township		1,584	1,131
Pike township[1]		537	1,111
Pleasant Valley township		276	341
Portage ownship		1,088	314
Roulette township		1,127	1,135
Sharon township		1,443	1,164
Stewardson township		1,299	483
Summit township		528	176
Sweden township		612	756
Sylvania township		577	718
Ulysses township		891	801
West Branch township		1,022	675
Wharton township		844	393
SCHUYLKILL COUNTY		172,927	154,163
Ashland borough		6,438	7,346
Ward 1	1,300		
Ward 2	1,265		
Ward 3	1,328		
Ward 4	1,477		
Ward 5	1,068		
Auburn borough		845	880
Barry township		1,080	913
Blythe township		1,749	1,320
Branch township		1,250	951
Butler township[2]		3,693	[3]4,498
Cass township		3,528	2,642
Cressona borough		1,738	1,481
North ward	889		
South ward	849		
Delano township[4]		1,278	1,362
East Brunswick township		1,296	1,462
East Norwegian township		586	586
East Union township		2,553	1,116
Eldred township		1,168	1,147
Foster township		636	494
Frackville borough		2,594	2,520
Frailey township		933	1,321
Gilberton borough		4,373	3,687
East ward	2,039		
Middle ward	840		
West ward	1,494		
Girardville borough		3,666	3,584
East ward	1,314		
Middle ward	1,600		
West ward	752		
Gordon borough[2]		1,165	1,194
Hegins township		2,177	1,896
Hubley township		932	968
Kline township[5]		2,692	3,068
Landingville borough		244	316
McAdoo borough[5]		2,122	.....
Mahanoy township		6,214	6,541
Mahanoy City borough		13,504	11,286
Ward 1	4,671		
Ward 2	1,877		
Ward 3	1,257		
Ward 4	1,497		
Ward 5	4,202		
Middleport borough		540	381
Minersville borough		4,815	3,504
Ward 1	1,563		
Ward 2	1,029		
Ward 3	1,139		
Ward 4	1,084		
Mt. Carbon borough		252	333
Newcastle township		1,300	1,317
New Philadelphia borough		1,326	562
New Ringgold borough		228	240
North Manheim township		2,163	2,391
North Union township		1,242	1,124
Norwegian township		770	819
Orwigsburg borough		1,518	1,290
Palo Alto borough		1,707	1,424
Pinegrove borough		1,084	1,103
Pinegrove township		2,534	2,601
Port Carbon borough		2,168	1,976
Port Clinton borough		478	606
Porter township[6]		2,890	[7]1,638
Pottsville borough		15,710	14,117
Ward 1	2,040		
Ward 2	1,334		
Ward 3	2,877		
Ward 4	3,202		
Ward 5	3,805		
Ward 6	1,447		
Ward 7	1,005		

[1] Part taken to form Galeton borough since 1890.
[2] Gordon village, formerly in Butler township, incorporated as a borough since 1890.
[3] Exclusive of population of Gordon village.
[4] Erroneously returned as Delano borough in 1890.
[5] McAdoo borough organized from part of Kline township since 1890.
[6] Tower City village, formerly in Porter township, incorporated as a borough since 1890.
[7] Exclusive of population of Tower City village.
[8] Part taken to form Somerfield borough since 1890.

MINOR CIVIL DIVISIONS.		1900	1890
SCHUYLKILL COUNTY—Continued.			
Rahn township		2,938	2,648
Reilly township		1,266	1,715
Rush township		1,395	1,264
Ryan township		719	706
St. Clair borough		4,638	3,680
Middle ward	1,528		
North ward	1,232		
South ward	1,878		
Schuylkill township		715	530
Schuylkill Haven borough		3,654	3,088
East ward	1,433		
North ward	946		
South ward	978		
West ward	297		
Shenandoah borough		20,321	15,944
Ward 1	5,789		
Ward 2	1,431		
Ward 3	3,715		
Ward 4	4,534		
Ward 5	4,852		
South Manheim township		785	876
Tamaqua borough		7,267	6,054
East ward	1,429		
Middle ward	1,500		
North ward	2,328		
South ward	2,010		
Tower City borough[6]		2,167	2,053
Tremont borough		1,947	2,064
East ward	1,110		
West ward	837		
Tremont township		740	771
Union township		1,642	1,310
Upper Mahantango township		785	732
Walker township		542	569
Washington township		1,338	1,338
Wayne township		1,450	1,533
West Brunswick township		1,158	1,373
West Mahanoy township		4,864	4,743
West Penn township		2,292	2,256
Yorkville borough		1,125	916
SNYDER COUNTY		17,304	17,651
Adams township		707	636
Beaver township		832	858
Center township		1,030	1,060
Chapman township		1,087	1,219
Franklin township		1,286	1,144
Jackson township		719	730
Middleburg borough		513	420
Middlecreek township		734	750
Monroe township		1,215	1,279
Penn township		1,263	1,261
Perry township		1,150	1,287
Selinsgrove borough		1,326	1,315
Spring township		1,123	1,208
Union township		1,169	1,233
Washington township		1,412	1,500
West Beaver township		1,038	999
West Perry township		700	752
SOMERSET COUNTY		49,461	37,317
Addison township[8]		1,296	1,400
Allegheny township[9]		970	1,463
Benson borough[10]		249	.....
Berlin borough		1,030	912
Black township		843	738
Brothers Valley township		1,931	1,704
Casselman borough[11]		150	.....
Conemaugh township		1,585	1,529
Confluence borough		871	444
Elklick township		2,982	1,962
Fairhope township[12]		565	.....
Garrett borough[13]		488	.....
Greenville township		849	619
Hooversville borough[14]		465	.....
Jefferson township		862	866
Jenner township		1,637	1,699
Jennertown borough		96	95
Larimer township		784	735
Lincoln township[15]		884	.....
Lower Turkeyfoot township		870	933
Meyersdale borough		3,024	1,847
Middlecreek township		702	660
Milford township		835	859
New Baltimore borough		201	185
New Centerville borough		105	104
Northampton township[9]		765	784
Ogle township		625	151
Paint township[10]		6,835	1,451
Quemahoning township[14]		1,376	1,453

[9] Part taken to form part of Fairhope township since 1890.
[10] Benson borough organized from part of Paint township since 1890.
[11] Organized from part of Upper Turkeyfoot township since 1890.
[12] Organized from parts of Allegheny, Northampton, and Southampton townships since 1890.
[13] Organized from part of Summit township since 1890.
[14] Hooversville borough organized from part of Quemahoning township since 1890.
[15] Organized from part of Somerset township since 1890.

TABLE 4.—POPULATION OF PENNSYLVANIA BY MINOR CIVIL DIVISIONS: 1890 AND 1900—Continued.

MINOR CIVIL DIVISIONS.	1900	1890
SOMERSET COUNTY—Continued.		
Rockwood borough	685	553
Salisbury borough	980	689
Shade township	1,289	1,299
Somerfield borough[1]	178	.....
Somerset borough	1,834	1,713
Somerset township[2]	3,324	3,462
Southampton township[3]	464	749
Stonycreek township	1,824	1,790
Stoystown borough	306	291
Summit township[4]	2,865	2,366
Upper Turkeyfoot township[5]	1,256	1,224
Ursina borough	423	405
Wellersburg borough	158	183
SULLIVAN COUNTY	12,134	11,620
Cherry township	2,703	2,367
Colley township	1,926	1,662
Davidson township	1,714	1,652
Dushore borough	884	783
Eaglesmere borough[6]	312	.....
Elkland township	975	1,058
Forks township	813	780
Forksville borough	152	191
Fox township	538	693
Hillsgrove township	686	805
Laporte borough	442	375
Laporte township	465	443
Shrewsbury township[6]	524	811
SUSQUEHANNA COUNTY	40,043	40,093
Apolacon township	396	513
Ararat township	650	648
Auburn township	1,669	1,805
Bridgewater township	1,305	1,220
Brooklyn township	984	1,000
Choconut township	366	376
Clifford township	1,134	1,125
Dimock township	847	919
Dundaff borough	159	157
Forest City borough	4,279	2,319
Ward 1	1,961	
Ward 2	2,318	
Forest Lake township	787	907
Franklin township	632	656
Friendsville borough	110	139
Gibson township	963	1,020
Great Bend borough	836	1,002
Great Bend township	1,000	1,135
Hallstead borough	1,404	1,167
Harford township	1,488	1,514
Harmony township	1,008	1,279
Herrick township	620	721
Hopbottom borough	326	299
Jackson township	849	945
Jessup township	596	641
Lanesboro borough	821	876
Lathrop township	735	776
Lenox township	1,304	1,493
Liberty township	785	899
Little Meadows borough	213	223
Middletown township	665	724
Montrose borough	1,827	1,735
Ward 1	635	
Ward 2	510	
Ward 3	682	
New Milford borough	715	763
New Milford township	1,206	1,244
Oakland borough	1,008	955
Oakland township	542	590
Rush township	1,105	1,164
Silver Lake township	673	866
Springville township	1,088	1,177
Susquehanna borough	3,813	3,872
Ward 1	2,013	
Ward 2	1,800	
Thomson borough	309	302
Thomson township	480	567
Uniondale borough	351	360
TIOGA COUNTY	49,086	52,313
Bloss township	3,231	2,550
Blossburg borough	2,423	2,568
Brookfield township	862	1,021
Charleston township	1,781	1,889
Chatham township	1,046	1,208
Clymer township	1,119	1,313

[1] Organized from part of Addison township since 1890.
[2] Part taken to form Lincoln township since 1890.
[3] Part taken to form part of Fairhope township since 1890.
[4] Part taken to form Garrett borough since 1890.
[5] Part taken to form Casselman borough since 1890.
[6] Eaglesmere borough organized from part of Shrewsbury township since 1890.
[7] Nelson township organized from part of Elkland borough since 1890.
[8] Liberty borough organized from part of Liberty township since 1890.

MINOR CIVIL DIVISIONS.	1900	1890
TIOGA COUNTY—Continued.		
Covington borough	450	496
Covington township	1,067	1,122
Deerfield township	964	883
Delmar township	2,919	3,081
Duncan township	1,467	2,449
Elk township	630	693
Elkland borough[7]	1,109	1,006
Farmington township	890	907
Gaines township	1,306	1,187
Hamilton township	2,209	2,375
Jackson township	1,591	1,704
Knoxville borough	862	679
Lawrence township	1,000	1,017
Lawrenceville borough	486	441
Liberty borough[8]	263	.....
Liberty township[8]	1,254	1,755
Mansfield borough	1,847	1,762
Middlebury township	1,549	1,658
Morris township	1,811	1,849
Nelson borough	542	540
Nelson township[7]	56	.....
Osceola borough	693	838
Richmond township	1,496	1,640
Roseville borough	215	211
Rutland township	838	860
Shippen township	706	732
Sullivan township	1,290	[9]1,405
Tioga borough	524	557
Tioga township	1,251	1,424
Union township	1,586	1,876
Ward township	494	[10]1,267
Wellsboro borough	2,954	2,961
Ward 1	1,614	
Ward 2	1,340	
Westfield borough	1,180	1,128
Westfield township	1,115	1,261
UNION COUNTY	17,592	17,820
Buffalo township	1,718	1,694
East Buffalo township	1,144	1,107
Gregg township	896	964
Hartleton borough	237	261
Hartley township	1,647	1,712
Kelly township	1,080	1,108
Lewis township	896	1,017
Lewisburg borough	3,457	3,248
North ward	1,346	
South ward	1,316	
West ward	795	
Limestone township	864	844
Mifflinburg borough	1,436	1,417
East ward	735	
West ward	701	
New Berlin borough	616	617
Union township	656	750
West Buffalo township	1,092	1,174
White Deer township	1,853	1,907
VENANGO COUNTY	49,648	[11]46,640
Allegheny township	405	536
Canal township	883	959
Cherrytree township	1,225	1,246
Clinton township	916	835
Clintonville borough	262	253
Cooperstown borough	243	290
Cornplanter township[12]	1,200	2,457
Cranberry township[13]	3,321	3,275
Emlenton borough	1,190	1,126
Franklin city	7,317	6,221
Ward 1	3,036	
Ward 2	2,822	
Ward 3	1,459	
Frenchcreek township	943	([11])
Irwin township	1,262	1,396
Jackson township	854	843
Mineral township	574	602
Oakland township	1,029	1,068
Oil City	13,264	10,932
Ward 1	2,039	
Ward 2	1,003	
Ward 3	1,196	
Ward 4	1,980	
Ward 5	1,371	
Ward 6	1,093	
Ward 7	1,458	
Ward 8	2,229	
Ward 9	895	
Oilcreek township	623	852

[9] Includes population of what was in 1890 Mainsburg borough, the charter of said borough having been revoked.
[10] Includes population of what was, in 1890, Fallbrook borough, the charter of said borough having been revoked.
[11] Frenchcreek township and Polk borough (population 1,187) not separately returned in 1890.
[12] Part taken to form Rouseville borough since 1890.
[13] Part taken to form West End borough since 1890.

TABLE 4.—POPULATION OF PENNSYLVANIA BY MINOR CIVIL DIVISIONS: 1890 AND 1900—Continued.

MINOR CIVIL DIVISIONS.	1900	1890
VENANGO COUNTY—Continued.		
Pine Grove township	1,255	1,234
Pleasantville borough	671	928
Plum township	1,017	1,042
Polk borough	1,037	(1)
President township	289	366
Richland township	1,134	1,229
Rockland township	1,745	1,957
Rouseville borough [2]	516	.....
Sandycreek township	847	779
Scrubgrass township	1,047	1,072
Siverly borough	783	833
Sugarcreek township	2,835	2,349
Sunville borough	92	106
Utica borough	268	321
Victory township	272	351
West End borough [3]	329	.....
WARREN COUNTY	38,946	37,585
Bear Lake borough	275	313
Brokenstraw township	1,209	1,224
Cherry Grove township	440	383
Clarendon borough	1,092	1,297
Columbus borough	334	292
Columbus township	905	1,062
Conewango township	2,710	2,267
Corydon township	646	527
Deerfield township	711	681
Eldred township [4]	964	1,720
Elk township	814	880
Farmington township	982	983
Freehold township	1,187	1,330
Glade township [5]	1,712	2,885
Grand Valley borough [4]	388	.....
Kinzua township	1,236	941
Limestone township	362	447
Mead township	1,490	1,909
Pine Grove township	1,424	1,694
Pittsfield township	1,481	1,851
Pleasant township	749	540
Sheffield township	2,580	2,202
Southwest township	959	1,195
Spring Creek township	1,351	1,463
Sugar Grove borough [6]	511	.....
Sugar Grove township [6]	1,259	1,855
Tidioute borough	1,237	1,328
Triumph township	737	941
Warren borough [5]	8,043	4,332
Ward 1	1,253	
Ward 2	1,014	
Ward 3	1,110	
Ward 4	1,552	
Ward 5	1,493	
Ward 6	1,621	
Watson township	322	376
Youngsville borough	836	667
WASHINGTON COUNTY	92,181	[7] 71,155
Allen township [8]	1,677	2,544
Amwell township	1,848	1,903
Beallsville borough	388	360
Bentleyville borough	613	229
Blaine township [9]	687	.....
Buffalo township [9]	1,046	2,381
Burgettstown borough	961	929
California borough	2,009	1,024
Canonsburg borough	2,714	2,113
East ward	1,297	
West ward	1,417	
Canton township [10]	2,177	1,830
Carroll township	2,626	1,919
Cecil township	3,771	2,285
Centerville borough [11]	746	.....
Charleroi borough [12]	5,930	.....
Chartiers township	2,141	1,941
Claysville borough	856	1,041
Coal Center borough	742	569
Cross Creek township	856	966
Deemston borough [11]	428	.....
Donegal township	1,424	1,568
East Bethlehem township [11]	790	1,757
East Finley township	1,185	1,291

[1] Frenchcreek township and Polk borough not separately returned in 1890.
[2] Organized from part of Cornplanter township since 1890.
[3] Organized from part of Cranberry township since 1890.
[4] Grand Valley borough organized from part of E dred township since 1890.
[5] Part of Glade township annexed to Warren borough since 1890.
[6] Sugar Grove borough organized from part of Sugar Grove township since 1890.
[7] Includes population (1,654) of Franklin township, taken to form North and South Franklin townships.
[8] Elco, Long Branch, Roscoe, Speers, Stockdale, and Twilight boroughs organized from parts of Allen township since 1890.
[9] Blaine township organized from part of Buffalo township since 1890.
[10] West Washington borough organized from part of Canton township since 1890.

MINOR CIVIL DIVISIONS.	1900	1890
WASHINGTON COUNTY—Continued.		
East Pike Run township	2,071	1,162
East Washington borough [13]	1,051	.....
Elco borough [8]	850	.....
Fallowfield township [12]	801	1,084
Finleyville borough [14]	447	.....
Hanover township	1,753	1,757
Hopewell township	662	788
Independence township	772	899
Jefferson township	776	825
Long Branch borough [8]	273	.....
McDonald borough	2,475	1,698
Monongahela city	5,173	4,096
Ward 1	1,565	
Ward 2	1,654	
Ward 3	1,954	
Morris township	1,000	1,076
Mt. Pleasant township	1,551	1,487
North Charleroi borough [12]	425	.....
North Franklin township [15]	880	.....
North Strabane township [16]	1,278	1,492
North Washington borough [13]	1,473	.....
Nottingham township	1,179	1,087
Peters township	1,596	1,225
Robinson township	2,087	1,820
Roscoe borough [8]	1,354	.....
Smith township	1,484	1,592
Somerset township	1,130	1,273
South Canonsburg borough [16]	610	.....
South Franklin township [15]	693	.....
South Strabane township [13]	1,333	3,079
South Washington borough [13]	1,230	.....
Speers borough [8]	369	.....
Stockdale borough [8]	731	.....
Twilight borough [8]	136	.....
Union township [14]	3,109	3,621
Washington borough	7,670	7,063
Ward 1	1,654	
Ward 2	2,571	
Ward 3	1,905	
Ward 4	1,540	
West Alexander borough	462	444
West Bethlehem township	1,794	1,890
West Brownsville borough	742	735
West Finley township	1,352	1,525
West Middletown borough	241	235
West Pike Run township	860	898
West Washington borough [10]	2,693	.....
WAYNE COUNTY	30,171	31,010
Berlin township	1,100	1,005
Bethany borough	130	134
Buckingham township	1,082	1,087
Canaan township	485	496
Cherry Ridge township	677	673
Clinton township	954	863
Damascus township	2,408	2,442
Dreher township	622	712
Dyberry township	720	654
Hawley borough	1,925	1,968
Honesdale borough	2,864	2,816
Lake township	1,286	1,189
Lebanon township	548	541
Lehigh township	401	355
Manchester township	1,190	1,262
Mt. Pleasant township	1,488	1,640
Oregon township	410	452
Palmyra township	757	929
Paupack township	522	588
Preston township	1,464	1,317
Prompton borough	258	269
Salem township	1,281	1,416
Scott township	1,101	1,147
South Canaan township	1,039	1,067
Starrucca borough	404	431
Sterling township	672	710
Texas township	3,951	4,409
Waymart borough	432	438
WESTMORELAND COUNTY	160,175	[17] 112,819
Adamsburg borough	181	223
Allegheny township [18]	3,175	2,316

[11] Centerville and Deemston boroughs organized from parts of East Bethlehem township since 1890.
[12] Charleroi and North Charleroi boroughs organized from parts of Fallowfield township since 1890.
[13] East, North, and South Washington boroughs organized from parts of South Strabane township since 1890.
[14] Finleyville borough organized from part of Union township since 1890.
[15] North and South Franklin townships organized from Franklin township since 1890.
[16] South Canonsburg borough organized from part of North Strabane township since 1890.
[17] Includes population (897) of Bunker Hill borough, annexed to Greensburg borough.
[18] Parts taken to form Hyde Park, Vandergrift, and Vandergrift Heights boroughs since 1890.

TABLE 4.—POPULATION OF PENNSYLVANIA BY MINOR CIVIL DIVISIONS: 1890 AND 1900—Continued.

MINOR CIVIL DIVISIONS.		1900	1890
WESTMORELAND COUNTY—Continued.			
Arnold borough[1]		1,426	.....
Arona borough[2]		382	.....
Avonmore borough[3]		630	.....
Bell township[3]		790	1,168
Bolivar borough		486	410
Cokeville borough		674	664
Cook township		1,175	1,226
Derry borough		2,347	1,968
North ward	637		
South ward	1,710		
Derry township		9,495	7,163
Donegal borough		157	163
Donegal township		1,341	1,319
East Greensburg borough[2]		1,050	.....
East Huntingdon township		10,587	8,109
Fairfield township		1,805	1,757
Franklin township		2,719	1,754
Greensburg borough[4]		6,508	4,202
Ward 1	1,627		
Ward 2	960		
Ward 3	909		
Ward 4	1,580		
Ward 5	1,432		
Hempfield township[2]		9,256	9,948
Hyde Park borough[5]		312	.....
Irwin borough		2,452	2,428
Ward 1	548		
Ward 2	823		
Ward 3	1,081		
Jeannette borough		5,865	3,296
Ward 1	2,340		
Ward 2	1,439		
Ward 3	2,086		
Latrobe borough		4,614	3,589
Ward 1	1,238		
Ward 2	1,349		
Ward 3	2,027		
Ligonier borough		1,259	782
Ligonier township		2,934	2,790
Livermore borough		175	211
Lower Burrell township[1]		1,019	839
Loyalhanna township		767	930
Ludwick borough		901	891
Madison borough		464	201
Manor borough[6]		684	578
Monessen borough[7]		2,197	.....
Mt. Pleasant borough		4,745	3,652
Ward 1	1,258		
Ward 2	1,718		
Ward 3	1,769		
Mt. Pleasant township		10,228	7,788
New Alexandria borough		364	338
New Florence borough		800	683
New Kensington borough[1]		4,665	.....
New Salem borough[8]		381	311
North Bellevernon borough		810	435
North Huntingdon township[9]		7,438	7,125
North Irwin borough[9]		403	.....
Parnassus borough		1,791	516
Penn borough		763	931
Penn township[6]		5,321	[10]3,233
Rostraver township[7]		6,231	3,895
St. Clair township		1,122	836
Salem township		2,587	2,395
Scottdale borough		4,261	2,693
Sewickley township		4,548	3,997
Southeast Greensburg borough[2]		620	.....
South Greensburg borough[2]		700	.....
South Huntingdon township		4,758	3,674
Southwest Greensburg borough[2]		831	.....
Unity township		9,402	5,494
Upper Burrell township		555	606
Vandergrift borough[5]		2,076	.....
Vandergrift Heights borough[5]		1,910	.....
Washington township		1,797	1,624
West Newton borough		2,467	2,285
Youngstown borough		771	486
WYOMING COUNTY		17,152	15,891
Braintrim township		934	827
Clinton township		428	404

[1] Arnold and New Kensington boroughs organized from parts of Lower Burrell township since 1890.
[2] Arona, East Greensburg, Southeast Greensburg, South Greensburg, and Southwest Greensburg boroughs organized from parts of Hempfield township since 1890.
[3] Avonmore borough organized from part of Bell township since 1890.
[4] Bunker Hill borough annexed since 1890.
[5] Organized from part of Allegheny township since 1890.
[6] Manor village, formerly in Penn township, incorporated as a borough since 1890.
[7] Monessen borough organized from part of Rostraver township since 1890.
[8] Given as Salem in 1890.
[9] North Irwin borough organized from part of North Huntingdon township since 1890.
[10] Exclusive of population of Manor village.

MINOR CIVIL DIVISIONS.		1900	1890
WYOMING COUNTY—Continued.			
Eaton township		790	865
Exeter township		129	144
Factoryville borough		659	577
Falls township		1,090	1,043
Forkston township		920	761
Lemon township		577	604
Mehoopany township		794	831
Meshoppen borough		609	597
Meshoppen township		564	596
Monroe township[11]		993	1,345
Nicholson borough		893	734
Nicholson township		818	905
North Branch township		313	365
Northmoreland township		855	803
Noxen township[11]		1,197	.....
Overfield township		442	391
Tunkhannock borough		1,305	1,253
Tunkhannock township		1,450	1,336
Washington township		711	739
Windham township		681	771
YORK COUNTY		116,413	99,489
Carroll township		882	993
Chanceford township[12]		2,798	3,066
Codorus township		2,251	2,322
Conewago township		1,506	1,555
Cross Roads borough[13]		167	.....
Dallastown borough		1,181	779
Delta borough		684	565
Dillsburg borough		732	587
Dover borough		438	465
Dover township		2,313	2,349
East Hopewell township[13]		1,074	1,234
East Manchester township		1,359	1,413
East Prospect borough		292	261
Fairview township		2,078	2,042
Fawn township		1,554	1,647
Fawn Grove borough		202	199
Felton borough[14]		226	.....
Franklin township		895	962
Franklintown borough		250	232
Glen Rock borough		1,117	687
Goldsboro borough		385	345
Hanover borough		5,302	3,746
Ward 1	1,422		
Ward 2	2,408		
Ward 3	818		
Ward 4	654		
Heidelberg township		1,013	954
Hellam township		2,057	2,164
Hopewell township		1,376	1,540
Jackson township		1,596	1,603
Jefferson borough		374	374
Lewisberry borough		228	170
Loganville borough		343	296
Lower Chanceford township		2,345	2,512
Lower Windsor township		2,649	2,764
Manchester borough		507	513
Manchester township[15]		1,556	1,783
Manheim township		1,226	1,258
Monaghan township		847	923
Newberry township[16]		2,101	2,238
New Freedom borough		550	364
New Salem borough		241	231
North Codorus township[17]		2,637	2,639
North Hopewell township[12]		1,122	1,199
North York borough[15]		1,185	.....
Paradise township		1,214	1,269
Peach Bottom township		1,888	2,198
Penn township		1,875	1,501
Railroad borough		213	201
Red Lion borough		1,337	524
Seven Valley borough[17]		428	.....
Shrewsbury borough		554	562
Shrewsbury township		1,953	2,041
Springetsbury township[18]		1,783	.....
Springfield township[17]		1,641	1,912
Spring Garden township[19]		879	5,209
Spring Grove borough		1,005	576
Stewartstown borough		573	441
Warrington township[20]		1,660	1,830

[11] Noxen township organized from part of Monroe township since 1890.
[12] Part taken to form part of Felton borough since 1890.
[13] Cross Roads borough organized from part of East Hopewell township since 1890.
[14] Organized from parts of Chanceford, North Hopewell, and Windsor townships since 1890.
[15] North York borough organized from part of Manchester township since 1890.
[16] Part taken to form York Haven borough since 1890.
[17] Seven Valley borough organized from parts of North Codorus and Springfield townships since 1890.
[18] Organized from part of Spring Garden township since 1890.
[19] Part taken to form Springetsbury township and part annexed to York city since 1890.
[20] Part taken to form Wellsville borough since 1890.

TABLE 4.—POPULATION OF PENNSYLVANIA BY MINOR CIVIL DIVISIONS: 1890 AND 1900—Continued.

MINOR CIVIL DIVISIONS.		1900	1890
YORK COUNTY—Continued.			
Washington township		1,388	1,464
Wellsville borough[1]		296	.....
West Manchester township[2]		1,820	1,743
West Manheim township		1,418	1,269
Windsor township[3]		2,516	2,372
Winterstown borough		217	209
Wrightsville borough		2,266	1,912
Yoe borough[4]		525	.....
York city[5]		33,708	20,793
Ward 1	2,388		
Ward 2	1,587		
Ward 3	998		
Ward 4	1,803		
YORK COUNTY—Continued.			
York city—Continued.			
Ward 5	1,615		
Ward 6	2,777		
Ward 7	2,735		
Ward 8	2,317		
Ward 9	5,461		
Ward 10	2,517		
Ward 11	3,869		
Ward 12	4,594		
Ward 13	1,047		
York township[4]		2,793	2,489
York Haven borough[6]		824	.....

[1] Organized from part of Warrington township since 1890.
[2] Part annexed to York city since 1890.
[3] Part taken to form part of Felton borough since 1890.
[4] Yoe borough organized from part of York township since 1890.
[5] Formerly York borough; incorporated as a city since 1890; parts of Spring Garden and West Manchester townships annexed since 1890.
[6] Organized from part of Newberry township since 1890.

There are 833 incorporated places in Pennsylvania, for which the population in 1900 is separately returned, and these incorporated places are presented in table 5 in alphabetical order, being abstracted from table 4, in which they are presented in detail under the counties in which they are severally situated.

TABLE 5.—POPULATION OF THE INCORPORATED CITIES AND BOROUGHS OF PENNSYLVANIA: 1890 AND 1900.

CITIES AND BOROUGHS.	POPULATION. 1900	POPULATION. 1890
Adamsburg borough	184	223
Adamstown borough	597	603
Akron borough	653	606
Alba borough	154	163
Albion borough	695	366
Aldan borough	296	.....
Alexandria borough	406	438
Aliquippa borough	620	.....
Allegheny city	129,896	105,287
Allentown city	35,416	25,228
Altoona city	38,973	30,337
Ambler borough	1,884	1,073
Apollo borough	2,924	2,156
Applewood borough	122	.....
Archbald borough	5,396	4,032
Arendtsville borough	393	.....
Armagh borough	131	162
Arnold borough	1,426	.....
Arona borough	382	.....
Ashland borough	6,438	7,346
Ashley borough	4,046	3,192
Ashville borough	393	289
Aspinwall borough	1,231	.....
Atglen borough	404	397
Athens borough	3,749	3,274
Attleboro borough	377	.....
Atwood borough	153	185
Auburn borough	845	880
Austin borough	2,300	1,679
Avalon borough	2,130	804
Avoca borough	3,487	3,031
Avondale borough	640	.....
Avonmore borough	630	.....
Baden borough	427	390
Bangor borough	4,106	2,509
Barnesboro borough	1,482	.....
Bath borough	731	723
Beallsville borough	388	360
Bear Lake borough	275	313
Beaver borough	2,348	1,552
Beaver Falls borough	10,054	9,735
Beaver Meadow borough	1,378	.....
Bechtelsville borough	381	.....
Bedford borough	2,167	2,242
Beech Creek borough	449	437
Bellefonte borough	4,216	3,946
Bellevernon borough	1,901	1,147
Bellevue borough	3,416	1,418
Bellwood borough	1,545	1,146
Ben Avon borough	859	.....
Bendersville borough	342	370
Benson borough	249	.....
Bentleyville borough	613	229
Benton borough	635	.....
Berlin borough	1,030	912
Bernville borough	344	365
Berrysburg borough	398	426
Berwick borough (Columbia Co.)	3,916	2,701
Berwick borough (Adams Co.)	345	381
Bethany borough	130	134
Bethel borough	107	81
Bethlehem borough	7,293	6,762
Big Run borough	879	731
Birdsboro borough	2,264	2,261
Birmingham borough	240	225
Blain borough	326	249
Blairsville borough	3,386	3,126
Blakely borough	3,915	2,452
Bloomfield borough	772	737
Blooming Valley borough	177	206
Bloomsburg town	6,170	4,635
Blossburg borough	2,423	2,568
Bolivar borough	486	410
Boyertown borough	1,709	1,436
Braddock borough	15,654	8,561
Bradford city	15,029	10,514
Bridgeport borough (Montgomery county).	3,097	2,651
Bridgeport borough (Fayette county).	1,805	1,030
Bridgewater borough	1,347	1,177
Brisbin borough	666	1,508
Bristol borough	7,104	6,553
Broadtop City borough	258	240
Brockwayville borough	1,777	929
Brookville borough	2,472	2,478
Brownsville borough	1,552	1,417
Burgettstown borough	961	929
Burlington borough	179	166
Burnside borough	647	292
Butler borough	10,853	8,734
California borough	2,009	1,024
Callensburg borough	248	241
Cambridge Springs borough	1,495	912
Camp Hill borough	360	191
Canonsburg borough	2,714	2,113
Canton borough	1,525	1,393
Carbondale city	13,536	10,833
Carlisle borough	9,626	7,620
Carmichaels borough	456	445
Carnegie borough	7,330	.....
Carrolltown borough	790	634
Casselman borough	150	.....
Cassville borough	168	185
Catasauqua borough	3,963	3,704
Catawissa borough	2,023	1,809
Center Hall borough	537	441
Centerport borough	141	133
Centerville borough (Crawford county).	260	274
Centerville borough (Washington county).	746	.....
Centralia borough	2,048	2,761
Chambersburg borough	8,864	7,863
Chapman borough	319	392
Charleroi borough	5,930	.....
Cherrytree borough	312	324
Chester city	33,988	20,226
Chester Hill borough	710	563
Chest Springs borough	202	255
Christiana borough	828	.....
Clarendon borough	1,092	1,297
Clarion borough	2,004	2,164
Clarksville borough	220	.....
Claysville borough	856	1,041
Clayville borough	2,371	1,402
Clearfield borough	5,081	2,248
Clifton Heights borough	2,330	1,820
Clintonville borough	262	253
Coal Center borough	742	569
Coaldale borough	348	272
Coalmont borough	182	219
Coalport borough	938	855
Coatesville borough	5,721	3,680
Cochranton borough	640	655
Cokeville borough	674	664
College Hill borough	890	.....
Collegeville borough	611	.....
Collingdale borough	603	.....
Columbia borough	12,316	10,599
Columbus borough	334	292
Colwyn borough	1,226	.....
Confluence borough	871	444
Conneaut Lake borough	343	291
Conneautville borough	920	757
Connellsville borough	7,160	5,629
Conoquenessing borough	343	.....
Conshohocken borough	5,762	5,470
Coopersburg borough	556	454
Cooperstown borough	243	290
Coplay borough	1,581	880
Coraopolis borough	2,555	902
Corry city	5,369	5,677
Corsica borough	293	338
Coudersport borough	3,217	1,530
Courtdale borough	420	.....
Covington borough	450	496
Crafton borough	1,927	.....
Cressona borough	1,738	1,481
Cross Roads borough	167	.....
Curllsville borough	131	154
Curwensville borough	1,937	1,664
Daisytown borough	435	.....
Dale borough	1,503	.....
Dallas borough	543	415
Dallastown borough	1,181	779
Dalton borough	681	.....
Danville borough	8,042	7,998
Darby borough	3,429	2,972
Darlington borough	270	254
Dauphin borough	566	740
Dawson borough	825	668
Dayton borough	431	372
Deemston borough	428	.....
Delaware Watergap borough	469	467
Delta borough	684	565
Derry borough	2,347	1,968
Dickson borough	4,948	3,110
Dillsburg borough	732	587
Donegal borough	157	163
Dorrance borough	2,211	586
Dover borough	438	465
Downingtown borough	2,133	1,920
Doylestown borough	3,034	2,519
Driftwood borough	509	628
Dubois borough	9,375	6,149
Duboistown borough	650	697
Dudley borough	290	281
Dunbar borough	1,662	1,381
Duncannon borough	1,661	1,074
Duncansville borough	1,512	1,277
Dundaff borough	159	157

TABLE 5.—POPULATION OF THE INCORPORATED CITIES AND BOROUGHS OF PENNSYLVANIA: 1890 AND 1900—Continued.

CITIES AND BOROUGHS.	POPULATION.	
	1900	1890
Dunmore borough	12,583	8,315
Duquesne borough	9,036	.....
Dushore borough	884	783
Eaglesmere borough	312	.....
East Bangor borough	983	804
East Berlin borough	668	595
East Brady borough	1,233	1,228
East Conemaugh borough	2,175	1,158
East Greensburg borough	1,050	.....
East Greenville borough	894	639
East McKeesport borough	873	.....
East Mauch Chunk borough	3,458	2,772
Easton city	25,238	14,481
East Pittsburg borough	2,883	.....
East Prospect borough	292	261
East Side borough	210	.....
East Stroudsburg borough	2,648	1,819
Eastvale borough	256	.....
East Washington borough	1,051	.....
Ebensburg borough	1,574	1,202
Eddystone borough	776	.....
Edenburg borough	704	751
Edgewood borough	1,139	616
Edinboro borough	691	1,107
Edwardsville borough	5,165	3,284
Elco borough	850	.....
Elderton borough	293	243
Eldred borough	963	1,050
Elgin borough	138	169
Elizabeth borough	1,866	1,804
Elizabethtown borough	1,473	1,218
Elizabethville borough	838	676
Elkland borough	1,109	1,006
Elliott borough	3,345	.....
Ellwood City borough	2,243	.....
Elmhurst borough	444	443
Emaus borough	1,468	883
Emlenton borough	1,190	1,126
Emporium borough	2,463	2,147
Emsworth borough	958	.....
Enon Valley borough	395	.....
Ephrata borough	2,451	.....
Erie city	52,733	40,634
Esplen borough	2,364	.....
Etna borough	5,384	3,767
Evans City borough	1,203	637
Everett borough	1,864	1,679
Exeter borough	1,948	790
Factoryville borough	659	577
Fairchance borough	1,219	1,092
Fairfield borough	395	.....
Fairview borough (Erie Co.)	327	305
Fairview borough (Butler Co.)	235	303
Fallston borough	549	541
Fawn Grove borough	202	199
Fayette City borough	1,595	931
Felton borough	226	.....
Ferndale borough	224	.....
Finleyville borough	447	.....
Fleetwood borough	978	878
Flemington borough	864	912
Ford City borough	2,870	1,255
Forest City borough	4,279	2,319
Forksville borough	152	191
Forty Fort borough	1,557	1,031
Fountain Hill borough	1,214	.....
Frackville borough	2,594	2,520
Frankfort Springs borough	128	180
Franklin borough	961	662
Franklin city	7,317	6,221
Franklintown borough	250	232
Fredonia borough	437	429
Freedom borough	1,783	704
Freeland borough	5,254	1,730
Freemansburg borough	596	615
Freeport borough	1,754	1,637
Friendsville borough	110	139
Galeton borough	2,415	.....
Gallitzin borough	2,759	2,392
Garrett borough	488	.....
Gaysport borough	809	867
Geneva borough	215	293
Georgetown borough	271	274
Gettysburg borough	3,495	3,221
Gilberton borough	4,373	3,687
Girard borough	954	626
Girardville borough	3,666	3,584
Glasgow borough	172	218
Glenburn borough	307	290
Glen Campbell borough	1,628	.....
Glendon borough	704	907
Glenfield borough	905	718
Glen Hope borough	220	286
Glenolden borough	873	.....
Glen Rock borough	1,117	687
Goldsboro borough	385	345
Gordon borough	1,165	1,194
Gouldsboro borough	93	141
Grampian borough	600	219
Grand Valley borough	388	.....
Gratz borough	489	490
Great Bend borough	836	1,002
Greencastle borough	1,463	1,525
Greenlane borough	272	237
Greensboro borough	399	427
Greensburg borough	6,508	4,202
Greentree borough	678	685
Greenville borough	4,814	3,674
Grove City borough	1,599	1,160
Halifax borough	618	515
Hallstead borough	1,404	1,167
Hamburg borough	2,315	2,127
Hanover borough	5,302	3,746
Harmony borough	645	585
Harrisburg city	50,167	39,385
Harrisville borough	319	.....
Hartleton borough	237	261
Hartstown borough	186	160
Hastings borough	1,621	1,070
Hatboro borough	823	781
Hatfield borough	528	.....
Hawley borough	1,925	1,968
Hazelton city	14,230	11,872
Hellertown borough	745	708
Hollidaysburg borough	2,998	2,975
Homer City borough	570	505
Homestead borough	12,554	7,911
Honesdale borough	2,864	2,816
Honeybrook borough	609	514
Hookstown borough	259	297
Hooversville borough	465	.....
Hopbottom borough	326	299
Hopewell borough (Chester Co.)	182	213
Hopewell borough (Bedford Co.)	482	.....
Houtzdale borough	1,482	2,231
Howard borough	563	554
Hughestown borough	1,548	1,454
Hughesville borough	1,528	1,358
Hulmeville borough	454	418
Hummelstown borough	1,729	1,486
Huntingdon borough	6,053	5,729
Hyde Park borough	312	.....
Hydetown borough	337	247
Hyndman borough	1,242	1,056
Indiana borough	4,142	1,963
Irvona borough	723	.....
Irwin borough	2,452	2,428
Jackson Center borough	276	232
Jacksonville borough	82	83
Jamestown borough	834	822
Jeannette borough	5,865	3,296
Jeddo borough	1,632	358
Jefferson borough (York Co.)	374	374
Jefferson borough (Greene Co.)	311	327
Jenkintown borough	2,091	1,609
Jennertown borough	96	95
Jermyn borough	2,567	2,650
Jersey Shore borough	3,070	1,853
Johnsonburg borough	3,894	1,280
Johnstown city	35,936	21,805
Jonestown borough	571	643
Juniata borough	1,709	.....
Kane borough	5,296	2,944
Karns City borough	265	427
Kennett Square borough	1,516	1,326
Kingston borough	3,846	2,381
Kittanning borough	3,902	3,095
Knoxville borough (Allegheny county).	3,511	1,723
Knoxville borough (Tioga Co.)	862	679
Kutztown borough	1,328	1,595
Laflin borough	254	231
Lancaster city	41,459	32,011
Landingville borough	244	316
Landisburg borough	300	318
Lanesboro borough	821	876
Langhorne borough	801	727
Langhorne Manor borough	222	.....
Lansdale borough	2,754	1,858
Lansdowne borough	2,630	875
Lansford borough	4,888	4,004
La Plume borough	274	253
Laporte borough	442	375
Latrobe borough	4,614	3,589
Laurel Run borough	696	606
Lawrenceville borough	486	441
Lebanon city	17,628	14,664
Leechburg borough	2,459	1,921
Lehighton borough	4,629	2,959
Lenhartsville borough	144	152
Leraysville borough	375	374
Lewisberry borough	228	170
Lewisburg borough	3,457	3,248
Lewistown borough	4,451	3,273
Lewisville borough	619	459
Liberty borough	263	.....
Ligonier borough	1,259	782
Lilly borough	1,276	915
Linesville borough	661	552
Lititz borough	1,637	1,494
Little Meadows borough	213	223
Littlestown borough	1,118	991
Livermore borough	175	211
Liverpool borough	653	821
Lock Haven city	7,210	7,358
Lockport borough	225	240
Loganton borough	432	385
Loganville borough	343	296
Long Branch borough	273	.....
Loretto borough	240	236
Ludwick borough	901	891
Lumber City borough	224	266
Luzerne borough	3,817	2,398
Lykens borough	2,762	2,450
McAdoo borough	2,122	.....
McConnellsburg borough	576	594
McDonald borough	2,475	1,698
McEwensville borough	208	262
McKeesport city	34,227	20,741
McKees Rocks borough	6,352	1,687
McSherrystown borough	1,490	1,020
McVeytown borough	520	599
Macungie borough	692	644
Madison borough	464	201
Mahaffey borough	741	627
Mahanoy City borough	13,504	11,286
Malvern borough	975	641
Manchester borough	507	513
Manheim borough	2,019	2,070
Manns Choice borough	312	363
Manor borough	684	578
Manorville borough	453	392
Mansfield borough	1,847	1,762
Mapleton borough	612	715
Marcus Hook borough	1,209	.....
Marietta borough	2,469	2,402
Marion Center borough	294	367
Marklesburg borough	260	279
Markleysburg borough	210	.....
Mars borough	777	.....
Martinsburg borough	590	588
Marysville borough	1,463	1,115
Masontown borough	466	391
Mauch Chunk borough	4,029	4,101
Mayfield borough	2,300	1,695
Meadville city	10,291	9,520
Mechanicsburg borough (Cumberland county).	3,841	3,691
Mechanicsburg borough (Indiana county).	161	198
Media borough	3,075	2,736
Mercer borough	1,804	2,138
Mercersburg borough	956	967
Meshoppen borough	609	597
Meyersdale borough	3,024	1,847
Middleboro borough	207	195
Middleburg borough	513	420
Middleport borough	540	381
Middletown borough	5,608	5,080
Mifflinburg borough	1,436	1,417
Mifflintown borough	953	877
Milesburg borough	594	714
Milford borough	884	793
Millersburg borough	1,675	1,527
Millerstown borough (Butler Co.)	950	1,162
Millerstown borough (Perry Co.)	555	594
Mill Hall borough	1,010	503
Millheim borough	612	700
Millvale borough	6,736	3,809
Mill Village borough	321	320
Millville borough	593	.....
Milton borough	6,175	5,317
Miners Mills borough	2,224	2,075
Minersville borough	4,815	3,504
Monaca borough	2,008	1,494
Monessen borough	2,197	.....
Monongahela city	5,173	4,096
Monroe borough	385	496
Montgomery borough	1,063	777
Montooth borough	796	.....
Montoursville borough	1,665	1,278
Montrose borough	1,827	1,735
Moosic borough	1,227	.....
Morrisville borough	1,371	1,203
Morton borough	889	821
Mt. Carbon borough	252	333
Mt. Carmel borough	13,179	8,254
Mt. Holly Springs borough	1,328	1,190
Mt. Jewett borough	1,503	.....
Mt. Joy borough	2,018	1,848
Mt. Morris borough	345	.....
Mt. Oliver borough	2,295	.....
Mt. Pleasant borough	4,745	3,652
Mt. Union borough	1,086	810
Muncy borough	1,934	1,295
Nanticoke borough	12,116	10,044
Narberth borough	847	.....
Nazareth borough	2,304	1,318
Nelson borough	542	540
Nescopeck borough	1,100	698
New Albany borough	425	287
New Alexandria borough	364	338
New Baltimore borough	201	185

TABLE 5.—POPULATION OF THE INCORPORATED CITIES AND BOROUGHS OF PENNSYLVANIA: 1890 AND 1900—Continued.

CITIES AND BOROUGHS.	POPULATION.	
	1900	1890
New Berlin borough	616	617
New Bethlehem borough	1,269	1,026
New Brighton borough	6,820	5,616
New Buffalo borough	171	220
Newburg borough (Cumberland county).	340	376
Newburg borough (Clearfield county).	314	354
Newcastle city	28,339	11,600
New Centerville borough	105	104
New Columbus borough	202	214
New Cumberland borough	1,035	754
New Florence borough	800	683
New Freedom borough	550	364
New Galilee borough	327	320
New Haven borough	1,532	1,221
New Holland borough	902	1,060
New Hope borough	1,218	1,142
New Kensington borough	4,665	.....
New Lebanon borough	185	263
New Milford borough	715	763
New Oxford borough	663	585
New Paris borough	205	196
New Philadelphia borough	1,326	562
Newport borough	1,734	1,417
New Ringgold borough	228	240
Newry borough	350	335
New Salem borough (York Co.)	241	231
New Salem borough (Westmoreland county).	381	311
Newton Hamilton borough	384	333
Newtown borough	1,463	1,213
Newville borough	1,655	1,562
New Washington borough	213	178
New Wilmington borough	791	684
Nicholson borough	893	734
Norristown borough	22,265	19,791
North Bellevernon borough	810	435
North Braddock borough	6,535	.....
North Charleroi borough	425	.....
Northeast borough	2,068	1,538
North Irwin borough	403	.....
Northumberland borough	2,748	2,744
North Wales borough	1,287	1,060
North Washington borough	1,473	.....
North York borough	1,185	.....
Norwood borough	1,286	.....
Oakdale borough	1,147	.....
Oakland borough	1,003	955
Oakmont borough	2,323	1,678
Ohiopyle borough	423	.....
Oil City	13,264	10,932
Old Forge borough	5,630	.....
Olyphant borough	6,180	4,083
Orangeville borough	439	.....
Orbisonia borough	653	963
Orrstown borough	245	262
Orwigsburg borough	1,518	1,290
Osburn borough	362	221
Osceola borough (Clearfield Co.)	2,030	1,730
Osceola borough (Tioga Co.)	693	838
Oxford borough	2,032	1,711
Palo Alto borough	1,707	1,424
Parkers Landing city	1,070	1,317
Parkesburg borough	1,788	1,514
Parnassus borough	1,791	516
Parryville borough	723	605
Parsons borough	2,529	2,412
Patterson borough	817	826
Patterson Heights borough	272	.....
Patton borough	2,651	.....
Pen Argyl borough	2,784	2,108
Penbrook borough	864	.....
Penn borough	763	931
Pennsburg borough	1,032	627
Perkasie borough	1,803	458
Petersburg borough	781	555
Petrolia borough	350	546
Philadelphia city	1,293,697	1,046,964
Philipsburg borough	3,266	3,245
Phoenixville borough	9,196	8,514
Picture Rocks borough	614	510
Pinegrove borough	1,084	1,103
Pitcairn borough	2,601	.....
Pittsburg city	321,616	238,617
Pittston city	12,556	10,302
Pleasantville borough (Venango county).	671	928
Pleasantville borough (Bedford county).	218	257
Plymouth borough	13,649	9,344
Point Marion borough	575	.....
Polk borough	1,037	.....
Portage borough	816	564
Port Allegany borough	1,853	1,230
Port Carbon borough	2,168	1,976
Port Clinton borough	478	606
Portersville borough	196	190
Portland borough	490	676
Port Royal borough	546	519
Port Vue borough	1,803	.....
Pottstown borough	13,696	13,285
Pottsville borough	15,710	14,117
Prompton borough	258	269
Prospect borough	361	343
Prospect Park borough	1,050	.....
Punxsutawney borough	4,375	2,792
Quakertown borough	3,014	2,169
Quarryville borough	565	.....
Queenstown borough	69	123
Railroad borough	213	201
Rainsburg borough	219	247
Ramey borough	866	.....
Rankin borough	3,775	.....
Reading city	78,961	58,661
Red Lion borough	1,337	524
Renovo borough	4,082	4,154
Reynoldsville borough	3,435	2,789
Riceville borough	207	245
Richlandtown borough	285	.....
Ridgway borough	3,515	1,903
Ridley Park borough	1,234	.....
Rimersburg borough	487	360
Riverside borough	418	394
Roaring Spring borough	1,344	920
Rochester borough	4,688	3,649
Rock Hill borough	495	657
Rockledge borough	512	.....
Rockwood borough	685	553
Rome borough	233	226
Roscoe borough	1,354	.....
Rosedale borough	386	.....
Roseville borough	215	211
Rouseville borough	516	.....
Roxbury borough	808	.....
Royalton borough	1,106	.....
Royersford borough	2,607	1,815
Rutledge borough	369	269
Saegerstown borough	607	745
St. Clair borough	4,638	3,680
St. Clairsville borough	102	134
St. Marys borough	4,295	1,745
St. Petersburg borough	482	655
Salisbury borough	980	689
Salladasburg borough	261	374
Saltillo borough	377	254
Saltsburg borough	828	1,088
Sandy Lake borough	632	721
Saxonburg borough	307	258
Saxton borough	937	712
Sayre borough	5,243	.....
Scalp Level borough	450	.....
Schellsburg borough	312	281
Schuylkill Haven borough	3,654	3,088
Scottdale borough	4,261	2,693
Scranton city	102,026	75,215
Selinsgrove borough	1,326	1,315
Sellersville borough	1,247	794
Seven Valley borough	428	.....
Sewickley borough	3,568	2,776
Shade Gap borough	138	209
Shamokin borough	18,202	14,403
Sharon borough	8,916	7,459
Sharon Hill borough	1,058	.....
Sharpsburg borough	6,842	4,898
Sharpsville borough	2,970	2,330
Sheakleyville borough	164	191
Shelocta borough	92	82
Shenandoah borough	20,321	15,944
Sheraden borough	2,948	.....
Shickshinny borough	1,456	1,448
Shippensburg borough	3,228	2,188
Shippenville borough	313	336
Shiremanstown borough	504	432
Shirleysburg borough	230	325
Shrewsbury borough	554	562
Silverdale borough	255	.....
Siverly borough	783	833
Slatington borough	3,773	2,716
Sligo borough	505	495
Slipperyrock borough	993	448
Smethport borough	1,704	1,150
Smicksburg borough	237	229
Smithfield borough	525	.....
Snydertown borough	276	242
Somerfield borough	178	.....
Somerset borough	1,834	1,713
Souderton borough	1,077	679
South Bethlehem borough (Northampton county).	13,241	10,302
South Bethlehem borough (Armstrong county).	183	111
South Canonsburg borough	610	.....
Southeast Greensburg borough	620	.....
South Fork borough	2,635	1,295
South Greensburg borough	700	.....
South Philipsburg borough	497	.....
South Renovo borough	1,225	135
South Washington borough	1,230	.....
South Waverly borough	1,215	1,082
Southwest Greensburg borough	831	.....
South Williamsport borough	3,328	2,900
Spangler borough	1,616	.....
Spartansburg borough	488	516
Speers borough	369	.....
Springboro borough	603	490
Spring City borough	2,566	1,797
Springfield borough	324	.....
Spring Garden borough	1,015	720
Spring Grove borough	1,005	576
Starrucca borough	404	431
State College borough	851	.....
Steelton borough	12,086	9,250
Stewartstown borough	573	441
Stillwater borough	177	.....
Stockdale borough	731	.....
Stoneboro borough	1,061	1,394
Stoystown borough	306	291
Strasburg borough	916	918
Strattanville borough	262	331
Stroudsburg borough	3,450	2,419
Sugar Grove borough	511	.....
Sugarnotch borough	1,887	2,586
Summerhill borough	591	.....
Summerville borough	380	338
Summit Hill borough	2,986	2,816
Sunbury borough	9,810	5,930
Sunville borough	92	106
Susquehanna borough	3,813	3,872
Swarthmore borough	903	.....
Swissvale borough	1,716	.....
Swoyersville borough	2,264	.....
Sylvania borough	203	241
Tamaqua borough	7,267	6,054
Tarentum borough	5,472	4,627
Tatamy borough	260	.....
Taylor borough	4,215	.....
Telford borough	181	125
Thompsontown borough	273	291
Thomson borough	309	302
Three Springs borough	196	192
Throop borough	2,204	.....
Tidioute borough	1,237	1,328
Tioga borough	524	557
Tionesta borough	815	677
Titusville city	8,244	8,073
Topton borough	542	500
Towanda borough	4,663	4,169
Tower City borough	2,167	2,053
Townville borough	327	358
Trappe borough	324	.....
Tremont borough	1,947	2,064
Troutville borough	308	.....
Troy borough	1,450	1,307
Tullytown borough	528	.....
Tunkhannock borough	1,305	1,253
Tunnelhill borough	674	730
Turbutville borough	390	441
Turtle Creek borough	3,262	.....
Twilight borough	136	.....
Tyrone borough	5,847	4,705
Union City borough	3,104	2,261
Uniondale borough	351	360
Uniontown borough (Fayette county).	7,344	6,359
Uniontown borough (Dauphin county).	359	333
Unionville borough	360	348
Upland borough	2,131	2,275
Ursina borough	423	405
Utica borough	268	321
Valencia borough	149	.....
Vallonia borough	533	548
Vandergrift borough	2,076	.....
Vandergrift Heights borough	1,910	.....
Vandling borough	765	.....
Venango borough	233	278
Verona borough	1,904	1,477
Versailles borough	870	.....
Volant borough	120	.....
Wallaceton borough	289	250
Wampum borough	816	766
Warren borough	8,043	4,332
Warrior Run borough	965	.....
Washington borough (Washington county).	7,670	7,063
Washington borough (Lancaster county).	577	562
Washingtonville borough	212	171
Waterford borough	767	838
Watsontown borough	1,898	2,157
Wattsburg borough	351	382
Waverly borough	489	292
Waymart borough	432	438
Waynesboro borough	5,396	3,811
Waynesburg borough	2,544	2,101
Weatherly borough	2,471	2,961
Weissport borough	601	456
Wellersburg borough	158	183
Wellsboro borough	2,954	2,961
Wellsville borough	296	.....
West Alexander borough	462	444
West Bethlehem borough	3,465	2,759
West Brownsville borough	742	735
West Chester borough	9,524	8,028
West Conshohocken borough	1,958	1,666
West Easton borough	1,000	.....
West Elizabeth borough	747	719
West End borough	329	.....
Westfield borough	1,180	1,128
West Grove borough	929	.....
West Hazelton borough	2,516	931

TABLE 5.—POPULATION OF THE INCORPORATED CITIES AND BOROUGHS OF PENNSYLVANIA: 1890 AND 1900—Continued.

CITIES AND BOROUGHS.	POPULATION.		CITIES AND BOROUGHS.	POPULATION.		CITIES AND BOROUGHS.	POPULATION.	
	1900	1890		1900	1890		1900	1890
West Liberty borough	1,281	863	Wilkesbarre city	51,721	37,718	Wrightsville borough	2,266	1,912
West Middlesex borough	930	966	Wilkinsburg borough	11,886	4,662	Wyalusing borough	525	438
West Middletown borough	241	235	Williamsburg borough	935	888	Wyoming borough	1,909	1,794
West Millville borough	559	376	Williamsport city	28,757	27,132	Yardley borough	714	813
Westmont borough	499	.....	Williamstown borough	2,934	2,324	Yates borough	433	414
West Newton borough	2,467	2,285	Wilmerding borough	4,179	419	Yeadon borough	689	.....
Westover borough	654	.....	Wilmore borough	264	350	Yoe borough	525	.....
West Pittston borough	5,846	3,906	Wind Gap borough	711	.....	York city	33,708	20,793
West Reynoldsville borough	774	.....	Winterstown borough	217	209	York Haven borough	824	.....
West Sunbury borough	254	238	Winton borough	3,425	1,797	York Springs borough	352	340
West Telford borough	534	.....	Womelsdorf borough	1,136	1,141	Yorkville borough	1,125	916
West Washington borough	2,693	.....	Woodbury borough	226	260	Youngstown borough	771	486
West Wyoming borough	1,344	.....	Woodcock borough	109	140	Youngsville borough	836	667
Wheatland borough	655	575	Worthington borough	398	246	Zelienople borough	963	639
Whitehaven borough	1,517	1,634	Worthville borough	154	176			

Of the above named 833 incorporated places there are 240 that have a population in 1900 of more than 2,000, and of these 146 have a population of less than 5,000; 51 have more than 5,000 but less than 10,000; 23 have more than 10,000 but less than 20,000; and 18 have more than 25,000, namely: Philadelphia, with 1,293,697; Pittsburg, with 321,616; Allegheny, with 129,896; Scranton, with 102,026; Reading, with 78,961; Erie, with 52,733; Wilkesbarre, with 51,721; Harrisburg, with 50,167; Lancaster, with 41,459; Altoona, with 38,973; Johnstown, with 35,936; Allentown, with 35,416; McKeesport, with 34,227; Chester, with 33,988; York, with 33,708; Williamsport, with 28,757; Newcastle, with 28,339; and Easton, with 25,238 inhabitants.

For the 18 cities which have a population in 1900 of more than 25,000, a summary is presented in table 6, showing the population of each from the first year in which it was separately stated in the census report, to 1900, inclusive. Table 7, which immediately follows, shows, for each city, the increase (or decrease) by number and per cent during each of the ten-year periods.

TABLE 6.—POPULATION OF THE PRINCIPAL CITIES OF PENNSYLVANIA: 1790 TO 1900.

CITIES.	1900	1890	1880	1870	1860	1850	1840	1830	1820	1810	1800	1790
Allegheny	129,896	105,287	78,682	53,180	28,702	21,262	10,089	2,801	.....	.....	.....	.....
Allentown	35,416	25,228	18,063	13,884	8,025	3,779	2,493	.....	.....	.....	.....	.....
Altoona	38,973	30,337	19,710	10,610	3,591	.....	.....	.....	.....	.....	.....	.....
Chester	33,988	20,226	14,997	9,485	4,631	1,667	1,790	848	657	.....	.....	.....
Easton	25,238	14,481	11,924	10,987	8,944	7,250	4,865	3,529	2,370	1,657	1,045	.....
Erie	52,733	40,634	27,737	19,646	9,419	5,858	3,412	1,465	635	394	81	.....
Harrisburg	50,167	39,385	30,762	23,104	13,405	7,834	5,980	4,312	2,990	2,287	1,472	.....
Johnstown	35,936	21,805	8,380	6,028	4,185	1,269	949	.....	.....	.....	.....	.....
Lancaster	41,459	32,011	25,769	20,233	17,603	12,369	8,417	7,704	6,633	5,405	4,292	.....
McKeesport	34,227	20,741	8,212	2,523	2,166	1,392	.....	.....	.....	.....	.....	.....
Newcastle	28,339	11,600	8,418	6,164	1,882	1,614	611	.....	.....	.....	.....	.....
Philadelphia	1,293,697	1,046,964	847,170	674,022	565,529	121,376	93,665	80,462	63,802	53,722	41,220	28,522
Pittsburg	321,616	238,617	156,389	86,076	49,217	46,601	21,115	12,568	7,248	4,768	1,565	.....
Reading	78,961	58,661	43,278	33,930	23,162	15,743	8,410	5,856	4,332	3,462	2,386	.....
Scranton	102,026	75,215	45,850	35,092	9,223	.....	.....	.....	.....	.....	.....	.....
Wilkesbarre	51,721	37,718	23,339	10,174	4,253	2,723	1,718	2,232	755	1,225	835	.....
Williamsport	28,757	27,132	18,934	16,030	5,664	1,615	1,353	(1)	624	344	131	.....
York	33,708	20,793	13,940	11,003	8,605	6,863	4,779	4,216	3,545	2,847	2,503	.....

[1] Not separately returned.

TABLE 7.—INCREASE IN POPULATION OF THE PRINCIPAL CITIES OF PENNSYLVANIA: 1790 TO 1900.

CITIES.	INCREASE FROM 1890 TO 1900.		INCREASE FROM 1880 TO 1890.		INCREASE FROM 1870 TO 1880.		INCREASE FROM 1860 TO 1870.		INCREASE FROM 1850 TO 1860.		INCREASE FROM 1840 TO 1850.		INCREASE FROM 1830 TO 1840.		INCREASE FROM 1820 TO 1830.		INCREASE FROM 1810 TO 1820.		INCREASE FROM 1800 TO 1810.		INCREASE FROM 1790 TO 1800.	
	Number.	Per cent.	Number.	Per cent.	Number.	Per cent.	Number.	Per cent.	Number.	Per cent.	Number.	Per cent.	Number.	Per cent.	Number.	Per cent.	Number.	Per cent.	Number.	Per cent.	Number.	Per cent.
Allegheny	24,609	23.4	26,605	33.8	25,502	48.0	24,478	85.3	7,440	35.0	11,173	110.7	7,288	260.2	.....	.....	.....	.....	.....	.....	.....	.....
Allentown	10,188	40.4	7,165	39.7	4,179	30.1	5,859	73.0	4,246	112.4	1,286	51.6	.....	.....	.....	.....	.....	.....	.....	.....	.....	.....
Altoona	8,636	28.5	10,627	53.9	9,100	85.8	7,019	195.5	.....	.....	.....	.....	.....	.....	.....	.....	.....	.....	.....	.....	.....	.....
Chester	13,762	68.0	5,229	34.9	5,512	58.1	4,854	104.8	2,964	177.8	[1]123	[1]6.9	942	111.1	191	29.1	.....	.....	.....	.....	.....	.....
Easton	10,757	74.3	2,557	21.4	937	8.5	2,043	22.8	1,694	23.4	2,385	49.0	1,336	37.9	1,159	48.9	713	43.0	612	58.6	.....	.....
Erie	12,099	29.8	12,897	46.5	8,091	41.2	10,227	108.6	3,561	60.8	2,446	71.7	1,947	132.9	830	130.7	241	61.2	313	386.4	.....	.....
Harrisburg	10,782	27.4	8,623	28.0	7,658	33.1	9,699	72.4	5,571	71.1	1,854	31.0	1,668	38.7	1,322	44.2	703	30.7	815	55.4	.....	.....
Johnstown	14,131	64.8	13,425	160.2	2,352	39.0	1,843	44.0	2,916	229.8	320	33.7	.....	.....	.....	.....	.....	.....	.....	.....	.....	.....
Lancaster	9,448	29.5	6,242	24.2	5,536	27.4	2,630	14.9	5,234	42.3	3,952	47.0	713	9.3	1,071	16.1	1,228	22.7	1,113	25.9	.....	.....
McKeesport	13,486	65.0	12,529	152.6	5,689	225.5	357	16.5	774	55.6	.....	.....	.....	.....	.....	.....	.....	.....	.....	.....	.....	.....
Newcastle	16,739	144.3	3,182	37.8	2,254	36.6	4,282	227.5	268	16.6	1,003	164.2	.....	.....	.....	.....	.....	.....	.....	.....	.....	.....
Philadelphia	246,733	23.6	199,794	23.6	173,148	25.7	108,493	19.2	444,153	365.9	27,711	29.6	13,203	16.4	16,660	26.1	10,080	18.8	12,502	30.3	12,698	44.5
Pittsburg	82,999	34.8	82,228	52.6	70,313	81.7	36,859	74.9	2,616	5.6	25,486	120.7	8,547	68.0	5,320	73.4	2,480	52.0	3,203	204.7	.....	.....
Reading	20,300	34.6	15,383	35.5	9,348	27.6	10,768	46.5	7,419	47.1	7,333	87.2	2,554	43.6	1,524	35.2	870	25.1	1,076	45.1	.....	.....
Scranton	26,811	35.6	29,365	64.0	10,758	30.7	25,869	280.5	.....	.....	.....	.....	.....	.....	.....	.....	.....	.....	.....	.....	.....	.....
Wilkesbarre	14,003	37.1	14,379	61.6	13,165	129.4	5,921	139.2	1,530	56.2	1,005	58.5	[1]514	[1]23.0	1,477	195.6	[1]470	[1]38.4	390	46.7	.....	.....
Williamsport[2]	1,625	6.0	8,198	43.3	2,904	18.1	10,366	183.0	4,049	250.7	262	19.4	.....	.....	.....	.....	280	81.4	213	162.6	.....	.....
York	12,915	62.1	6,853	49.2	2,937	26.7	2,398	27.9	1,742	25.4	2,084	43.6	563	13.4	671	18.9	598	24.5	344	13.7	.....	.....

[1] Decrease.

[2] Not separately returned in 1830.

All of these cities show a satisfactory increase during the last ten years, those having the largest percentages of gain being Newcastle, 144.3 per cent; Easton, 74.3 per cent; Chester, 68.0 per cent; McKeesport, 65.0 per cent; Johnstown, 64.8 per cent; and York, 62.1 per cent. It is also noticeable that all these cities have had a continuous and vigorous growth for a series of decades. The rate of increase for Philadelphia is 23.6 per cent, which is identical with the decade immediately preceding. Pittsburg shows a numerical increase in 1900 of 82,999 as against 82,228 in 1890. Chester, Easton, Johnstown, McKeesport, and York have gained more during the last ten years than in any preceding decade, while Scranton, although showing a material growth, has gained less than in the previous decade.

William Rhodes Merriam

Director of the Census.

Twelfth Census of the United States.

CENSUS BULLETIN.

No. 45. WASHINGTON, D. C. January 30, 1901.

POPULATION OF RHODE ISLAND BY COUNTIES AND MINOR CIVIL DIVISIONS.

This bulletin, prepared under the direction of Mr. WILLIAM C. HUNT, chief statistician for population, gives the aggregate population of Rhode Island by counties and minor civil divisions, according to the official count of the returns of the Twelfth Census, taken as of June 1, 1900.

Rhode Island was one of the original thirteen states. Table 1 shows the population of Rhode Island at each census from 1790 to 1900, inclusive, together with the increase by number and per cent during each decade.

TABLE 1.—POPULATION OF RHODE ISLAND: 1790 TO 1900.

CENSUS YEARS.	Population.	INCREASE.	
		Number.	Per cent.
1900	428,556	83,050	24.0
1890	345,506	68,975	24.9
1880	276,531	59,178	27.2
1870	217,353	42,733	24.5
1860	174,620	27,075	18.4
1850	147,545	38,715	35.6
1840	108,830	11,631	12.0
1830	97,199	14,184	17.1
1820	83,015	6,084	7.9
1810	76,931	7,809	11.3
1800	69,122	297	0.4
1790	68,825	.....	.....

The population of the state in 1900 is 428,556 as compared with a population in 1890 of 345,506, representing an increase since 1890 of 83,050, or 24.0 per cent. A noticeable feature of the census record of Rhode Island is that the population has increased in substantially the same ratio for four succeeding decades. For the first half of the century the growth of the state, as indicated by census returns, was by relatively small and fluctuating ratios, but for the latter half, the increase has been considerable for each succeeding decade.

The population of Rhode Island in 1900 is more than six times as large as the population for 1790, when the first census of the state was taken.

The total land surface of Rhode Island is, approximately, 1,053 square miles, the average number of persons to the square mile at the censuses of 1890 and 1900 being as follows: 1890, 328.1; 1900, 407.0.

Table 2 shows the population of Rhode Island by counties at each census from 1790 to 1900, inclusive, while table 3, which immediately follows, shows, for each county, the increase by number and per cent during the ten years from 1890 to 1900.

TABLE 2.—POPULATION OF RHODE ISLAND BY COUNTIES: 1790 TO 1900.

COUNTIES.	1900	1890	1880	1870	1860	1850	1840	1830	1820	1810	1800	1790
The State	428,556	345,506	276,531	217,353	174,620	147,545	108,830	97,199	83,015	76,931	69,122	68,825
Bristol	13,144	11,428	11,394	9,421	8,907	8,514	6,476	5,446	5,637	5,072	3,801	3,211
Kent	29,976	26,754	20,588	18,595	17,303	15,068	13,083	12,789	10,227	9,834	8,487	8,848
Newport	32,599	28,552	24,180	20,050	21,896	20,007	16,874	16,535	15,770	16,294	14,845	14,300
Providence	328,683	255,123	197,874	149,190	107,799	87,526	58,073	47,018	35,698	30,769	25,854	24,391
Washington	24,154	23,649	22,495	20,097	18,715	16,430	14,324	15,411	15,683	14,962	16,135	18,075

TABLE 3.—INCREASE IN POPULATION OF RHODE ISLAND BY COUNTIES: 1890 TO 1900.

COUNTIES.	INCREASE.	
	Number.	Per cent.
The State	83,050	24.0
Bristol	1,716	15.0
Kent	3,222	12.0
Newport	4,047	14.2
Providence	73,560	28.8
Washington	505	2.1

There have been no territorial changes in the counties of Rhode Island since 1890.

All the 5 counties of the state have increased in population during the decade, the largest percentage of increase being 28.8 for Providence county, which includes the city of Providence.

Table 4 shows the population of Rhode Island by minor civil divisions, so far as it was separately returned at the censuses of 1890 and 1900.

TABLE 4.—POPULATION OF RHODE ISLAND BY MINOR CIVIL DIVISIONS: 1890 AND 1900.

MINOR CIVIL DIVISIONS.		1900	1890
BRISTOL COUNTY		13,144	11,428
Barrington town		1,135	1,461
Bristol town		6,901	5,478
Warren town		5,108	4,489
KENT COUNTY		29,976	26,754
Coventry town		5,279	5,068
East Greenwich town		2,775	3,127
Warwick town		21,316	17,761
West Greenwich town		606	798
NEWPORT COUNTY		32,599	28,552
Jamestown town		1,498	707
Little Compton town		1,132	1,128
Middletown town		1,457	1,154
Newport city		22,034	19,457
Ward 1	3,833		
Ward 2	5,303		
Ward 3	4,243		
Ward 4	3,942		
Ward 5	4,713		
New Shoreham town		1,396	1,320
Portsmouth town		2,105	1,949
Tiverton town		2,977	2,837
PROVIDENCE COUNTY		328,683	255,123
Burrillville town		6,317	5,492
Central Falls city[1]		18,167	.....
Ward 1	3,437		
Ward 2	4,670		
Ward 3	2,952		
Ward 4	4,216		
Ward 5	2,892		
Cranston town		13,343	8,099
Cumberland town		8,925	8,090
East Providence town		12,138	8,422
PROVIDENCE COUNTY—Continued.			
Foster town		1,151	1,252
Glocester town		1,462	2,095
Johnston town		4,305	9,778
Lincoln town[1]		8,937	20,355
North Providence town		3,016	2,084
North Smithfield town		2,422	3,173
Pawtucket city		39,231	27,633
Ward 1	11,211		
Ward 2	5,276		
Ward 3	4,504		
Ward 4	9,952		
Ward 5	8,288		
Providence city		175,597	132,146
Ward 1	15,408		
Ward 2	15,982		
Ward 3	20,413		
Ward 4	8,612		
Ward 5	14,760		
Ward 6	17,844		
Ward 7	16,335		
Ward 8	23,746		
Ward 9	17,255		
Ward 10	25,242		
Scituate town		3,361	3,174
Smithfield town		2,107	2,500
Woonsocket city		28,204	20,830
Ward 1	5,569		
Ward 2	6,466		
Ward 3	4,443		
Ward 4	7,193		
Ward 5	4,533		
WASHINGTON COUNTY		24,154	23,649
Charlestown town		975	915
Exeter town		841	964
Hopkinton town		2,602	2,864
Narragansett district[2]		1,523	1,408
North Kingstown town		4,194	4,193
Richmond town		1,506	1,669
South Kingstown town[2]		4,972	[3]4,823
Westerly town		7,541	6,813

[1] Central Falls city organized from part of Lincoln town since 1890.
[2] Narragansett district given as in South Kingstown town in 1890.
[3] Exclusive of population of Narragansett district.

There are 5 incorporated cities in Rhode Island, for which the population in 1900 is separately returned, and these incorporated places are presented in table 5 in alphabetical order, being abstracted from table 4, in which they are presented in detail under the counties in which they are severally situated.

TABLE 5.—POPULATION OF THE INCORPORATED CITIES OF RHODE ISLAND: 1890 AND 1900.

CITIES.	POPULATION.	
	1900	1890
Central Falls city	18,167	.....
Newport city	22,034	19,457
Pawtucket city	39,231	27,633
Providence city	175,597	132,146
Woonsocket city	28,204	20,830

Of the above named 5 incorporated places there are 2 that have less than 25,000 inhabitants, namely, Newport, with 22,034, and Central Falls, with 18,167; and 3 that have more than 25,000, namely, Providence, with 175,597; Pawtucket, with 39,231; and Woonsocket, with 28,204 inhabitants. Table 6 shows the population of the cities having more than 25,000 inhabitants at each census from 1790 to 1900, inclusive, so far as it is separately stated in the census reports, together with the increase by number and per cent during each of the ten-year periods.

TABLE 6.—POPULATION OF PAWTUCKET, PROVIDENCE, AND WOONSOCKET: 1790 TO 1900.

CENSUS YEARS.	PAWTUCKET.			PROVIDENCE.			WOONSOCKET.		
	Population.	Increase.		Population.	Increase.		Population.	Increase.	
		Number.	Per cent.		Number.	Per cent.		Number.	Per cent.
1900	39,231	11,598	42.0	175,597	43,451	32.9	28,204	7,374	35.4
1890	27,633	8,603	45.2	132,146	27,289	26.0	20,830	4,780	29.8
1880	19,030	12,411	187.5	104,857	35,953	52.2	16,050	4,523	39.2
1870	6,619	2,419	57.6	68,904	18,238	36.0	11,527	.....	.....
1860	4,200	447	11.9	50,666	9,153	22.0	.....	.....	.....
1850	3,753	1,569	71.8	41,513	18,342	79.2	.....	.....	.....
1840	2,184	725	49.7	23,171	6,338	37.7	.....	.....	.....
1830	1,459	.....	.....	16,833	5,066	43.1	.....	.....	.....
1820	.....	.....	.....	11,767	1,696	16.8	.....	.....	.....
1810	.....	.....	.....	10,071	2,457	32.3	.....	.....	.....
1800	.....	.....	.....	7,614	1,234	19.3	.....	.....	.....
1790	.....	.....	.....	6,380	.....	.....	.....	.....	.....

All of the above named cities have received material accessions to their population during the last ten years, and it is observed that the census history of each is marked by a continuous and vigorous growth. Providence was first enumerated in 1790, when it had a population of 6,380. After a growth of one hundred years the population in 1890 was 132,146, which became 175,597 in 1900, representing an increase during the last decade of 43,451, or 32.9 per cent as against an increase of 26.0 per cent for the decade immediately preceding. More than one-third of the present population of the state is within the boundaries of this city. Pawtucket was first reported separately in 1830, with a population of 1,459, which has increased to 39,231 in 1900, the rate of increase for the last decade being 42.0 per cent as against 45.2 per cent for the preceding decade. Woonsocket made its first appearance as a city in the census of 1870, with a population of 11,527. This has increased to 28,204 in 1900, the gain during the last decade being 35.4 per cent as compared with a gain of 29.8 per cent for the ten years from 1880 to 1890.

William Rosewater

Director of the Census.

Twelfth Census of the United States.

CENSUS BULLETIN.

No. 46. WASHINGTON, D. C. January 31, 1901.

POPULATION OF SOUTH CAROLINA BY COUNTIES AND MINOR CIVIL DIVISIONS.

This bulletin, prepared under the direction of Mr. WILLIAM C. HUNT, chief statistician for population, gives the aggregate population of South Carolina by counties and minor civil divisions, according to the official count of the returns of the Twelfth Census, taken as of June 1, 1900.

South Carolina was one of the original thirteen states. Table 1 shows the population of South Carolina at each census from 1790 to 1900, inclusive, together with the increase by number and per cent during each decade.

TABLE 1.—POPULATION OF SOUTH CAROLINA: 1790 TO 1900.

CENSUS YEARS.	Population.	INCREASE.	
		Number.	Per cent.
1900	1,340,316	189,167	16.4
1890	1,151,149	155,572	15.6
1880	995,577	289,971	41.1
1870	705,606	1,898	0.3
1860	703,708	35,201	5.3
1850	668,507	74,109	12.5
1840	594,398	13,213	2.3
1830	581,185	78,444	15.6
1820	502,741	87,626	21.1
1810	415,115	69,524	20.1
1800	345,591	96,518	38.8
1790	249,073	.....	.....

The population of the state in 1900 is 1,340,316 as compared with a population in 1890 of 1,151,149, representing an increase since 1890 of 189,167, or 16.4 per cent. This rate of increase is slightly more than that for the decade immediately preceding, when it was 15.6 per cent, but both these ratios are small when compared with that for the decade from 1870 to 1880, when it was 41.1 per cent, the greatest gain during any decade of the state's history. The population of this state has never increased rapidly, and for several decades, noticeably that from 1860 to 1870, the gain was very slight.

The population of South Carolina in 1900 is somewhat more than five times as large as that given for 1790.

The total land surface of South Carolina is, approximately, 30,170 square miles, the average number of persons to the square mile at the censuses of 1890 and 1900 being as follows: 1890, 38.2; 1900, 44.4.

Table 2 shows the population of South Carolina by counties at each census from 1790 to 1900, inclusive, while table 3, which immediately follows, shows, for each county, the increase (or decrease) by number and per cent during the ten years from 1890 to 1900.

Table 2.—POPULATION OF SOUTH CAROLINA BY COUNTIES: 1790 TO 1900.

COUNTIES	1900	1890	1880	1870	1860	1850	1840	1830	1820	1810	1800	1790
The State	1,340,316	1,151,149	995,577	705,606	703,708	668,507	594,398	581,185	502,741	415,115	345,591	249,073
Abbeville [1]	33,400	46,854	40,815	31,129	32,385	32,318	29,351	28,149	23,167	21,156	13,553	9,197
Aiken	39,032	31,822	28,112	.....	.....	.....	.....	.....	.....	.....	.....	.....
Anderson [2]	55,728	43,696	33,612	24,049	22,873	21,475	18,493	17,169	.....	.....	.....	.....
Bamberg [3]	17,296	.....	.....	.....	.....	.....	.....	.....	.....	.....	.....	.....
Barnwell [3]	35,504	44,613	39,857	35,724	30,743	26,608	21,471	19,236	14,750	12,280	7,376	.....
Beaufort	35,495	34,119	30,176	34,359	40,053	38,805	35,794	37,032	32,199	25,887	20,428	18,758
Berkeley [4]	30,454	55,428	.....	.....	.....	.....	.....	.....	.....	.....	.....	.....
Charleston [5]	88,006	59,903	102,800	88,863	70,100	83,844	82,661	86,338	80,212	63,179	57,480	46,647
Cherokee [6]	21,359	.....	.....	.....	.....	.....	.....	.....	.....	.....	.....	.....
Chester	28,616	26,660	24,153	18,805	18,122	18,038	17,747	17,182	14,189	11,479	8,185	6,866
Chesterfield	20,401	18,468	16,345	10,584	11,834	10,790	8,574	8,472	6,645	5,564	5,216	.....
Clarendon [7]	28,184	23,233	19,190	14,038	13,095	.....	.....	.....	.....	.....	.....	.....
Colleton [8]	33,452	40,293	36,386	25,410	41,916	28,466	25,548	27,256	26,404	26,359	24,903	20,338
Darlington [9]	32,388	29,134	34,485	26,243	20,361	16,830	14,822	13,728	10,949	9,047	7,631	.....
Dorchester [10]	16,294	.....	.....	.....	.....	.....	.....	.....	.....	.....	.....	.....
Edgefield [11]	25,478	49,259	45,844	42,486	39,887	39,262	32,852	30,509	25,119	23,160	18,130	13,289
Fairfield	29,425	28,599	27,765	19,888	22,111	21,404	20,165	21,546	17,174	11,857	10,087	7,623
Florence [12]	28,474	25,027	.....	.....	.....	.....	.....	.....	.....	.....	.....	.....
Georgetown	22,846	20,857	19,613	16,161	21,305	20,647	18,274	19,943	17,603	15,679	22,938	22,122
Greenville	53,490	44,310	37,496	22,262	21,892	20,156	17,839	16,476	14,530	13,133	11,504	6,503
Greenwood [13]	28,343	.....	.....	.....	.....	.....	.....	.....	.....	.....	.....	.....
Hampton	23,738	20,544	18,741	.....	.....	.....	.....	.....	.....	.....	.....	.....
Horry	23,364	19,256	15,574	10,721	7,962	7,646	5,755	5,245	5,025	4,349	.....	.....
Kershaw	24,696	22,361	21,538	11,754	13,086	14,473	12,281	13,545	12,432	9,867	7,340	.....
Lancaster	24,311	20,761	16,903	12,087	11,797	10,988	9,907	10,361	8,716	6,318	6,012	6,302
Laurens	37,382	31,610	29,444	22,536	23,858	23,407	21,584	20,863	17,682	14,982	12,809	9,337
Lexington	27,264	22,181	18,564	12,988	15,579	12,930	12,111	9,065	8,083	6,641	.....	.....
Marion [7]	35,181	29,976	34,107	22,160	21,190	17,407	13,932	11,208	10,201	8,884	6,914	.....
Marlboro	27,639	23,500	20,598	11,814	12,434	10,789	8,408	8,582	6,425	4,966	5,452	10,706
Newberry	30,182	26,434	26,497	20,775	20,879	20,143	18,350	17,441	16,104	13,964	12,006	9,342
Oconee	23,634	18,687	16,256	10,536	.....	.....	.....	.....	.....	.....	.....	.....
Orangeburg	59,663	49,393	41,395	16,865	24,896	23,582	18,519	18,453	15,653	13,229	15,766	18,513
Pendleton [2]	.....	.....	.....	.....	.....	.....	.....	.....	27,022	22,897	20,052	9,568
Pickens [2]	19,375	16,389	14,389	10,269	19,639	16,904	14,356	14,473	.....	.....	.....	.....
Richland	45,589	36,821	28,573	23,025	18,307	20,243	16,397	14,772	12,321	9,027	6,097	3,930
Saluda [14]	18,966	.....	.....	.....	.....	.....	.....	.....	.....	.....	.....	.....
Spartanburg [6]	65,560	55,385	40,409	25,784	26,919	26,400	23,669	21,150	16,989	14,259	12,122	8,800
Sumter	51,237	43,605	37,037	25,268	23,859	33,220	27,892	28,277	25,369	19,054	13,103	6,940
Union [6]	25,501	25,363	24,080	19,248	19,635	19,852	18,936	17,906	14,126	10,995	10,237	7,693
Williamsburg [7]	31,685	27,777	24,110	15,489	15,489	12,447	10,327	9,018	8,716	6,871	.....	.....
York [6]	41,684	38,831	30,713	24,286	21,502	19,433	18,383	17,790	14,936	10,032	10,250	6,604

[1] Part taken to form part of Greenwood in 1897.
[2] Pendleton taken to form Anderson and Pickens in 1826.
[3] Bamberg organized from part of Barnwell in 1897.
[4] Organized from part of Charleston in 1882; part taken to form part of Dorchester in 1897 and part annexed to Charleston since 1890.
[5] Part taken to form Berkeley in 1882; part of Berkeley annexed since 1890.
[6] Cherokee organized from parts of Spartanburg, Union, and York in 1897.
[7] Part taken to form part of Florence in 1888.
[8] Part taken to form part of Dorchester in 1897.
[9] Part taken to form part of Florence in 1888; part annexed to Florence since 1890.
[10] Organized from parts of Berkeley and Colleton in 1897.
[11] Parts taken to form Saluda in 1896 and part of Greenwood in 1897.
[12] Organized from parts of Clarendon, Darlington, Marion, and Williamsburg in 1888; part of Darlington annexed since 1890.
[13] Organized from parts of Abbeville and Edgefield in 1897.
[14] Organized from part of Edgefield in 1896.

Table 3.—INCREASE IN POPULATION OF SOUTH CAROLINA BY COUNTIES: 1890 TO 1900.

COUNTIES.	INCREASE.		COUNTIES.	INCREASE.	
	Number.	Per cent.		Number.	Per cent.
The State	189,167	16.4	Greenville	9,180	20.7
Abbeville	[1] 13,454	[1] 28.7	Greenwood	28,343	.....
Aiken	7,210	22.7	Hampton	3,194	15.5
Anderson	12,032	27.5	Horry	4,108	21.3
Bamberg	17,296	.....	Kershaw	2,335	10.4
Barnwell	[1] 9,109	[1] 20.4	Lancaster	3,550	17.1
Beaufort	1,376	4.0	Laurens	5,772	18.3
Berkeley	[1] 24,974	[1] 45.1	Lexington	5,083	22.9
Charleston	28,103	46.9	Marion	5,205	17.4
Cherokee	21,359	.....	Marlboro	4,139	17.6
Chester	1,956	7.3	Newberry	3,748	14.2
Chesterfield	1,933	10.5	Oconee	4,947	26.5
Clarendon	4,951	21.3	Orangeburg	10,270	20.8
Colleton	[1] 6,841	[1] 17.0	Pickens	2,986	18.2
Darlington	3,254	11.2	Richland	8,768	23.8
Dorchester	16,294	.....	Saluda	18,966	.....
Edgefield	[1] 23,781	[1] 48.3	Spartanburg	10,175	18.4
Fairfield	826	2.9	Sumter	7,632	17.5
Florence	3,447	13.8	Union	138	0.5
Georgetown	1,989	9.5	Williamsburg	3,908	14.1
			York	2,853	7.3

[1] Decrease.

The following territorial changes in the counties of South Carolina have been made since 1890: Bamberg organized from part of Barnwell in 1897; Cherokee organized from parts of Spartanburg, Union, and York in 1897; Dorchester organized from parts of Berkeley and Colleton in 1897; Greenwood organized from parts of Abbeville and Edgefield in 1897; Saluda organized from part of Edgefield in 1896; part of Berkeley annexed to Charleston; and part of Darlington annexed to Florence.

Of the 40 counties in the state 5 have been organized since 1890 and all but 5 have increased in population during the decade, the counties showing the largest percentages of gain being Charleston, 46.9 per cent; Anderson, 27.5 per cent; Oconee, 26.5 per cent; Richland, 23.8 per cent; Lexington, 22.9 per cent; and Aiken, 22.7 per cent.

The 5 counties showing a decrease in population are Abbeville, Barnwell, Berkeley, Colleton, and Edgefield. These counties also suffered losses in territory, withdrawn to form other counties.

Table 4 shows the population of South Carolina by minor civil divisions, so far as it was separately returned at the censuses of 1890 and 1900.

TABLE 4.—POPULATION OF SOUTH CAROLINA BY MINOR CIVIL DIVISIONS: 1890 AND 1900.

MINOR CIVIL DIVISIONS.		1900	1890
ABBEVILLE COUNTY [1]		33,400	[2] 46,854
Abbeville township, including Abbeville town		6,457	4,028
Abbeville town		3,766	1,696
Ward 1	895		
Ward 2	989		
Ward 3	1,248		
Ward 4	634		
Bordeaux township, including McCormick town		2,995	3,261
McCormick town		237	.....
Calhoun township, including Mt. Carmel and Willington towns.		3,751	3,481
Mt. Carmel town		318	.....
Willington town		361	.....
Cedar Springs township		1,882	1,613
Diamond Hill township		2,517	2,168
Donaldsville township, including Donalds town		2,163	1,783
Donalds town		229	216
Due West township, including Due West town		3,081	3,120
Due West town		631	644
Indian Hill township [3]		683	2,535
Long Cane township		2,544	2,265
Lowndesville township, including Lowndesville town		3,196	3,197
Lowndesville town		241	268
Magnolia township		2,796	2,518
Smithville township [3]		1,335	2,638
AIKEN COUNTY		39,032	31,822
Aiken township, including Aiken town		5,757	4,497
Aiken town		3,414	2,362
Chinquepin township		698	503
Giddy Swamp township, including Wagener town		798	722
Wagener town		192	.....
Gregg township		7,665	4,816
Hammond township		3,271	3,276
Hopewell township, including Perry town		870	734
Perry town		76	69
McTier township		807	600
Millbrook township		2,845	2,788
Rocky Grove township, including Sallys town		1,363	1,371
Sallys town		241	252
Rocky Spring township		1,633	757
Schultz township		2,906	2,295
Shaws township		1,329	1,299
Silverton township, including Ellenton town		1,896	1,721
Ellenton town		252	138
Sleepy Hollow township		2,202	2,422
Tabernacle township		1,537	1,060
Wards township		1,202	934
Windsor township		2,253	2,027
ANDERSON COUNTY		55,728	43,696
Anderson township, coextensive with Anderson city		5,498	3,018
Anderson city:			
Ward 1	839		
Ward 2	699		
Ward 3	788		
Ward 4	905		
Ward 5	821		
Ward 6	1,446		
Belton township, including Belton town		3,388	2,508
Belton town		826	494
Broadway township		2,380	2,181
Brushy Creek township		3,379	3,180
ANDERSON COUNTY—Continued.			
Centerville township		2,895	2,327
Corner township [4]		2,040	1,692
Fork township		2,437	2,300
Garvin township		3,397	2,730
Hall township		1,877	1,793
Honea Path township, including Honea Path town		3,391	2,727
Honea Path town		617	365
Hopewell township		2,183	2,018
Martin township		2,417	2,098
Pendleton township, including Pendleton town		3,343	2,806
Pendleton town		568	476
Rock Mills township		1,800	1,609
Savannah township		2,264	1,828
Varennes township		3,133	2,357
Williamston township, including Williamston town		9,906	6,524
Williamston town		991	935
BAMBERG COUNTY [5]		17,296	.....
Bamberg township, including Bamberg and Denmark towns.		6,945	3,881
Bamberg town		1,533	696
Denmark town		724	.....
Buford Bridge township, including Govan and Olar towns.		3,176	1,375
Govan town		113	.....
Olar town		196	.....
Fish Pond township		1,616	1,558
Midway township, including Midway town		2,554	2,225
Midway town		138	.....
Three Mile township, including Ehrhardt town		3,005	2,452
Ehrhardt town		215	.....
BARNWELL COUNTY [6]		35,504	[7] 44,613
Allendale township, including Allendale and Fairfax towns and part of Sieglingville town.		3,911	3,144
Allendale town		1,030	.....
Fairfax town		301	.....
Sieglingville town (part of)		66	.....
Total for Sieglingville town, in Allendale and Baldoc townships.		134	.....
Baldoc township, including part of Sieglingville town		2,327	2,157
Sieglingville town (part of)		68	.....
Barnwell township, including Barnwell town		3,478	2,994
Barnwell town		1,329	937
Bennett Springs township		2,877	2,284
Blackville township, including Blackville town		4,003	4,240
Blackville town		1,116	962
Bull Pond township		2,293	2,198
Four Mile township		1,797	1,917
Georges Creek township		1,399	2,378
Great Cypress township, including Kline town		3,102	2,695
Kline town		93	.....
Red Oak township		1,797	1,853
Richland township		1,299	1,252
Rosemary township		1,047	1,052
Sycamore township, including Sycamore and Ulmers towns.		2,541	1,678
Sycamore town		79	.....
Ulmers town		150	.....
Williston township, including Elko and Williston towns.		3,653	3,280
Elko town		208	100
Williston town		617	503

[1] Cokesbury, Greenwood, Ninety Six, and Whitehall townships, and parts of Indian Hill and Smithville townships, taken to form part of Greenwood county in 1897.

[2] Includes population (14,247) of Cokesbury, Greenwood, Ninety Six, and Whitehall townships.

[3] Part taken to form part of Greenwood county in 1897.

[4] Given as Dark Corner in 1890.

[5] Organized from part of Barnwell county in 1897.

[6] Bamberg, Buford Bridge, Fish Pond, Midway, and Three Mile townships taken to form Bamberg county in 1897.

[7] Includes population (11,491) of Bamberg, Buford Bridge, Fish Pond, Midway, and Three Mile townships.

TABLE 4.—POPULATION OF SOUTH CAROLINA BY MINOR CIVIL DIVISIONS: 1890 AND 1900—Continued.

MINOR CIVIL DIVISIONS.		1900	1890
BEAUFORT COUNTY		35,495	34,119
Beaufort township, including Beaufort and Port Royal towns.		10,343	8,942
Beaufort town		4,110	3,587
Ward 1	294		
Ward 2	498		
Ward 3	1,096		
Ward 4	1,098		
Ward 5	666		
Ward 6	458		
Port Royal town		601	524
Bluffton township		2,617	2,903
Coosawhatchie township		2,535	2,423
Hilton Head township		2,235	2,369
St. Helena township		8,819	7,747
Sheldon township		5,465	5,979
Yemassee township		3,481	3,756
BERKELEY COUNTY[1]		30,454	[2]55,428
St. Dennis and St. Thomas township		2,737	2,905
St. James Goose Creek township,[3] including Holly Hill, Lincolnville, and Pecks towns.		9,907	12,603
Holly Hill town		256	814
Lincolnville town		400	388
Pecks town		87	69
St. James Santee township[4]		1,286	2,894
St. Johns Berkeley township, including Chicora, Eutawville, and Monks Corner towns.		12,028	9,381
Chicora town		50	.....
Eutawville town		305	224
Monks Corner town		102	113
St. Stephens township, including St. Stephens town		4,496	4,200
St. Stephens town		256	230
CHARLESTON COUNTY[5]		88,006	59,903
Charleston city		55,807	54,955
Ward 1	3,292		
Ward 2	2,459		
Ward 3	3,226		
Ward 4	4,882		
Ward 5	4,971		
Ward 6	4,414		
Ward 7	4,181		
Ward 8	5,377		
Ward 9	3,949		
Ward 10	5,811		
Ward 11	8,524		
Ward 12	4,721		
Christ Church township,[6] including Mt. Pleasant town		6,644	.....
Mt. Pleasant town		2,252	1,138
Edisto Island township[7]		3,586	.....
James Island township		2,570	2,915
Johns Island township[7]		5,293	.....
St. Andrews township,[6] including Maryville village		4,495	.....
Maryville village		546	421
St. James Goose Creek township[6]		2,046	.....
St. James Santee township[6]		2,341	.....
St. Michael and St. Philip township[8]		1,437	1,059
Sullivans Island township,[9] including Moultrieville town		1,083	974
Moultrieville town		511	.....
Wadmelaw township[10]		2,704	.....
CHEROKEE COUNTY[11]		21,359	.....
Cherokee township,[12] including Blacksburg and Cherokee Falls towns.		4,800	3,364
Blacksburg town		1,285	1,245
Cherokee Falls town		636	.....
Draytonville township[13]		1,829	2,005
Gowdeysville township[13]		2,145	3,214
Limestone township,[14] including Gaffney city		8,112	6,088
Gaffney city		3,937	1,631
Ward 1	1,272		
Ward 2	559		
Ward 3	666		
Ward 4	470		
Ward 5	642		
Ward 6	328		
Morgan township[15]		2,375	.....
White Plains township[14]		2,098	3,362

[1] Christ Church, St. Andrews, and St. Johns Colleton townships, and parts of St. James Goose Creek, and St. James Santee townships annexed to Charleston county since 1890, and part of St. James Goose Creek township taken to form part of Dorchester county in 1897.
[2] Includes population (23,445) of Christ Church, St. Andrews, and St. Johns Colleton townships.
[3] Part taken to form part of Dorchester county in 1897 and part annexed to Charleston county since 1890.
[4] Part annexed to Charleston county since 1890.
[5] Part of Berkeley county annexed since 1890.
[6] Formerly in Berkeley county.
[7] Organized from part of St. Johns Colleton township, Berkeley county, since 1890.
[8] Given as St. Philip in 1890.
[9] Given as McClellanville in 1890.

MINOR CIVIL DIVISIONS.		1900	1890
CHESTER COUNTY		28,616	26,660
Baton Rouge township		3,250	3,538
Blackstock township, including part of Blackstock town.		2,626	2,602
Blackstock town (part of)		141	108
Total for Blackstock town, in Blackstock township, Chester county, and township 2, Fairfield county.		181	138
Chester township, including Chester town		8,060	6,955
Chester town		4,075	2,703
Halsellville township		1,894	1,896
Hazelwood township		2,326	2,530
Landsford township, including Fort Lawn village		3,507	2,967
Fort Lawn village		126	.....
Lewisville township, including Richburg town		4,944	4,311
Richburg town		240	186
Rossville township		2,009	1,861
CHESTERFIELD COUNTY		20,401	18,468
Alligator township		1,801	1,436
Cheraw township, including Cheraw town		3,822	3,923
Cheraw town		1,151	976
Cole Hill township		1,384	1,138
Court House township, including Chesterfield town		3,553	2,879
Chesterfield town		308	.....
Jefferson township		2,466	2,340
Mt. Croghan township		2,655	2,425
Old Store township		2,577	2,363
Steerpen township		2,143	1,964
CLARENDON COUNTY		28,184	23,233
Brewington township, including Foreston town		692	755
Foreston town		224	282
Calvary township, including Clarendon town		2,554	2,038
Clarendon town		97	.....
Concord township, including part of Summerton town		1,515	1,206
Summerton town (part of)		140	.....
Total for Summerton town, in Concord and Friendship townships.		236	.....
Douglas township		1,099	754
Friendship township, including part of Summerton town.		3,132	2,601
Summerton town (part of)		96	.....
Fulton township		1,178	1,730
Harmony township		813	854
Manning township, including Manning town		2,892	2,134
Manning town		1,430	1,069
Midway township		1,052	820
Mt. Zion township		924	895
New Zion township		1,095	808
Plowden Mills township		1,639	1,187
St. James township		1,964	1,423
St. Mark township		743	749
St. Paul township		1,546	1,308
Sammy Swamp township		1,892	1,296
Sandy Grove township		717	518
Santee township		2,737	2,097
COLLETON COUNTY[16]		33,452	[17]40,293
Adams Run township		4,966	4,609
Bell township		3,007	2,509
Blake township		3,658	3,106
Broxton township		3,059	2,828
Collins township[18]		775	1,955
Fraser township, including Jacksonboro town		1,995	1,295
Jacksonboro town		44	58
Glover township		1,721	1,650
Heyward township		2,448	2,098
Lowndes township		1,615	1,243
Sheridan township		2,039	1,778
Verdier township, including Walterboro town		5,481	4,516
Walterboro town		1,491	1,171
Warren township		2,688	2,154
DARLINGTON COUNTY[19]		32,388	[20]29,134
Antioch township		1,613	1,458
Cypress township		1,695	1,686
Darlington township, including Darlington town		5,119	4,112
Darlington town		3,028	2,389

[10] Organized from part of territory taken from Berkeley county since 1890.
[11] Organized from parts of Spartanburg, Union, and York counties in 1897.
[12] Formerly in York county.
[13] Formerly in Union county.
[14] Formerly in Spartanburg county; part taken to form part of Morgan township since 1890.
[15] Organized from parts of Limestone and White Plains townships since 1890.
[16] Burns, Carn, Dorchester, George, Givhaus, and Koger townships and part of Collins township taken to form part of Dorchester county in 1897.
[17] Includes population (10,552) of Burns, Carn, Dorchester, George, Givhaus, and Koger townships.
[18] Part taken to form part of Dorchester county in 1897.
[19] Back Swamp township annexed to Florence county since 1890.
[20] Includes population (596) of Back Swamp township.

TABLE 4.—POPULATION OF SOUTH CAROLINA BY MINOR CIVIL DIVISIONS: 1890 AND 1900—Continued.

MINOR CIVIL DIVISIONS.	1900	1890
DARLINGTON COUNTY—Continued.		
Hartsville township, including Hartsville town	2,565	1,913
Hartsville town	704	342
High Hill township	2,133	2,051
Lamar township,[1] including Lamar town	2,969	2,693
Lamar town	220	.....
Leavenworth township, including Doversville town	2,187	2,023
Doversville town	147	.....
Lydia township	2,067	1,513
Mechanicsville township	1,855	1,559
Palmetto township	972	816
Philadelphia township	1,932	1,966
Society Hill township	2,689	2,694
Stokes Bridge township	2,569	2,121
Swift Creek township	2,023	1,933
DORCHESTER COUNTY[2]	16,294	.....
Burns township,[3] including Ridgeville town	2,121	1,819
Ridgeville town	250	212
Carn township,[3] including Harleyville town	1,401	922
Harleyville town	243	.....
Collins township[3]	1,233	.....
Dorchester township,[4] including Summerville town	4,868	.....
Summerville town	2,420	2,219
George township,[3] including St. George town	2,798	2,289
St. George town	576	629
Givhaus township[3]	1,460	1,301
Koger township,[3] including Grover and Reevesville towns.	2,413	1,683
Grover town	59	.....
Reevesville town	137	109
EDGEFIELD COUNTY[5]	25,478	[6]49,259
Blocker township[7]	961	1,252
Collier township	1,853	2,062
Collins township	1,157	1,349
Elmwood township[8]	1,337	.....
Hibler township[9]	557	2,027
Johnston township,[10] including Johnston town	1,658	.....
Johnston town	865	827
Meriwether township[11]	2,864	3,074
Moss township	1,262	1,353
Pickens township,[12] including part of Edgefield town	3,010	3,944
Edgefield town (part of)	644	493
Total for Edgefield town, in Pickens and Wise townships.	1,775	1,168
Plumbranch township[13]	1,418	1,321
Shaw township, including Trenton town	1,902	1,883
Trenton town	266	302
Talbert township	1,434	1,401
Ward township[14]	1,109	2,876
Washington township, including Modoc and Parksville towns.	1,869	1,997
Modoc town	77	102
Parksville town	143	145
Wise township, including part of Edgefield town	3,087	3,026
Edgefield town (part of)	1,131	675
FAIRFIELD COUNTY	29,425	28,599
Township 1	2,711	2,225
Township 2, including part of Blackstock town	2,986	3,325
Blackstock town (part of)	40	30
[For total see Blackstock township, Chester county.]		
Township 3	2,276	2,503
Township 4	1,327	1,436
Township 5	1,917	1,712
Township 6	1,975	1,565
Township 7, including part of Ridgeway town	1,022	979
Ridgeway town (part of)	99	60
Total for Ridgeway town, in townships 7 and 8	334	249
Township 8, including part of Ridgeway town	2,860	2,608
Ridgeway town (part of)	235	189
Township 9	2,728	2,631
Township 10	1,189	1,359
Township 11	1,327	1,660
Township 12	1,714	1,762
Township 13	2,739	2,348
Township 14, including Winnsboro city	2,654	2,486
Winnsboro city	1,765	1,738
Ward 1	600	
Ward 2	408	
Ward 3	468	
Ward 4	289	

MINOR CIVIL DIVISIONS.	1900	1890
FLORENCE COUNTY[15]	28,474	25,027
Back Swamp township[15]	786	759
Cains township	2,699	2,656
Cartersville township	1,345	1,164
Ebenezer township	1,173	1,017
Effingham township	1,554	1,219
Florence township, including Florence city	7,336	6,224
Florence city	4,647	3,395
Ward 1	1,234	
Ward 2	1,455	
Ward 3	903	
Ward 4	1,055	
James Cross Roads township	669	534
Jeffreys township	2,354	2,365
Lynches township	1,036	1,013
McMillan township	2,494	2,187
Motts township	1,500	1,202
Pedee township	2,481	2,172
Taus Bay township	1,128	1,145
Timmonsville township, including Timmonsville town	1,919	1,370
Timmonsville town	861	516
GEORGETOWN COUNTY[16]	22,846	20,857
Township 1. Santee	2,858	2,737
Township 2. Gourdin[17]	1,575	1,877
Township 3. Georgetown, including Georgetown town	6,933	4,978
Georgetown town	4,138	2,895
Township 4. Black River	1,791	1,656
Township 5. Pedee	4,019	4,048
Township 6. Collins	2,217	1,963
Township 7. Waccamaw	3,453	3,598
GREENVILLE COUNTY	53,490	44,310
Austin township, including Simpsonville town	2,880	2,557
Simpsonville town	195	.....
Bates township, including Athens and Travellers Rest towns.	2,384	2,344
Athens town	107	.....
Travellers Rest town	106	.....
Butler township	2,853	2,841
Chick Springs township, including part of Greer town	3,136	2,595
Greer town (part of)	573	.....
Total for Greer town,[18] in Chick Springs township, Greenville county, and Beech Springs township, Spartanburg county.	648	320
Cleveland township	871	951
Dunklin township, including part of Princeton town	2,764	2,269
Princeton town (part of)	54	.....
Total for Princeton town,[19] in Dunklin township, Greenville county, and Sullivans township, Laurens county.	241	195
Fairview township, including Fountain Inn town	3,401	2,587
Fountain Inn town	497	212
Gantt township	2,214	1,879
Glassy Mountain township	1,467	1,515
Greenville township, including Greenville city	17,357	11,039
Greenville city	11,860	8,607
Ward 1	3,813	
Ward 2	1,435	
Ward 3	1,998	
Ward 4	1,681	
Ward 5	1,762	
Ward 6	1,171	
Grove township	3,998	3,514
Highland township	2,225	2,259
Oaklawn township	2,317	1,841
O'Neal township	2,488	2,616
Paris Mountain township	1,451	1,650
Saluda township	1,684	1,853
GREENWOOD COUNTY[20]	28,343	.....
Bradley township, including Bradley town	1,332	.....
Bradley town	289	.....
Brooks township	915	.....
Callison township	1,340	.....
Cokesbury township, including Cokesbury town	1,421	.....
Cokesbury town	394	355
Coronaca township, including Coronaca town	1,401	.....
Coronaca town	236	.....
Fellowship township	1,467	.....
Greenwood township, including Greenwood town	8,893	.....
Greenwood town	4,824	1,326

[1] Formerly Lisbon.
[2] Organized from parts of Berkeley and Colleton counties in 1897.
[3] Formerly in Colleton county.
[4] Formerly in Berkeley and Colleton counties.
[5] Cooper and Gray townships and part of Hibler township taken to form part of Greenwood county in 1897; Coleman, Germanville, Huiet, and Norris townships and parts of Hibler, Mobley, Pine Grove, and Ward townships taken to form Saluda county in 1896.
[6] Includes population (21,694) of Coleman, Cooper, Germanville, Gray, Gregg, Huiet, Mobley, Norris, and Pine Grove townships.
[7] Part taken to form part of Elmwood township since 1890.
[8] Organized from parts of Blocker, Pickens, and Pine Grove townships since 1890.
[9] Parts taken to form part of Saluda county in 1896 and part of Greenwood county in 1897.
[10] Organized from parts of Mobley, Pickens, and Ward townships since 1890.
[11] Gregg township annexed since 1890.
[12] Parts taken to form parts of Elmwood and Johnston townships since 1890.
[13] Formerly Ryan.
[14] Part taken to form part of Saluda county in 1896 and part of Johnston township since 1890.
[15] Back Swamp township, Darlington county, annexed since 1890.
[16] Township numbers not given in 1890.
[17] Formerly Sampit.
[18] In 1890 in Chick Springs township, Greenville county, only.
[19] In 1890 in Sullivans township, Laurens county, only.
[20] Organized from parts of Abbeville and Edgefield counties in 1897.

TABLE 4.—POPULATION OF SOUTH CAROLINA BY MINOR CIVIL DIVISIONS: 1890 AND 1900—Continued.

MINOR CIVIL DIVISIONS.	1900	1890
GREENWOOD COUNTY—Continued.		
Hodges township, including Hodges town	1,322	.....
Hodges town	257	255
Kinards township	1,069	.....
Kirksey township	1,158	.....
Ninety Six township, including Ninety Six town	2,395	.....
Ninety Six town	414	445
Phoenix township	1,156	.....
Troy township, including Troy town	1,265	.....
Troy town	263	311
Verdery township, including Verdery town	1,177	.....
Verdery town	180	86
Walnut Grove township	1,356	.....
Yeldell township	676	.....
HAMPTON COUNTY	23,738	20,544
Coosawhatchie township	2,553	2,303
Goethe township	4,242	3,376
Lawton township	5,271	4,719
Peeples township, including Brunson, Hampton, and Varnville towns.	6,578	5,128
Brunson town	342	470
Hampton town	536	318
Varnville town	372	553
Pocotaligo township	1,993	1,917
Robert township	3,101	3,101
HORRY COUNTY	23,364	19,256
Bayboro township	2,045	1,762
Bucks township	2,833	2,105
Conway township, including Conway town	4,045	3,272
Conway town	705	677
Dog Bluff township	1,425	1,210
Dogwood Neck township	742	688
Floyd township	2,369	1,704
Galivants Ferry township	1,760	1,327
Green Sea township	1,674	1,300
Little River township	1,908	1,449
Simpson Creek township	3,008	2,746
Socastee township	1,555	1,693
KERSHAW COUNTY	24,696	22,361
Buffalo township, including Lucknow town and part of Kershaw town.	4,410	3,565
Kershaw town (part of)	117	.....
Total for Kershaw town,[1] in Buffalo township, Kershaw county, and Flat Creek township, Lancaster county.	627	.....
Lucknow town	122	.....
Dekalb township, including Camden town	9,862	8,619
Camden town	2,441	3,533
Flat Rock township, including Westville town	5,292	5,479
Westville town	123	.....
Wateree township	5,132	4,698
LANCASTER COUNTY	24,311	20,761
Buford township	2,088	2,388
Cane Creek township	3,201	2,706
Cedar Creek township	2,066	1,900
Flat Creek township, including part of Kershaw town	4,153	3,333
Kershaw town (part of)	510	165
[For total see Buffalo township, Kershaw county.]		
Gills Creek township, including Lancaster town	5,350	3,578
Lancaster town	1,477	1,094
Indian Land township	1,658	1,635
Pleasant Hill township, including Heath Springs town	4,345	3,649
Heath Springs town	266	.....
Waxhaw township	1,450	1,572
LAURENS COUNTY	37,382	31,610
Cross Hill township, including Cross Hill town	3,638	2,973
Cross Hill town	459	216
Dials township, including Gray Court town	4,857	3,917
Gray Court town	181	.....
Hunter township, including Clinton and Mountville towns.	5,649	4,777
Clinton town	1,869	1,021
Mountville town	120	.....
Jacks township	2,543	2,572
Laurens township, including Laurens town	8,549	6,291
Laurens town	4,029	2,245
Scuffletown township	2,495	2,377
Sullivans township, including part of Princeton town	2,560	2,218
Princeton town (part of)	187	.....
[For total see Dunklin township, Greenville county.]		
Waterloo township, including Waterloo town	3,575	3,669
Waterloo town	189	291
Youngs township	3,516	2,816

[1] Given as in Flat Rock township, Kershaw county, and Flat Creek township, Lancaster county, in 1890. That part in Kershaw county not separately returned in 1890.

MINOR CIVIL DIVISIONS.	1900	1890
LEXINGTON COUNTY	27,264	22,181
Black Creek township	965	908
Boiling Springs township	1,108	1,267
Broad River township, including Chapin, Peak, Spring Hill, White Rock towns, and part of Little Mountain town.	2,650	2,668
Chapin town	187	.....
Little Mountain town (part of)	98	.....
Total for Little Mountain town, in Broad River township, Lexington county, and townships 9 and 10, Newberry county.	283	.....
Peak town	156	143
Spring Hill town	72	.....
White Rock town	71	.....
Bull Swamp township, including Swansea town	1,832	1,130
Swansea town	239	.....
Chinquepin township, including Batesburg town	1,991	1,407
Batesburg town	971	528
Congaree township, including Brookland town	3,259	1,469
Brookland town	1,089	.....
Dutch Fork township, including Irmo town	2,930	2,492
Irmo town	193	.....
Gilbert Hollow township, including Leesville and Lewiedale towns.	2,749	2,182
Leesville town	538	229
Lewiedale town	173	115
Hollow Creek township	1,824	1,571
Lexington township, including Lexington town	3,374	2,468
Lexington town	806	342
Platt Springs township, including Gaston town	1,135	1,283
Gaston town	115	.....
Saluda township	1,860	1,726
Sandy Run township	1,587	1,610
MARION COUNTY	35,181	29,976
Bethea township	1,606	1,569
Brittons Neck township	1,436	1,406
Carmichael township	2,441	2,130
Harleesville township, including Little Rock town	3,614	3,991
Little Rock town	90	.....
Hillsboro township, including Nichols town	3,536	2,705
Nichols town	82	57
Kirbys township	1,985	1,812
Le Getts township	2,194	1,894
Manning township, including Dillon town	3,763	2,452
Dillon town	1,015	82
Marion township, including Marion town	4,472	4,050
Marion town	1,831	1,640
Moody township, including Latta town	2,164	1,720
Latta town	453	.....
Reeves township, including Mullins town	4,617	2,864
Mullins town	828	242
Rowell township	1,258	1,245
Wahee township	1,849	1,865
Woodbury township	246	273
MARLBORO COUNTY	27,639	23,500
Adamsville township, including Tatum town	3,623	3,270
Tatum town	200	.....
Bennettsville township, including Bennettsville town	4,807	3,844
Bennettsville town	1,929	978
Brightsville township	1,649	1,985
Brownsville township	2,317	2,229
Hebron township, including Dunbar village	3,227	3,001
Dunbar village	115	.....
Red Bluff township, including Clio and McColl towns	5,428	3,492
Clio town	508	.....
McColl town	1,311	.....
Red Hill township, including Blenheim village	3,682	2,935
Blenheim village	176	95
Smithville township	2,906	2,744
NEWBERRY COUNTY[2]	30,182	26,434
Township 1. Newberry, including Helena and Newberry towns.	6,830	4,865
Helena town	269	481
Newberry town	4,607	3,020
Ward 1 922		
Ward 2 816		
Ward 3 852		
Ward 4 939		
Ward 5 1,078		
Township 2. Caldwell	1,706	1,646
Township 3. Maybinton	1,281	1,181
Township 4. Cromer, including Whitmires town	2,260	2,223
Whitmires town	131	.....
Township 5. Reeder	2,188	2,109
Township 6. Floyd	2,904	2,651
Township 7 Moon	2,415	2,265
Township 8 Mendenhall	2,156	2,125
Township 9. Stony Battery, including Prosperity town and part of Little Mountain town.	3,998	3,520
Little Mountain town (part of)	74	.....
[For total see Broad River township, Lexington county.]		
Prosperity town	592	565

[2] Township numbers not given in 1890.

TABLE 4.—POPULATION OF SOUTH CAROLINA BY MINOR CIVIL DIVISIONS: 1890 AND 1900—Continued.

MINOR CIVIL DIVISIONS.	1900	1890
NEWBERRY COUNTY—Continued.		
Township 10. Cannon, including part of Little Mountain town.	2,110	1,656
Little Mountain town (part of)	111	.....
Township 11. Heller	2,334	2,193
OCONEE COUNTY	23,634	18,687
Center township	4,555	3,464
Chattooga township	753	711
Keowee township	2,473	2,179
Pulaski township	829	658
Seneca township, including Seneca town	5,838	4,493
Seneca town	920	.....
Tugaloo township, including Westminster town	3,834	3,260
Westminster town	857	532
Wagener township, including Walhalla and West Union towns.	4,553	3,214
Walhalla town	1,307	820
West Union town	289	235
Whitewater township	799	708
ORANGEBURG COUNTY	59,663	49,393
Amelia township, including Fort Motte and St. Matthews towns.	4,990	4,661
Fort Motte town	308	279
St. Matthews town	758	524
Branchville township, including Branchville town	2,422	2,035
Branchville town	1,101	732
Caw Caw township	3,711	3,503
Cow Castle township, including Bowman town	1,716	1,148
Bowman town	134	.....
Edisto township	1,443	1,217
Elizabeth township,[1] including North and Woodford towns.	3,694	1,691
North town	368	.....
Woodford town	205	.....
Goodby township	2,264	1,696
Goodland township, including Springfield village	3,084	2,927
Springfield village	344	221
Hebron township, including Livingston town	1,350	961
Livingston town	79	.....
Liberty township	1,609	1,164
Lyons township, including Cameron town	3,413	3,026
Cameron town	320	.....
Middle township	2,601	1,539
New Hope township, including Rowesville town	1,574	1,441
Rowesville town	252	174
Orange township, including Orangeburg city	9,389	7,696
Orangeburg city	4,455	2,964
Pine Grove township	2,632	2,426
Poplar township, including Elloree town	2,127	2,137
Elloree town	413	311
Providence township	1,832	1,591
Rocky Grove township	791	771
Union township, including Cope town	2,238	1,647
Cope town	80	.....
Vances township, including Vances town	1,730	1,727
Vances town	81	.....
Willow township, including Norway town	3,377	2,595
Norway town	218	.....
Zion township	1,676	1,794
PICKENS COUNTY	19,375	16,389
Township 1. Easley, including Easley town	4,021	3,459
Easley town	903	421
Township 2. Liberty, including Liberty town	3,059	2,318
Liberty town	368	211
Township 3. Central, including Calhoun and Central towns.	3,676	2,695
Calhoun town	209	.....
Central town	349	396
Township 4. Hurricane	2,006	1,723
Township 5. Pickens, including Pickens town	2,480	2,321
Pickens town	449	283
Township 6. Dacusville	1,921	1,783
Township 7. Pumpkintown	968	973
Township 8. Eastatoe	1,244	1,117
RICHLAND COUNTY	45,589	36,821
Center township	4,721	4,798
Columbia township, including Columbia city and Eau Claire town.	26,373	18,437
Columbia city	21,108	15,353
Ward 1	3,996	
Ward 2	4,177	
Ward 3	4,467	
Ward 4	5,237	
Ward 5	3,231	
Eau Claire town	714	.....
Lower township	11,186	11,032
Upper township	3,309	2,554

MINOR CIVIL DIVISIONS.	1900	1890
SALUDA COUNTY[2]	18,966	.....
Township 1. Germanville	2,817	.....
Township 2	2,772	.....
Township 3	2,674	.....
Township 4, including Saluda town	2,427	.....
Saluda town	289	.....
Township 5	2,392	.....
Township 6	2,751	.....
Township 7, including Ridgespring and Wards towns	3,133	.....
Ridgespring town	411	390
Wards town	135	.....
SPARTANBURG COUNTY[3]	65,560	[4]55,385
Beech Springs township, including Duncans and Wellford towns and parts of Greer and Inman towns.	8,319	6,417
Duncans town	149	.....
Greer town (part of)	75	.....
[For total see Chick Springs township, Greenville county.]		
Inman town (part of)	39	.....
Total for Inman town,[5] in Beech Springs and Campobello townships.	294	134
Wellford town	346	.....
Campobello township, including Campobello and Landrum towns and part of Inman town.	6,353	4,801
Campobello town	203	137
Inman town (part of)	255	.....
Landrum town	263	155
Cherokee township	3,625	3,652
Cross Anchor township	3,923	2,901
Fair Forest township	2,106	1,847
Glenn Springs township, including Glenn Springs town	2,782	2,696
Glenn Springs town	187	138
Pacolet township, including Pacolet town and part of Cowpens town.	5,906	2,658
Cowpens town (part of)	260	.....
Total for Cowpens town,[6] in Pacolet and Spartanburg townships.	692	349
Pacolet town[7]	365	1,125
Reidville township, including Reidville town	6,009	4,938
Reidville town	162	156
Spartanburg township, including Spartanburg city and part of Cowpens town.	23,810	13,616
Cowpens town (part of)	432	.....
Spartanburg city	11,395	5,544
Ward 1	2,400	
Ward 2	845	
Ward 3	405	
Ward 4	2,959	
Ward 5	1,505	
Ward 6	3,281	
Woodruff township, including Woodruff town	2,727	2,409
Woodruff town	596	380
SUMTER COUNTY	51,237	43,605
Bishopville township, including Bishopville town	3,688	2,798
Bishopville town	715	422
Carters Crossing township	2,404	2,071
Concord township	2,522	2,321
Lynchburg township	3,553	3,441
Manchester township	785	653
Mayesville township, including Mayesville town	2,811	2,720
Mayesville town	761	706
Middleton township	2,338	2,251
Mt. Clio township	2,943	2,831
Privateer township	3,174	2,697
Providence township	2,809	2,333
Rafting Creek township	2,813	2,715
Shiloh township	3,002	2,501
Spring Hill township	2,966	2,181
Statesburg township	3,752	3,120
Sumter township, including Sumter city	8,884	6,572
Sumter city	5,673	3,865
Ward 1	677	
Ward 2	1,645	
Ward 3	1,719	
Ward 4	1,632	
Swimming Pens township	2,793	2,400
UNION COUNTY[8]	25,501	[9]25,363
Bogansville township	2,126	2,198
Cross Keys township	1,775	1,443
Fishdam township, including Carlisle town	2,169	2,068
Carlisle town	358	.....
Goshen Hill township	1,468	1,615
Jonesville township, including Jonesville town	2,860	2,601
Jonesville town	508	286
Pinckney township, including Kelton town	4,295	3,087
Kelton town	76	.....
Santuc township	2,844	2,743
Union township, including Union town	7,964	4,389
Union town	5,400	1,609

[1] Formerly Bull Swamp.
[2] Organized from part of Edgefield county in 1896.
[3] Limestone and White Plains townships taken to form part of Cherokee county in 1897.
[4] Includes population (9,450) of Limestone and White Plains townships.
[5] In 1890 in Campobello township only.
[6] Given as in White Plains township (now in Cherokee county) in 1890.
[7] Given as Pacolet Mills in Pacolet and White Plains (now in Cherokee county) townships in 1890.
[8] Draytonville and Gowdeysville townships taken to form part of Cherokee county in 1897.
[9] Includes population (5,219) of Draytonville and Gowdeysville townships.

TABLE 4.—POPULATION OF SOUTH CAROLINA BY MINOR CIVIL DIVISIONS: 1890 AND 1900—Continued.

MINOR CIVIL DIVISIONS.	1900	1890
WILLIAMSBURG COUNTY	31,685	27,777
Anderson township, including Trio town	1,539	1,107
Trio town	168	.....
Hope township, including Greelyville town	2,795	2,719
Greelyville town	252	.....
Indian township	2,113	1,919
Johnson township	2,745	2,485
Kings township, including Kingstree town	3,395	3,253
Kingstree town	760	539
Lake township, including part of Scranton town	2,055	1,595
Scranton town (part of)	55	.....
Total for Scranton town, in Lake and Lee townships	208	.....
Laws township	2,445	2,225
Lee township, including part of Scranton town	1,413	993
Scranton town (part of)	153	.....
Mingo township	2,232	1,886
Penn township	1,897	1,951
Ridge township, including Lake City town	3,049	2,299
Lake City town	375	.....
Sumter township	3,390	3,113
Suttons township	685	694
Turkey township	1,932	1,538
YORK COUNTY[1]	41,684	[2]38,831
Bethel township	3,315	3,017
Bethesda township	5,013	4,741
YORK COUNTY—Continued.		
Broad River township, including Hickory Grove, Sharon, and Smyrna towns.	2,677	2,670
Hickory Grove town	289	134
Sharon town	150	.....
Smyrna town	48	.....
Bullocks Creek township	3,123	3,604
Catawba township, including Rock Hill city	9,999	6,678
Rock Hill city	5,485	2,744
Ward 1	1,071	
Ward 2	1,442	
Ward 3	1,968	
Ward 4	1,004	
Ebenezer township, including Ebenezer and Tirzah towns.	3,143	2,795
Ebenezer town	331	.....
Tirzah town	131	.....
Fort Mill township, including Fort Mill town	3,850	3,244
Fort Mill town	1,394	689
Kings Mountain township, including Clover town	4,098	3,451
Clover town	961	287
York township, including Yorkville town	6,400	5,267
Yorkville town	2,012	1,553
Ward 1	333	
Ward 2	147	
Ward 3	414	
Ward 4	257	
Ward 5	224	
Ward 6	637	
Catawba Indian reservation	66	.....

[1] Cherokee township taken to form part of Cherokee county in 1897.

[2] Includes population (3,364) of Cherokee township.

There are 202 incorporated cities, towns, and villages in South Carolina, for which the population in 1900 is separately returned, and these incorporated places are presented in table 5 in alphabetical order, being abstracted from table 4, in which they are presented in detail under the counties in which they are severally situated.

TABLE 5.—POPULATION OF THE INCORPORATED CITIES, TOWNS, AND VILLAGES OF SOUTH CAROLINA: 1890 AND 1900.

CITIES, TOWNS, AND VILLAGES.	POPULATION. 1900	POPULATION. 1890
Abbeville town	3,766	1,696
Aiken town	3,414	2,362
Allendale town	1,030	.....
Anderson city	5,498	3,018
Athens town	107	.....
Bamberg town	1,533	696
Barnwell town	1,329	937
Batesburg town	971	528
Beaufort town	4,110	3,587
Belton town	826	494
Bennettsville town	1,929	978
Bishopville town	715	422
Blacksburg town	1,285	1,245
Blackstock town	181	138
Blackville town	1,116	962
Blenheim village	176	95
Bowman town	134	.....
Bradley town	289	.....
Branchville town	1,101	732
Brookland town	1,089	.....
Brunson town	342	470
Calhoun town	209	.....
Camden town	2,441	3,533
Cameron town	320	.....
Campobello town	203	137
Carlisle town	358	.....
Central town	349	396
Chapin town	187	.....
Charleston city	55,807	54,955
Cheraw town	1,151	976
Cherokee Falls town	636	.....
Chester town	4,075	2,703
Chesterfield town	308	.....
Chicora town	50	.....
Clarendon town	97	.....
Clinton town	1,869	1,021
Clio town	508	.....
Clover town	961	287
Cokesbury town	394	355
Columbia city	21,108	15,353
Conway town	705	677
Cope town	80	.....
Coronaca town	236	.....
Cowpens town	692	349
Cross Hill town	459	216
Darlington town	3,028	2,389
Denmark town	724	.....
Dillon town	1,015	82
Donalds town	229	216
Doversville town	147	.....
Due West town	631	644
Dunbar village	115	.....
Duncans town	149	.....
Easley town	903	421
Eau Claire town	714	.....
Ebenezer town	331	.....
Edgefield town	1,775	1,168
Ehrhardt town	215	.....
Elko town	208	100
Ellenton town	252	138
Elloree town	413	311
Eutawville town	305	224
Fairfax town	301	.....
Florence city	4,647	3,395
Foreston town	224	282
Fort Lawn village	126	.....
Fort Mill town	1,394	689
Fort Motte town	308	279
Fountain Inn town	497	212
Gaffney city	3,937	1,631
Gaston town	115	.....
Georgetown town	4,138	2,895
Glenn Springs town	187	138
Govan town	113	.....
Gray Court town	181	.....
Greelyville town	252	.....
Greenville city	11,860	8,607
Greenwood town	4,824	1,326
Greer town	648	320
Grover town	59	.....
Hampton town	536	318
Harleyville town	243	.....
Hartsville town	704	342
Heath Springs town	266	.....
Helena town	269	481
Hickory Grove town	289	134
Hodges town	257	255
Holly Hill town	256	814
Honea Path town	617	365
Inman town	294	134
Irmo town	193	.....
Jacksonboro town	44	58
Johnston town	865	827
Jonesville town	508	286
Kelton town	76	.....
Kershaw town	627	.....
Kingstree town	760	539
Kline town	93	.....
Lake City town	375	.....
Lamar town	220	.....
Lancaster town	1,477	1,094
Landrum town	263	155
Latta town	453	.....
Laurens town	4,029	2,245
Leesville town	538	229
Lewiedale town	173	115
Lexington town	806	342
Liberty town	368	211
Lincolnville town	400	388
Little Mountain town	283	.....
Little Rock town	90	.....
Livingston town	79	.....
Lowndesville town	241	268
Lucknow town	122	.....
McColl town	1,311	.....
McCormick town	237	.....
Manning town	1,430	1,069
Marion town	1,831	1,640
Maryville village	546	421
Mayesville town	761	706
Midway town	138	.....
Modoc town	77	102
Monks Corner town	202	113
Moultrieville town	511	.....
Mt. Carmel town	318	.....
Mt. Pleasant town	2,252	1,138
Mountville town	120	.....
Mullins town	828	242
Newberry town	4,607	3,020
Nichols town	82	57
Ninety Six town	414	445
North town	368	.....
Norway town	218	.....
Olar town	196	.....
Orangeburg city	4,455	2,964
Pacolet town	365	1,125
Parksville town	143	145
Peak town	156	143
Pecks town	87	69
Pendleton town	568	476
Perry town	76	69
Pickens town	449	283
Port Royal town	601	524
Princeton town	241	195
Prosperity town	592	565
Reevesville town	137	109
Reidville town	162	156
Richburg town	240	186
Ridgespring town	411	390
Ridgeville town	250	212
Ridgeway town	334	249
Rock Hill city	5,485	2,744
Rowesville town	252	174

TABLE 5.—POPULATION OF THE INCORPORATED CITIES, TOWNS, AND VILLAGES OF SOUTH CAROLINA: 1890 AND 1900—Continued.

CITIES, TOWNS, AND VILLAGES.	POPULATION.		CITIES, TOWNS, AND VILLAGES.	POPULATION.		CITIES, TOWNS, AND VILLAGES.	POPULATION.	
	1900	1890		1900	1890		1900	1890
St. George town	576	629	Swansea town	239	.....	Wards town	135	.....
St. Matthews town	758	524	Sycamore town	79	.....	Waterloo town	189	291
St. Stephens town	256	230	Tatum town	200	.....	Wellford town	346	.....
Sallys town	241	252	Timmonsville town	861	516	Westminster town	857	532
Saluda town	289	.....	Tirzah town	131	.....	West Union town	289	235
Scranton town	208	.....	Travellers Rest town	106	.....	Westville town	123	.....
Seneca town	920	.....	Trenton town	266	302	White Rock town	71	.....
Sharon town	150	.....	Trio town	168	.....	Whitmires town	131	.....
Sieglingville town	134	.....	Troy town	263	311	Williamston town	991	935
Simpsonville town	195	.....	Ulmers town	150	.....	Willington town	361	.....
Smyrna town	48	.....	Union town	5,400	1,609	Williston town	617	503
Spartanburg city	11,395	5,544	Vances town	81	.....	Winnsboro city	1,765	1,738
Springfield village	344	221	Varnville town	372	553	Woodford town	205	.....
Spring Hill town	72	.....	Verdery town	180	86	Woodruff town	596	380
Summerton town	236	.....	Wagener town	192	.....	Yorkville town	2,012	1,553
Summerville town	2,420	2,219	Walhalla town	1,307	820			
Sumter city	5,673	3,865	Walterboro town	1,491	1,171			

Of the above named 202 incorporated places there are 24 which have more than 2,000 inhabitants, and of these 16 have less than 5,000, and 4 have more than 10,000, namely, Charleston, with 55,807; Columbia, with 21,108; Greenville, with 11,860; and Spartanburg, with 11,395 inhabitants.

Charleston is the only city in South Carolina that has a population in 1900 of more than 25,000, and for this city a summary is presented in table 6, showing its population from 1790 to 1900, inclusive, together with the increase (or decrease) by number and per cent during each of the ten-year periods.

TABLE 6.—POPULATION OF CHARLESTON: 1790 TO 1900.

CENSUS YEARS.	CHARLESTON.			CENSUS YEARS.	CHARLESTON.		
	Population.	Increase.			Population.	Increase.	
		Number.	Per cent.			Number.	Per cent.
1900	55,807	852	1.6	1840	29,261	[1]1,028	[1]3.4
1890	54,955	4,971	9.9	1830	30,289	5,509	22.2
1880	49,984	1,028	2.1	1820	24,780	69	0.3
1870	48,956	8,434	20.8	1810	24,711	5,787	30.6
1860	40,522	[1]2,463	[1]5.7	1800	18,924	2,565	15.7
1850	42,985	13,724	46.9	1790	16,359	.....	.....

[1] Decrease.

According to this summary Charleston has a population in 1900 of 55,807, as against 54,955 in 1890, representing an increase during the decade of 852, or 1.6 per cent. The censuses of 1820, 1840, 1860, and 1880 show either a loss or a very slight gain, while the alternate censuses of 1830, 1850, and 1870 show a relatively large gain. From 1830 to 1840 the population of the city decreased 3.4 per cent, but in the next decade it increased 46.9 per cent. Likewise from 1850 to 1860 there was a loss in population of 5.7 per cent, but in the next decade a gain of 20.8 per cent; in subsequent decades differences appear, though in less degree. The population of the city in 1790 was 16,359, and it has since then increased more than three fold.

William Rhodes Merriam

Director of the Census.

Twelfth Census of the United States.

CENSUS BULLETIN.

No. 47. WASHINGTON, D. C. February 1, 1901.

POPULATION OF SOUTH DAKOTA BY COUNTIES AND MINOR CIVIL DIVISIONS.

This bulletin, prepared under the direction of Mr. WILLIAM C. HUNT, chief statistician for population, gives the aggregate population of South Dakota by counties and minor civil divisions, according to the official count of the returns of the Twelfth Census, taken as of June 1, 1900.

Dakota was organized as a territory March 2, 1861, and was divided into the states of North and South Dakota November 2, 1889. Table 1 shows the population of South Dakota at the censuses of 1890 and 1900, with the approximate population of the present area of the state at the censuses of 1870 and 1880.

TABLE 1.—POPULATION OF SOUTH DAKOTA: 1860 TO 1900.

CENSUS YEARS.	Population.	INCREASE.	
		Number.	Per cent.
1900	401,570	72,762	22.1
1890	328,808	230,540	234.6
1880	[1] 98,268	86,492	734.5
1870	[1] 11,776	.....	.....
1860	[2] 4,837	.....	.....

[1] Approximate population of present area of South Dakota.
[2] Dakota territory.

The population of the state in 1900 is 401,570 as compared with a population in 1890 of 328,808, representing an increase during the decade of 72,762, or 22.1 per cent. A part of this increase is due to the fact that there were 19,072 Indians and 720 other persons, or a total of 19,792 persons, on Indian reservations, etc., in South Dakota, who were specially enumerated in 1890 under the provisions of the census act, but were not included in the general population of the state at that census. The population of Dakota territory, from which the states of North Dakota and South Dakota were formed in 1889, was only 4,837 in 1860. In 1870 the population of that part of the territory which subsequently became the state of South Dakota was 11,776, and in 1880, 98,268, showing an increase for the decade of 86,492, or 734.5 per cent. Ten years later, at the census of 1890, the population of the state was found to be 328,808, representing an increase during the decade of 230,540, or 234.6 per cent. The growth of the state in population during the last decade has been normal.

The total land surface of South Dakota is, approximately, 76,850 square miles, the average number of persons to the square mile at the censuses of 1890 and 1900 being as follows: 1890, 4.3; 1900, 5.2.

Table 2 shows the population of South Dakota by counties at each census from 1870 to 1900, inclusive, while table 3, which immediately follows, shows, for each county, the increase (or decrease) by number and per cent during the ten years from 1890 to 1900.

Table 2.—POPULATION OF SOUTH DAKOTA BY COUNTIES: 1870 TO 1900.

COUNTIES.	1900	1890	1880	1870	1860
The State	401,570	328,808	[1] 98,268	[1] 11,776	([1])
Armstrong [2]	8	34			
Aurora [3]	4,011	5,045	69		
Beadle	8,081	9,586	1,290		
Bonhomme	10,379	9,057	5,468	608	
Boreman	([4])	([5])	534		
Brookings	12,561	10,132	4,965	163	
Brown	15,286	16,855	353		
Brule	5,401	6,737	238		
Buffalo	1,790	993	63	246	
Butte [6]	2,907	1,037			
Campbell	4,527	3,510	50		
Charles Mix	8,498	4,178	407	152	
Choteau [7]		8			
Clark	6,942	6,728	114		
Clay	9,316	7,509	5,001	2,621	
Codington [8]	8,770	7,037	2,156		
Custer [9]	2,728	4,891	995		
Davison	7,483	5,449	1,256		
Day [10]	12,254	9,168	97		
Delano [11]		40			
Deuel	6,656	4,574	2,302	37	
Dewey [12]	([13])	([5])	46		
Douglas	5,012	4,600	6		
Edmunds	4,916	4,399			
Ewing [14]		16			
Fall River [9]	3,541	4,478			
Faulk	3,547	4,062	4		
Grant [15]	9,103	6,814	3,010		
Gregory [16]	2,211	295			
Hamlin	5,945	4,625	693		
Hand	4,525	6,546	153		
Hanson [17]	4,947	4,267	1,301		
Harding [18]		167			
Hughes	3,684	5,044	268		
Hutchinson [17]	11,897	10,469	5,573	37	
Hyde	1,492	1,860			
Jackson [19]		30			
Jayne [17]				5	
Jerauld [3]	2,798	3,605			
Kingsbury	9,866	8,562	1,102		
Lake	9,137	7,508	2,657		
Lawrence [20]	17,897	11,673	13,248		
Lincoln	12,161	9,143	5,896	712	
Lugenbeel [21]	([22])				
Lyman [23]	2,632	233	124		
McCook [17]	8,689	6,448	1,283		
McPherson	6,327	5,940			
Marshall [24]	5,942	4,544			
Martin [7]		7			
Meade [25]	4,907	4,640			
Meyer	([26])	([5])	115		
Miner [27]	5,864	5,165	363		
Minnehaha	23,926	21,879	8,251	355	
Moody	8,326	5,941	3,915		
Nowlin [19]		149			
Pennington [28]	5,610	6,540	2,244		
Potter [29]	2,988	2,910			
Pratt [23]		23			
Presho [23]		181			
Rinehart [7]					
Roberts [30]	12,216	1,997			
Sanborn [27]	4,464	4,610			
Schnasse [31]	([32])				
Scobey [11]		32			
Shannon [33]	([34])	([5])	113		
Spink	9,487	10,581	477		
Stanley [35]	1,341	1,028	793		
Sterling [19]		96			
Sully	1,715	2,412	296		
Todd [16]		188	203	337	
Tripp	([26])				
Turner [17]	13,175	10,256	5,320		
Union	11,153	9,130	6,813	3,507	
Wagner [7]					
Walworth	3,839	2,153	46		
Washabaugh [21]	([22])				
Washington [33]	([34])	40			
Yankton	12,649	10,444	8,390	2,097	
Ziebach [28]		510			
Cheyenne River Indian reservation. [36]	2,357				
Fort Sisseton [37]			134		
Pine Ridge Indian reservation. [38]	6,827				
Rosebud Indian reservation [39]	5,201				
Sisseton and Wahpeton Indian reservation. [40]			73		
Standing Rock Indian reservation (part of). [41]	1,658				
Unorganized territory				[42] 899	

[1] Total population for Dakota territory in 1880, 135,177; 1870, 14,181; 1860, 4,837. The population of the remaining counties in 1880 and 1870 is given under North Dakota; no county organization in 1860.

[2] Pyatt formed from unorganized territory in 1883; name changed to Armstrong in 1896.

[3] Jerauld organized from part of Aurora in 1883.

[4] No returns for part outside of Standing Rock Indian reservation.

[5] No returns.

[6] Organized from part of Harding and unorganized territory in 1883; Choteau, Ewing, Harding, Martin, Rinehart, and Wagner annexed in 1899.

[7] Choteau, Martin, Rinehart, and Wagner formed from unorganized territory in 1883; annexed to Butte in 1899.

[8] Part of Sisseton and Wahpeton Indian reservation annexed between 1880 and 1890.

[9] Fall River organized from part of Custer in 1883.

[10] Part taken to form part of Marshall in 1885; part of Sisseton and Wahpeton Indian reservation annexed between 1880 and 1890.

[11] Part of Delano taken to form Scobey in 1883; both annexed to Meade in 1899.

[12] Name changed from Rusk in 1883.

[13] No population returned for part outside of Cheyenne River and Standing Rock Indian reservations.

[14] Organized from part of Harding in 1883; annexed to Butte in 1899.

[15] Part taken to form part of Roberts in 1883; part of Sisseton and Wahpeton Indian reservation annexed between 1880 and 1890.

[16] Todd annexed to Gregory in 1899.

[17] Jayne annexed to Hanson, Hutchinson, McCook, and Turner prior to 1880.

[18] Formed from unorganized territory in 1881; parts taken to form Ewing and part of Butte in 1883; annexed to Butte in 1899.

[19] Formed from unorganized territory in 1883; annexed to Stanley in 1899.

[20] Part taken to form Meade in 1889.

[21] Parts of Lugenbeel county and Sioux Indian reservation taken to form Washabaugh in 1883.

[22] No population returned for part outside of Pine Ridge and Rosebud Indian reservations.

[23] Pratt and Presho annexed to Lyman in 1899.

[24] Organized from parts of Day county and Sisseton and Wahpeton Indian reservation in 1885.

[25] Organized from part of Lawrence in 1889; Delano and Scobey annexed in 1899.

[26] No population returned for part outside of Rosebud Indian reservation.

[27] Sanborn organized from part of Miner in 1883.

[28] Ziebach annexed to Pennington in 1899.

[29] Name changed from Ashmore in 1875.

[30] Organized from parts of Grant county and Sisseton and Wahpeton Indian reservation in 1883.

[31] Formed from unorganized territory in 1883.

[32] No population returned for part outside of Standing Rock Indian reservation.

[33] Washington organized from part of Shannon in 1883.

[34] No population returned for part outside of Pine Ridge Indian reservation.

[35] Jackson, Nowlin, and Sterling annexed in 1899.

[36] Located in Dewey and Stanley counties, but division by counties can not be made.

[37] Abandoned in 1888.

[38] Located in Lugenbeel, Shannon, Washabaugh, and Washington counties, but division by counties can not be made.

[39] Located in Gregory, Lugenbeel, Lyman, Meyer, Tripp, and Washabaugh counties, but division by counties can not be made.

[40] Parts annexed to Richland county, North Dakota, and Codington, Day, and Grant counties, South Dakota; and parts taken to form part of Sargent county, North Dakota, and parts of Marshall and Roberts counties, South Dakota, between 1880 and 1890.

[41] Located in Boreman, Dewey, and Schnasse counties, but division by counties can not be made. For population of remainder of reservation see figures for North Dakota.

[42] Of the population of the unorganized territory in Dakota in 1870 (2,091), 899 persons are estimated to have been within the present limits of South Dakota.

TABLE 3.—INCREASE IN POPULATION OF SOUTH DAKOTA BY COUNTIES: 1890 TO 1900.

COUNTIES.	INCREASE.		COUNTIES.	INCREASE.	
	Number.	Per cent.		Number.	Per cent.
The State	72,762	22.1	Lawrence	6,224	53.3
Armstrong	[1]26	[1]76.5	Lincoln	3,018	33.0
Aurora	[1]1,034	[1]20.5	Lugenbeel	.....	.....
Beadle	[1]1,505	[1]15.7	Lyman	2,399	1,029.6
Bonhomme	1,822	14.6	McCook	2,241	34.8
Boreman	.....	.....	McPherson	387	6.5
Brookings	2,429	24.0	Marshall	1,398	30.8
Brown	[1]1,569	[1]9.3	Martin	[1]7	.....
Brule	[1]1,336	[1]19.8	Meade	267	5.8
Buffalo	797	80.3	Meyer	.....	.....
Butte	1,870	180.3	Miner	699	13.5
Campbell	1,017	29.0	Minnehaha	2,047	9.4
Charles Mix	4,320	103.4	Moody	2,385	40.1
Choteau	[1]8	.....	Nowlin	[1]149	.....
Clark	214	3.2	Pennington	[1]930	[1]14.2
Clay	1,807	24.1	Potter	78	2.7
Codington	1,733	24.6	Pratt	[1]23	.....
Custer	[1]2,163	[1]44.2	Presho	[1]181	.....
Davison	2,034	37.3	Rinehart	.....	.....
Day	3,086	33.7	Roberts	10,219	511.7
Delano	[1]40	.....	Sanborn	[1]146	[1]3.2
Deuel	2,082	45.5	Schnasse	.....	.....
Dewey	.....	.....	Scobey	[1]32	.....
Douglas	412	9.0	Shannon	.....	.....
Edmunds	517	11.8	Spink	[1]1,094	[1]10.3
Ewing	[1]16	.....	Stanley	313	30.4
Fall River	[1]937	[1]20.9	Sterling	[1]96	.....
Faulk	[1]515	[1]12.7	Sully	[1]697	[1]28.9
Grant	2,289	33.6	Todd	[1]188	.....
Gregory	1,916	649.5	Tripp	.....	.....
Hamlin	1,320	28.5	Turner	2,919	28.5
Hand	[1]2,021	[1]30.9	Union	2,023	22.2
Hanson	680	15.9	Wagner	.....	.....
Harding	[1]167	.....	Walworth	1,686	78.3
Hughes	[1]1,360	[1]27.0	Washabaugh	.....	.....
Hutchinson	1,428	13.6	Washington	[1]40	.....
Hyde	[1]368	[1]19.8	Yankton	2,205	21.1
Jackson	[1]30	.....	Ziebach	[1]510	.....
Jerauld	[1]807	[1]22.4	Cheyenne River Indian reservation	2,357	.....
Kingsbury	1,304	15.2	Pine Ridge Indian reservation	6,827	.....
Lake	1,629	21.7	Rosebud Indian reservation	5,201	.....
			Standing Rock Indian reservation	1,658	.....

[1] Decrease.

The following territorial changes in the counties of South Dakota have been made since 1890: Choteau, Ewing, Harding, Martin, Rinehart, and Wagner annexed to Butte in 1899; Todd annexed to Gregory in 1899; Jackson, Nowlin, and Sterling annexed to Stanley in 1899; Pratt and Presho annexed to Lyman in 1899; Delano and Scobey annexed to Meade in 1899; and Ziebach annexed to Pennington in 1899.

Of the 78 counties in South Dakota in 1890, 15 have since then been annexed to other counties, leaving the state divided at present into 63 counties. Of these all but 16 have increased in population during the decade, those showing the largest percentages of increase being Lyman, 1,029.6 per cent; Gregory, 649.5 per cent; Roberts, 511.7 per cent; Butte, 180.3 per cent; Charles Mix, 103.4 per cent; Buffalo, 80.3 per cent; Walworth, 78.3 per cent; Lawrence, 53.3 per cent; and Deuel, 45.5 per cent. Of the foregoing the counties of Lyman, Gregory, and Butte have also received material accessions of territory through the annexation of other counties.

The counties which have decreased in population are Armstrong, Aurora, Beadle, Brown, Brule, Custer, Fall River, Faulk, Hand, Hughes, Hyde, Jerauld, Pennington, Sanborn, Spink, and Sully.

Table 4 shows the population of South Dakota by minor civil divisions, so far as it was separately returned at the censuses of 1890 and 1900.

TABLE 4.—POPULATION OF SOUTH DAKOTA BY MINOR CIVIL DIVISIONS: 1890 AND 1900.

MINOR CIVIL DIVISIONS.	1900	1890
ARMSTRONG COUNTY [1]	8	34
AURORA COUNTY	4,011	5,045
Aurora township	154	117
Belford township	281	356
Bristol township	87	171
Center township	140	165
Cooper township	43	80
Crystal Lake township	172	227
Dudley township	214	211
AURORA COUNTY—Continued.		
Eureka township	154	178
Firesteel township	173	260
Gales township	152	271
Hopper township	241	268
Lake township	129	122
Palatine township	206	268
Patten township	76	124
Plankinton city [2]	465	604
Plankinton township [3]	292	[4]288
Pleasant Lake township	112	117
Pleasant Valley township	86	156

[1] Formerly Pyatt; not returned by townships.
[2] Included in Plankinton township in 1890; now independent.
[3] Included Plankinton city in 1890.
[4] Exclusive of population of Plankinton city.

TABLE 4.—POPULATION OF SOUTH DAKOTA BY MINOR CIVIL DIVISIONS: 1890 AND 1900—Continued.

MINOR CIVIL DIVISIONS.	1900	1890
AURORA COUNTY—Continued.		
Truro township	196	151
Washington township	193	287
White Lake city[1]	264	366
White Lake township[1]	181	[2]258
BEADLE COUNTY	8,081	9,586
Allen township	116	137
Altoona township[3]	172	[4]195
Banner township	153	181
Barrett township	136	170
Belle Prairie township	139	190
Bonilla township	180	190
Broadland township	106	151
Burr Oak township	132	153
Carlyle township	175	253
Cavour town[5]	98	.....
Cavour township[5]	157	[6]310
Clifton township	137	197
Clyde township	106	162
Custer township	191	220
Dearborn township	123	291
Fairfield township	158	147
Foster township	198	290
Grant township	115	163
Hartland township	72	74
Hitchcock town[3]	135	.....
Huron city	2,793	3,038
Ward 1	550	
Ward 2	650	
Ward 3	779	
Ward 4	814	
Iowa township	109	141
Kellogg township	122	131
Lake Byron township	127	152
Liberty township	202	261
Logan township	208	227
Milford township	84	136
Nance township	114	177
Pearl Creek township	157	216
Pleasant View township	110	84
Richland township[5]	188	[6]262
Sand Creek township	119	139
Theresa township	134	144
Valley township	142	162
Vernon township	137	113
Wessington township	218	298
Whiteside township	86	131
Wolsey town[7]	122	.....
Wolsey township[7]	110	[8]300
BONHOMME COUNTY	10,379	[9]9,057
Scotland city[10]	964	1,083
Springfield city[11]	525	302
Tyndall city[12]	1,167	509
Township 92, range 60	237	201
Township 92, range 61	144	([9])
Township 93, range 58	373	385
Township 93, range 59	257	236
Township 93, range 60[11]	365	[13]274
Township 93, range 61	686	([9])
Township 93, range 62	43	([9])
Township 94, range 58	669	710
Township 94, range 59[12]	467	[14]408
Township 94, range 60	566	337
Township 94, range 61	491	480
Township 95, range 58	476	495
Township 95, range 59	491	557
Township 95, range 60	485	435
Township 95, range 61	563	423
Township 96, range 58[10]	313	[15]322
Township 96, range 59	412	332
Township 96, range 60	378	468
Township 96, range 61	307	273

MINOR CIVIL DIVISIONS.	1900	1890
BROOKINGS COUNTY	12,561	10,132
Afton township[16]	359	[17]324
Alton township	426	315
Argo township	399	339
Aurora township	569	523
Bangor township	265	213
Brookings city[18]	2,346	1,518
Brookings township[18]	298	[19]372
Elkton township[20]	304	[21]300
Elkton village[20]	578	331
Eureka township	377	285
Lake Hendricks township	434	348
Lake Sinai township	555	435
Laketon township	420	361
Medary township	348	398
Oak Lake township	424	313
Oakwood township	356	305
Oslo township	508	480
Parnell township	426	382
Preston township	291	280
Richland township	318	257
Sherman township	267	307
Sterling township	392	393
Trenton township	352	337
Volga township[22]	383	[23]323
Volga village[22]	396	298
White village[16]	454	137
Winsor township	316	258
BROWN COUNTY	15,286	16,855
Aberdeen city[24]	4,087	3,182
Ward 1	829	
Ward 2	800	
Ward 3	871	
Ward 4	1,587	
Aberdeen township[24]	401	[25]461
Allison township	83	101
Bath township	416	486
Brainard township	208	273
Cambria township	274	303
Carlisle township[26]	134	202
Claremont township, including Claremont village	406	557
Claremont village	120	121
Columbia township, including Columbia city	377	636
Columbia city	143	400
Detroit township	243	447
Franklin township[27]	163	.....
Frederick township[28]	147	[29]292
Frederick village[30]	251	281
Garden Prairie township	513	571
Gem township	555	735
Greenfield township[31]	117	275
Groton city[32]	700	684
Groton township[32]	276	[33]356
Hanson township	515	620
Hecla village[34]	160	.....
Henry township	351	356
Highland township[35]	226	.....
Lansing township	109	132
Liberty township	320	351
Lincoln township[36]	241	.....
Mercier township[26]	90	135
New Hope township[35]	147	470
Oneota township[27]	158	394
Ordway township[36]	242	531
Osceola township	124	141
Palmyra township	119	172
Portage township[34]	289	511
Ravina township[26]	121	.....
Richland township[37]	185	.....
Riverside township	527	530
Rondell township	496	566
Savo township	256	399
Shelby township	166	317
Warner township	754	964
Westport township	339	424

[1] White Lake city, formerly in White Lake township, now independent.
[2] Exclusive of population of White Lake city.
[3] Hitchcock town, formerly in Altoona township, made independent since 1890.
[4] Includes population of Hitchcock town, not separately returned in 1890.
[5] Cavour town, formerly in Cavour and Richland townships, made independent since 1890.
[6] Includes population of part of Cavour town, not separately returned in 1890.
[7] Wolsey town, formerly in Wolsey township, made independent since 1890.
[8] Includes population of Wolsey town, not separately returned in 1890.
[9] Township 92, range 61, and township 93, ranges 61 and 62 (population 827) not separately returned in 1890.
[10] Scotland city, formerly in township 96, range 58, now independent.
[11] Springfield city, formerly in township 93, range 60, now independent.
[12] Tyndall city, formerly in township 94, range 59, now independent.
[13] Exclusive of population of Springfield city.
[14] Exclusive of population of Tyndall city.
[15] Exclusive of population of Scotland city.
[16] White village, formerly in Afton township, now independent.
[17] Exclusive of population of White village.
[18] Brookings city, formerly in Brookings township, now independent.
[19] Exclusive of population of Brookings city.
[20] Elkton village, formerly in Elkton township, now independent.
[21] Exclusive of population of Elkton village.
[22] Volga village, formerly in Volga township, now independent.
[23] Exclusive of population of Volga village.
[24] Aberdeen city, formerly in Aberdeen township, now independent.
[25] Exclusive of population of Aberdeen city.
[26] Ravina township organized from parts of Carlisle and Mercier townships since 1890.
[27] Franklin township organized from part of Oneota township since 1890.
[28] Included Frederick village in 1890. Part taken to form part of Richland township since 1890.
[29] Exclusive of population of Frederick village.
[30] Included in Frederick township in 1890; now independent.
[31] Part taken to form part of Richland township since 1890.
[32] Groton city, formerly in Groton township, now independent.
[33] Exclusive of population of Groton city.
[34] Hecla village, formerly in Portage township, incorporated as a village and made independent since 1890.
[35] Highland township organized from part of New Hope township since 1890.
[36] Lincoln township organized from part of Ordway township since 1890.
[37] Organized from parts of Frederick and Greenfield townships since 1890.

TABLE 4.—POPULATION OF SOUTH DAKOTA BY MINOR CIVIL DIVISIONS: 1890 AND 1900—Continued.

MINOR CIVIL DIVISIONS.	1900	1890
BRULE COUNTY	5,401	6,737
America township	329	407
Brule township	216	288
Chamberlain city[1]	874	939
Chamberlain township[1]	204	[2]165
Cleveland township	200	246
Eagle township	329	362
Grandview township	68	111
Highland township	148	190
Kimball city[3]	453	593
Kimball township[3]	134	[4]203
Lyon township	148	127
Ola township	233	378
Plainfield township	112	171
Pleasant Grove township	172	220
Plummer township	84	125
Pukwana township	281	374
Red Lake township	137	222
Richland township	260	395
Smith township	99	162
Torrey Lake township	194	175
Union township[5]	202	229
Waldro township	95	183
West Point township[6]	222	132
Wilbur township	117	153
Willow Lake township	90	187
BUFFALO COUNTY	1,790	993
Arlington township (school)	86	238
Eden township (school)	88	186
Eldorado township (school)	164	141
Elvira township (school)	243	194
Grant township (school)	86	234
Crow Creek Indian reservation	1,123	.....
BUTTE COUNTY[7]	2,907	1,037
Belle Fourche township (school), including Belle Fourche village.	532	.....
Belle Fourche village	451	.....
Blaine township (school)	134	.....
Camp Crook school district	118	.....
Empire township (school)	52	.....
Harding school district	256	.....
Harding township (school)	135	.....
Hay Creek township (school)	118	.....
Hilen township (school)	166	.....
Minnesela township (school)	133	.....
Moreau township (school)	268	.....
Wheatland township (school)	481	.....
Territory of former counties of Choteau and Rinehart	194	.....
Unorganized territory	320	.....
CAMPBELL COUNTY	4,527	3,510
Auburn township (school)	229	112
Blessing township (school)	306	282
Center township (school)	443	217
Erve township (school)	257	181
Fairview township (school)	287	234
Franklin township (school)	214	170
Fremont township (school)	182	147
Grand Crossing township (school)	61	90
Green township (school)[8]	103	66
Hillside township (school)	102	91
La Grace township (school)	183	318
Lake township (school)[9]	247	172
Logan township (school)	159	94
Odessa township (school)	295	302
Posthal township (school)[10]	242	252
Springvale township	123	95
Thompson township (school)	280	196
Valley township (school)	170	79
Vienna township (school)	182	188
Wallace township (school)[11]	223	32
Worms township (school)[12]	239	192
CHARLES MIX COUNTY[13]	8,498	4,178
Carroll township	163	.....
Castalia township (school)	287	.....
Choteau Creek township	633	.....
Darlington township	217	.....
CHARLES MIX COUNTY—Continued.		
Forbes township	129	.....
Goose Lake township	633	.....
Hamilton township	128	.....
Howard township	277	.....
Jackson township	709	.....
Kennedy township	259	.....
Lake George township	153	.....
La Roche township	426	.....
Lawrence township	228	.....
Moore township	610	.....
Plain Center township	456	.....
Platte township	489	.....
Ree township	207	.....
Rhoda township	431	.....
Rouse township	395	.....
Signal township (school)	518	.....
Wahehe township	722	.....
White Swan township	428	.....
CLARK COUNTY	6,942	6,728
Ash township	71	66
Berlin township	280	246
Blaine township	296	310
Clark town[14]	684	592
Collins township[15]	289	[16]188
Cottonwood township	454	352
Darlington township	157	160
Day township[14]	236	[17]214
Eden township	321	267
Elrod township	251	269
Fordham township	80	118
Foxton township	290	365
Garfield township	208	185
Hague township	167	213
Lake township	273	281
Lincoln township[14]	109	[17]161
Logan township	107	158
Maydell township	198	190
Merton township	273	267
Mt. Pleasant township	217	232
Pleasant township	444	296
Raymond township	244	282
Richland township	148	161
Rosedale township	189	288
Spring Valley township	198	198
Thorp township	230	165
Warren township	140	126
Willow Lakes town[15]	210	240
Woodland township	178	138
CLAY COUNTY	9,316	7,509
Bethel township	517	420
Fairview township	655	585
Garfield township	699	630
Glenwood township	672	649
Meckling township	569	399
Norway township	457	337
Pleasant Valley township	647	574
Prairie Center township	618	610
Riverside township	504	472
Spirit Mound township	482	400
Star township[18]	621	530
Vermilion city[19]	2,183	1,496
Vermilion township[19]	472	[20]407
Wakonda village[18]	220	.....
CODINGTON COUNTY	8,770	[21]7,037
Dexter township	562	314
Eden township	497	357
Elmira township	174	162
Fuller township	376	219
Germantown township	404	262
Graceland township	293	242
Henry township[22]	276	[23]259
Henry village[22]	191	194
Kampeska township	282	(21)
Kranzburg township	578	465
Lake township	155	123
Leola township	294	221
Pelican township	178	219
Phipps township	171	155
Rauville township	292	268
Richland township	183	(21)

[1] Chamberlain city, formerly in Chamberlain township, now independent.
[2] Exclusive of population of Chamberlain city.
[3] Kimball city, formerly in Kimball township, now independent.
[4] Exclusive of population of Kimball city.
[5] Returned as township 105, range 69, in 1890.
[6] Returned as township 105, range 70, in 1890.
[7] Choteau, Ewing, Harding, Martin, Rinehart, and Wagner counties (population 198 in 1890) annexed in 1899. Not returned by townships in 1890.
[8] Returned as township 126, range 75, in 1890.
[9] Returned as township 126, range 74, in 1890.
[10] Returned as Hoffmingfeld township (school) in 1890.
[11] Returned as township 126, range 77, in 1890.
[12] Returned as township 127, range 75, in 1890.
[13] Comparison with population for 1890 can not be made; county redistricted since 1890.
[14] Clark town, formerly in Day and Lincoln townships, now independent.
[15] Willow Lakes town, formerly in Collins township, now independent.
[16] Exclusive of population of Willow Lakes town.
[17] Exclusive of population of Clark town.
[18] Wakonda village, formerly in Star township, incorporated as a village and made independent since 1890.
[19] Vermilion city, formerly in Vermilion township, now independent.
[20] Exclusive of population of Vermilion city.
[21] Kampeska and Richland townships (population 425) not separately returned in 1890.
[22] Henry village, formerly in Henry township, now independent.
[23] Exclusive of population of Henry village.

TABLE 4.—POPULATION OF SOUTH DAKOTA BY MINOR CIVIL DIVISIONS: 1890 AND 1900—Continued.

MINOR CIVIL DIVISIONS.	1900	1890
CODINGTON COUNTY—Continued.		
Sheridan township	199	144
Watertown city	3,352	2,672
Ward 1	712	
Ward 2	848	
Ward 3	950	
Ward 4	842	
Waverly township	313	336
CUSTER COUNTY [1]	2,728	4,891
Custer township (school), including Custer city	714	.....
Custer city	599	790
School district No. 1	118	.....
School district No. 2	88	.....
School district No. 3, School district No. 4, School district No. 5, School district No. 9, School district No. 12, School district No. 18 [2]	538	.....
School district No. 6	139	.....
School district No. 7	162	.....
School district No. 8	94	.....
School district No. 10, including Hermosa town	171	.....
Hermosa town	77	[1]72
School district No. 11	23	.....
School district No. 13	23	.....
School district No. 14	40	.....
School district No. 15	14	.....
School district No. 16	28	.....
School district No. 17	127	.....
School district No. 19	169	.....
School district No. 20	95	.....
School district No. 21	84	.....
School district No. 22	101	.....
DAVISON COUNTY	7,483	5,449
Badger township	213	244
Baker township	260	339
Beulah township	190	160
Blendon township	300	318
Lisbon township	170	164
Mitchell city [3]	4,055	2,217
Ward 1	1,052	
Ward 2	997	
Ward 3	899	
Ward 4	1,107	
Mitchell township [3]	254	[4]291
Mt Vernon township [5]	288	[6]304
Mt. Vernon village [5]	222	127
Perry township	215	197
Prosper township	307	225
Rome township	426	350
Tobin township	321	244
Union township	262	269
DAY COUNTY	12,254	9,168
Andover township [7]	418	[8]434
Andover village [7]	225	232
Bristol township [9]	255	[10]251
Bristol village [9]	282	199
Butler township	380	279
Central Point township	255	94
Egeland township	403	292
Farmington township	212	344
Grenville township [11]	547	1,025
Highland township	343	237
Homer township	325	244
Independence township	400	390
Kidder township	366	323
Kosciusko township [11]	384	.....
Liberty township	396	383
Lynn township	436	357
Morton township	325	344
Nutley township [11]	502	.....
Oak Gulch township	139	103
Racine township [12]	332	.....
Raritan township	342	286
Rusk township	320	281

MINOR CIVIL DIVISIONS.	1900	1890
DAY COUNTY—Continued.		
Scotland township	181	192
Troy township	268	211
Union township	467	308
Valley township	351	285
Waubay township [13]	363	458
Waubay village [14]	430	.....
Webster city [15]	1,506	618
Ward 1	405	
Ward 2	402	
Ward 3	699	
Webster township [16]	388	[17]415
Wheatland township	362	353
York township	351	230
DEUEL COUNTY	6,656	4,574
Altamont township	274	255
Antelope Valley township	107	103
Blom township	405	312
Brandt township	321	256
Clear Lake town [18]	491	147
Clear Lake township [18]	274	[19]175
Gary town [20]	345	277
Glenwood township	190	159
Goodwin township	415	332
Grange township	314	170
Havana township	485	379
Herrick township [20]	283	[21]211
Hidewood township	262	172
Lowe township	162	151
Norden township	707	382
Portland township	213	127
Rome township	210	168
Scandinavia township	751	650
Toronto town	447	148
DOUGLAS COUNTY	5,012	4,600
Armour town [22]	912	482
Belmont township (school)	399	347
Berlin township	363	330
Chester township (school) [23]	250	378
Clark township [24]	205	276
East Choteau township (school) [25]	147	93
Garfield township	230	179
Grand View township	266	327
Holland township (school) [26]	421	488
Independence township [22]	292	[27]319
Iowa township	378	250
Joubert township [28]	177	274
Lincoln township	356	328
Valley township	328	232
Walnut Grove township	288	297
EDMUNDS COUNTY	4,916	4,399
Belle township	93	135
Bowdle township [29]	276	426
Bowdle village [30]	622	.....
Bryant township [31]	69	[32]101
Clear Lake township	143	163
Cleveland township	56	101
Cloyd Valley township	116	41
Cortlandt township	91	121
Cottonwood Lake township [30]	114	.....
Fountain township	128	158
Glen township	92	99
Glover township	103	117
Harmony township	99	184
Hillside township	13	62
Hosmer township [33]	304	229
Hudson township	153	96
Huntley township	92	69
Ipswich township [34]	42	[35]76
Ipswich village [34]	397	539
Kent township	157	164
Liberty township	109	180
Madison township	93	46
Modena township	272	227
Montpelier township	59	83

[1] Not returned by school districts in 1890.
[2] Not separately returned.
[3] Mitchell city, formerly in Mitchell township, now independent.
[4] Exclusive of population of Mitchell city.
[5] Mt. Vernon village, formerly in Mt. Vernon township, now independent.
[6] Exclusive of population of Mt. Vernon village.
[7] Andover village, formerly in Andover township, now independent.
[8] Exclusive of population of Andover village.
[9] Bristol village, formerly in Bristol township, now independent.
[10] Exclusive of population of Bristol village.
[11] Kosciusko and Nutley townships organized from parts of Grenville township since 1890.
[12] Organized from parts of Waubay and Webster townships since 1890.
[13] Parts taken to form Waubay village and part of Racine township since 1890.
[14] Organized from part of Waubay township since 1890.
[15] Included in Webster township in 1890; now independent.
[16] Included Webster village in 1890. Part taken to form part of Racine township since 1890.
[17] Exclusive of population of Webster village.
[18] Clear Lake town, formerly in Clear Lake township, now independent.
[19] Exclusive of population of Clear Lake town.
[20] Gary town, formerly in Herrick township, now independent.
[21] Exclusive of population of Gary town.
[22] Armour town, formerly in Independence township (township 98, range 63, and the part of township 97, range 63, in this county), now independent.
[23] Organized since 1890 from the parts of township 98, range 64, and township 99, range 65, in this county.
[24] Returned as township 99, range 66, in 1890.
[25] Includes the part of township 97, range 62, in this county, not separately returned in 1890.
[26] Returned as township 100, range 65, in 1890.
[27] Exclusive of population of Armour town.
[28] Returned as township 100, range 66, in 1890.
[29] Parts taken to form Bowdle village, and Cottonwood Lake and Odessa townships since 1890.
[30] Organized from part of Bowdle township since 1890.
[31] Included Roscoe village in 1890.
[32] Exclusive of population of Roscoe village.
[33] Part taken to form Sangamon township since 1890.
[34] Ipswich village, formerly in Ipswich township, now independent.
[35] Exclusive of population of Ipswich village.

TABLE 4.—POPULATION OF SOUTH DAKOTA BY MINOR CIVIL DIVISIONS: 1890 AND 1900—Continued.

MINOR CIVIL DIVISIONS.	1900	1890
EDMUNDS COUNTY—Continued.		
Odessa township[1]	172	.....
Pembrook township	100	108
Powell township	194	234
Richland township	138	194
Roscoe village[2]	92	114
Rosette township	72	61
Sangamon township[3]	246	.....
Township 124, range 69	27	(4)
Township 124, range 70	26	(4)
Union township	64	144
Vermont township	92	127
FALL RIVER COUNTY[5]	3,541	4,478
Beaver township	56	.....
Cheyenne River precinct	64	.....
Edgemont city	479	.....
Hot Springs city[6]	1,319	1,423
Jackson precinct	89	.....
Odell township	52	.....
Red Canyon precinct	144	.....
Union township	83	.....
Township 7, south, range 1	26	.....
Township 7, south, range 8	68	.....
Township 8, south, range 1	49	.....
Township 8, south, range 2	177	.....
Township 8, south, range 6	49	.....
Township 8, south, range 7	49	.....
Township 8, south, range 8	14	.....
Township 9, south, range 1	1	.....
Township 9, south, range 2	7	.....
Township 9, south, range 3	50	.....
Township 9, south, range 4	50	.....
Township 9, south, range 5	38	.....
Township 9, south, range 6	71	.....
Township 9, south, range 7	106	.....
Township 9, south, range 8	15	.....
Township 10, south, range 2	1	.....
Township 10, south, range 3	14	.....
Township 10, south, range 4	58	.....
Township 10. south, range 5	17	.....
Township 10, south, range 6	20	.....
Township 10, south, range 7	118	.....
Township 10, south, range 8	25	.....
Township 11, south, range 3	30	.....
Township 11, south, range 4	45	.....
Township 11, south, range 6	7	.....
Township 11, south, range 8	9	.....
Township 12, south, range 1 (fractional)	1	.....
Township 12, south, range 2 (fractional)	32	.....
Township 12, south, range 4 (fractional)	84	.....
Township 12, south, range 8 (fractional)	29	.....
FAULK COUNTY[7]	3,547	4,062
Arcade township (school)	137	.....
Berea township (school)	382	.....
Bryant township (school)	102	.....
Ellisville township (school)	152	.....
Elroy township	33	.....
Emerson township (school)	200	.....
Enterprise township	117	.....
Fairview township	118	.....
Faulkton city	539	462
Faulkton township	127	.....
Freedom township	107	.....
Hope township (school)	182	.....
Irving township (school)	64	.....
Lafoon township	150	.....
Millard township (school)	83	.....
Oakland township (school)	119	.....
Orient township	142	.....
Pulaski township	126	.....
Saratoga township	27	.....
Sherman township	80	.....
Union township (school)	310	.....
Zell township	250	.....
GRANT COUNTY	9,103	6,814
Adams township	715	527
Alban township[8]	671	[9] 635
Big Stone city[10]	590	471

MINOR CIVIL DIVISIONS.	1900	1890
GRANT COUNTY—Continued.		
Big Stone township[10]	346	[11] 273
Blooming Valley township[12]	412	.....
Farmington township[12]	232	.....
Georgia township	304	283
Grant Center township	405	429
Kilborn township	343	371
Lura township[12]	357	.....
Madison township	319	266
Mazeppa township	383	289
Melrose township	591	503
Milbank city[8]	1,426	1,207
Osceola township	397	284
Stockholm township	250	161
Troy township	300	249
Twin Brooks township	447	311
Vernon township	615	555
GREGORY COUNTY[13]	2,211	295
HAMLIN COUNTY	5,945	4,625
Brantford township	559	511
Bryant village[14]	405	172
Castlewood town[15]	430	.....
Castlewood township[15]	171	356
Cleveland township	566	488
Dempster township	230	116
Dixon township	348	252
Estelline town[16]	357	210
Estelline township[16]	374	[17] 336
Florence township[15]	160	132
Garfield township[14]	441	[18] 417
Hamlin township	329	278
Hayti township	289	157
Norden township	579	557
Opdahl township	405	356
Oxford township	352	287
HAND COUNTY	4,525	6,546
Alden township	29	92
Alpha township	94	205
Bates township	149	140
Burdette township	148	212
Campbell township	19	92
Carlton township	96	116
Cedar township	49	71
Como township	82	78
Fairview township	117	105
Florence township	76	156
Gilbert township	134	194
Glendale township	104	112
Grand township	112	214
Greenleaf township	76	103
Harrison township	58	85
Highland township	57	109
Holden township	164	240
Howell township	84	92
Hulbert township	141	173
Linn township	73	108
Logan township	97	99
Midland township	132	118
Miller city[19]	544	536
Miller township[19]	78	[20] 156
Mondamin township	87	177
Ohio township	60	94
Ontario township	72	142
Park township	105	181
Pearl township	55	123
Plato township	144	255
Pleasant Valley township	120	172
Ree Heights township	95	174
Riverside township	32	73
Rockdale township	99	92
Rose Hill township	115	164
St. Lawrence city[21]	115	320
St. Lawrence township[21]	105	[22] 177
Spring township	177	217
Spring Hills township	106	107
Spring Lake township	59	113
Wheaton township	122	183
York township	144	176

[1] Organized from part of Bowdle township since 1890.
[2] Included in Bryant township in 1890; now independent.
[3] Organized from part of Hosmer township since 1890.
[4] No returns.
[5] Not returned by townships or precincts in 1890.
[6] Incorporated as a city since 1890.
[7] Comparison with population for 1890 can not be made; information as to changes in minor civil divisions incomplete.
[8] Milbank city, formerly in Alban township, now independent.
[9] Exclusive of population of Milbank city.
[10] Big Stone city, formerly in Big Stone township, now independent.
[11] Exclusive of population of Big Stone city.
[12] Organized from part of Sisseton and Wahpeton Indian reservation since 1890.
[13] Todd county (population 188 in 1890) annexed in 1899. Not returned by minor civil divisions.
[14] Bryant village, formerly in Garfield township, now independent.
[15] Castlewood town organized from parts of Castlewood and Florence townships since 1890.
[16] Estelline town, formerly in Estelline township, now independent.
[17] Exclusive of population of Estelline town.
[18] Exclusive of population of Bryant village.
[19] Miller city, formerly in Miller township, now independent.
[20] Exclusive of population of Miller city.
[21] St. Lawrence city, formerly in St. Lawrence township, now independent.
[22] Exclusive of population of St. Lawrence city.

TABLE 4.—POPULATION OF SOUTH DAKOTA BY MINOR CIVIL DIVISIONS: 1890 AND 1900—Continued.

MINOR CIVIL DIVISIONS.	1900	1890
HANSON COUNTY	4,947	4,267
Alexandria city [1]	680	.....
Beulah township	345	254
Edgerton township	437	371
Emery village [2]	247	.....
Fairview township	308	279
Hanson township	301	268
Jasper township	365	316
Plano township	304	295
Pleasant township [2]	322	413
Rosedale township	206	248
Spring Lake township	407	368
Taylor township	477	448
Wayne township [1]	288	[3] 806
Worthen township	260	201
HUGHES COUNTY	3,684	[4] 5,044
Blunt township (school) [5]	72	[6] 160
Blunt village [5]	246	353
Bretton township	42	94
Buckeye township (school) [7]	43	[8] 31
Byron township	90	85
Canning township (school)	95	116
De Grey township (school) [9]	79	90
Dry Run township	76	161
Harrold township [10]	62	167
Harrold village [10]	57	.....
Logan township (school)	27	47
Mentor township (school)	36	34
Peoria township	114	180
Pierre city [7]	2,306	3,235
Ward 1	611	
Ward 2	749	
Ward 3	528	
Ward 4	418	
Pleasant Valley township	15	34
Raber township (school) [11]	138	.....
Rousseau township (school)	71	93
Valley township (school)	63	49
Webster township	52	78
HUTCHINSON COUNTY	11,897	[12] 10,469
Liberty township, including Parkston town	933	598
Parkston town	596	262
Starr township	435	357
Susquehanna township	363	329
Township 97, range 56	432	406
Township 97, range 57, including Menno town	1,011	773
Menno town	556	413
Township 97, range 58, including Olivet town	473	455
Olivet town	156	105
Township 97, range 59	423	(13)
Township 97, range 60, including Tripp town	754	(13)
Tripp town	366	226
Township 97, range 61	352	(14)
Township 98, range 56	454	426
Township 98, range 57	295	431
Township 98, range 58	384	467
Township 98, range 59	370	(13)
Township 98, range 60	404	(13)
Township 98, range 61	304	(14)
Township 99, range 56, including Freeman town	989	671
Freeman town	525	.....
Township 99, range 57	516	567
Township 99, range 58	477	571
Township 99, range 59	597	384
Township 100, range 56	360	299
Township 100, range 57	316	304
Township 100, range 58	396	347
Township 100, range 59	471	358
Township 100, range 60	388	342
HYDE COUNTY	1,492	1,860
Banner township	64	63
Bramhall township	76	90
Chappelle township	53	106

[1] Alexandria city, formerly in Wayne township, now independent.
[2] Emery village organized from part of Pleasant township since 1890.
[3] Includes population of Alexandria city, not separately returned in 1890.
[4] Includes population (37) of township 110, range 75, taken to form part of Raber township (school) since 1890.
[5] Blunt village, formerly in Blunt township, now independent.
[6] Exclusive of population of Blunt village.
[7] Pierre city, formerly in Buckeye township, now independent.
[8] Exclusive of population of Pierre city.
[9] Returned as townships 109 and 110, range 76, in 1890.
[10] Harrold village, formerly in Harrold township, incorporated as a village and made independent since 1890.
[11] Organized from township 110, range 74, and the part of township 109, range 75, in this county (not separately returned in 1890), and township 110, range 75, since 1890.
[12] Includes population (2,384) of townships 97 and 98, ranges 59, 60, and 61.
[13] Townships 97 and 98, ranges 59 and 60 (population 1,828), not separately returned in 1890.
[14] Townships 97 and 98, range 61 (population 556), not separately returned in 1890.
[15] Returned as township 109, range 71, in 1890.
[16] Returned as township 110, range 72, in 1890.

MINOR CIVIL DIVISIONS.	1900	1890
HYDE COUNTY—Continued.		
Convent township (school) [15]	50	33
Dewey township (school) [16]	28	.....
Douglas township	40	53
Eagle township	49	116
Eden township	63	89
Franklin township (school)	19	28
Highmore city [17]	376	435
Highmore township [17]	47	[18] 79
Holabird township	95	127
Illinois township	66	90
Lincoln township	12	60
Loomis township	50	70
Rock township (school) [19]	66	33
Spring Lake township	39	73
Union township	71	79
Valley township	55	37
Van Order township	85	67
Washington township	60	77
William Hamilton township	21	55
Township 110, range 73	7	.....
JERAULD COUNTY	2,798	3,605
Alpena township [20]	236	[21] 422
Alpena village [20]	153	.....
Anina township	116	200
Blaine township	287	376
Cherry township	104	151
Crow township	100	158
Crow Lake township	52	162
Dale township	133	135
Franklin township	241	405
Harmony township	138	184
Logan township	100	132
Marlar township	84	138
Media township	135	303
Pleasant township	148	281
Viola township	251	291
Wessington Springs township [22]	200	267
Wessington Springs village [22]	320	.....
KINGSBURY COUNTY	9,866	8,562
Arlington town [23]	476	270
Badger township	752	706
Baker township [24]	807	[25] 657
Denver township [23]	899	[26] 665
De Smet city [27]	749	541
De Smet township [27]	405	[28] 363
Erwin town [29]	131	.....
Esmond township	388	547
Hartland township [29]	739	744
Iroquois town [30]	276	183
Iroquois township [30]	222	[31] 357
Lake Preston town [24]	706	337
Le Sueur township	305	428
Manchester township	348	380
Mathews township	540	512
Oldham town [32]	222	.....
Spirit Lake township	475	496
Spring Lake township [32]	839	850
Whitewood township	587	526
LAKE COUNTY	9,137	7,508
Badus township [33]	451	486
Chester township	344	329
Clarno township	304	254
Concord township	350	331
Farmington township	389	376
Franklin township	392	263
Herman township	306	271
Lakeview township [34]	461	[35] 332
Leroy township	514	490
Madison city [34]	2,550	1,736
Ward 1	845	
Ward 2	782	
Ward 3	570	
Ward 4	353	

[17] Highmore city, formerly in Highmore township, now independent.
[18] Exclusive of population of Highmore city.
[19] Returned as township 110, range 71, in 1890.
[20] Alpena village, formerly in Alpena township, now independent.
[21] Includes population of Alpena village, not separately returned in 1890.
[22] Wessington Springs village organized from part of Wessington Springs township since 1890.
[23] Arlington town, formerly in Denver township, now independent.
[24] Lake Preston town, formerly in Baker township, now independent.
[25] Exclusive of population of Lake Preston town.
[26] Exclusive of population of Arlington town.
[27] De Smet city, formerly in De Smet township, now independent.
[28] Exclusive of population of De Smet city.
[29] Erwin town, formerly in Hartland township, incorporated as a town and made independent since 1890.
[30] Iroquois town, formerly in Iroquois township, now independent.
[31] Exclusive of population of Iroquois town.
[32] Oldham town, formerly in Spring Lake township, incorporated as a town and made independent since 1890.
[33] Included Ramona town in 1890.
[34] Madison city, formerly in Lakeview township, now independent.
[35] Exclusive of population of Madison city.

TABLE 4.—POPULATION OF SOUTH DAKOTA BY MINOR CIVIL DIVISIONS: 1890 AND 1900—Continued.

MINOR CIVIL DIVISIONS.	1900	1890
LAKE COUNTY—Continued.		
Nunda township	475	403
Orland township	316	300
Ramona town[1]	172	.....
Rutland township	482	416
Summit township	426	424
Wayne township	311	311
Wentworth town[2]	181	.....
Wentworth township[2]	319	417
Winfred township	394	369
LAWRENCE COUNTY[3]	17,897	11,673
Asbury township (school)	85	.....
Beaver township (school)	39	.....
Beaver Creek township (school)	89	.....
Boulder township (school)	113	.....
Boxelder township (school)	199	.....
Carbonate township (school)	380	.....
Centennial township (school)	73	.....
Central City township (school)	448	.....
Chicken Creek township (school)	53	.....
Crow Creek township (school)	32	.....
Crow Peak township (school)	65	.....
Deadwood city	3,498	2,366
Ward 1	822	
Ward 2	845	
Ward 3	672	
Ward 4	1,159	
Dumont township (school)	83	.....
Elk Creek township (school)	147	.....
Englewood township (school)	135	.....
Galena township (school)	251	.....
Gayville township (school)	252	.....
Head of Spearfish township (school)	350	.....
Lead city	6,210	2,581
Ward 1	1,354	
Ward 2	2,291	
Ward 3	1,467	
Ward 4	1,098	
Lower Centennial township (school)	84	.....
Lower False Bottom township (school)	80	.....
Lower Whitewood township (school)	88	.....
Nemo township (school)	187	.....
Perry township (school)	179	.....
Pluma township (school)	147	.....
Portland township (school)	200	.....
Rapid Creek township (school)	94	.....
Reeds township (school)	182	.....
St. Onge township (school)	132	.....
Spearfish township (school), including Spearfish city	1,431	.....
Spearfish city[4]	1,166	678
Spring Creek township (school)	51	.....
Terraville township (school)	635	.....
Terry township (school)	1,188	.....
Two Bits township (school)	50	.....
Upper False Bottom township (school)	90	.....
Wells township (school)	72	.....
Whitewood township (school), including Whitewood town	370	.....
Whitewood town	311	443
Township 18 (school)	39	.....
Township 25 (school)	17	.....
Township 47 (school)	56	.....
Township 49 (school)	23	.....
LINCOLN COUNTY	12,161	9,143
Beresford village (part of)[5]	188	.....
Total for Beresford village,[6] in Lincoln and Union counties.	1,046	404
Brooklyn township	560	434
Canton city[7]	1,943	1,101
Canton township[7]	586	[8]541
Dayton township	580	536
Delapre township	547	346
Delaware township	544	491
Eden township[9]	485	[10]496
Fairview township	388	286
Grant township	586	545
Highland township	602	565
Hudson village[9]	400	202
La Valley township	518	329
Lennox village[11]	591	363
Lincoln township	532	404
Lynn township[12]	547	412
Norway township	765	673
Perry township[11]	488	[13]422
Pleasant township[5]	677	619
Springdale township	421	378
Worthing village[12]	213	.....

[1] Included in Badus township in 1890; incorporated as a town and made independent since 1890.
[2] Wentworth town, formerly in Wentworth township, incorporated as a town and made independent since 1890.
[3] Not returned by townships in 1890.
[4] Incorporated as a city since 1890.
[5] Beresford village organized from part of Pleasant township since 1890.
[6] In 1890 in Union county only.
[7] Canton city, formerly in Canton township, now independent.
[8] Exclusive of population of Canton city.
[9] Hudson village, formerly Eden village, in Eden township, now independent.
[10] Exclusive of population of Hudson village.
[11] Lennox village, formerly in Perry township, now independent.

MINOR CIVIL DIVISIONS.	1900	1890
LYMAN COUNTY[14]	2,632	233
Township 1, north, range 27	5	.....
Township 1, north, range 29	4	.....
Township 1, south, range 27	10	.....
Township 1, south, range 28	8	.....
Township 1, south, range 29	9	.....
Township 1, south, range 30	4	.....
Township 1, south, range 31 (fractional)	20	.....
Township 2, north, range 26 (fractional)	18	.....
Township 2, north, range 27	14	.....
Township 2, north, range 28	12	.....
Township 2, south, range 26 (fractional)	12	.....
Township 3, south, range 27 (fractional)	18	.....
Township 3, south, range 28 (fractional)	29	.....
Township 3, south, range 29 (fractional)	39	.....
Township 3, south, range 30 (fractional)	55	.....
Township 3, south, range 31	11	.....
Township 101, range 71 (fractional)	67	.....
Township 101, range 72	145	.....
Township 102, range 72 (fractional)	18	.....
Township 102, range 73 (fractional)	14	.....
Township 103, range 72 (fractional)	100	.....
Township 103, range 73 (fractional)	27	.....
Township 103, range 74 (fractional)	64	.....
Township 103, range 75 (fractional)	60	.....
Township 103, range 76 (fractional)	64	.....
Township 103, range 77 (fractional)	47	.....
Township 103, range 78 (fractional)	46	.....
Township 103, range 79 (fractional)	30	.....
Township 104, range 71 (fractional)	36	.....
Township 104, range 72	219	.....
Township 104, range 73	42	.....
Township 104, range 74	58	.....
Township 104, range 75	33	.....
Township 104, range 78	22	.....
Township 105, range 71 (fractional)	42	.....
Township 105, range 72 (fractional)	77	.....
Township 105, range 73	33	.....
Township 105, range 74	23	.....
Township 105, range 75	93	.....
Township 105, range 76	119	.....
Township 105, range 77	89	.....
Township 105, range 78	53	.....
Township 105, range 79	34	.....
Township 106, range 73	43	.....
Township 106, range 74	45	.....
Township 106, range 75	26	.....
Township 106, range 76	45	.....
Township 106, range 77	44	.....
Township 106, range 78	2	.....
Township 106, range 79	7	.....
Lower Brule Indian reservation	517	.....
MCCOOK COUNTY	8,689	6,448
Benton township[15]	377	470
Bridgewater town[16]	691	410
Bridgewater township[16]	372	[17]361
Brookfield township	422	365
Canistota township	630	388
Emery township	400	312
Grant township	488	359
Greenland township	404	259
Jefferson township	306	252
Montrose town[18]	375	.....
Montrose township[18]	398	[19]563
Pearl township	466	365
Ramsey township	302	240
Richland township	368	303
Salem city[20]	741	429
Salem township[20]	387	[21]362
Spencer city[15]	332	.....
Spring Valley township	468	333
Sun Prairie township	400	366
Union township	362	311
MCPHERSON COUNTY[22]	6,327	5,940
Arena township (school)	127	.....
Bauer township (school)	245	.....
Bergdorf township (school)	189	.....
Blaine township (school)	236	.....
Carl township (school)	111	.....
Cleveland township (school)	297	.....
Detmold township (school)	316	.....
Dewey township (school)	21	.....
Eureka city	961	552
Gluckstahl township (school)	293	.....
Harrison township (school)	202	.....

[12] Worthing village, formerly in Lynn township, incorporated as a village and made independent since 1890.
[13] Exclusive of population of Lennox village.
[14] Pratt and Presho counties (population 204 in 1890) annexed in 1899. Not returned by townships in 1890.
[15] Spencer city organized from part of Benton township since 1890.
[16] Bridgewater town, formerly in Bridgewater township, now independent.
[17] Exclusive of population of Bridgewater town.
[18] Montrose town, formerly in Montrose township, now independent.
[19] Includes population of Montrose town, not separately returned in 1890.
[20] Salem city, formerly in Salem township, now independent.
[21] Exclusive of population of Salem city.
[22] Not returned by school townships in 1890.

TABLE 4.—POPULATION OF SOUTH DAKOTA BY MINOR CIVIL DIVISIONS: 1890 AND 1900—Continued.

MINOR CIVIL DIVISIONS.	1900	1890
MCPHERSON COUNTY—Continued.		
Highland township (school)	114	.....
Hillsview township (school)	358	.....
Hoffman township (school)	57	.....
Howard township (school)	56	.....
Jackson township (school)	217	.....
Kassel township (school)	169	.....
Koto township (school)	97	.....
Leola township (school)	164	.....
Lincoln township (school)	49	.....
Long Lake township (school)	192	.....
Moscow township (school)	250	.....
Odessa township (school)	230	.....
Petersburg township (school)	181	.....
Rosenthal township (school)	217	.....
Spring township (school)	70	.....
Spring Creek township (school)	275	.....
Stickel township (school)	201	.....
Wachter township (school)	55	.....
Wacker township (school)	105	.....
Washington township (school)	98	.....
Weber township (school)	77	.....
Willow township	97	.....
MARSHALL COUNTY	5,942	[1] 4,544
Britton village[2]	519	514
Buffalo township[3]	236	.....
Dayton township	75	162
Dumarce township[3]	410	.....
Eden township	279	106
Hickman township[4]	207	[5] 266
La Belle township[6]	420	.....
Langford village[4]	239	198
Lowell township	216	246
Miller township[2]	222	[7] 347
Newark township	217	272
Newport township	264	(1)
Nordland township	143	164
Pleasant Valley township	279	302
Red Iron Lake township[3]	229	.....
Sisseton township	355	322
Stena township	161	268
Veblen township[6]	515	.....
Victor township	215	257
Waverly township	148	212
Weston township	190	(1)
White township	332	293
Unorganized territory	43	.....
Fort Sisseton Military reservation	28	.....
MEADE COUNTY[8]	4,907	4,640
Appleton precinct	108	.....
Bare Butte precinct	135	.....
Bend precinct	37	.....
Big Bottom precinct	99	.....
Black Hawk precinct	276	.....
Burtons precinct	96	.....
Davis precinct	161	.....
East and West Sturgis precincts, including Sturgis city	1,817	.....
Sturgis city	1,100	668
Elk Vale precinct	143	.....
Harlow precinct	137	.....
Lower Alkali precinct	151	.....
Lower Bare Butte precinct	98	.....
Lower Box Elder precinct	86	.....
Maxwell precinct	54	.....
Nine Mile precinct	114	.....
Osgood precinct	73	.....
Piedmont precinct	272	.....
Riverside precinct	78	.....
Runkel and Doyle precinct	57	.....
Smithville precinct	51	.....
Spring Creek precinct	163	.....
Tilford precinct	129	.....
Upper Alkali township	84	.....
Viewfield township	82	.....
Township 5, range 9 (fractional) Township 5, range 10 (fractional) Township 5, range 11 Township 5, range 12 (fractional) Township 5, range 13 (fractional) Township 5, range 14 (fractional) Township 6, range 9 (fractional) Township 6, range 10 Township 6, range 11 Township 6, range 12 Township 6, range 13 Township 6, range 14 Township 6, range 15 (fractional) Township 6, range 16 (fractional) Township 6, range 17 (fractional)	[9] 183	.....
Township 6, range 9 (fractional) Township 6, range 10 Township 6, range 11 Township 6, range 12 Township 6, range 13 Township 6, range 14 Township 6, range 15 (fractional) Township 6, range 16 (fractional) Township 6, range 17 (fractional)	[9] 34	.....

[1] Newport and Weston townships (population 615) not separately returned in 1890.
[2] Britton village, formerly in Miller township, now independent.
[3] Formed from unorganized territory since 1890.
[4] Langford village, formerly in Hickman township, now independent.
[5] Exclusive of population of Langford village.
[6] La Belle township formed from unorganized territory since 1890. Part subsequently taken to form Veblen township.
[7] Exclusive of population of Britton village.
[8] Delano and Scobey counties (population 72 in 1890) annexed in 1899. Not returned by townships or precincts in 1890.
[9] Not separately returned.
[10] Canova village organized from part of Canova township since 1890.

MINOR CIVIL DIVISIONS.	1900	1890
MEADE COUNTY—Continued.		
Township 7, range 9 (fractional) Township 7, range 10 Township 7, range 11 Township 7, range 12 Township 7, range 13 Township 7, range 14 Township 7, range 15 Township 7, range 16 Township 7, range 17	[9] 41	.....
Township 8, range 9 (fractional) Township 8, range 10 Township 8, range 11 Township 8, range 12 Township 8, range 13 Township 8, range 14 Township 8, range 15 Township 8, range 16 Township 8, range 17	[9] 18	.....
Township 9, range 9 (fractional) Township 9, range 10 Township 9, range 11 Township 9, range 12 Township 9, range 13 Township 9, range 14 Township 9, range 15 Township 9, range 16	[9] 31	.....
Township 10, range 9 (fractional) Township 10, range 10 Township 10, range 11 Township 10, range 12 Township 10, range 13 Township 10, range 14 Township 10, range 15	[9] 33	.....
Township 11, range 9 (fractional) Township 11, range 10 Township 11, range 11 Township 11, range 12 Township 11, range 13 Township 11, range 14 Township 11, range 15 Township 11, range 16	[9] 52	.....
Township 12, range 9 (fractional) Township 12, range 10 Township 12, range 11 Township 12, range 12 Township 12, range 13 Township 12, range 14 Township 12, range 15 Township 12, range 16	[9] 14	.....
MINER COUNTY	5,864	5,165
Adams township	313	297
Beaver township	233	213
Belleview township	381	308
Canova township[10]	316	395
Canova village[10]	169	.....
Carthage township[11]	240	[12] 263
Carthage village[11]	265	200
Clearwater township	371	299
Clinton township	244	263
Grafton township	294	258
Green Valley township	179	208
Henden township	439	343
Howard township[13]	374	[14] 778
Howard village[13]	588	.....
Miner township	237	240
Redstone township	206	245
Rock Creek township	296	292
Roswell township[15]	259	[16] 263
Roswell village[15]	50	.....
Vermilion township[17]	410	300
MINNEHAHA COUNTY	23,926	21,879
Benton township	444	408
Brandon township	569	507
Buffalo township	386	299
Burk township	546	452
Clear Lake township	339	286
Dell Rapids city[18]	1,255	993
Dell Rapids township[18]	455	[19] 495
East Sioux Falls city[20]	232	577
Edison township	571	434
Garretson city[21]	500	341
Grand Meadow township	411	336
Hartford township[22]	429	535
Hartford village[22]	423	.....
Highland township	362	321
Humboldt township	505	324
Logan township	431	407
Lyons township	601	514

[11] Carthage village, formerly in Carthage township, now independent.
[12] Exclusive of population of Carthage village.
[13] Howard village, formerly in Howard township, now independent.
[14] Includes population of Howard village, not separately returned in 1890.
[15] Roswell village, formerly in Roswell township, now independent.
[16] Includes population of Roswell village, not separately returned in 1890.
[17] Formerly Carlson.
[18] Dell Rapids city, formerly in Dell Rapids township, now independent.
[19] Exclusive of population of Dell Rapids city.
[20] Included in Split Rock township in 1890; now independent.
[21] Included in Palisades township in 1890; now independent.
[22] Hartford village organized from part of Hartford township since 1890.

TABLE 4.—POPULATION OF SOUTH DAKOTA BY MINOR CIVIL DIVISIONS: 1890 AND 1900—Continued.

MINOR CIVIL DIVISIONS.	1900	1890
MINNEHAHA COUNTY—Continued.		
Mapleton township	436	359
Palisades township[1]	412	[2] 366
Red Rock township	346	294
Sioux Falls city[3]	10,266	10,177
Ward 1	1,860	
Ward 2	1,545	
Ward 3	2,163	
Ward 4	1,169	
Ward 5	2,114	
Ward 6	1,415	
Sioux Falls township[3]	270	[4] 261
South Sioux Falls town[3]	114	.....
Split Rock township[5]	471	[6] 559
Sverdrup township	676	528
Taopi township	572	398
Valley Springs city[7]	388	308
Valley Springs township[7]	350	[8] 353
Wall Lake township	461	425
Wayne township	332	287
Wellington township	373	335
MOODY COUNTY	8,326	5,941
Alliance township	327	260
Blinsmon township	505	459
Clare township	394	331
Colman township[9]	373	429
Colman village[9]	213	.....
Egan township[10]	295	234
Egan village[10]	503	399
Enterprise township	504	370
Flandreau township[11]	741	[12] 214
Flandreau village[11]	1,244	569
Fremont township	400	388
Grovena township[10]	418	[13] 270
Jefferson township	376	260
Lone Rock township	271	272
Lynn township	455	328
Riverview township	434	390
Spring Creek township	371	347
Union township	206	195
Ward township	296	226
PENNINGTON COUNTY[14]	5,610	6,540
Crop Mine precinct	846	.....
Dennis precinct	78	.....
Forbes precinct	272	.....
Hill City precinct	602	.....
Limestone precinct	105	.....
Lookout precinct	50	.....
Mountain precinct	28	.....
Oreville precinct	100	.....
Pactola precinct	94	.....
Queen Bee precinct	100	.....
Rapid City	1,342	2,128
Rochford precinct	162	.....
Sheridan precinct	57	.....
Silver City precinct	50	.....
Sitting Bull precinct	50	.....
Tigerville precinct	72	.....
Township 1, north, range 7	226	.....
Township 1, north, range 8	161	.....
Township 1, north, range 9	112	.....
Township 1, north, range 10	36	.....
Township 1, north, range 11	23	.....
Township 1, north, range 12	24	.....
Township 1, north, range 13	29	.....
Township 1, south, range 7	49	.....
Township 1, south, range 8	50	.....
Township 1, south, range 9	12	.....
Township 1, south, range 10	80	.....
Township 1, south, range 11	31	.....
Township 1, south, range 12	38	.....
Township 1, south, range 13	9	.....
Township 2, north, range 7 (fractional)	114	.....
Township 2, north, range 8 (fractional)	62	.....
Township 2, north, range 10 (fractional)	42	.....
Township 2, north, range 11 (fractional)	44	.....
Township 2, north, range 12 (fractional)	39	.....
Township 2, north, range 13 (fractional)	13	.....
Township 2, north, range 14 (fractional)	5	.....
Township 2, south, range 7 (fractional)	44	.....
Township 2, south, range 8 (fractional)	43	.....
Township 2, south, range 12 (fractional)	21	.....

MINOR CIVIL DIVISIONS.	1900	1890
PENNINGTON COUNTY—Continued.		
Township 1, north, range 14		
Township 1, north, range 15		
Township 1, north, range 16		
Township 1, north, range 17		
Township 1, south, range 14		
Township 1, south, range 16		
Township 1, south, range 17		
Township 2, north, range 15		
Township 2, north, range 16		
Township 2, north, range 17		
Township 2, south, range 13		
Township 2, south, range 14		
Township 2, south, range 16		
Township 2, south, range 17		
Township 3, north, range 14 (fractional)		
Township 3, north, range 15		
Township 3, north, range 16		
Township 3, north, range 17		
Township 3, south, range 13	[15]	295
Township 3, south, range 14		
Township 3, south, range 16		
Township 3, south, range 17		
Township 4, north, range 15		
Township 4, north, range 16		
Township 4, north, range 17		
Township 4, south, range 13		
Township 4, south, range 14		
Township 4, south, range 16		
Township 4, south, range 17		
Township 5, north, range 15 (fractional)		
Township 5, north, range 16		
Township 5, north, range 17		
Township 6, north, range 15 (fractional)		
Township 6, north, range 16 (fractional)		
Township 6, north, range 17 (fractional)		
Unsurveyed territory[16]		
POTTER COUNTY	2,988	2,910
Appomattox township (school)	75	128
Arena township (school)	162	134
Artichoke township (school)	109	125
Avon Springs township (school)	104	138
Canton township (school)	26	43
Carr township (school)	131	102
Cattron township (school)	52	80
Cunningham township (school)	100	122
Elida township (school)	91	121
Fairview township (school)	83	94
Fayette township (school)	82	120
Forest City township (school)	216	222
Gettysburg township	585	431
Hoven township (school)	164	130
Lincoln township (school)	78	78
Logan township (school)	207	165
Lowell township (school)	146	99
Lucas township (school)	161	187
Owatonna township (school)	111	144
Pleasant View township (school)	34	31
Riverside township (school)	21	38
Roy township (school)	173	177
Sanner township (school)	77	51
ROBERTS COUNTY[17]	12,216	1,997
Agency township	406	.....
Alto township	137	.....
Becker township	210	.....
Bossko township	297	.....
Bryant township	216	.....
Dry Wood Lake township	265	.....
Easter township	316	.....
Effington town	36	.....
Enterprise township	442	.....
Garfield township	445	.....
Geneseo township	301	.....
Goodwill township	390	.....
Grant township	377	.....
Harmon township	664	.....
Hart township	484	.....
Lake township	288	.....
Lawrence township	123	.....
Lee township	235	.....
Lien township	599	.....

[1] Included Garretson city in 1890.
[2] Exclusive of population of Garretson city.
[3] Sioux Falls city and South Sioux Falls town, formerly in Sioux Falls township, now independent.
[4] Exclusive of population of Sioux Falls city.
[5] Included East Sioux Falls city in 1890.
[6] Exclusive of population of East Sioux Falls city.
[7] Valley Springs city, formerly in Valley Springs township, now independent.
[8] Exclusive of population of Valley Springs city.
[9] Colman village, formerly in Colman township, incorporated as a village and made independent since 1890.
[10] Egan village, formerly in Egan and Grovena townships, incorporated as a village and made independent since 1890.
[11] Flandreau village, formerly in Flandreau township, now independent.
[12] Exclusive of population of Flandreau village.
[13] Exclusive of population of Egan village.
[14] Ziebach county (population 510 in 1890) annexed in 1899. Not returned by townships or precincts in 1890.
[15] Not separately returned.
[16] Territory east of south fork of Cheyenne river and west of range 13, south of Black Hills base line, and unsurveyed part of range 15, south of Black Hills base line.
[17] Comparison with population for 1890 can not be made; county redistricted since 1890.

TABLE 4.—POPULATION OF SOUTH DAKOTA BY MINOR CIVIL DIVISIONS: 1890 AND 1900—Continued.

MINOR CIVIL DIVISIONS.	1900	1890
ROBERTS COUNTY—Continued.		
Lockwood township	148	.....
Long Hollow township	269	.....
Minnesota township	562	.....
Norway township	521	.....
One Road township	167	.....
Ortley township	268	.....
Sisseton town	928	.....
Sisseton township	356	.....
Springdale township	360	.....
Spring Grove township	240	.....
Summit town	237	.....
Summit township	288	.....
Victor township	563	.....
White Rock town	170	.....
White Rock township	556	.....
Wilmot town	352	.....
SANBORN COUNTY	4,464	4,610
Afton township	210	269
Artesian village[1]	339	256
Benedict township	268	251
Butler township	275	221
Diana township[1]	233	[2]199
Elliott township	255	276
Floyd township	209	238
Jackson township	103	136
Letcher township[3]	219	292
Letcher village[3]	130	.....
Logan township	197	215
Oneida township	176	209
Ravenna township	230	239
Silver Creek township	207	241
Twin Lake township	195	207
Union township	191	184
Warren township	185	229
Woonsocket city[4]	648	687
Woonsocket township[4]	224	[5]261
SPINK COUNTY	9,487	[6]10,581
Antelope township	170	165
Ashton city[7]	274	359
Athol township[8]	356	251
Belle Plaine township	170	197
Belmont township	153	217
Benton township	174	235
Beotia township	276	279
Buffalo township	125	159
Capitola township	90	163
Clifton township[9]	204	218
Conde township[10]	159	254
Conde village[10]	195	.....
Cornwall township	93	104
Crandon township	250	368
Doland village[11]	235	216
Exline township	148	108
Frankfort city[12]	198	186
Frankfort township[12]	209	[13]236
Garfield township	151	243
Great Bend township	116	139
Groveland township	91	131
Harmony township	174	250
Harrison township	136	166
Jefferson township[14]	284	.....
Lake township	148	207
La Prairie township[15]	304	121
Lincoln township[16]	163	160
Lodi township	198	276
Mellette township[17]	437	[18]1,009
Mellette village[17]	354	241
Northville township[19]	515	868
Northville village[19]	243	.....
Olean township	177	181
Prairie Center township	145	141
Redfield city[20]	1,015	796
Redfield township[20]	113	[21]150
Richfield township	58	138
Spring township[11]	93	[22]145
Sumner township	406	443

MINOR CIVIL DIVISIONS.	1900	1890
SPINK COUNTY—Continued.		
Tetonka township	277	140
Three Rivers township[23]	126	164
Tulare township	190	265
Union township	94	113
STANLEY COUNTY[24]	1,341	1,028
Bad River township	64	.....
Cavanaugh precinct	93	.....
Collamer township	59	.....
Fort Pierre City township (school), coextensive with Fort Pierre city.	395	.....
Fort Pierre city	395	360
Interior precinct	100	.....
Leslie precinct	194	.....
Midland precinct	148	.....
Philip precinct	173	.....
Stearns precinct	115	.....
SULLY COUNTY	1,715	[25]2,412
Blaine township (school)	48	60
Buffalo township (school)	40	61
Clifton township (school)	66	49
Cora township (school)	62	57
Elk township	41	111
Fairbanks township (school)	65	88
Fairview township (school)	10	80
Farmington township (school)	59	60
Garner township (school)	122	135
Goodwater township	69	69
Grandview township (school)	92	136
Harrison township (school)	74	65
Hartford township (school)	51	101
Iowa township	42	65
Lake township (school)	43	41
Lincoln township (school)	50	87
Little Bend township (school)[26]	20	.....
Llewellyn Park township (school)	67	57
Milford township	76	79
Morton township (school)	40	39
Norfolk township (school)	31	100
Okobojo township	86	106
Onida township	155	172
Pearl township	71	73
Pleasant township (school)	42	106
Rich Valley township (school)	81	99
Summit township (school)	49	120
Troy township (school)	53	39
Fort Sully Military reservation	10	134
TURNER COUNTY[27]	13,175	10,256
Brotherfield township	456	.....
Centerville city	871	723
Centerville township (school)	558	.....
Childslow township (school)	538	.....
Dalton township (school)	556	.....
Daneville township	769	.....
Davis village	151	.....
Germantown township	670	.....
Home township	358	.....
Hurley township (school)	449	.....
Hurley village	444	344
Marion township	420	.....
Marion village	338	.....
Middleton township	614	.....
Monroe township	585	.....
Norway township	528	.....
Parker city	893	728
Parker township	529	.....
Rosefield township (school)	700	.....
Salem township	587	.....
Spring Valley township (school)	650	.....
Swan Lake township	618	.....
Turner township	671	.....
Viborg village	222	.....

[1] Artesian village, formerly in Diana township, now independent.
[2] Exclusive of population of Artesian village.
[3] Letcher village organized from part of Letcher township since 1890.
[4] Woonsocket city, formerly in Woonsocket township, now independent.
[5] Exclusive of population of Woonsocket city.
[6] Includes population (379) of township 118, ranges 63 and 64, exclusive of Ashton city; part of township 118, range 63, annexed to Clifton township and part taken to form part of Jefferson township; part of township 118, range 64, annexed to Athol township and part taken to form part of Jefferson township.
[7] Ashton city, formerly in township 118, range 63, now independent.
[8] Part of township 118, range 64, annexed since 1890.
[9] Part of township 118, range 63, annexed since 1890.
[10] Conde village organized from part of Conde township (township 120, range 60), since 1890.
[11] Doland village, formerly in Spring township (township 117, range 60), now independent.
[12] Frankfort city, formerly in Frankfort township, now independent.
[13] Exclusive of population of Frankfort city.
[14] Organized from parts of township 118, ranges 63 and 64, since 1890.
[15] Formerly Armadale.
[16] Returned as township 115, range 62, in 1890.
[17] Mellette village, formerly in Mellette township, now independent.
[18] Exclusive of population of Mellette village.
[19] Northville village, formerly in Northville township, incorporated as a village and made independent since 1890.
[20] Redfield city, formerly in Redfield township (township 116, range 64), now independent.
[21] Exclusive of population of Redfield city.
[22] Exclusive of population of Doland village.
[23] Returned as township 117, range 64, in 1890.
[24] Jackson, Nowlin, and Sterling counties (population 275 in 1890) annexed in 1899. Not returned by townships or precincts in 1890.
[25] Includes population (23) of the part of township 115, range 82, in this county.
[26] Organized since 1890 from the parts of township 115, ranges 81 and 82, in this county.
[27] Comparison with population for 1890 can not be made; returned by townships and ranges in 1890.

TABLE 4.—POPULATION OF SOUTH DAKOTA BY MINOR CIVIL DIVISIONS: 1890 AND 1900—Continued.

MINOR CIVIL DIVISIONS.	1900	1890
UNION COUNTY	11,153	9,130
Alcester town[1]	381	.....
Alcester township[1]	680	110
Beresford village (part of)[2]	858	404
[For total see Lincoln county.]		
Big Sioux township	285	304
Big Springs township[3]	713	.....
Brule township	1,057	938
Civil Bend township	680	608
Elk Point township[4]	965	[5]1,863
Elk Point village[4]	1,081	.....
Jefferson township[6]	589	[7]461
Jefferson village[6]	364	229
Prairie township[8]	939	[9]870
Sioux Valley township[10]	799	1,120
Spink township	1,114	937
Virginia township[10]	648	1,290
WALWORTH COUNTY[11]	3,839	2,153
Adams township (school)	386	.....
Bangor township (school)	395	.....
Blue Blanket township (school)	150	.....
Brown township (school)	145	.....
Corson township (school)	280	.....
Flora township (school)	149	.....
Glenn township (school)	210	.....
Hiddenwood township (school)	233	.....
Highland township (school)	325	.....
Hilde township (school)	272	.....
Hoven township (school)	104	.....
Kennedy township (school)	118	.....
Le Beau township (school)	26	.....
Liberty township (school)	12	.....
River township (school)	60	.....
Scranton township (school)	7	.....
Spring Lake township (school)	254	.....
Spring Valley township (school)	112	.....
Surrey township (school)	127	.....
Swan Creek township (school)	67	.....
Swan Lake township (school)	231	.....
WALWORTH COUNTY—Continued.		
Vick township (school)	43	.....
Walworth township (school)	133	.....
YANKTON COUNTY	12,649	[12]10,444
Lesterville township[13]	444	594
Lesterville village[13]	244	.....
Yankton city[14]	4,125	3,670
Ward 1	885	
Ward 2	613	
Ward 3	1,105	
Ward 4	1,522	
Township 92, range 54 (fractional)	43	.....
Township 93, range 54	689	552
Township 93, range 55[14]	309	[15]230
Township 93, range 56	780	176
Township 93, range 57	271	(12)
Township 94, range 54	784	438
Township 94, range 55	511	406
Township 94, range 56	442	628
Township 94, range 57	509	(12)
Township 95, range 54	619	473
Township 95, range 55	425	376
Township 95, range 56	397	359
Township 96, range 54	729	497
Township 96, range 55	466	357
Township 96, range 56	495	495
Township 96, range 57	367	394
CHEYENNE RIVER INDIAN RESERVATION[16]	2,357	.....
PINE RIDGE INDIAN RESERVATION[17]	6,827	.....
ROSEBUD INDIAN RESERVATION[18]	5,201	.....
STANDING ROCK INDIAN RESERVATION (part of)[19]	1,658	.....

[1] Alcester town, formerly in Alcester township, now independent.
[2] Included in Prairie township in 1890; now independent.
[3] Organized from parts of Prairie, Sioux Valley, and Virginia townships since 1890.
[4] Elk Point village, formerly in Elk Point township, now independent.
[5] Includes population of Elk Point village, not separately returned in 1890.
[6] Jefferson village, formerly in Jefferson township, now independent.
[7] Exclusive of population of Jefferson village.
[8] Included part of Beresford village in 1890. Part taken to form part of Big Springs township since 1890.
[9] Exclusive of population of Beresford village.
[10] Part taken to form part of Big Springs township since 1890.
[11] Comparison with population for 1890 can not be made; part of county returned by townships and ranges in 1890.
[12] Townships 93 and 94, range 57 (population 799), not separately returned in 1890.
[13] Lesterville village, formerly in Lesterville township (township 95, range 57), now independent.
[14] Yankton city, formerly in township 93, range 55, now independent.
[15] Exclusive of population of Yankton city.
[16] Located in Dewey and Stanley counties, but division by counties can not be made. No population returned for the part of Dewey county outside of Indian reservations.
[17] Located in Lugenbeel, Shannon, Washabaugh, and Washington counties, but division by counties can not be made. No population returned for the parts of Lugenbeel and Washabaugh counties outside of Indian reservations.
[18] Located in Gregory, Lugenbeel, Lyman, Meyer, Tripp, and Washabaugh counties, but division by counties can not be made. No population returned for the parts of Lugenbeel and Washabaugh counties outside of Indian reservations.
[19] Located in Boreman, Dewey, and Schnasse counties, but division by counties can not be made. No population returned for the parts of Dewey and Schnasse counties outside of Indian reservations. For population of remainder of reservation, see figures for North Dakota.

There are 134 incorporated cities, towns, and villages in South Dakota for which the population in 1900 is separately returned, and these incorporated places are presented in table 5 in alphabetical order, being abstracted from table 4, in which they are presented in detail under the counties in which they are severally situated.

TABLE 5.—POPULATION OF THE INCORPORATED CITIES, TOWNS, AND VILLAGES OF SOUTH DAKOTA: 1890 AND 1900.

CITIES, TOWNS, AND VILLAGES.	POPULATION. 1900	POPULATION. 1890	CITIES, TOWNS, AND VILLAGES.	POPULATION. 1900	POPULATION. 1890	CITIES, TOWNS, AND VILLAGES.	POPULATION. 1900	POPULATION. 1890
Aberdeen city	4,087	3,182	Castlewood town	430	.....	Emery village	247	.....
Alcester town	381	.....	Cavour town	98	.....	Erwin town	131	.....
Alexandria city	680	.....	Centerville city	871	723	Estelline town	357	210
Alpena village	153	.....	Chamberlain city	874	939	Eureka city	961	552
Andover village	225	232	Claremont village	120	121	Faulkton city	539	462
Arlington town	476	270	Clark town	684	592	Flandreau village	1,244	569
Armour town	912	.....	Clear Lake town	491	147	Fort Pierre city	395	360
Artesian village	339	256	Colman village	213	.....	Frankfort city	198	186
Ashton city	274	359	Columbia city	143	400	Frederick village	251	281
Belle Fourche village	451	.....	Conde village	195	.....	Freeman town	525	.....
Beresford village	1,046	404	Custer city	599	790	Garretson city	500	341
Big Stone city	590	471	Davis village	151	.....	Gary town	345	277
Blunt village	246	.....	Deadwood city	3,498	2,366	Groton city	700	684
Bowdle village	622	.....	Dell Rapids city	1,255	993	Harrold village	57	.....
Bridgewater town	691	410	De Smet city	749	541	Hartford village	423	.....
Bristol village	282	199	Doland village	235	216	Hecla village	160	.....
Britton village	519	514	East Sioux Falls city	232	577	Henry village	191	194
Brookings city	2,346	1,518	Edgemont city	479	.....	Hermosa town	77	172
Bryant village	405	172	Effington town	36	.....	Highmore city	376	435
Canova village	169	.....	Egan village	503	399	Hitchcock town	135	.....
Canton city	1,943	1,101	Elk Point village	1,081	.....	Hot Springs city	1,319	1,423
Carthage village	265	200	Elkton village	578	331	Howard village	588	.....

TABLE 5.—POPULATION OF THE INCORPORATED CITIES, TOWNS, AND VILLAGES OF SOUTH DAKOTA: 1890 AND 1900—Continued.

CITIES, TOWNS, AND VILLAGES.	POPULATION.		CITIES, TOWNS, AND VILLAGES.	POPULATION.		CITIES, TOWNS, AND VILLAGES.	POPULATION.	
	1900	1890		1900	1890		1900	1890
Hudson village	400	202	Oldham town	222	.....	Tripp town	366	226
Hurley village	444	344	Olivet town	156	105	Tyndall city	1,167	509
Huron city	2,793	3,038	Parker city	893	728	Valley Springs city	388	308
Ipswich village	397	539	Parkston town	596	262	Vermilion city	2,183	1,496
Iroquois town	276	183	Pierre city	2,306	3,235	Viborg village	222	.....
Jefferson village	364	229	Plankinton city	465	604	Volga village	396	298
Kimball city	453	593	Ramona town	172	.....	Wakonda village	220	.....
Lake Preston town	706	337	Rapid City	1,342	2,128	Watertown city	3,352	2,672
Langford village	239	198	Redfield city	1,015	796	Waubay village	430	.....
Lead city	6,210	2,581	Roscoe village	92	114	Webster city	1,506	618
Lennox village	591	363	Roswell village	50	.....	Wentworth town	181	.....
Lesterville village	244	.....	St. Lawrence city	115	320	Wessington Springs village	320	.....
Letcher village	130	.....	Salem city	741	429	White village	454	137
Madison city	2,550	1,736	Scotland city	964	1,083	White Lake city	264	366
Marion village	338	.....	Sioux Falls city	10,266	10,177	White Rock town	170	.....
Mellette village	354	241	Sisseton town	928	.....	Whitewood town	311	443
Menno town	556	413	South Sioux Falls town	114	.....	Willow Lakes town	210	240
Milbank city	1,426	1,207	Spearfish city	1,166	678	Wilmot town	352	.....
Miller city	544	536	Spencer city	332	.....	Wolsey town	122	.....
Mitchell city	4,055	2,217	Springfield city	525	302	Woonsocket city	648	687
Montrose town	375	.....	Sturgis city	1,100	668	Worthing village	213	.....
Mt. Vernon village	222	127	Summit town	237	.....	Yankton city	4,125	3,670
Northville village	243	.....	Toronto town	447	148			

Of the above named 134 incorporated places 25 have more than 1,000 inhabitants: of these 13 have less than 2,000; 10 have more than 2,000 but less than 5,000; and 2 have more than 5,000, namely, Sioux Falls city, with 10,266; and Lead city, with 6,210 inhabitants.

William Rossiter

Director of the Census.

Twelfth Census of the United States.

CENSUS BULLETIN.

No. 48. WASHINGTON, D. C. February 1, 1901.

POPULATION OF TENNESSEE BY COUNTIES AND MINOR CIVIL DIVISIONS.

This bulletin, prepared under the direction of Mr. WILLIAM C. HUNT, chief statistician for population, gives the aggregate population of Tennessee by counties and minor civil divisions, according to the official count of the returns of the Twelfth Census, taken as of June 1, 1900.

Tennessee was admitted as a state June 1, 1796. Table 1 shows the population of Tennessee at each census from 1790 to 1900, inclusive, together with the increase by number and per cent during each decade.

TABLE 1.—POPULATION OF TENNESSEE: 1790 TO 1900.

CENSUS YEARS.	Population.	INCREASE.	
		Number.	Per cent.
1900	2,020,616	258,098	14.3
1890	1,767,518	225,159	14.6
1880	1,542,359	283,839	22.6
1870	1,258,520	148,719	13.4
1860	1,109,801	107,084	10.7
1850	1,002,717	173,507	20.9
1840	829,210	147,306	21.6
1830	681,904	259,133	61.3
1820	422,771	161,044	61.5
1810	261,727	156,125	147.8
1800	105,602	69,911	195.9
1790	35,691	.....	.....

The population of the state in 1900 is 2,020,616 as against 1,767,518 in 1890, representing an increase since 1890 of 253,098, or 14.3 per cent. This rate of increase is substantially the same as that for the decade immediately preceding, but both are materially less than that for the ten years from 1870 to 1880, which was 22.6 per cent, the highest rate of increase since 1830. The development in population has been by rather small percentages of gain since 1830, but the increase has been continuous and without marked fluctuations except for the decade above mentioned.

The population of Tennessee in 1900 is more than fifty-six times as large as that given for 1790.

The total land surface of Tennessee is, approximately, 41,750 square miles, the average number of persons to the square mile at the censuses of 1890 and 1900 being as follows: 1890, 42.3; 1900, 48.4.

Table 2 shows the population of Tennessee by counties at each census from 1790 to 1900, inclusive, while table 3, which immediately follows, shows, for each county, the increase (or decrease) by number and per cent during the ten years from 1890 to 1900.

TABLE 2.—POPULATION OF TENNESSEE BY COUNTIES: 1790 TO 1900.

COUNTIES.	1900	1890	1880	1870	1860	1850	1840	1830	1820	1810	1800	1790
The State	2,020,616	1,767,518	1,542,359	1,258,520	1,109,801	1,002,717	829,210	681,904	422,771	261,727	105,602	35,691
Anderson	17,634	15,128	10,820	8,704	7,068	6,938	5,658	5,310	4,668	3,959		
Bedford	23,845	24,739	26,025	24,333	21,584	21,511	20,546	30,396	16,012	8,242		
Benton	11,888	11,230	9,780	8,234	8,463	6,315	4,772					
Bledsoe	6,626	6,134	5,617	4,870	4,459	5,959	5,676	4,648	4,005	3,259		
Blount	19,206	17,589	15,985	14,237	13,270	12,424	11,745	11,028	11,258	8,839	5,587	
Bradley	15,759	13,607	12,124	11,652	11,701	12,259	7,385					
Campbell	17,317	13,486	10,005	7,445	6,712	6,068	6,149	5,110	4,244	2,668		
Cannon	12,121	12,197	11,859	10,502	9,509	8,982	7,193					
Carroll	24,250	23,630	22,103	19,447	17,437	15,967	12,362	9,397				
Carter	16,688	13,389	10,019	7,909	7,124	6,296	5,372	6,414	4,835	4,190	4,813	
Cheatham	10,112	8,845	7,956	6,678	7,258							
Chester[1]	9,896	9,069										
Claiborne	20,696	15,103	13,373	9,321	9,643	9,369	9,474	8,470	5,508	4,798		
Clay	8,421	7,260	6,987									
Cocke	19,153	16,523	14,808	12,458	10,408	8,300	6,992	6,017	4,892	5,154	(2)	
Coffee	15,574	13,827	12,894	10,237	9,689	8,351	8,184					
Crockett	15,867	15,146	14,109									
Cumberland	8,311	5,376	4,588	3,461	3,460							
Davidson	122,815	108,174	79,026	62,897	47,055	38,882	30,509	28,122	20,154	15,608	9,965	3,459
Decatur	10,439	8,995	8,498	7,772	6,276	6,003						
Dekalb	16,460	15,650	14,813	11,425	10,573	8,016	5,868					
Dickson	18,635	13,645	12,460	9,340	9,982	8,404	7,074	7,265	5,190	4,516		
Dyer	23,776	19,878	15,118	13,706	10,536	6,361	4,484	1,904				
Fayette	29,701	28,878	31,871	26,145	24,327	26,719	21,501	8,652				
Fentress[3]	6,106	5,226	5,941	4,717	5,054	4,454	3,550	2,748				
Franklin	20,892	18,929	17,178	14,970	13,848	13,768	12,033	15,620	16,571	5,730		
Gibson	39,408	35,859	32,685	25,666	21,777	19,548	13,689	5,801				
Giles	33,035	34,957	36,014	32,413	26,166	25,949	21,494	18,703	12,558	4,546		
Grainger	15,512	13,196	12,384	12,421	10,962	12,370	10,572	10,066	7,651	6,397	7,367	
Greene	30,596	26,614	24,005	21,668	19,004	17,824	16,076	14,410	11,324	9,713	7,610	7,741
Grundy	7,802	6,345	4,592	3,250	3,093	2,773						
Hamblen	12,728	11,418	10,187									
Hamilton	61,695	53,482	23,642	17,241	13,258	10,075	8,175	2,276	821			
Hancock	11,147	10,342	9,098	7,148	7,020	5,660						
Hardeman[4]	22,976	21,029	22,921	18,074	17,769	17,456	14,563	11,655				
Hardin	19,246	17,698	14,793	11,768	11,214	10,328	8,245	4,868	1,462			
Hawkins	24,267	22,246	20,610	15,837	16,162	13,370	15,035	13,683	10,949	7,643	6,563	6,970
Haywood	25,189	23,558	26,053	25,094	19,232	17,259	13,870	5,334				
Henderson[5]	18,117	16,336	17,430	14,217	14,491	13,164	11,875	8,748				
Henry	24,208	21,070	22,142	20,380	19,133	18,233	14,906	12,249				
Hickman[6]	16,367	14,499	12,095	9,856	9,312	9,397	8,618	8,119	6,080	2,583		
Houston	6,476	5,390	4,295									
Humphreys	13,398	11,720	11,379	9,326	9,096	6,422	5,195	6,187	4,067	1,511		
Jackson	15,039	13,325	12,008	12,583	11,725	15,673	12,872	9,698	7,593	5,401		
James	5,407	4,903	5,187									
Jefferson	18,590	16,478	15,846	19,476	16,043	13,204	12,076	11,801	8,953	7,309	[2] 9,017	
Johnson	10,589	8,858	7,766	5,852	5,018	3,705	2,658					
Knox	74,302	59,557	39,124	28,990	22,813	18,807	15,485	14,498	13,034	10,171	12,446	
Lake	7,368	5,304	3,968	2,428								
Lauderdale	21,971	18,756	14,918	10,838	7,559	5,169	3,435					
Lawrence	15,402	12,286	10,383	7,601	9,320	9,280	7,121	5,411	3,271			
Lewis[7]	4,455	2,555	2,181	1,986	2,241	4,438						
Lincoln	26,304	27,382	26,960	28,050	22,828	23,492	21,493	22,075	14,761	6,104		
Loudon	10,838	9,273	9,148									
McMinn	19,163	17,890	15,064	13,969	13,555	13,906	12,719	14,460	1,623			
McNairy[5]	17,760	15,510	17,271	12,726	14,732	12,864	9,385	5,697				
Macon	12,881	10,878	9,321	6,633	7,290	6,948						
Madison[4]	36,333	30,497	30,874	23,480	21,535	21,470	16,530	11,594				
Marion	17,281	15,411	10,910	6,841	6,190	6,314	6,070	5,508	3,888			
Marshall	18,763	18,906	19,259	16,207	14,592	15,616	14,555					
Maury	42,703	38,112	39,904	36,289	32,498	29,520	28,186	27,665	22,089	10,359		
Meigs	7,491	6,930	7,117	4,511	4,667	4,879	4,794					
Monroe	18,585	15,329	14,283	12,589	12,607	11,874	12,056	13,708	2,529			
Montgomery	36,017	29,697	28,481	24,747	20,895	21,045	16,927	14,349	12,219	8,021	2,899	1,387
Moore	5,706	5,975	6,233									
Morgan	9,587	7,639	5,156	2,969	3,353	3,430	2,660	2,582	1,676			
Obion	28,286	27,273	22,912	15,584	12,817	7,633	4,814	2,099				
Overton[3]	13,353	12,039	12,153	11,297	12,637	11,211	9,279	8,242	7,128	5,643		
Perry	8,800	7,785	7,174	6,925	6,042	5,821	7,419	7,094	2,384			
Pickett[3]	5,366	4,736										
Polk	11,357	8,361	7,269	7,369	8,726	6,338	3,570					
Putnam	16,890	13,683	11,501	8,698	8,558							
Rhea	14,318	12,647	7,073	5,538	4,991	4,415	3,985	8,186	4,215	2,504		
Roane	22,738	17,418	15,237	15,622	13,583	12,185	10,948	11,341	7,895	5,581		
Robertson	25,029	20,078	18,861	16,166	15,265	16,145	13,801	13,272	9,938	7,270	4,280	
Rutherford	33,543	35,097	36,741	33,289	27,918	29,122	24,280	26,134	19,552	10,265		
Scott	11,077	9,794	6,021	4,054	3,519	1,905						
Sequatchie	3,326	3,027	2,565	2,335	2,120							
Sevier	22,021	18,761	15,541	11,028	9,122	6,920	6,442	5,717	4,772	4,595	3,419	3,619
Shelby	153,557	112,740	78,430	76,378	48,092	31,157	14,721	5,648	364			

[1] Organized from parts of Hardeman, Henderson, McNairy, and Madison in 1882; parts of Henderson and McNairy annexed in 1886 and 1887, respectively.
[2] Cocke and Jefferson reported together and credited to Jefferson in 1800.
[3] Pickett organized from parts of Fentress and Overton in 1881.
[4] Part taken to form part of Chester in 1882.
[5] Parts of Henderson and McNairy taken to form part of Chester in 1882 and parts annexed in 1886 and 1887, respectively.
[6] Part annexed to Lewis in 1897.
[7] Parts of Hickman and Wayne annexed in 1897.

TABLE 2.—POPULATION OF TENNESSEE BY COUNTIES: 1790 TO 1900—Continued.

COUNTIES.	1900	1890	1880	1870	1860	1850	1840	1830	1820	1810	1800	1790
Smith	19,026	18,404	17,799	15,994	16,357	18,412	21,179	19,906	17,580	11,649	4,294	.....
Stewart	15,224	12,193	12,690	12,019	9,896	9,719	8,587	6,968	8,397	4,262	.....	.....
Sullivan	24,935	20,879	18,321	13,136	13,552	11,742	10,736	10,073	7,015	6,847	10,218	4,447
Sumner	26,072	23,668	23,625	23,711	22,030	22,717	22,445	20,569	19,211	13,792	4,616	2,196
Tipton	29,273	24,271	21,033	14,884	10,705	8,887	6,800	5,317	.....	.....	.....	.....
Trousdale	6,004	5,850	6,646	.....	.....	.....	.....	.....	.....	.....	.....	.....
Unicoi	5,851	4,619	3,645	.....	.....	.....	.....	.....	.....	.....	.....	.....
Union	12,894	11,459	10,260	7,605	6,117	.....	.....	.....	.....	.....	.....	.....
Van Buren	3,126	2,863	2,933	2,725	2,581	2,674	.....	.....	.....	.....	.....	.....
Warren	16,410	14,413	14,079	12,714	11,147	10,179	10,803	15,210	10,348	5,725	.....	.....
Washington	22,604	20,354	16,181	16,317	14,829	13,861	11,751	10,995	9,557	7,740	6,379	5,872
Wayne[1]	12,936	11,471	11,301	10,209	9,115	8,170	7,705	6,013	2,459	.....	.....	.....
Weakley	32,546	28,955	24,538	20,755	18,216	14,608	9,870	4,797	.....	.....	.....	.....
White	14,157	12,348	11,176	9,375	9,381	11,444	10,747	9,967	8,701	4,028	.....	.....
Williamson	26,429	26,321	28,313	25,328	23,827	27,201	27,006	26,638	20,640	13,153	2,868	.....
Wilson	27,078	27,148	28,747	25,881	26,072	27,443	24,460	25,472	18,730	11,952	3,261	.....

[1] Part annexed to Lewis in 1897.

TABLE 3.—INCREASE IN POPULATION OF TENNESSEE BY COUNTIES: 1890 TO 1900.

COUNTIES.	INCREASE.		COUNTIES.	INCREASE.	
	Number.	Per cent.		Number.	Per cent.
The State	253,098	14.3	Knox	14,745	24.8
Anderson	2,506	16.6	Lake	2,064	38.9
Bedford	[1]894	[1]3.6	Lauderdale	3,215	17.1
Benton	658	5.9	Lawrence	3,116	25.4
Bledsoe	492	8.0	Lewis	1,900	74.4
Blount	1,617	9.2	Lincoln	[1]1,078	[1]3.9
Bradley	2,152	15.8	Loudon	1,565	16.9
Campbell	3,831	28.4	McMinn	1,273	7.1
Cannon	[1]76	[1]0.6	McNairy	2,250	14.5
Carroll	620	2.6	Macon	2,003	18.4
Carter	3,299	24.6	Madison	5,836	19.1
Cheatham	1,267	14.3	Marion	1,870	12.1
Chester	827	9.1	Marshall	[1]143	[1]0.8
Claiborne	5,593	37.0	Maury	4,591	12.0
Clay	1,161	16.0	Meigs	561	8.1
Cocke	2,630	15.9	Monroe	3,256	21.2
Coffee	1,747	12.6	Montgomery	6,320	21.3
Crockett	721	4.8	Moore	[1]269	[1]4.5
Cumberland	2,935	54.6	Morgan	1,948	25.5
Davidson	14,641	13.5	Obion	1,013	3.7
Decatur	1,444	16.1	Overton	1,314	10.9
Dekalb	810	5.2	Perry	1,015	13.0
Dickson	4,990	36.6	Pickett	630	13.3
Dyer	3,898	19.6	Polk	2,996	35.8
Fayette	823	2.8	Putnam	3,207	23.4
Fentress	880	16.8	Rhea	1,671	13.2
Franklin	1,463	7.7	Roane	5,320	30.5
Gibson	3,549	9.9	Robertson	4,951	24.7
Giles	[1]1,922	[1]5.5	Rutherford	[1]1,554	[1]4.4
Grainger	2,316	17.6	Scott	1,283	13.1
Greene	3,982	15.0	Sequatchie	299	9.9
Grundy	1,457	23.0	Sevier	3,260	17.4
Hamblen	1,310	11.5	Shelby	40,817	36.2
Hamilton	8,213	15.4	Smith	622	3.4
Hancock	805	7.8	Stewart	3,031	24.9
Hardeman	1,947	9.3	Sullivan	4,056	19.4
Hardin	1,548	8.7	Sumner	2,404	10.2
Hawkins	2,021	9.1	Tipton	5,002	20.6
Haywood	1,631	6.9	Trousdale	154	2.6
Henderson	1,781	10.9	Unicoi	1,232	26.7
Henry	3,138	14.9	Union	1,435	12.5
Hickman	1,868	12.9	Van Buren	263	9.2
Houston	1,086	20.1	Warren	1,997	13.9
Humphreys	1,678	14.3	Washington	2,250	11.1
Jackson	1,714	12.9	Wayne	1,465	12.8
James	504	10.3	Weakley	3,591	12.4
Jefferson	2,112	12.8	White	1,809	14.7
Johnson	1,731	19.5	Williamson	108	0.4
			Wilson	[1]70	[1]0.3

[1] Decrease.

The only territorial changes which have been made in the counties of Tennessee since 1890 are that parts of Hickman and Wayne were annexed to Lewis in 1897.

Of the 96 counties in the state all but 8 have increased in population during the decade, the counties showing the largest percentages of increase being Lewis, 74.4 per cent; Cumberland, 54.6 per cent; Lake, 38.9 per cent; Claiborne, 37.0 per cent; Dickson, 36.6 per cent; Shelby, 36.2 per cent; and Polk, 35.8 per cent.

The 8 counties showing a decrease in population are Bedford, Cannon, Giles, Lincoln, Marshall, Moore, Rutherford, and Wilson.

Table 4 shows the population of Tennessee by minor civil divisions, so far as it was separately returned at the censuses of 1890 and 1900.

TABLE 4.—POPULATION OF TENNESSEE BY MINOR CIVIL DIVISIONS: 1890 AND 1900.

MINOR CIVIL DIVISIONS.	1900	1890
ANDERSON COUNTY	17,634	15,128
No. 1	898	858
No. 2	1,074	918
No. 3	871	808
No. 4	1,333	1,165
No. 5	3,408	2,561
No. 6, including Clinton town	2,106	1,957
Clinton town	1,111	1,198
No. 7	1,244	1,421
No. 8	856	898
No. 9	810	897
No. 10	907	710
No. 11	575	544
No. 12	1,013	766
No. 13	2,539	1,625
BEDFORD COUNTY	23,845	24,739
No. 1	945	985
No. 2	1,197	1,372
No. 3, including Wartrace town	2,308	2,723
Wartrace town	642	686
No. 4, including Bellbuckle town	2,037	2,164
Bellbuckle town	665	715
No. 5	773	850
No. 6	893	926
No. 7, including Shelbyville town	3,755	2,906
Shelbyville town	2,236	1,823
No. 8	795	677
No. 9, including Longview town	663	723
Longview town	180	.....
No. 10	1,241	1,286
No. 11	1,411	1,708
No. 18	1,149	1,308
No. 19, including Richmond town	772	713
Richmond town	73	.....
No. 20	885	1,030
No. 21	662	752
No. 22	800	912
No. 23	952	1,057
No. 24	1,327	1,460
No. 25	1,280	1,187
BENTON COUNTY	11,888	11,230
No. 1	883	698
No. 2	1,215	1,086
No. 3	765	741
No. 4	618	588
No. 5, including Camden town	1,752	1,730
Camden town	399	330
No. 6	565	730
No. 7	717	539
No. 8	1,326	1,383
No. 9	1,308	1,178
No. 10	885	812
No. 11	428	298
No. 12	441	470
No. 13	405	440
No. 14	580	537
BLEDSOE COUNTY	6,626	6,134
No. 1	397	408
No. 2	357	341
No. 3	641	601
No. 4	410	427
No. 5	655	604
No. 6	1,330	988
No. 7	462	468
No. 8	547	506
No. 9	550	656
No. 10	440	434
No. 11	425	341
No. 12	412	360
BLOUNT COUNTY	19,206	17,589
No. 1	1,280	1,164
No. 2	469	403
No. 3	229	308
No. 4	853	691
No. 5	971	1,008
No. 6	920	879
No. 7	822	818
No. 8	1,256	1,047
No. 9[1]	2,312	2,841
No. 10	1,325	1,315
No. 11	1,385	1,143
No. 12	972	824
No. 13	1,324	1,382
No. 14	1,200	1,271
No. 15	1,152	876
No. 16	709	584
No. 17	485	583
No. 18	505	452
No. 19[1]	1,037	.....

[1] No. 19 organized from part of No. 9 since 1890.
[2] No. 14 organized from part of No. 6 since 1890.
[3] No. 16 organized from part of No. 10 since 1890.
[4] Includes population (164) of former No. 25, annexed to No. 14.

MINOR CIVIL DIVISIONS.	1900	1890
BRADLEY COUNTY	15,759	13,607
No. 1	640	643
No. 2	772	795
No. 3	1,000	761
No. 4	808	729
No. 5	850	722
No. 6,[2] including ward 1 and part of ward 2 of Cleveland town.	3,068	4,167
Cleveland town (part of)	2,517	.....
Total for Cleveland town, in Nos. 6 and 14	3,858	2,863
Ward 1 1,119		
Ward 2 1,626		
Ward 3 1,113		
No. 7	733	614
No. 8	1,341	1,147
No. 9	914	931
No. 10	1,187	1,094
No. 11	670	497
No. 12	637	728
No. 13	798	779
No. 14,[2] including ward 3 and part of ward 2 of Cleveland town.	2,341	.....
Cleveland town (part of)	1,341	.....
CAMPBELL COUNTY	17,317	13,486
No. 1	1,348	1,281
No. 2	1,358	1,309
No. 3	1,244	810
No. 4, including Jacksboro town	1,743	1,462
Jacksboro town	621	374
No. 5, including La Follette town	1,118	734
La Follette town	366	.....
No. 6	685	629
No. 7	619	591
No. 8	704	766
No. 9	1,089	949
No. 10[3]	1,953	2,627
No. 11	881	703
No. 12	356	331
No. 13	452	494
No. 14	550	350
No. 15	439	450
No. 16,[3] including Jellico town	2,778	.....
Jellico town	1,283	758
CANNON COUNTY	12,121	12,197
No. 1	800	834
No. 2	546	552
No. 3	572	597
No. 4	787	878
No. 5	988	800
No. 6, including Woodbury town	1,486	1,609
Woodbury town	468	576
No. 7	684	767
No. 8	835	665
No. 9	793	682
No. 10	1,254	1,138
No. 11	994	1,138
No. 12	704	710
No. 13	752	866
No. 14	521	485
No. 15	405	476
CARROLL COUNTY	24,250	[4]23,630
No. 1	1,296	1,355
No. 2	1,795	1,769
No. 3	612	568
No. 4, including part of McKenzie town	1,536	1,559
McKenzie town (part of)	768	1,054
Total for McKenzie town, in Nos. 4 and 22	1,266	1,166
No. 5	1,139	1,232
No. 6	892	791
No. 7	632	631
No. 8	460	463
No. 9	625	723
No. 10	556	573
No. 11,[5] including part of Huntingdon town	1,329	2,821
Huntingdon town (part of)	342	.....
Total for Huntingdon town, in Nos. 11 and 25	1,332	707
No. 12	536	504
No. 13	986	1,084
No. 14[6]	975	930
No. 15	768	741
No. 16	1,137	1,135
No. 17	636	764
No. 18	612	602
No. 19	745	592
No. 20	810	1,086
No. 21	924	961
No. 22, including part of McKenzie town	1,219	1,234
McKenzie town (part of)	498	112
No. 23	965	760
No. 24[7]	931	588
No. 25,[5] including part of Huntingdon town	2,134	.....
Huntingdon town (part of)	990	.....

[5] No. 25 organized from part of No. 11 since 1890.
[6] Part annexed to No. 24 since 1890; former No. 25 annexed since 1890.
[7] Part of No. 14 annexed since 1890.

TABLE 4.—POPULATION OF TENNESSEE BY MINOR CIVIL DIVISIONS: 1890 AND 1900—Continued.

MINOR CIVIL DIVISIONS.	1900	1890
CARTER COUNTY	16,688	13,389
No. 1	924	717
No. 2[1]	1,711	1,825
No. 3	1,538	1,212
No. 4[1]	966	906
No. 5[2]	790	1,216
No. 6	1,059	916
No. 7[3]	1,110	1,550
No. 8	734	630
No. 9[4]	962	1,123
No. 10	989	916
No. 11	701	607
No. 12	1,032	1,011
No. 13	991	760
No. 14[3]	447	.....
No. 15[3]	976	.....
No. 16[1]	840	.....
No. 17[2]	527	.....
No. 18[4]	391	.....
CHEATHAM COUNTY	10,112	8,845
No. 1	1,408	1,143
No. 2	1,352	1,004
No. 3	665	660
No. 4	769	957
No. 5	838	638
No. 6	458	315
No. 7	600	482
No. 8	310	262
No. 9	630	604
No. 10	444	447
No. 11	815	680
No. 12	352	347
No. 13	312	363
No. 14	700	609
No. 15	464	334
CHESTER COUNTY	9,896	9,069
No. 1[5]	741	1,076
No. 2	623	644
No. 3	552	576
No. 4	725	894
No. 5	818	823
No. 6	2,520	1,985
No. 7	378	321
No. 8	956	883
No. 9	485	492
No. 10	526	420
No. 11	428	449
No. 12	600	506
No. 13[5]	544	.....
CLAIBORNE COUNTY	20,696	15,103
No. 1[6]	640	627
No. 2	807	692
No. 3[6]	1,574	1,140
No. 4	2,252	1,225
No. 5	1,335	838
No. 6	1,224	1,324
No. 7	1,116	1,071
No. 8	1,817	1,623
No. 9	2,761	1,592
No. 10	893	704
No. 11	1,248	1,030
No. 12	1,443	1,216
No. 13	998	859
No. 14	1,252	1,162
No. 15[6]	1,336	.....
CLAY COUNTY	8,421	7,260
No. 1	260	349
No. 2	494	474
No. 3	800	607
No. 4	925	800
No. 5	1,166	761
No. 6	1,397	1,144
No. 7	944	863
No. 8	489	427
No. 9	600	331
No. 10	762	798
No. 11	288	375
No. 12	296	331
COCKE COUNTY	19,153	16,523
No. 1	2,161	1,721
No. 2	823	750
No. 3	1,185	1,257
No. 4	1,179	1,080
No. 5	841	728

[1] No. 16 organized from parts of Nos. 2 and 4 since 1890.
[2] No. 17 organized from part of No. 5 since 1890.
[3] Nos. 14 and 15 organized from parts of No. 7 since 1890.
[4] No. 18 organized from part of No. 9 since 1890.

MINOR CIVIL DIVISIONS.	1900	1890
COCKE COUNTY—Continued.		
No. 6, including Newport town	3,222	1,955
Newport town	1,630	658
No. 7	1,055	1,022
No. 8	740	731
No. 9	886	956
No. 10	1,008	900
No. 11	449	508
No. 12	1,798	1,450
No. 13	1,469	1,015
No. 14	300	394
No. 15	380	487
No. 16	754	652
No. 17	903	917
COFFEE COUNTY	15,574	13,827
No. 1	671	746
No. 2	777	613
No. 3	1,076	1,179
No. 4	623	654
No. 5	526	515
No. 6	2,473	1,567
No. 7	790	663
No. 8	385	341
No. 9	663	608
No. 10	1,060	863
No. 11	742	702
No. 12	1,004	895
No. 13, including Tullahoma town	3,061	2,767
Tullahoma town	2,684	2,439
No. 14	620	601
No. 15	619	588
No. 16	484	525
CROCKETT COUNTY	15,867	15,146
No. 1	1,169	1,294
No. 2	710	716
No. 3, including Gadsden town	1,273	1,350
Gadsden town	229	267
No. 4	647	716
No. 5, including Bells town	1,858	1,706
Bells town[7]	758	690
No. 6	1,274	1,235
No. 7	824	738
No. 8	931	886
No. 9	795	743
No. 10	1,050	1,662
No. 11	978	925
No. 12	971	957
No. 13	1,021	1,031
No. 14	886	725
No. 15	580	462
CUMBERLAND COUNTY	8,311	5,376
No. 1	495	352
No. 2	723	363
No. 3	1,076	881
No. 4	659	653
No. 5	1,727	896
No. 6	541	442
No. 7	348	292
No. 8	473	388
No. 9	250	178
No. 10	975	459
No. 11	200	201
No. 12	844	271
DAVIDSON COUNTY	122,815	108,174
No. 1, coextensive with Nashville city	80,865	76,168
Nashville city:		
Ward 1	4,352	
Ward 2	5,500	
Ward 3	3,946	
Ward 4	4,189	
Ward 5	1,614	
Ward 6	3,681	
Ward 7	3,923	
Ward 8	4,133	
Ward 9	5,230	
Ward 10	2,608	
Ward 11	2,929	
Ward 12	2,663	
Ward 13	5,889	
Ward 14	5,612	
Ward 15	4,854	
Ward 16	4,241	
Ward 17	3,835	
Ward 18	3,351	
Ward 19	4,389	
Ward 20	3,926	

[5] No. 13 organized from part of No. 1 since 1890.
[6] No. 15 organized from parts of Nos. 1 and 3 since 1890.
[7] Given as Bells Depot in 1890.

TABLE 4.—POPULATION OF TENNESSEE BY MINOR CIVIL DIVISIONS: 1890 AND 1900—Continued.

MINOR CIVIL DIVISIONS.	1900	1890
DAVIDSON COUNTY—Continued.		
No. 2	1,833	1,845
No. 3	850	861
No. 4	1,440	1,483
No. 5	2,198	1,759
No. 6	947	1,009
No. 7	1,201	1,090
No. 8	1,262	1,431
No. 9	3,659	2,089
No. 10	3,252	1,649
No. 11	1,548	1,521
No. 12	1,359	1,013
No. 13	6,172	2,780
No. 14	1,653	1,517
No. 15	1,035	907
No. 16	759	592
No. 17	1,420	794
No. 18	2,180	1,454
No. 19	1,164	936
No. 20	1,957	1,951
No. 21	880	851
No. 22	939	915
No. 23	1,646	1,133
No. 24	1,905	1,446
No. 25	691	980
DECATUR COUNTY	10,439	8,995
No. 1	799	751
No. 2	841	796
No. 3	971	771
No. 4	1,475	1,463
No. 5	825	671
No. 6	1,105	[1]1,456
No. 7	580	
No. 8	510	331
No. 9	751	571
No. 10	979	585
No. 11	746	820
No. 12	857	780
DEKALB COUNTY	16,460	15,650
No. 1	1,134	1,156
No. 2	466	565
No. 3	922	869
No. 4	722	698
No. 5	720	600
No. 6	733	706
No. 7	843	806
No. 8	647	548
No. 9	2,833	2,113
No. 10	602	650
No. 11	343	405
No. 12	450	505
No. 13	422	413
No. 14	679	521
No. 15	922	846
No. 16	656	771
No. 17	370	514
No. 18	599	554
No. 19	350	311
No. 20	857	980
No. 21	729	623
No. 22	461	496
DICKSON COUNTY	18,635	13,645
No. 1	782	833
No. 2	951	947
No. 3	615	633
No. 4	1,255	1,135
No. 5, including Dickson town	3,491	2,171
Dickson town	1,363	938
No. 6	2,739	1,856
No. 7	957	705
No. 8	2,378	1,545
No. 9	1,549	758
No. 10	683	510
No. 11	1,197	988
No. 12	1,080	899
No. 13	584	399
No. 14	374	266
DYER COUNTY	23,776	19,878
No. 1	821	703
No. 2	1,369	1,150
No. 3	456	457
No. 4, including Dyersburg city	5,413	4,191
Dyersburg city	3,647	2,009
No. 5	1,913	1,819
No. 6, including Newbern town	3,346	3,075
Newbern town	1,433	1,236
No. 7	1,562	752
No. 8	1,116	1,163

[1] Not separately returned in 1890.
[2] No. 14 organized from part of No. 10 since 1890.

MINOR CIVIL DIVISIONS.	1900	1890
DYER COUNTY—Continued.		
No. 9	1,410	1,436
No. 10[2]	979	1,010
No. 11[3]	838	745
No. 12	911	856
No. 13	493	394
No. 14[2]	449	.....
No. 15	1,035	1,020
No. 16	878	518
No. 17	390	589
No. 18[3]	397	.....
FAYETTE COUNTY	29,701	28,878
No. 1, including Somerville town	2,365	1,873
Somerville town	777	892
No. 2	1,196	1,209
No. 3	1,376	1,468
No. 4	2,686	2,750
No. 5	2,091	1,959
No. 6, including Gallaway town	1,931	2,180
Gallaway town	77	81
No. 7	2,013	2,039
No. 8	2,474	2,443
No. 9	1,995	1,925
No. 10	2,395	2,401
No. 11	1,701	1,452
No. 12	2,017	2,004
No. 13, including La Grange town	2,471	2,306
La Grange town	355	500
No. 14	1,575	1,603
No. 15	1,415	1,266
FENTRESS COUNTY	6,106	5,226
No. 1	716	738
No. 2	415	361
No. 3	748	646
No. 4	450	350
No. 5	171	127
No. 6	417	310
No. 7	591	550
No. 8	569	511
No. 9	368	316
No. 10	494	303
No. 11	272	264
No. 12	346	369
No. 13	549	381
FRANKLIN COUNTY	20,392	18,929
No. 1, including Winchester town	4,138	3,514
Winchester town	1,338	1,313
No. 2	1,030	1,045
No. 3	1,406	1,108
No. 4	1,799	1,677
No. 5	955	899
No. 6	396	422
No. 7	421	423
No. 8[1]	559	901
No. 9	1,517	1,365
No. 10	1,647	1,901
No. 11	582	653
No. 12	1,187	937
No. 13	301	412
No. 14	600	605
No. 15	722	526
No. 16	554	386
No. 17	950	821
No. 18	1,308	1,334
No. 19[4]	320	.....
GIBSON COUNTY	39,408	35,859
No. 1	1,346	1,404
No. 2	1,300	1,223
No. 3, including Humboldt town	4,492	3,367
Humboldt town	2,866	1,837
No. 4	591	684
No. 5	1,317	1,193
No. 6	1,588	1,415
No. 7, including Trenton city	4,444	3,696
Trenton city	2,328	1,693
No. 8	2,606	2,162
No. 9, including Rutherford town	1,406	1,468
Rutherford town	677	536
No. 10	1,224	1,286
No. 11	1,265	1,266
No. 12	1,263	1,322
No. 13, including Milan city	3,893	3,672
Milan city	1,682	1,546
Ward 1	666	
Ward 2	359	
Ward 3	657	
No. 14	1,409	1,098
No. 15	796	919

[3] No. 18 organized from part of No. 11 since 1890.
[4] No. 19 organized from part of No. 8 since 1890.

TABLE 4.—POPULATION OF TENNESSEE BY MINOR CIVIL DIVISIONS: 1890 AND 1900—Continued.

MINOR CIVIL DIVISIONS.	1900	1890
GIBSON COUNTY—Continued.		
No. 16	1,039	1,066
No. 17	906	854
No. 18	1,317	1,146
No. 19	1,233	1,138
No. 20	608	488
No. 21, including Dyer town	2,929	2,082
Dyer town[1]	1,204	666
No. 22	660	731
No. 23	673	858
No. 24	850	988
No. 25	253	333
GILES COUNTY	33,035	34,957
No. 1	1,300	1,445
No. 2	1,849	2,057
No. 3	1,720	1,999
No. 4	1,530	1,337
No. 5[2]	1,207	1,592
No. 6	1,500	1,635
No. 7,[2] including Pulaski town	4,960	3,869
Pulaski town	2,838	2,274
No. 8	1,045	1,756
No. 9	1,504	1,816
No. 10	852	1,016
No. 11	1,373	1,386
No. 12[2]	1,369	1,970
No. 13	959	1,140
No. 14	1,718	1,515
No. 15	2,424	2,734
No. 16	899	1,385
No. 17	815	919
No. 18	991	1,313
No. 19[2]	941	974
No. 20	1,598	1,627
No. 21	1,388	1,472
No. 22[2]	1,093	.....
GRAINGER COUNTY	15,512	13,196
No. 1	1,674	1,281
No. 2	1,420	1,182
No. 3	1,199	883
No. 4	957	972
No. 5	1,124	1,048
No. 6	880	777
No. 7	750	782
No. 8	944	909
No. 9	800	683
No. 10	1,243	1,256
No. 11	873	942
No. 12	2,074	1,524
No. 13	974	595
No. 14	600	362
GREENE COUNTY	30,596	26,614
No. 1	1,340	1,088
No. 2	1,052	768
No. 3	1,130	913
No. 4	1,619	1,406
No. 5	572	524
No. 6	1,379	1,170
No. 7	1,046	1,065
No. 8	743	687
No. 9	819	781
No. 10, including Greeneville town	3,168	2,271
Greeneville town[3]	1,817	1,779
Ward 1 1,000		
Ward 2 817		
No. 11	1,967	1,734
No. 12	1,200	1,013
No. 13	1,147	922
No. 14, including part of Rheatown town	889	821
Rheatown town (part of)	3[8]	.....
Total for Rheatown town,[4] in Nos. 14 and 15	158	.....
No. 15, including part of Rheatown town	1,541	1,489
Rheatown town (part of)	120	.....
No. 16	1,105	1,006
No. 17	1,922	1,764
No. 18	1,250	1,345
No. 19	1,225	1,044
No. 20	856	735
No. 21	803	835
No. 22	1,337	1,053
No. 23	1,066	769
No. 24	677	647
No. 25	743	764
GRUNDY COUNTY	7,802	6,345
No. 1	393	342
No. 2	146	160
GRUNDY COUNTY—Continued.		
No. 3	307	263
No. 4	533	424
No. 5	293	214
No. 6	178	116
No. 7	462	292
No. 8	438	359
No. 9	442	404
No. 10	476	316
No. 11[5]	2,037	3,088
No. 12	621	367
No. 13[5]	1,476	.....
HAMBLEN COUNTY	12,728	11,418
No. 1, including part of Morristown town	2,413	1,968
Morristown town (part of)	1,914	1,231
Total for Morristown town, in Nos. 1 and 6	2,973	1,999
No. 2	1,046	1,082
No. 3	747	623
No. 4	1,098	1,021
No. 5	852	745
No. 6, including part of Morristown town	1,738	1,256
Morristown town (part of)	1,059	768
No. 7	1,042	951
No. 8	773	721
No. 9	600	547
No. 10	732	751
No. 11	937	1,092
No. 12	750	661
HAMILTON COUNTY	61,695	53,482
No. 1	1,382	1,517
No. 2	1,508	1,043
No. 3	3,490	2,602
No. 4	614	[6]703
No. 5	5,359	3,511
No. 6	3,177	2,533
No. 7	724	451
No. 8	338	365
No. 9	1,752	1,038
No. 10	1,993	1,396
No. 11	1,721	1,489
No. 12	2,271	1,814
No. 13	850	770
No. 14, coextensive with Chattanooga city	30,154	29,100
Chattanooga city:		
Ward 1 5,172		
Ward 2 2,733		
Ward 3 2,812		
Ward 4 3,925		
Ward 5 3,928		
Ward 6 2,303		
Ward 7 5,718		
Ward 8 3,563		
No. 15	882	670
No. 16	530	358
No. 17[7]	2,291	2,898
No. 18	941	661
No. 19, including Lookout Mountain town	571	563
Lookout Mountain town[8]	45[2]	.....
No. 20[7]	1,147	.....
HANCOCK COUNTY	11,147	10,342
No. 1[9]	559	695
No. 2[9]	852	749
No. 3	772	746
No. 4	768	755
No. 5	599	538
No. 6	1,223	1,182
No. 7[10]	973	826
No. 8[10]	504	634
No. 9[10]	693	516
No. 10[9]	931	866
No. 11	550	565
No. 12	667	739
No. 13[9]	522	469
No. 14	767	869
No. 15	260	193
No. 16[10]	239	.....
No. 17[9]	268	.....
HARDEMAN COUNTY	22,976	21,029
No. 1, including Grand Junction town	2,096	1,951
Grand Junction town	393	.....
No. 2	1,383	1,308
No. 3	1,219	1,218
No. 4, including Whiteville town	2,610	2,375
Whiteville town	468	209
No. 5	1,010	1,005

[1] Given as Dyer Station in 1890.
[2] No. 22 organized from parts of Nos. 5, 7, 12, and 19 since 1890.
[3] Given as in Nos. 10 and 12 in 1890.
[4] In 1890 in No. 15 only.
[5] No. 13 organized from part of No. 11 since 1890.
[6] Includes population of Lookout Mountain town, given as in No. 4, and not separately returned in 1890.
[7] No. 20 organized from part of No. 17 since 1890.
[8] Given as in No. 4 in 1890.
[9] No. 17 organized from parts of Nos. 1, 2, 10, and 13 since 1890.
[10] No. 16 organized from parts of Nos. 7, 8, and 9 since 1890.

TABLE 4.—POPULATION OF TENNESSEE BY MINOR CIVIL DIVISIONS: 1890 AND 1900—Continued.

MINOR CIVIL DIVISIONS.	1900	1890
HARDEMAN COUNTY—Continued.		
No. 6, including Bolivar town	2,995	2,377
Bolivar town	1,035	1,100
No. 7	418	378
No. 8	608	454
No. 9	637	589
No. 10	940	954
No. 11, including Middleton town	1,305	962
Middleton town	287	191
No. 12	831	877
No. 13	1,155	1,090
No. 14	751	720
No. 15, including Toone town	1,397	1,472
Toone town	241	254
No. 16	611	578
No. 17	1,023	979
No. 18	643	595
No. 19	700	770
No. 20	644	377
HARDIN COUNTY[1]	19,246	17,698
No. 1	2,111	.....
No. 2	2,152	.....
No. 3	1,377	.....
No. 4	2,977	.....
No. 5	2,841	.....
No. 6	1,758	.....
No. 7	2,129	.....
No. 8	3,901	.....
HAWKINS COUNTY	24,267	22,246
No. 1	1,462	1,330
No. 2	532	466
No. 3	990	971
No. 4	857	642
No. 5	1,389	1,109
No. 6	1,529	1,429
No. 7	1,735	1,609
No. 8	1,583	1,686
No. 9	1,348	1,273
No. 10, including part of Rogersville town	2,024	1,750
Rogersville town (part of)	687	598
Total for Rogersville town, in Nos. 10 and 20	1,386	1,153
No. 11	1,399	1,290
No. 12	1,872	1,701
No. 13	220	217
No. 14	929	901
No. 15	1,388	1,231
No. 16	996	875
No. 17	918	920
No. 18	913	763
No. 19	548	771
No. 20, including part of Rogersville town	1,635	1,312
Rogersville town (part of)	699	555
HAYWOOD COUNTY	25,189	23,558
No. 1	1,403	1,218
No. 2	2,002	2,006
No. 3	2,306	2,215
No. 4	1,647	1,587
No. 5	2,127	1,877
No. 6	1,552	1,550
No. 7, including Brownsville city	4,866	4,410
Brownsville city	2,645	2,516
No. 8	2,409	2,380
No. 9	2,545	2,324
No. 10	1,931	1,767
No. 11	2,060	1,938
No. 12	341	286
HENDERSON COUNTY	18,117	16,336
No. 1	496	558
No. 2	1,165	1,237
No. 3	432	372
No. 4	783	759
No. 5	723	750
No. 6	750	747
No. 7	995	912
No. 8	745	830
No. 9	963	724
No. 10, including Lexington town	2,259	1,500
Lexington town	1,332	715
No. 11	837	719
No. 12	675	722
No. 13	1,998	1,613
No. 14	1,060	1,004
No. 15	650	662
No. 16	736	706
No. 17	554	596
No. 18	743	675
No. 19	756	610
No. 20	797	640

[1] Comparison with population for 1890 can not be made; information as to changes in minor civil divisions incomplete.

MINOR CIVIL DIVISIONS.	1900	1890
HENRY COUNTY	24,208	21,070
No. 1, including Paris city	4,990	3,101
Paris city	2,018	1,917
No. 2	641	434
No. 3	1,339	1,221
No. 4	658	687
No. 5	1,291	1,207
No. 6	638	545
No. 7	891	949
No. 8	370	384
No. 9	1,184	1,422
No. 10	1,032	935
No. 11	1,391	1,383
No. 12	625	585
No. 13	1,088	742
No. 14	994	957
No. 15	629	632
No. 16	1,103	1,053
No. 17	500	537
No. 18	761	689
No. 19	839	601
No. 20	553	498
No. 21	676	670
No. 22	404	359
No. 23	415	294
No. 24	745	679
No. 25	451	506
HICKMAN COUNTY[2]	16,367	14,499
No. 1	2,703	1,972
No. 2	743	850
No. 3	617	594
No. 4	1,612	1,383
No. 5	1,556	1,560
No. 6	1,172	1,078
No. 7	1,903	1,581
No. 8	883	327
No. 9	1,149	851
No. 10[2]	958	853
No. 11	805	1,429
No. 12	471	381
No. 13	1,085	921
No. 14	401	459
No. 15	314	260
HOUSTON COUNTY	6,476	5,390
No. 1	763	875
No. 2	324	426
No. 3	682	449
No. 4, including Midway town	2,270	1,635
Midway town	78	.....
No. 5	479	490
No. 6	516	537
No. 7	810	443
No. 8	632	535
HUMPHREYS COUNTY	13,398	11,720
No. 1	717	635
No. 2	956	928
No. 3	1,535	1,424
No. 4	891	705
No. 5	994	763
No. 6, including Waverly town	1,620	1,418
Waverly town	786	.....
No. 7	455	495
No. 8	953	760
No. 9	725	526
No. 10	1,212	1,026
No. 11	567	470
No. 12	910	765
No. 13	836	803
No. 14	518	472
No. 15	499	530
JACKSON COUNTY	15,039	13,325
No. 1[3]	2,187	2,157
No. 2	926	878
No. 3	876	769
No. 4	872	817
No. 5	1,605	1,513
No. 6[3]	523	384
No. 7	586	558
No. 8[3]	738	730
No. 9	1,504	1,092
No. 10	638	677
No. 11	1,382	1,322
No. 12	961	795
No. 13[3]	899	822
No. 14	925	811
No. 15[3]	417	.....

[2] Part of No. 10 annexed to Lewis county in 1897.
[3] No. 15 organized from parts of Nos. 1, 6, 8, and 13 since 1890.

TABLE 4.—POPULATION OF TENNESSEE BY MINOR CIVIL DIVISIONS: 1890 AND 1900—Continued.

MINOR CIVIL DIVISIONS.	1900	1890
JAMES COUNTY	5,407	4,903
No. 1	371	515
No. 2	318	356
No. 3	848	779
No. 4	615	550
No. 5[1]	617	1,358
No. 6	462	363
No. 7[2]	500	708
No. 8[2]	362	279
No. 9[2]	278	.....
No. 10[1]	1,036	.....
JEFFERSON COUNTY	18,590	16,478
No. 1	820	779
No. 2	1,274	1,142
No. 3[3]	1,092	928
No. 4	1,144	1,061
No. 5	1,081	873
No. 6	486	459
No. 7	1,168	1,039
No. 8	865	851
No. 9	2,458	2,010
No. 10	1,235	1,073
No. 11	418	880
No. 12	2,212	2,015
No. 13	597	602
No. 14	394	493
No. 15	739	630
No. 16[3]	702	875
No. 17	1,100	861
No. 18	411	407
No. 19[3]	394	.....
JOHNSON COUNTY	10,589	8,858
No. 1	1,217	1,092
No. 2	1,800	1,535
No. 3	1,125	1,063
No. 4	1,163	949
No. 5	1,095	785
No. 6	828	683
No. 7	1,059	890
No. 8	644	392
No. 9	923	898
No. 10	735	571
KNOX COUNTY	74,302	[4] 59,557
No. 2, exclusive of part of Knoxville city	8,776	5,538
No. 3	1,582	1,318
No. 4	998	770
No. 5	1,006	868
No. 6	1,190	1,012
No. 7	1,310	1,097
No. 8	1,622	1,408
No. 9	1,050	992
No. 10	2,095	2,361
No. 11	2,232	2,055
No. 12	6,521	4,093
No. 13	1,157	993
No. 14	2,446	1,724
No. 15	1,379	1,187
No. 16	1,091	957
No. 17	1,315	938
No. 18	988	860
No. 19	1,403	1,247
No. 20	632	536
No. 21	929	965
No. 22	1,080	988
No. 23	863	704
Knoxville city,[5] comprising Nos. 1 and 24, and part of No. 2	32,637	22,535
Ward 1	2,665	
Ward 2	1,308	
Ward 3	1,661	
Ward 4	829	
Ward 5	2,360	
Ward 6	2,230	
Ward 7	5,954	
Ward 8	2,376	
Ward 9	6,055	
Ward 10	3,313	
Ward 11	3,886	
LAKE COUNTY	7,368	[6] 5,304
No. 1	696	([6])
No. 2	1,300	1,194
No. 3	822	691
No. 4	861	737
LAKE COUNTY—Continued.		
No. 5	1,530	766
No. 6	865	411
No. 7[7]	1,062	([6])
No. 8[7]	232	.....
LAUDERDALE COUNTY	21,971	18,756
No. 1	1,435	1,609
No. 2, including Ripley town	3,980	3,380
Ripley town	1,640	682
No. 3	2,181	1,974
No. 4	830	1,026
No. 5	1,143	1,115
No. 6[8]	1,222	1,409
No. 7[8]	1,818	1,890
No. 8[8]	1,727	1,606
No. 9	525	311
No. 10	1,866	1,612
No. 11[9]	975	1,335
No. 12, including Gates and Halls towns	2,125	1,394
Gates town	167	204
Halls town[10]	395	441
No. 13	317	95
No. 14[8]	1,109	.....
No. 15[9]	603	.....
No. 16[11]	115	.....
LAWRENCE COUNTY	15,402	12,286
No. 1, including Iron City town	1,156	1,219
Iron City town	331	.....
No. 2	1,506	1,062
No. 3	1,170	1,022
No. 4	559	454
No. 5	1,443	889
No. 6	815	686
No. 7	510	527
No. 8, including Lawrenceburg town	1,834	1,213
Lawrenceburg town	823	618
No. 9	567	538
No. 10	1,236	1,020
No. 11	1,378	902
No. 12	300	218
No. 13	404	231
No. 14	747	528
No. 15	1,777	1,777
LEWIS COUNTY[12]	4,455	2,555
No. 1	201	157
No. 2	198	100
No. 3	1,143	306
No. 4	257	306
No. 5	250	342
No. 6	641	536
No. 7	369	301
No. 8	825	507
No. 9[13]	257	.....
No. 10[14]	314	.....
LINCOLN COUNTY	26,304	27,382
No. 1	815	974
No. 2	621	646
No. 3	729	824
No. 4	1,204	1,157
No. 5	1,678	1,864
No. 6	1,053	1,236
No. 7	1,081	1,125
No. 8, including Fayetteville town	4,015	3,814
Fayetteville town	2,708	2,410
No. 9	883	883
No. 10, including Petersburg town	1,521	1,427
Petersburg town	411	290
No. 11	553	626
No. 12	1,008	1,040
No. 13	948	1,053
No. 14	906	896
No. 15	843	974
No. 16	1,187	1,035
No. 17	1,159	1,293
No. 18	1,028	1,117
No. 19	1,213	1,172
No. 20	592	773
No. 21	705	861
No. 22	570	425
No. 23	669	760
No. 24	644	654
No. 25	679	753

[1] No. 10 organized from part of No. 5 since 1890.
[2] No. 9 organized from parts of Nos. 7 and 8 since 1890.
[3] No. 19 organized from parts of Nos. 3 and 16 since 1890.
[4] Includes population (4,411) of North Knoxville and West Knoxville towns.
[5] North Knoxville and West Knoxville towns annexed since 1890.
[6] Nos. 1 and 7 (population 1,505) not separately returned in 1890.
[7] No. 8 organized from part of No. 7 since 1890.
[8] No. 14 organized from parts of Nos. 6, 7, and 8 since 1890.
[9] No. 15 organized from part of No. 11 since 1890.
[10] Formerly Hansford.
[11] Formerly an island in the Mississippi River, which did not belong to any county.
[12] Parts of Hickman and Wayne counties annexed in 1897.
[13] Organized from territory taken from Hickman county since 1890.
[14] Organized from territory taken from Wayne county since 1890.

TABLE 4.—POPULATION OF TENNESSEE BY MINOR CIVIL DIVISIONS: 1890 AND 1900—Continued.

MINOR CIVIL DIVISIONS.		1900	1890
LOUDON COUNTY		10,838	9,273
No. 1, including Loudon town		1,858	1,892
Loudon town		875	942
No. 2		421	375
No. 3		538	419
No. 4		900	821
No. 5		887	940
No. 6		958	958
No. 7		850	768
No. 8		797	738
No. 9		2,465	1,260
No. 10		671	722
No. 11		493	380
MCMINN COUNTY		19,163	17,890
No. 1		1,000	882
No. 2		869	966
No. 3		813	746
No. 4		967	722
No. 5		705	549
No. 6		1,291	979
No. 7,[1] including wards 2 and 4, and parts of wards 3 and 5 of Athens town.		1,821	3,064
Athens town (part of)		1,130	.....
Total for Athens town, in Nos. 7 and 18		1,849	2,224
Ward 1	296		
Ward 2	414		
Ward 3	373		
Ward 4	414		
Ward 5	352		
No. 8		1,135	1,138
No. 9		1,108	1,077
No. 10		1,270	1,171
No. 11		807	852
No. 12		1,040	994
No. 13		1,046	854
No. 14		1,142	1,087
No. 15		1,158	1,075
No. 16		992	1,201
No. 17		623	533
No. 18,[1] including ward 1 and parts of wards 3 and 5 of Athens town.		1,376	.....
Athens town (part of)		719	.....
MCNAIRY COUNTY		17,760	[2] 15,510
No. 1		624	629
No. 2		1,543	1,519
No. 3		138	174
No. 4		750	770
No. 5		784	(2)
No. 6, including Selmer town		2,575	1,141
Selmer town		588	.....
No. 7		727	1,048
No. 8		554	595
No. 9		1,467	(2)
No. 10		1,400	1,053
No. 11		572	560
No. 12		642	688
No. 13		692	594
No. 14		1,150	976
No. 15		1,391	1,367
No. 16		374	356
No. 17		924	764
No. 18		449	384
No. 19		1,004	958
MACON COUNTY		12,881	10,878
No. 1		2,120	1,579
No. 2		1,161	951
No. 3		811	828
No. 4		944	908
No. 5		796	754
No. 6		1,557	1,225
No. 7		1,223	912
No. 8		497	439
No. 9		1,109	976
No. 10		650	539
No. 11		1,226	925
No. 12		787	842
MADISON COUNTY		36,333	30,497
No. 1		902	954
No. 2		1,471	1,386
No. 3		954	1,134
No. 4		1,730	1,672
No. 5		1,192	1,090
No. 6[3]		840	958
No. 7[3]		1,003	1,204

[1] No. 18 organized from part of No. 7 since 1890.
[2] Nos. 5 and 9 (population 1,934) not separately returned in 1890.
[3] No. 18 organized from parts of Nos. 6, 7, 8, and 15 since 1890.

MINOR CIVIL DIVISIONS.		1900	1890
MADISON COUNTY—Continued.			
No. 8[3]		1,807	1,505
No. 9		714	657
No. 10		1,729	1,138
No. 11		1,189	1,118
No. 12		1,519	1,868
No. 13		827	762
No. 14		767	836
No. 15,[3] including Jackson city		16,554	11,742
Jackson city		14,511	10,039
Ward 1	2,803		
Ward 2	3,415		
Ward 3	4,749		
Ward 4	3,544		
No. 16		1,245	1,175
No. 17		1,253	1,298
No. 18[3]		637	.....
MARION COUNTY[4]		17,281	15,411
No. 1		350	.....
No. 2		600	.....
No. 3		1,111	.....
No. 4		808	.....
No. 5		1,075	.....
No. 6		517	.....
No. 7		2,134	.....
No. 8		483	.....
No. 9		425	.....
No. 10		1,004	.....
No. 11		821	.....
No. 12		416	.....
No. 13		1,400	.....
No. 14		1,838	.....
No. 15		2,510	.....
No. 16, coextensive with South Pittsburg town		1,789	.....
South Pittsburg town		1,789	1,479
MARSHALL COUNTY		18,763	18,906
No. 1		688	807
No. 2		914	1,003
No. 3		950	939
No. 4		1,380	1,293
No. 5		1,113	1,175
No. 6		927	940
No. 7		671	819
No. 8		1,450	1,659
No. 9		770	845
No. 10		1,082	1,077
No. 11		679	687
No. 12		553	705
No. 13		959	944
No. 14		491	676
No. 15, including Lewisburg town		3,121	2,329
Lewisburg town		1,421	631
No. 16		838	793
No. 17		1,698	1,674
No. 18		529	541
MAURY COUNTY		42,703	38,112
No. 1		900	851
No. 2		793	743
No. 3		556	665
No. 4		934	902
No. 5		1,142	1,220
No. 6		2,229	2,402
No. 7		1,184	1,425
No. 8		900	1,187
No. 9, including Columbia town		9,363	8,859
Columbia town		6,052	5,370
Ward 1	1,446		
Ward 2	1,368		
Ward 3	1,299		
Ward 4	1,939		
No. 10		1,257	1,325
No. 11		1,744	1,445
No. 12, including part of Mt. Pleasant town		4,043	1,902
Mt. Pleasant town (part of)		869	331
Total for Mt. Pleasant town, in Nos. 12 and 13		2,007	466
No. 13, including part of Mt. Pleasant town		3,729	1,338
Mt. Pleasant town (part of)		1,138	135
No. 14		850	850
No. 15		571	584
No. 16		755	829
No. 17		1,244	1,413
No. 18		1,226	1,346
No. 19		2,038	1,250
No. 20		1,530	1,482
No. 21		1,240	1,371
No. 22		1,631	1,861
No. 23		1,055	1,144
No. 24		778	852
No. 25		1,011	866

[4] Comparison with population for 1890 can not be made; information as to changes in minor civil divisions incomplete.

TABLE 4.—POPULATION OF TENNESSEE BY MINOR CIVIL DIVISIONS: 1890 AND 1900—Continued.

MINOR CIVIL DIVISIONS.	1900	1890
MEIGS COUNTY	7,491	6,930
No. 1	1,366	1,187
No. 2	1,001	1,021
No. 3	992	994
No. 4	993	843
No. 5	565	523
No. 6	803	855
No. 7	959	847
No. 8	812	660
MONROE COUNTY	18,585	15,329
No. 1, including Sweetwater town	2,709	1,624
Sweetwater town	1,716	879
No. 2	616	532
No. 3	398	415
No. 4	519	442
No. 5	346	287
No. 6	283	445
No. 7	1,092	964
No. 8	1,319	1,196
No. 9	826	769
No. 10	1,199	819
No. 11	523	527
No. 12	980	929
No. 13	868	794
No. 14	1,398	1,054
No. 15	1,091	1,034
No. 16	1,106	1,038
No. 17	667	589
No. 18	888	763
No. 19	1,038	630
No. 20	724	478
MONTGOMERY COUNTY	36,017	29,697
No. 1	2,526	1,774
No. 2	1,174	1,072
No. 3	1,503	1,481
No. 4	2,090	1,406
No. 5	1,400	1,291
No. 6	1,320	1,474
No. 7	1,432	1,142
No. 8	967	858
No. 9	1,391	1,086
No. 10	832	488
No. 11	976	848
No. 12, including Clarksville city	10,518	8,697
Clarksville city	9,431	7,924
Ward 1	553	
Ward 2	307	
Ward 3	860	
Ward 4	234	
Ward 5	850	
Ward 6	1,325	
Ward 7	479	
Ward 8	606	
Ward 9	2,519	
Ward 10	1,698	
No. 13	832	601
No. 14	556	543
No. 15	1,231	759
No. 16	2,008	1,500
No. 17	1,337	1,232
No. 18	810	801
No. 19	1,295	1,054
No. 20	1,092	967
No. 21	727	623
MOORE COUNTY	5,706	5,975
No. 1, including Lynchburg town	1,066	1,075
Lynchburg town	417	500
No. 2	504	596
No. 3	425	399
No. 4	509	603
No. 5	297	275
No. 6	424	502
No. 7	319	322
No. 8	758	773
No. 9	550	675
No. 10	472	414
No. 11	382	341
MORGAN COUNTY	9,587	7,639
No. 1	971	973
No. 2	1,776	522
No. 3	811	619
No. 4	910	806
No. 5	1,141	1,075
No. 6	881	653
No. 7	721	728
No. 8	307	247
No. 9	341	270
No. 10	678	590
No. 11	740	777
No. 12	310	379

[1] Given as Fulton Station in 1890.

MINOR CIVIL DIVISIONS.	1900	1890
OBION COUNTY	28,286	27,273
No. 1	1,225	1,304
No. 2	1,090	1,166
No. 3	1,519	1,574
No. 4	1,263	1,198
No. 5	1,724	1,325
No. 6, including Troy town	2,656	2,679
Troy town	416	394
No. 7	1,635	1,799
No. 8	1,318	1,528
No. 9	1,934	1,621
No. 10	627	649
No. 11	766	766
No. 12	952	1,044
No. 13, including Union City town	4,785	4,955
Union City town	3,407	3,441
No. 14	1,294	1,265
No. 15, including Obion town	1,348	916
Obion town	1,034	660
No. 16, including South Fulton town	4,150	3,484
South Fulton town[1]	455	623
OVERTON COUNTY	13,353	12,039
No. 1	867	766
No. 2	884	918
No. 3	1,890	1,724
No. 4	810	690
No. 5	856	685
No. 6	2,262	1,976
No. 7	1,089	989
No. 8	839	736
No. 9	1,067	837
No. 10	863	958
No. 11	1,926	1,760
PERRY COUNTY	8,800	7,785
No. 1	678	850
No. 2	827	462
No. 3	1,073	951
No. 4	1,235	974
No. 5	223	266
No. 6	1,251	1,275
No. 7	940	820
No. 8	1,010	858
No. 9	455	370
No. 10	529	428
No. 11	579	531
PICKETT COUNTY	5,366	4,736
No. 1	505	426
No. 2	467	526
No. 3	307	303
No. 4	456	594
No. 5	1,172	574
No. 6	735	677
No. 7	726	721
No. 8	433	469
No. 9	90	69
No. 10	475	377
POLK COUNTY	11,357	8,361
No. 1	1,018	992
No. 2	1,638	1,614
No. 3	1,162	1,064
No. 4	963	825
No. 5	202	296
No. 6	580	451
No. 7	883	952
No. 8	2,172	612
No. 9	600	568
No. 10	1,820	487
No. 11	319	500
PUTNAM COUNTY	16,890	13,683
No. 1[2]	2,728	2,003
No. 2	498	590
No. 3	875	1,119
No. 4	950	798
No. 5	606	465
No. 6	672	471
No. 7, including Double Springs town	709	592
Double Springs town	149	.....
No. 8	968	896
No. 9	265	245
No. 10	736	621
No. 11	931	1,022
No. 12	632	672
No. 13	865	948
No. 14	760	187
No. 15[2]	840	898
No. 16	746	694

[2] Part taken to form part of No. 19 since 1890.

TABLE 4.—POPULATION OF TENNESSEE BY MINOR CIVIL DIVISIONS: 1890 AND 1900—Continued.

MINOR CIVIL DIVISIONS.	1900	1890
PUTNAM COUNTY—Continued.		
No. 17	992	762
No. 18[1]	700	700
No. 19[2]	770	.....
No. 20[1]	647	.....
RHEA COUNTY	14,318	12,647
No. 1	706	634
No. 2	848	813
No. 3	1,143	1,000
No. 4	401	343
No. 5	902	659
No. 6	972	819
No. 7	613	575
No. 8,[3] exclusive of part of Dayton city	1,494	1,703
No. 9	155	130
No. 10, exclusive of part of Dayton city	1,114	915
No. 11	417	286
No. 12	381	382
No. 13	1,567	807
No. 14, including Spring City town	923	862
Spring City town	640	590
No. 15,[3] exclusive of part of Dayton city	678	.....
Dayton city, in Nos. 8, 10, and 15	2,004	2,719
ROANE COUNTY	22,738	[4]17,418
No. 1,[5] including Kingston town	1,642	1,838
Kingston town	54[8]	.....
No. 2	684	661
No. 3[5]	633	936
No. 4	650	564
No. 5	1,291	654
No. 6	591	(4)
No. 7	1,330	824
No. 8	543	583
No. 9	1,067	1,220
No. 10	463	337
No. 11	637	(4)
No. 12, including part of Rockwood town	1,788	1,143
Rockwood town (part of)	720	.....
Total for Rockwood town,[6] in Nos. 12 and 13	2,899	2,305
No. 13, including part of Rockwood town	4,364	3,876
Rockwood town (part of)	2,179	.....
No. 14	677	587
No. 15	738	772
No. 16, including Harriman town	4,230	1,453
Harriman town	3,442	716
No. 17	730	611
No. 18[5]	680	.....
ROBERTSON COUNTY	25,029	20,078
No. 1	1,144	988
No. 2	1,736	1,526
No. 3	1,016	[7]1,619
No. 4	1,338	
No. 5	494	505
No. 6	1,487	1,123
No. 7	977	826
No. 8	1,696	1,044
No. 9, including Springfield town	3,587	2,963
Springfield town	1,732	1,372
No. 10	973	882
No. 11	1,305	1,096
No. 12	2,324	1,632
No. 13	1,145	1,105
No. 14	888	723
No. 15	1,853	1,537
No. 16	852	740
No. 17	1,059	933
No. 18	1,155	836
RUTHERFORD COUNTY	33,543	35,097
No. 1	655	681
No. 2	740	867
No. 3	1,671	1,562
No. 4	1,196	1,154
No. 5	860	1,145
No. 6	1,255	1,469
No. 7	1,610	1,797
No. 8	2,132	1,936
No. 9	1,309	1,623
No. 10	1,185	1,217
No. 11	1,642	1,629
No. 12	1,568	1,782

[1] No. 20 organized from part of No. 18 since 1890.
[2] Organized from parts of Nos. 1 and 15 since 1890.
[3] No. 15 organized from part of No. 8 since 1890.
[4] Nos. 6 and 11 (population 1,359) not separately returned in 1890.
[5] No. 18 organized from parts of Nos. 1 and 3 since 1890.
[6] In 1890 in No. 13 only.
[7] Not separately returned in 1890.
[8] Parts taken to form parts of Nos. 13 and 14 since 1890.

MINOR CIVIL DIVISIONS.	1900	1890
RUTHERFORD COUNTY—Continued.		
No. 13, including Murfreesboro city	5,531	5,327
Murfreesboro city	3,999	3,739
Ward 1	505	
Ward 2	666	
Ward 3	890	
Ward 4	542	
Ward 5	835	
Ward 6	561	
No. 14	820	930
No. 15	900	1,027
No. 16	912	856
No. 17	888	879
No. 18	1,271	1,480
No. 19	869	850
No. 20	1,536	1,563
No. 21	1,171	1,090
No. 22	700	731
No. 23	1,327	1,379
No. 24	1,057	1,279
No. 25	738	844
SCOTT COUNTY	11,077	9,794
No. 1	376	369
No. 2[8]	1,128	1,894
No. 3[9]	2,300	2,065
No. 4	466	489
No. 5	435	253
No. 6	920	713
No. 7	713	548
No. 8[10]	1,875	1,693
No. 9[9]	546	575
No. 10	549	442
No. 11	200	203
No. 12	459	550
No. 13[11]	649	.....
No. 14[12]	461	.....
SEQUATCHIE COUNTY	3,326	3,027
No. 1	408	393
No. 2	462	248
No. 3	255	304
No. 4	828	849
No. 5	315	291
No. 6	623	553
No. 7	300	243
No. 8	140	146
SEVIER COUNTY	22,021	18,761
No. 1[13]	1,715	1,600
No. 2[13]	1,377	1,583
No. 3	1,385	1,324
No. 4	1,362	1,095
No. 5	2,592	1,955
No. 6	851	674
No. 7	1,273	1,232
No. 8	1,335	1,300
No. 9	1,216	1,114
No. 10	1,984	1,676
No. 11	1,716	1,325
No. 12	873	693
No. 13	967	905
No. 14	1,018	964
No. 15	763	769
No. 16	602	552
No. 17[13]	992	.....
SHELBY COUNTY[14]	153,557	112,740
No. 1	3,499	.....
No. 2	3,691	.....
No. 3	3,192	.....
No. 4	1,891	.....
No. 6, including Raleigh and Thomastown towns	3,656	.....
Raleigh town	279	139
Thomastown town	185	.....
No. 7, including Bartlett town	2,689	.....
Bartlett town	200	.....
No. 8	2,476	.....
No. 9	3,141	.....
No. 10, including Collierville town	3,518	.....
Collierville town	829	696
No. 11, including Germantown town	2,807	.....
Germantown town	270	268
No. 12	2,562	.....

[9] Part taken to form part of No. 14 since 1890.
[10] Part taken to form part of No. 13 since 1890.
[11] Organized from parts of Nos. 2 and 8 since 1890.
[12] Organized from parts of Nos. 2, 3, and 9 since 1890.
[13] No. 17 organized from parts of Nos. 1 and 2 since 1890.
[14] Comparison with population for 1890 can not be made; information as to changes in minor civil divisions incomplete.

TABLE 4.—POPULATION OF TENNESSEE BY MINOR CIVIL DIVISIONS: 1890 AND 1900—Continued.

MINOR CIVIL DIVISIONS.		1900	1890
SHELBY COUNTY—Continued.			
No. 13		3,365	.....
No. 14, exclusive of part of Memphis city		2,555	.....
No. 15, exclusive of part of Memphis city		3,184	.....
No. 16		1,848	.....
No. 17		1,433	.....
No. 18, including Binghamton and Lenox towns		4,184	.....
Binghamton town		382	.....
Lenox town		327	.....
No. 19, exclusive of part of Memphis city		1,546	.....
Memphis city, comprising No. 5 and parts of Nos. 14, 15, and 19.		102,320	[1] 64,495
Ward 1	7,406		
Ward 2	6,072		
Ward 3	2,970		
Ward 4	2,418		
Ward 5	8,985		
Ward 6	6,862		
Ward 7	5,769		
Ward 8	10,435		
Ward 9	6,711		
Ward 10	4,275		
Ward 11	5,229		
Ward 12	5,979		
Ward 13	5,610		
Ward 14	4,933		
Ward 15	935		
Ward 16	611		
Ward 17	1,546		
Ward 18	3,455		
Ward 19	5,883		
Ward 20	422		
Ward 21	1,435		
Ward 22	4,379		
SMITH COUNTY		19,026	18,404
No. 1		1,157	1,013
No. 2		1,428	1,284
No. 3		834	841
No. 4		770	746
No. 5		1,179	1,083
No. 6		892	800
No. 7		541	592
No. 8		919	822
No. 9		775	882
No. 10		641	589
No. 11		707	672
No. 12		995	1,004
No. 13		835	749
No. 14		1,126	908
No. 15		1,423	1,449
No. 16		642	662
No. 17		1,319	1,332
No. 18		629	751
No. 19		728	609
No. 20		361	418
No. 21		602	688
No. 22		523	510
STEWART COUNTY		15,224	12,193
No. 1		1,160	706
No. 2		1,571	1,201
No. 3		1,480	1,333
No. 4		1,611	1,329
No. 5		1,396	1,058
No. 6		2,449	1,408
No. 7, including Dover town		1,837	1,535
Dover town		400	.....
No. 8		1,114	920
No. 9		1,048	796
No. 10		835	714
No. 11		348	927
No. 12		375	266
SULLIVAN COUNTY		24,935	20,879
No. 1[2]		1,091	1,114
No. 2[3]		498	567
No. 3[3]		713	793
No. 4[3]		832	793
No. 5		1,415	1,329
No. 6		966	817
No. 7		966	822
No. 8		838	701
No. 9		950	823
No. 10		745	680
No. 11		972	1,049
No. 12		721	755
No. 13		884	830
No. 14		846	812
No. 15		1,118	1,069
No. 16, including Bluff City town		2,080	1,890
Bluff City town		548	662

[1] Includes population (14,182) of territory annexed but not formally under the control of the city in 1890.
[2] No. 22 organized from part of No. 1 since 1890.
[3] No. 21 organized from parts of Nos. 2, 3, and 4 since 1890.
[4] Not separately returned in 1890.

MINOR CIVIL DIVISIONS.	1900	1890
SULLIVAN COUNTY—Continued.		
No. 17, including Bristol town	6,056	3,868
Bristol town	5,271	3,324
[Bristol town, in civil district No. 17, Sullivan county, Tennessee, and Bristol City, Virginia, adjoin, and to all intents and purposes are one place. Their joint population is 9,850.]		
No. 18	978	953
No. 19	582	418
No. 20	770	796
No. 21[3]	411	.....
No. 22[2]	503	.....
SUMNER COUNTY	26,072	23,668
No. 1	1,266	[4] 1,761
No. 2	498	
No. 3, including Gallatin town	3,398	3,042
Gallatin town	2,409	2,078
No. 4	835	865
No. 5	1,783	1,765
No. 6	760	740
No. 7	1,288	1,105
No. 8	1,120	1,049
No. 9	1,599	1,536
No. 10	1,906	1,567
No. 11	1,871	1,930
No. 12	2,707	2,217
No. 13	1,521	1,490
No. 14	1,968	1,587
No. 15	1,693	1,360
No. 16	1,859	1,654
TIPTON COUNTY	29,273	24,271
No. 1, including Covington town	6,947	4,470
Covington town	2,787	1,067
No. 2	798	878
No. 3	1,306	1,177
No. 4	1,606	1,422
No. 5	2,454	1,753
No. 6	2,175	1,933
No. 7	2,512	2,212
No. 8	2,633	2,139
No. 9, including part of Mason town	1,821	1,822
Mason town (part of)	285	149
Total for Mason town, in Nos. 9 and 10	448	252
No. 10, including part of Mason town	1,573	1,478
Mason town (part of)	163	103
No. 11	990	539
No. 12	1,270	1,271
No. 13	1,583	1,426
No. 14	480	764
No. 15	1,175	987
TROUSDALE COUNTY	6,604	5,850
No. 1	510	511
No. 2	955	828
No. 3	600	504
No. 4	475	580
No. 5	437	627
No. 6	708	584
No. 7	1,794	1,720
No. 8	69	78
No. 9	279	247
No. 10	177	171
UNICOI COUNTY	5,851	4,619
No. 1	346	176
No. 2	615	436
No. 3	386	585
No. 4[5]	281	614
No. 5,[6] including Cave Bluff town	798	833
Cave Bluff town	152	.....
No. 6	411	103
No. 7	342	172
No. 8	665	644
No. 9	350	281
No. 10	844	775
No. 11[6]	314	.....
No. 12[6]	499	.....
UNION COUNTY	12,894	[7] 11,459
No. 1[8]	1,119	912
No. 2	917	944
No. 3[8]	1,195	817
No. 4	1,052	755
No. 5	574	553
No. 6	724	572

[5] No. 11 organized from part of No. 4 since 1890.
[6] No. 12 organized from part of No. 5 since 1890.
[7] Includes population (1,159) of Nos. 7 and 17, not separately returned in 1890.
[8] No. 17 annexed to Nos. 1 and 3 since 1890.

TABLE 4.—POPULATION OF TENNESSEE BY MINOR CIVIL DIVISIONS: 1890 AND 1900—Continued.

MINOR CIVIL DIVISIONS.	1900	1890
UNION COUNTY—Continued.		
No. 7	659	(1)
No. 8	737	721
No. 9	816	670
No. 10	866	746
No. 11	742	577
No. 12	827	699
No. 13	414	296
No. 14	489	373
No. 15	705	720
No. 16	1,058	945
VAN BUREN COUNTY	3,126	2,863
No. 1	382	372
No. 2	225	198
No. 3	391	347
No. 4	493	394
No. 5	212	189
No. 6	320	337
No. 7	665	572
No. 8	438	454
WARREN COUNTY	16,410	14,413
No. 1, including McMinnville town	4,456	3,572
McMinnville town	1,980	1,677
No. 2	584	578
No. 3	611	511
No. 4	498	540
No. 5	786	753
No. 6	651	641
No. 7	702	662
No. 8	1,287	1,118
No. 9	946	933
No. 10	1,083	882
No. 11	1,080	968
No. 12	726	599
No. 13	751	1,108
No. 14[2]	842	756
No. 15[2]	819	792
No. 16[2]	588	.....
WASHINGTON COUNTY	22,604	20,354
No. 1	1,019	937
No. 2	1,009	871
No. 3	796	735
No. 4	1,078	1,025
No. 5	918	779
No. 6	1,235	587
No. 7	697	718
No. 8	1,280	1,284
No. 9, including Johnson City town	5,474	4,962
Johnson City town	4,645	4,161
Ward 1	1,376	
Ward 2	1,420	
Ward 3	912	
Ward 4	937	
No. 10	1,019	869
No. 11	1,096	1,042
No. 12	887	913
No. 13	828	775
No. 14	1,250	1,327
No. 15, including Jonesboro town	2,025	1,656
Jonesboro town	854	937
No. 16	506	562
No. 17	776	658
No. 18	711	654
WAYNE COUNTY[3]	12,936	11,471
No. 1	1,160	847
No. 2, including Clifton town	1,577	1,358
Clifton town	639	529
No. 3	791	712
No. 4	1,424	1,209
No. 5	565	656
No. 6[3]	1,300	644
No. 7	1,227	1,130
No. 8	736	634
No. 9	533	577
No. 10	848	779
No. 11	903	1,107
No. 12	891	861
No. 13	553	580
No. 14	428	377

MINOR CIVIL DIVISIONS.	1900	1890
WEAKLEY COUNTY	32,546	[4]28,955
No. 1	1,455	1,130
No. 2,[5] including part of Martin city	2,043	2,640
Martin city (part of)	1,180	.....
Total for Martin city, in Nos. 2 and 21	1,730	.....
No. 3	1,441	1,379
No. 4[6]	580	908
No. 5[6]	1,348	1,874
No. 6[7]	894	1,183
No. 7[8]	2,901	3,621
No. 8[9]	1,855	2,765
No. 9[10]	2,960	2,800
No. 10[11]	1,225	1,454
No. 11[11]	1,329	1,916
No. 12	939	(4)
No. 13	1,383	1,123
No. 14	1,083	1,143
No. 15	847	(4)
No. 16	666	564
No. 17	1,165	1,026
No. 18[12]	967	1,812
No. 19[9]	1,112	.....
No. 20[13]	1,008	.....
No. 21,[5] including part of Martin city	1,174	.....
Martin city (part of)	550	.....
No. 22[10]	872	.....
No. 23[11]	894	.....
No. 24[14]	1,273	.....
No. 25[15]	1,132	.....
WHITE COUNTY	14,157	12,348
No. 1,[16] including Sparta town	2,435	2,340
Sparta town	895	712
No. 2	600	684
No. 3	1,200	1,226
No. 4, including Walling town	1,001	788
Walling town	78	.....
No. 5	1,280	1,198
No. 6	1,425	1,322
No. 7	772	723
No. 8	580	577
No. 9	684	694
No. 10	449	411
No. 11	992	1,012
No. 12[16]	1,191	1,120
No. 13[16]	469	253
No. 14,[16] including Bonair town	1,079	.....
Bonair town	991	.....
WILLIAMSON COUNTY	26,429	26,321
No. 1	2,038	1,701
No. 2	1,325	989
No. 3	1,242	1,272
No. 4	1,603	1,768
No. 5	1,180	1,409
No. 6	1,111	1,100
No. 7	699	669
No. 8	858	1,087
No. 9, including Franklin town	3,857	3,233
Franklin town	2,180	2,250
No. 10	955	1,110
No. 11	1,320	1,612
No. 12	724	778
No. 13	975	889
No. 14	1,128	1,119
No. 15	1,380	1,024
No. 16	686	911
No. 17	1,124	1,121
No. 18	1,100	1,241
No. 19	500	531
No. 20	980	755
No. 21	515	698
No. 22	605	635
No. 23	529	669
WILSON COUNTY	27,078	27,148
No. 1	1,796	1,787
No. 2	1,039	1,089
No. 3	916	976
No. 4	1,178	1,020
No. 5	1,203	1,309
No. 6	659	671
No. 7	572	703
No. 8	804	611

[1] Nos. 7 and 17 not separately returned in 1890.
[2] No. 16 organized from parts of Nos. 14 and 15 since 1890.
[3] Part of No. 6 annexed to Lewis county in 1897.
[4] Nos. 12 and 15 (population 1,617) not separately returned in 1890.
[5] No. 21 organized from part of No. 2 since 1890.
[6] Part taken to form part of No. 25 since 1890.
[7] Part taken to form part of No. 24 since 1890.
[8] Parts taken to form parts of Nos. 20, 24, and 25 since 1890.
[9] No. 19 organized from part of No. 8 since 1890.
[10] No. 22 organized from part of No. 9 since 1890.
[11] No. 23 organized from parts of Nos. 10 and 11 since 1890.
[12] Part taken to form part of No. 20 since 1890.
[13] Organized from parts of Nos. 7 and 18 since 1890.
[14] Organized from parts of Nos. 6 and 7 since 1890.
[15] Organized from parts of Nos. 4, 5, and 7 since 1890.
[16] No. 14 organized from parts of Nos. 1, 12, and 13 since 1890.

TABLE 4.—POPULATION OF TENNESSEE BY MINOR CIVIL DIVISIONS: 1890 AND 1900—Continued.

MINOR CIVIL DIVISIONS.	1900	1890	MINOR CIVIL DIVISIONS.	1900	1890
WILSON COUNTY—Continued.			WILSON COUNTY—Continued.		
No. 9	653	553	No. 17	1,159	1,252
No. 10, including Lebanon town	3,687	3,203	No. 18	828	804
Lebanon town	1,956	1,883	No. 19	848	784
No. 11	786	904	No. 20	1,037	1,039
No. 12	813	1,012	No. 21	887	1,098
No. 13	646	745	No. 22	988	1,153
No. 14	617	626	No. 23	864	994
No. 15	1,324	1,391	No. 24	1,150	1,213
No. 16	1,734	1,300	No. 25	895	911

There are 104 incorporated cities and towns in Tennessee, for which the population in 1900 is separately returned, and these incorporated places are presented in table 5 in alphabetical order, being abstracted from table 4, in which they are presented in detail under the counties in which they are severally situated.

TABLE 5.—POPULATION OF THE INCORPORATED CITIES AND TOWNS OF TENNESSEE: 1890 AND 1900.

CITIES AND TOWNS.	POPULATION.		CITIES AND TOWNS.	POPULATION.		CITIES AND TOWNS.	POPULATION.	
	1900	1890		1900	1890		1900	1890
Athens town	1,849	2,224	Halls town	395	441	Newbern town	1,433	1,236
Bartlett town	200	.....	Harriman town	3,442	716	Newport town	1,630	658
Bellbuckle town	665	715	Humboldt town	2,866	1,837	Obion town	1,034	660
Bells town	758	690	Huntingdon town	1,332	707	Paris city	2,018	1,917
Binghamton town	382	.....	Iron City town	331	.....	Petersburg town	411	290
Bluff City town	548	662	Jacksboro town	621	374	Pulaski town	2,838	2,274
Bolivar town	1,035	1,100	Jackson city	14,511	10,039	Raleigh town	279	139
Bonair town	991	.....	Jellico town	1,283	758	Rheatown town	158	.....
Bristol town	5,271	3,324	Johnson City town	4,645	4,161	Richmond town	73	.....
Brownsville city	2,645	2,516	Jonesboro town	854	937	Ripley town	1,640	682
Camden town	399	330	Kingston town	548	.....	Rockwood town	2,899	2,305
Cave Bluff town	152	.....	Knoxville city	32,637	22,535	Rogersville town	1,386	1,153
Chattanooga city	30,154	29,100	La Follette town	366	.....	Rutherford town	677	536
Clarksville city	9,431	7,924	La Grange town	355	500	Selmer town	588	.....
Cleveland town	3,858	2,863	Lawrenceburg town	823	618	Shelbyville town	2,236	1,823
Clifton town	639	529	Lebanon town	1,956	1,883	Somerville town	777	892
Clinton town	1,111	1,198	Lenox town	327	.....	South Fulton town	455	623
Collierville town	829	696	Lewisburg town	1,421	631	South Pittsburg town	1,789	1,479
Columbia town	6,052	5,370	Lexington town	1,332	715	Sparta town	895	712
Covington town	2,787	1,067	Longview town	180	.....	Spring City town	640	598
Dayton city	2,004	2,719	Lookout Mountain town	452	.....	Springfield town	1,732	1,372
Dickson town	1,363	938	Loudon town	875	942	Sweetwater town	1,716	879
Double Springs town	149	.....	Lynchburg town	417	500	Thomastown town	186	.....
Dover town	400	.....	McKenzie town	1,266	1,166	Toone town	241	254
Dyer town	1,204	606	McMinnville town	1,980	1,677	Trenton city	2,328	1,693
Dyersburg city	3,647	2,009	Martin city	1,730	.....	Troy town	416	394
Fayetteville town	2,708	2,410	Mason town	448	252	Tullahoma town	2,684	2,439
Franklin town	2,180	2,250	Memphis city	102,320	64,495	Union City town	3,407	3,441
Gadsden town	229	267	Middleton town	287	191	Walling town	78	.....
Gallatin town	2,409	2,078	Midway town	78	.....	Wartrace town	642	686
Gallaway town	77	81	Milan city	1,682	1,546	Waverly town	786	.....
Gates town	167	204	Morristown town	2,973	1,999	Whiteville town	468	209
Germantown town	270	268	Mt. Pleasant town	2,007	466	Winchester town	1,338	1,313
Grand Junction town	393	.....	Murfreesboro city	3,999	3,739	Woodbury town	468	576
Greeneville town	1,817	1,779	Nashville city	80,865	76,168			

Of the above named 104 incorporated places there are 29 which have a population in 1900 of more than 2,000, and of these 21 have less than 5,000; 3 have more than 5,000 but less than 10,000; 1 has more than 10,000 but less than 25,000; and 4 have more than 25,000, namely, Memphis, with 102,320; Nashville, with 80,865; Knoxville, with 32,637; and Chattanooga, with 30,154 inhabitants.

For the 4 cities which have a population in 1900 of more than 25,000, a summary is presented in table 6, showing the population of each from the first year in which it was separately stated in the census report to 1900, inclusive, together with the increase (or decrease) by number and per cent during each of the ten-year periods.

TABLE 6.—POPULATION OF CHATTANOOGA, KNOXVILLE, MEMPHIS, AND NASHVILLE: 1830 TO 1900.

CENSUS YEARS.	CHATTANOOGA.			KNOXVILLE.			MEMPHIS.			NASHVILLE.		
	Population.	Increase.		Population.	Increase.		Population.	Increase.		Population.	Increase.	
		Number.	Per cent.		Number.	Per cent.		Number.	Per cent.		Number.	Per cent.
1900	30,154	1,054	3.6	32,637	10,102	44.8	102,320	37,825	58.6	80,865	4,697	6.2
1890	29,100	16,208	125.7	22,535	12,842	132.5	64,495	30,903	92.0	76,168	32,818	75.7
1880	12,892	6,799	111.6	9,693	1,011	11.6	33,592	[1] 6,634	[1] 16.5	43,350	17,485	67.6
1870	6,093	3,548	139.4	8,682	.....	.....	40,226	17,603	77.8	25,865	8,877	52.3
1860	2,545	.....	.....	(2)	.....	.....	22,623	13,782	155.9	16,988	6,823	67.1
1850	.....	.....	.....	2,076	.....	.....	8,841	.....	.....	10,165	3,236	46.7
1840	.....	.....	.....	.....	.....	.....	.....	.....	.....	6,929	1,363	24.5
1830	.....	.....	.....	.....	.....	.....	.....	.....	.....	5,566	.....	.....

[1] Decrease.

[2] Not separately returned.

According to this summary the population of Memphis, beginning with 8,841 in 1850, increased to 22,623 in 1860, or 155.9 per cent. In the decade from 1870 to 1880 the city suffered a loss in population of 6,634, or 16.5 per cent, but with that exception there has been a large percentage of gain at each census, and the population in 1900 is more than eleven times that of 1850. Knoxville, which had a population of 2,076 in 1850, when it first appeared in the census report, increased but slightly until the decade between 1880 and 1890, when there was a gain of 132.5 per cent. During the last ten years the city has again had a noticeable increase. Nashville and Chattanooga show small percentages of gain for the last decade, but received large accessions to their population in the decade from 1880 to 1890.

William R. Merriam

Director of the Census.

Twelfth Census of the United States.

CENSUS BULLETIN.

No. 49. WASHINGTON, D. C. February 4, 1901.

POPULATION OF TEXAS BY COUNTIES AND MINOR CIVIL DIVISIONS.

This bulletin, prepared under the direction of Mr. WILLIAM C. HUNT, chief statistician for population, gives the aggregate population of Texas by counties and minor civil divisions, according to the official count of the returns of the Twelfth Census, taken as of June 1, 1900.

Texas was admitted as a state December 29, 1845. Table 1 shows the population of Texas at each census from 1850 to 1900, inclusive, together with the increase by number and per cent during each decade.

TABLE 1.—POPULATION OF TEXAS: 1850 TO 1900.

CENSUS YEARS.	Population.	INCREASE.	
		Number.	Per cent.
1900	3,048,710	813,187	36.4
1890	2,235,523	643,774	40.4
1880	1,591,749	773,170	94.5
1870	818,579	214,364	35.5
1860	604,215	391,623	184.2
1850	212,592	.....	.....

The population of the state in 1900 is 3,048,710 as compared with a population in 1890 of 2,235,523, showing an increase during the last ten years of 813,187, or 36.4 per cent. In 1850, nearly five years after Texas was admitted as a state, its population was 212,592; in 1860 it had increased to 604,215, or 184.2 per cent. In the decade following, the increase was only 35.5 per cent, but in the next ten years, from 1870 to 1880, the population nearly doubled, and at each succeeding census the numerical gain has been large.

The population of Texas in 1900 is more than fourteen times as large as that given for 1850, the first census in which the population of the state appears.

The total land surface of Texas is, approximately, 262,290 square miles, the average number of persons to the square mile at the censuses of 1890 and 1900 being as follows: 1890, 8.5; 1900, 11.6.

Table 2 shows the population of Texas by counties at each census from 1850 to 1900, inclusive, while table 3, which immediately follows, shows, for each county, the increase (or decrease) by number and per cent during the ten years from 1890 to 1900.

Table 2.—POPULATION OF TEXAS BY COUNTIES: 1850 TO 1900.

COUNTIES.	1900	1890	1880	1870	1860	1850
The State	3,048,710	2,235,523	1,591,749	818,579	604,215	212,592
Anderson	28,015	20,923	17,395	9,229	10,398	2,884
Andrews	87	24				
Angelina	13,481	6,306	5,239	3,985	4,271	1,165
Aransas	1,716	1,824	996			
Archer	2,508	2,101	596			
Armstrong	1,205	944	31			
Atascosa	7,143	6,459	4,217	2,915	1,578	
Austin	20,676	17,859	14,429	15,087	10,139	3,841
Bailey	4					
Bandera	5,332	3,795	2,158	649	399	
Bastrop	26,845	20,736	17,215	12,290	7,006	3,099
Baylor	3,052	2,595	715			
Bee	7,720	3,720	2,298	1,082	910	
Bell	45,535	33,377	20,518	9,771	4,799	
Bexar	69,422	49,266	30,470	16,043	14,454	6,052
Bexar district[1]				1,077		
Blanco	4,703	4,649	3,583	1,187	1,281	
Borden	776	222	35			
Bosque	17,390	14,224	11,217	4,981	2,005	
Bowie	26,676	20,267	10,965	4,684	5,052	2,912
Brazoria	14,861	11,506	9,774	7,527	7,143	4,841
Brazos	18,859	16,650	13,576	9,205	2,776	614
Brewster[2]	2,356	710				
Briscoe	1,253	(3)	12			
Brown[4]	16,019	11,421	8,414	544	244	
Buchel[2]		298				
Burleson	18,367	13,001	9,243	8,072	5,683	1,713
Burnet	10,528	10,747	6,855	3,688	2,487	
Caldwell	21,765	15,769	11,757	6,572	4,481	1,329
Calhoun	2,395	815	1,739	3,443	2,642	1,110
Callahan	8,768	5,457	3,453			
Cameron	16,095	14,424	14,959	10,999	6,028	[5]8,541
Camp	9,146	6,624	5,931			
Carson	469	356				
Cass[6]	22,841	22,554	16,724	8,875	8,411	4,991
Castro	400	9				
Chambers	3,046	2,241	2,187	1,503	1,508	
Cherokee	25,154	22,975	16,723	11,079	12,098	6,673
Childress	2,138	1,175	25			
Clay	9,231	7,503	5,045	(3)	109	
Cochran	25					
Coke[7]	3,430	2,059				
Coleman	10,077	6,112	3,603	347		
Collin	50,087	36,736	25,983	14,013	9,264	1,950
Collingsworth	1,233	357	6			
Colorado	22,203	19,512	16,673	8,326	7,885	2,257
Comal	7,008	6,398	5,546	5,283	4,030	1,723
Comanche[4]	23,009	15,608	8,608	1,001	709	
Concho	1,427	1,065	800			
Cooke	27,494	24,696	20,391	5,315	3,760	220
Coryell	21,308	16,873	10,924	4,124	2,666	
Cottle	1,002	240	24			
Crane[8]	51	15				
Crockett[9]	1,591	194	127			
Crosby	788	346	82			
Dallam	146	112				
Dallas	82,726	67,042	33,488	13,314	8,665	2,743
Dawson[10]					281	
Dawson	37	29	24			
Deaf Smith	843	179	38			
Delta	15,249	9,117	5,597			
Denton	28,318	21,289	18,143	7,251	5,031	641
Dewitt	21,311	14,307	10,082	6,443	5,108	1,716
Dickens	1,151	295	28			
Dimmit	1,106	1,049	665	109		
Donley	2,756	1,056	160			
Duval	8,483	7,598	5,732	1,083		
Eastland	17,971	10,373	4,855	88	99	
Ector[8]	381	224				
Edwards	3,108	1,970	266			
Ellis	50,059	31,774	21,294	7,514	5,246	989
El Paso	24,886	15,678	3,845	3,671	4,051	
Encinal[11]		2,744	1,902	427	43	
Erath	29,966	21,594	11,796	1,801	2,425	
Falls	33,342	20,706	16,240	9,851	3,614	
Fannin	51,793	38,709	25,501	13,207	9,217	3,788
Fayette	36,542	31,481	27,996	16,863	11,604	3,756
Fisher	3,708	2,996	136			
Floyd	2,020	529	3			
Foard[12]	1,568					
Foley[2]		25				
Fort Bend	16,538	10,586	9,380	7,114	6,143	2,533
Franklin	8,674	6,481	5,280			
Freestone	18,910	15,987	14,921	8,139	6,881	
Frio	4,200	3,112	2,130	309	42	
Gaines	55	68	8			
Galveston	44,116	31,476	24,121	15,290	8,229	4,529
Garza	185	14	36			
Gillespie	8,229	7,056	5,228	3,566	2,736	1,240
Glasscock[8]	286	208				
Goliad	8,310	5,910	5,832	3,628	3,384	648
Gonzales	28,882	18,016	14,840	8,951	8,059	1,492
Gray	480	203	56			
Grayson	63,661	53,211	38,108	14,387	8,184	2,008
Gregg	12,343	9,402	8,530			
Grimes	26,106	21,312	18,603	13,218	10,307	4,008
Guadalupe	21,385	15,217	12,202	7,282	5,444	1,511
Hale	1,680	721				
Hall	1,670	703	36			
Hamilton[4]	13,520	9,313	6,365	733	489	
Hansford	167	133	18			
Hardeman[12]	3,634	3,904	50			
Hardin	5,049	3,956	1,870	1,460	1,353	
Harris	63,786	37,249	27,985	17,375	9,070	4,668
Harrison	31,878	26,721	25,177	13,241	15,001	11,822
Hartley	377	252	100			
Haskell	2,637	1,665	48			
Hays	14,142	11,352	7,555	4,088	2,126	387
Hemphill	815	519	149			
Henderson	19,970	12,285	9,735	6,786	4,595	1,237
Hidalgo	6,837	6,534	4,347	2,387	1,192	
Hill	41,355	27,583	16,554	7,453	3,653	
Hockley	44					
Hood	9,146	7,614	6,125	2,585		
Hopkins	27,950	20,572	15,461	12,651	7,745	2,623
Houston	25,452	19,360	16,702	8,147	8,058	2,721
Howard	2,528	1,210	50			
Hunt	47,295	31,885	17,230	10,291	6,630	1,520
Hutchinson	303	58	50			
Irion[7]	848	870				
Jack	10,224	9,740	6,626	694	1,000	
Jackson	6,094	3,281	2,723	2,278	2,612	996
Jasper	7,138	5,592	5,779	4,218	4,037	1,767
Jeff Davis[13]	1,150	1,394				
Jefferson	14,239	5,857	3,489	1,906	1,995	1,836
Johnson	33,819	22,313	17,911	4,923	4,305	
Jones	7,053	3,797	546			
Karnes	8,681	3,637	3,270	1,705	2,171	
Kaufman	33,376	21,598	15,448	6,895	3,936	1,047
Kendall	4,103	3,826	2,763	1,536		
Kent	899	324	92			
Kerr	4,980	4,462	2,168	1,042	634	
Kimble	2,503	2,243	1,343	72		
King	490	173	40			
Kinney[14]	2,447	3,781	4,487	1,204	61	
Knox[12]	2,322	1,134	77			
Lamar	48,627	37,302	27,193	15,790	10,136	3,978
Lamb	31	4				
Lampasas[4]	8,625	7,584	5,421	1,344	1,028	
Lasalle	2,303	2,139	789	69		
Lavaca	28,121	21,887	13,641	9,168	5,945	1,571
Lee	14,595	11,952	8,937			
Leon	18,072	13,841	12,817	6,523	6,781	1,946
Liberty	8,102	4,230	4,999	4,414	3,189	2,522
Limestone	32,573	21,678	16,246	8,591	4,537	2,608
Lipscomb	790	632	69			
Live Oak	2,268	2,055	1,994	852	593	
Llano	7,301	6,772	4,962	1,379	1,101	
Loving[8]	33	3				
Lubbock	293	33	25			
Lynn	17	24	9			
McCulloch	3,960	3,217	1,538	173		
McLennan	59,772	39,204	26,934	13,500	6,206	
McMullen	1,024	1,038	701	230		
Madison	10,432	8,512	5,395	4,061	2,238	
Marion	10,754	10,862	10,983	8,562	3,977	
Martin	332	264	12			
Mason	5,573	5,180	2,655	678	630	
Matagorda	6,097	3,985	3,940	3,377	3,454	2,124
Maverick	4,066	3,698	2,967	1,951	726	

[1] Divided into numerous counties in 1876.
[2] Brewster, Buchel, and Foley organized from parts of Presidio in 1887; Buchel and Foley annexed to Brewster in 1897.
[3] No returns.
[4] Part taken to form part of Mills in 1887.
[5] Cameron, Starr, and Webb reported together and credited to Cameron in 1850.
[6] Name changed to Davis in 1862; changed back to Cass in 1871.
[7] Organized from part of Tom Green in 1889.
[8] Organized from part of Tom Green in 1887.
[9] Parts taken to form Schleicher and Sutton in 1887 and part of Valverde in 1885.
[10] No records by which to account for its disappearance.
[11] Annexed to Webb in 1899.
[12] Foard organized from parts of Hardeman and Knox in 1891.
[13] Organized from part of Presidio in 1887.
[14] Part taken to form part of Valverde in 1885.

Table 2.—POPULATION OF TEXAS BY COUNTIES: 1850 TO 1900—Continued.

COUNTIES.	1900	1890	1880	1870	1860	1850
Medina	7,783	5,730	4,492	2,078	1,838	909
Menard	2,011	1,215	1,239	667	.....	.....
Midland[1]	1,741	1,033	.....	.....	.....	.....
Milam	39,666	24,773	18,659	8,984	5,175	2,907
Mills[2]	7,851	5,493	.....	.....	.....	.....
Mitchell	2,855	2,059	117	.....	.....	.....
Montague	24,800	18,863	11,257	890	849	.....
Montgomery	17,067	11,765	10,154	6,483	5,479	2,384
Moore	209	15	.....	.....	.....	.....
Morris	8,220	6,580	5,032	.....	.....	.....
Motley	1,257	139	24	.....	.....	.....
Nacogdoches	24,663	15,984	11,590	9,614	8,292	5,193
Navarro	43,374	26,373	21,702	8,879	5,996	2,190
Newton	7,282	4,650	4,359	2,187	3,119	1,689
Nolan	2,611	1,573	640	.....	.....	.....
Nueces	10,439	8,093	7,673	3,975	2,906	698
Ochiltree	267	198	.....	.....	.....	.....
Oldham	349	270	287	.....	.....	.....
Orange	5,905	4,770	2,938	1,255	1,916	.....
Palo Pinto	12,291	8,320	5,885	(3)	1,524	.....
Panola	21,404	14,328	12,219	10,119	8,475	3,871
Parker	25,823	21,682	15,870	4,186	4,213	.....
Parmer	34	7	.....	.....	.....	.....
Pecos[4]	2,360	1,326	1,807	.....	.....	.....
Polk	14,447	10,332	7,189	8,707	8,300	2,348
Potter	1,820	849	28	.....	.....	.....
Presidio[5]	3,673	1,698	2,873	1,636	580	.....
Rains	6,127	3,909	3,035	.....	.....	.....
Randall	963	187	3	.....	.....	.....
Red River	29,893	21,452	17,194	10,653	8,535	3,906
Reeves[6]	1,847	1,247	.....	.....	.....	.....
Refugio	1,641	1,239	1,585	2,324	1,600	288
Roberts	620	326	32	.....	.....	.....
Robertson	31,480	26,506	22,383	9,990	4,997	934
Rockwall	8,531	5,972	2,984	.....	.....	.....
Runnels	5,379	3,193	980	.....	.....	.....
Rusk	26,099	18,559	18,986	16,916	15,803	8,148
Sabine	6,394	4,969	4,161	3,256	2,750	2,498
San Augustine	8,434	6,688	5,084	4,196	4,094	3,648
San Jacinto	10,277	7,360	6,186	.....	.....	.....
San Patricio	2,372	1,312	1,010	602	620	200
San Saba	7,569	6,641	5,324	1,425	913	.....
Schleicher[7]	515	155	.....	.....	.....	.....
Scurry	4,158	1,415	102	.....	.....	.....
Shackelford	2,461	2,012	2,037	455	44	.....
Shelby	20,452	14,365	9,523	5,732	5,362	4,239
Sherman	104	34	.....	.....	.....	.....
Smith	37,370	28,324	21,863	16,532	13,392	4,292
Somervell	3,498	3,419	2,649	.....	.....	.....
Starr	11,469	10,749	8,304	4,154	2,406	(8)
Stephens[9]	6,466	4,926	4,725	330	230	.....
Sterling[10]	1,127	.....	.....	.....	.....	.....
Stonewall	2,183	1,024	104	.....	.....	.....
Sutton[7]	1,727	658	.....	.....	.....	.....
Swisher	1,227	100	4	.....	.....	.....
Tarrant	52,376	41,142	24,671	5,788	6,020	664
Taylor	10,499	6,957	1,736	.....	.....	.....
Terry	48	21	.....	.....	.....	.....
Throckmorton	1,750	902	711	(11)	124	.....
Titus	12,292	8,190	5,959	11,339	9,648	3,636
Tom Green[12]	6,804	5,152	3,615	.....	.....	.....
Travis	47,386	36,322	27,028	13,153	8,080	3,138
Trinity	10,976	7,648	4,915	4,141	4,392	.....
Tyler	11,899	10,877	5,825	5,010	4,525	1,894
Upshur	16,266	12,695	10,266	12,039	10,645	3,394
Upton[13]	48	52	.....	.....	.....	.....
Uvalde	4,647	3,804	2,541	851	506	.....
Valverde[14]	5,263	2,874	.....	.....	.....	.....
Van Zandt	25,481	16,225	12,619	6,494	3,777	1,348
Victoria	13,678	8,737	6,289	4,860	4,171	2,019
Walker	15,813	12,874	12,024	9,776	8,191	3,964
Waller	14,246	10,888	9,024	.....	.....	.....
Ward[13]	1,451	77	.....	.....	.....	.....
Washington	32,931	29,161	27,565	23,104	15,215	5,983
Webb[15]	21,851	14,842	5,273	2,615	1,397	(8)
Wharton	16,942	7,584	4,549	3,426	3,380	1,752
Wheeler	636	778	512	.....	.....	.....
Wichita	5,806	4,831	433	.....	.....	.....
Wilbarger	5,759	7,092	126	.....	.....	.....
Williamson	38,072	25,909	15,155	6,368	4,529	1,568
Wilson	13,961	10,655	7,118	2,556	.....	.....
Winkler[13]	60	18	.....	.....	.....	.....
Wise	27,116	24,134	16,601	1,450	3,160	.....
Wood	21,048	13,932	11,212	6,894	4,968	.....
Yoakum	26	4	.....	.....	.....	.....
Young	6,540	5,049	4,726	135	592	.....
Zapata	4,760	3,562	3,636	1,488	1,248	.....
Zavalla	792	1,097	410	133	26	.....

[1] Organized from part of Tom Green in 1885.
[2] Organized from parts of Brown, Comanche, Hamilton, and Lampasas in 1887.
[3] Not separately returned.
[4] Parts taken to form Reeves in 1883 and part of Valverde in 1885.
[5] Parts taken to form Brewster, Buchel, Foley, and Jeff Davis in 1887.
[6] Organized from part of Pecos in 1883.
[7] Organized from part of Crockett in 1887.
[8] Cameron, Starr, and Webb reported together and credited to Cameron in 1850.
[9] Name changed from Buchanan in 1862.
[10] Organized from part of Tom Green in 1891.
[11] No returns.
[12] Parts taken to form Midland in 1885; Crane, Ector, Glasscock, Loving, Upton, Ward, and Winkler in 1887; Coke and Irion in 1889; and Sterling in 1891.
[13] Organized from part of Tom Green in 1887.
[14] Organized from parts of Crockett, Kinney, and Pecos in 1885.
[15] Encinal annexed in 1899.

Table 3.—INCREASE IN POPULATION OF TEXAS BY COUNTIES: 1890 TO 1900.

COUNTIES.	INCREASE. Number.	INCREASE. Per cent.
The State	813,187	36.4
Anderson	7,092	33.9
Andrews	63	262.5
Angelina	7,175	113.8
Aransas	[1]108	[1]5.9
Archer	407	19.4
Armstrong	261	27.6
Atascosa	684	10.6
Austin	2,817	15.8
Bailey	4	.....
Bandera	1,537	40.5
Bastrop	6,109	29.5
Baylor	457	17.6
Bee	4,000	107.5
Bell	12,158	36.4
Bexar	20,156	40.9
Blanco	54	1.2
Borden	554	249.5
Bosque	3,166	22.3
Bowie	6,409	31.6
Brazoria	3,355	29.2
Brazos	2,209	13.3
Brewster	1,646	231.8
Briscoe	1,253	.....
Brown	4,598	40.3
Buchel	[2]298	.....
Burleson	5,366	41.3
Burnet	[1]219	[1]2.0
Caldwell	5,996	38.0
Calhoun	1,580	193.9
Callahan	3,311	60.7
Cameron	1,671	11.6
Camp	2,522	38.1
Carson	113	31.7
Cass	287	1.3
Castro	391	4,344.4
Chambers	805	35.9
Cherokee	2,179	9.5
Childress	963	82.0
Clay	1,728	23.0
Cochran	25	.....
Coke	1,371	66.6
Coleman	3,965	64.9
Collin	13,351	36.3
Collingsworth	876	245.4
Colorado	2,691	13.8
Comal	610	9.5
Comanche	7,401	47.4
Concho	362	34.0
Cooke	2,798	11.3
Coryell	4,435	26.3
Cottle	762	317.5
Crane	36	240.0
Crockett	1,397	720.1
Crosby	442	127.7
Dallam	34	30.4
Dallas	15,684	23.4
Dawson	8	27.6
Deaf Smith	664	370.9
Delta	6,132	67.3
Denton	7,029	33.0
Dewitt	7,004	49.0
Dickens	856	290.2
Dimmit	57	5.4
Donley	1,700	161.0
Duval	885	11.6
Eastland	7,598	73.2
Ector	157	70.1
Edwards	1,138	57.8
Ellis	18,285	57.5
El Paso	9,208	58.7
Encinal	[3]2,744	.....
Erath	8,372	38.8
Falls	12,636	61.0
Fannin	13,084	33.8
Fayette	5,061	16.1
Fisher	712	23.8
Floyd	1,491	281.9
Foard	1,568	.....
Foley	[2]25	.....
Fort Bend	5,952	56.2
Franklin	2,193	33.8
Freestone	2,923	18.3
Frio	1,088	35.0
Gaines	[1]13	[1]19.1
Galveston	12,640	40.2
Garza	171	1,221.4
Gillespie	1,173	16.6
Glasscock	78	37.5

[1] Decrease.
[2] Decrease; county abolished in 1897.
[3] Decrease; county abolished in 1899.

TABLE 3.—INCREASE IN POPULATION OF TEXAS BY COUNTIES: 1890 TO 1900—Continued.

COUNTIES.	INCREASE.		COUNTIES.	INCREASE.		COUNTIES.	INCREASE.	
	Number.	Per cent.		Number.	Per cent.		Number.	Per cent.
Goliad	2,400	40.6	Liberty	3,872	91.5	Rusk	7,540	40.6
Gonzales	10,866	60.3	Limestone	10,895	50.3	Sabine	1,425	28.7
Gray	277	136.5	Lipscomb	158	25.0	San Augustine	1,746	26.1
Grayson	10,450	19.6	Live Oak	213	10.4	San Jacinto	2,917	39.6
Gregg	2,941	31.3	Llano	529	7.8	San Patricio	1,060	80.8
Grimes	4,794	22.5	Loving	30	1,000.0	San Saba	928	14.0
Guadalupe	6,168	40.5	Lubbock	260	787.9	Schleicher	360	232.3
Hale	959	133.0	Lynn	[1]7	[1]29.2	Scurry	2,743	193.9
Hall	967	137.6	McCulloch	743	23.1	Shackelford	449	22.3
Hamilton	4,207	45.2	McLennan	20,568	52.5	Shelby	6,087	42.4
Hansford	34	25.6	McMullen	[1]14	[1]1.3	Sherman	70	205.9
Hardeman	[1]270	[1]6.9	Madison	1,920	22.6	Smith	9,046	31.9
Hardin	1,093	27.6	Marion	[1]108	[1]1.0	Somervell	79	2.3
Harris	26,537	71.2	Martin	58	25.8	Starr	720	6.7
Harrison	5,157	19.3	Mason	393	7.6	Stephens	1,540	31.3
Hartley	125	49.6	Matagorda	2,112	53.0	Sterling	1,127	.....
Haskell	972	58.4	Maverick	368	10.0	Stonewall	1,159	113.2
Hays	2,790	24.6	Medina	2,053	35.8	Sutton	1,069	162.5
Hemphill	296	57.0	Menard	796	65.5	Swisher	1,127	1,127.0
Henderson	7,685	62.6	Midland	708	68.5	Tarrant	11,234	27.3
Hidalgo	303	4.6	Milam	14,893	60.1	Taylor	3,542	50.9
Hill	13,772	49.9	Mills	2,358	42.9	Terry	27	128.6
Hockley	44	.....	Mitchell	796	38.7	Throckmorton	848	94.0
Hood	1,532	20.1	Montague	5,937	31.5	Titus	4,102	50.1
Hopkins	7,378	35.9	Montgomery	5,302	45.1	Tom Green	1,652	32.1
Houston	6,092	31.5	Moore	194	1,293.3	Travis	11,064	30.5
Howard	1,318	108.9	Morris	1,640	24.9	Trinity	3,328	43.5
Hunt	15,410	48.3	Motley	1,118	804.3	Tyler	1,022	9.4
Hutchinson	245	422.4	Nacogdoches	8,679	54.3	Upshur	3,571	28.1
Irion	[1]22	[1]2.5	Navarro	17,001	64.5	Upton	[1]4	[1]7.7
Jack	484	5.0	Newton	2,632	56.6	Uvalde	843	22.2
Jackson	2,813	85.7	Nolan	1,038	66.0	Valverde	2,389	83.1
Jasper	1,546	27.6	Nueces	2,346	29.0	Van Zandt	9,256	57.0
Jeff Davis	[1]244	[1]17.5	Ochiltree	69	34.8	Victoria	4,941	56.6
Jefferson	8,382	143.1	Oldham	79	29.3	Walker	2,939	22.8
Johnson	11,506	51.6	Orange	1,135	23.8	Waller	3,358	30.8
Jones	3,256	85.8	Palo Pinto	3,971	47.7	Ward	1,374	1,784.4
Karnes	5,044	138.7	Panola	7,076	49.4	Washington	3,770	12.9
Kaufman	11,778	54.5	Parker	4,141	19.1	Webb	7,009	47.2
Kendall	277	7.2	Parmer	27	385.7	Wharton	9,358	123.4
Kent	575	177.5	Pecos	1,034	78.0	Wheeler	[1]142	[1]18.3
Kerr	518	11.6	Polk	4,115	39.8	Wichita	975	20.2
Kimble	260	11.6	Potter	971	114.4	Wilbarger	[1]1,333	[1]18.8
King	317	183.2	Presidio	1,975	116.3	Williamson	12,163	46.9
Kinney	[1]1,334	[1]35.3	Rains	2,218	56.7	Wilson	3,306	31.0
Knox	1,188	104.8	Randall	776	415.0	Winkler	42	233.3
Lamar	11,325	30.4	Red River	8,441	39.3	Wise	2,982	12.4
Lamb	27	675.0	Reeves	600	48.1	Wood	7,116	51.1
Lampasas	1,041	13.7	Refugio	402	32.4	Yoakum	22	550.0
Lasalle	164	7.7	Roberts	294	90.2	Young	1,491	29.5
Lavaca	6,234	28.5	Robertson	4,974	18.8	Zapata	1,198	33.6
Lee	2,643	22.1	Rockwall	2,559	42.8	Zavalla	[1]305	[1]27.8
Leon	4,231	30.6	Runnels	2,186	68.5			

[1] Decrease.

The following territorial changes in the counties of Texas have been made since 1890: Foard organized from parts of Hardeman and Knox in 1891; Sterling organized from part of Tom Green in 1891; Buchel and Foley annexed to Brewster in 1897; and Encinal annexed to Webb in 1899.

Of the 243 counties in the state all but 14 have increased in population during the decade. The largest percentages of increase occur in the sparsely settled counties, some of which have acquired nearly all the population they now have during the last ten years, and, in such cases, the percentages of gain lose significance. Many of the more thickly populated counties show large numerical gains, 23 of these having increased more than 10,000 each.

The 14 counties which show a decrease in population are Aransas, Burnet, Gaines, Hardeman, Irion, Jeff Davis, Kinney, Lynn, McMullen, Marion, Upton, Wheeler, Wilbarger, and Zavalla.

Table 4 shows the population of Texas by minor civil divisions, so far as it was separately returned at the censuses of 1890 and 1900.

TABLE 4.—POPULATION OF TEXAS BY MINOR CIVIL DIVISIONS: 1890 AND 1900.

MINOR CIVIL DIVISIONS.	1900	1890
ANDERSON COUNTY	28,015	20,923
Precinct 1, including Palestine city	12,043	9,021
Palestine city	8,297	5,838
Ward 1	1,691	
Ward 2	3,184	
Ward 3	1,700	
Ward 4	1,722	
Precinct 2	4,055	1,866
Precinct 3	2,543	2,029
Precinct 4	3,317	2,688
Precinct 5	4,320	3,792
Precinct 6	1,737	1,527
ANDREWS COUNTY	87	24
ANGELINA COUNTY	13,481	6,306
Precinct 1,[1] including Lufkin town	5,169	1,245
Lufkin town	1,527	529
Precinct 2[2]	1,917	1,306
Precinct 3	1,958	1,325
Precinct 4	1,852	996
Precinct 5	490	217
Precinct 6	585	255
Precinct 7	374	372
Precinct 8	1,136	590
ARANSAS COUNTY	1,716	1,824
Precinct 1, including Rockport town	1,279	1,175
Rockport town	1,153	1,069
Precinct 2	212	211
Precinct 3	106	190
Precinct 4	119	248
ARCHER COUNTY	2,508	2,101
Precinct 1	506	458
Precinct 2[3]	353	183
Precinct 3	268	279
Precinct 4	229	624
Precinct 5	430	311
Precinct 6[4]	230	246
Precinct 7[4]	333	.....
Precinct 8[3]	159	.....
ARMSTRONG COUNTY[5]	1,205	944
Precinct 1	216	.....
Precinct 2	361	.....
Precinct 3	138	.....
Precinct 4	168	.....
Precinct 5	120	.....
Precinct 6	129	.....
Precinct 7	73	.....
ATASCOSA COUNTY	7,143	[6] 6,459
Precinct 1	1,604	1,411
Precinct 2	1,091	(6)
Precinct 3	1,295	913
Precinct 4	605	579
Precinct 5	585	606
Precinct 6	1,319	(6)
Precinct 7	644	(6)
AUSTIN COUNTY	20,676	17,859
Precinct 1	5,845	4,659
Precinct 2	1,373	1,397
Precinct 3, including San Felipe town	2,657	1,960
San Felipe town	241	177
Precinct 4	1,960	1,916
Precinct 5	3,287	3,085
Precinct 6	2,442	2,462
Precinct 7	1,408	1,609
Precinct 8	1,704	771
BAILEY COUNTY	4	(7)
BANDERA COUNTY[8]	5,332	3,795
Precinct 1	1,327	.....
Precinct 2	503	.....
BANDERA COUNTY—Continued.		
Precinct 3	1,630	.....
Precinct 4	616	.....
Precinct 5	625	.....
Precinct 6	363	.....
Precinct 7	268	.....
BASTROP COUNTY	26,845	20,736
Precinct 1, including Bastrop town	4,740	4,548
Bastrop town	2,145	1,634
Precinct 2, including Smithville town	6,257	2,934
Smithville town	2,577	616
Precinct 3	3,236	2,480
Precinct 4	4,659	3,653
Precinct 5	2,143	2,154
Precinct 6	2,044	1,577
Precinct 7	2,113	1,764
Precinct 8	1,653	1,626
BAYLOR COUNTY	3,052	2,595
Precinct 1	1,387	1,407
Precinct 2	303	297
Precinct 3	434	204
Precinct 4	928	687
BEE COUNTY[9]	7,720	3,720
Precinct 1	4,238	.....
Precinct 2	973	.....
Precinct 3	347	.....
Precinct 4	253	.....
Precinct 5	879	.....
Precinct 6	686	.....
Precinct 7	344	.....
BELL COUNTY	45,535	33,377
Precinct 1, including Belton city	6,931	5,818
Belton city	3,700	3,000
Ward 1	1,034	
Ward 2	1,232	
Ward 3	1,434	
Precinct 2	3,213	2,920
Precinct 3, including Holland town and part of Bartlett town.	5,693	3,696
Bartlett town (part of)	368	.....
Total for Bartlett town,[10] in precinct 3, Bell county, and precinct 2, Williamson county.	957	206
Holland town	678	368
Precinct 4, including Rogers town	6,459	3,484
Rogers town	664	.....
Precinct 5, including Temple city	14,390	10,002
Temple city	7,065	4,047
Ward 1	2,155	
Ward 2	2,721	
Ward 3	2,189	
Precinct 6	2,520	2,383
Precinct 7, including Killeen town	4,415	3,329
Killeen town	780	285
Precinct 8	1,914	1,745
BEXAR COUNTY	69,422	49,266
Precinct 1, coextensive with San Antonio city	53,321	37,673
San Antonio city:		
Ward 1	5,401	
Ward 2	7,035	
Ward 3	6,813	
Ward 4	8,561	
Ward 5	6,260	
Ward 6	7,920	
Ward 7	7,789	
Ward 8	3,552	
Precinct 2	1,382	534
Precinct 3	1,768	1,140
Precinct 4	2,458	2,016
Precinct 5	3,197	2,490
Precinct 6	2,270	2,030
Precinct 7	3,490	2,016
Precinct 8	1,536	1,267
BLANCO COUNTY	4,703	[11] 4,649
Precinct 1	1,459	1,316
Precinct 2	478	593
Precinct 3[12]	798	276
Precinct 4	1,730	1,578
Precinct 5	238	310

[1] Formerly precinct 2.
[2] Formerly precinct 1.
[3] Precinct 8 organized from part of precinct 2 since 1890.
[4] Precinct 7 organized from part of precinct 6 since 1890.
[5] Comparison with population for 1890 can not be made; county redistricted since 1890.
[6] Precincts 2, 6, and 7 (population 2,950) not separately returned in 1890.
[7] No returns.
[8] Comparison with population for 1890 can not be made; returned by commissioners' precincts in 1890.
[9] Comparison with population for 1890 can not be made; information as to changes in minor civil divisions incomplete.
[10] In 1890 in precinct 2, Williamson county, only.
[11] Includes population (576) of precinct 6.
[12] Precinct 6 annexed since 1890.

TABLE 4.—POPULATION OF TEXAS BY MINOR CIVIL DIVISIONS: 1890 AND 1900—Continued.

MINOR CIVIL DIVISIONS.	1900	1890
BORDEN COUNTY[1]	776	222
Precinct 1	271	.....
Precinct 2	96	.....
Precinct 3	191	.....
Precinct 4	218	.....
BOSQUE COUNTY	17,390	14,224
Precinct 1, including Meridian town	3,211	2,692
Meridian town	923	.....
Precinct 2	2,202	2,082
Precinct 3	2,246	1,894
Precinct 4, including Morgan village	2,570	2,032
Morgan village	766	426
Precinct 5	1,779	1,198
Precinct 6	1,105	841
Precinct 7, including Valley Mills village	1,906	1,385
Valley Mills village	519	300
Precinct 8	2,371	2,100
BOWIE COUNTY[2]	26,676	20,267
Commissioner's precinct 1, including Texarkana city	11,283	.....
Texarkana city	5,256	2,852
Ward 1	780	
Ward 2	398	
Ward 3	1,264	
Ward 4	830	
Ward 5	1,317	
Ward 6	667	
[The joint population of Texarkana city, in Garland township, Miller county, Arkansas, and Texarkana city, in precinct 1, Bowie county, Texas, is 10,170.]		
Commissioner's precinct 2	6,850	.....
Commissioner's precinct 3	5,318	.....
Commissioner's precinct 4	3,225	.....
BRAZORIA COUNTY	14,861	[3]11,506
Precinct 1[4]	1,754	646
Precinct 2	2,756	3,386
Precinct 3	1,794	2,205
Precinct 4	791	1,004
Precinct 5, including Alvin town	3,169	773
Alvin town	986	261
Precinct 6	1,578	493
Precinct 7[5]	3,019	1,883
BRAZOS COUNTY	18,859	16,650
Precinct 1	2,744	2,717
Precinct 2	1,536	1,082
Precinct 3	2,394	1,981
Precinct 4, including Bryan city	6,308	5,672
Bryan city	3,589	2,979
Precinct 5	3,133	2,685
Precinct 6	1,037	732
Precinct 7	1,707	1,781
BREWSTER COUNTY[6]	2,356	710
Precinct 1	778	666
Precinct 2	561	44
Precinct 3[7]	799	.....
Precinct 4[8]	218	.....
BRISCOE COUNTY	1,253	(9)
Precinct 1	614	.....
Precinct 2	197	.....
Precinct 3	160	.....
Precinct 4	147	.....
Precinct 5	135	.....
BROWN COUNTY	16,019	11,421
Precinct 1, including Brownwood city	6,117	4,332
Brownwood city	3,965	2,176
Precinct 2[10]	2,424	2,029
Precinct 3	1,915	1,496
Precinct 4	951	920
Precinct 5	1,209	899
Precinct 6	1,149	748
Precinct 7	1,147	1,002
Precinct 8[10]	1,107	.....

[1] Not returned by precincts in 1890.
[2] Comparison with population for 1890 can not be made, as the county was returned by justices' precincts.
[3] Includes population (1,116) of precinct 8.
[4] Formerly precinct 7.
[5] Formerly precinct 1; precinct 8 annexed since 1890.
[6] Buchel county (population 298 in 1890) and Foley county (population 25 in 1890) annexed in 1897.

MINOR CIVIL DIVISIONS.	1900	1890
BURLESON COUNTY	18,367	13,001
Precinct 1, including Caldwell town	4,300	3,225
Caldwell town	1,535	1,250
Precinct 2	4,709	3,380
Precinct 3	1,813	1,311
Precinct 4	2,824	1,459
Precinct 5	2,058	1,434
Precinct 6	1,426	1,402
Precinct 7	1,237	790
BURNET COUNTY	10,528	10,747
Precinct 1, including Burnet town	2,290	2,737
Burnet town	1,003	1,454
Precinct 2	1,587	1,942
Precinct 3	1,748	1,418
Precinct 4	1,629	1,546
Precinct 5	886	759
Precinct 6	592	731
Precinct 7	1,565	1,201
Precinct 8	431	413
CALDWELL COUNTY	21,765	15,769
Precinct 1, including Lockhart town	7,849	4,864
Lockhart town	2,306	1,233
Precinct 2, including Luling town	4,159	3,746
Luling town	1,349	1,792
Precinct 3	2,512	1,477
Precinct 4	1,772	1,562
Precinct 5	1,739	1,068
Precinct 6	1,694	1,353
Precinct 7	1,474	1,108
Precinct 8	566	591
CALHOUN COUNTY	2,395	815
Precinct 1	1,359	437
Precinct 2	527	157
Precinct 3	146	154
Precinct 4	363	67
CALLAHAN COUNTY	8,768	5,457
Precinct 1, including Baird town	1,637	908
Baird town	1,502	850
Precinct 2	391	362
Precinct 3	1,565	1,135
Precinct 4	718	519
Precinct 5	1,250	699
Precinct 6	1,481	686
Precinct 7	467	316
Precinct 8	1,259	832
CAMERON COUNTY[11]	16,095	14,424
Precinct 1	727	.....
Precinct 2, including Brownsville city	9,724	.....
Brownsville city	6,305	6,134
Ward 1	1,399	
Ward 2	1,876	
Ward 3	1,532	
Ward 4	1,498	
Precinct 3	1,329	.....
Precinct 4	1,323	.....
Precinct 5	1,724	.....
Precinct 6	686	.....
Precinct 7	582	.....
CAMP COUNTY	9,146	6,624
Precinct 1, including Pittsburg town	5,004	3,427
Pittsburg town	1,783	1,203
Precinct 2	1,650	1,326
Precinct 3	1,315	904
Precinct 4	1,177	967
CARSON COUNTY[1]	469	356
Precinct 1	240	.....
Precinct 2	58	.....
Precinct 3	64	.....
Precinct 4	29	.....
Precinct 5	78	.....

[7] Formerly Buchel county.
[8] Formerly Foley county.
[9] No returns.
[10] Precinct 8 organized from part of precinct 2 since 1890.
[11] Comparison with population for 1890 can not be made; county redistricted since 1890.

TABLE 4.—POPULATION OF TEXAS BY MINOR CIVIL DIVISIONS: 1890 AND 1900—Continued.

MINOR CIVIL DIVISIONS.	1900	1890
CASS COUNTY	22,841	22,554
Precinct 1	5,371	5,028
Precinct 2	2,139	1,685
Precinct 3	4,542	3,986
Precinct 4	3,379	3,076
Precinct 5	1,602	1,985
Precinct 6	1,546	1,546
Precinct 7, including Atlanta town	3,230	4,277
Atlanta town	1,301	1,764
Precinct 8	1,032	971
CASTRO COUNTY	400	9
CHAMBERS COUNTY	3,046	2,241
Precinct 1	750	426
Precinct 2[1]	665	490
Precinct 3	500	502
Precinct 4	400	373
Precinct 5	525	366
Precinct 6	59	84
Precinct 7[1]	147	.....
CHEROKEE COUNTY	25,154	22,975
Precinct 1, including Rusk town	5,907	7,178
Rusk town	527	1,383
Precinct 2	3,063	2,670
Precinct 3, including Jacksonville city	6,053	4,468
Jacksonville city	1,568	970
Precinct 4	3,333	2,668
Precinct 5	2,538	2,111
Precinct 6	1,841	2,150
Precinct 7	777	672
Precinct 8	1,642	1,058
CHILDRESS COUNTY[2]	2,138	1,175
Precinct 1, including Childress town	893	.....
Childress town	692	.....
Precinct 2	411	.....
Precinct 3	296	.....
Precinct 4	151	.....
Precinct 5	387	.....
CLAY COUNTY	9,231	7,503
Precinct 1, including Henrietta town	2,104	2,496
Henrietta town	1,614	2,100
Precinct 2	1,026	407
Precinct 3	726	233
Precinct 4	580	646
Precinct 5	1,464	947
Precinct 6	1,553	995
Precinct 7	1,276	1,141
Precinct 8	502	638
COCHRAN COUNTY	25	(3)
COKE COUNTY[4]	3,430	2,059
Precinct 1	834	.....
Precinct 2	582	.....
Precinct 3	397	.....
Precinct 4	616	.....
Precinct 5	483	.....
Precinct 6	518	.....
COLEMAN COUNTY[5]	10,077	6,112
Precinct 1, including Coleman town	2,852	.....
Coleman town	1,362	906
Precinct 2	1,107	.....
Precinct 4	1,172	.....
Precinct 5	924	.....
Precinct 6	1,524	.....
Precinct 7	2,054	.....
Precinct 8	444	.....
COLLIN COUNTY	50,087	36,736
Precinct 1, including McKinney city	15,614	9,683
McKinney city	4,342	2,489
Ward 1	1,464	
Ward 2	1,262	
Ward 3	816	
Ward 4	800	
COLLIN COUNTY—Continued.		
Precinct 2, including Farmersville village	7,400	5,461
Farmersville village	1,856	1,093
Precinct 3	4,591	3,894
Precinct 4	4,185	3,523
Precinct 5, including Plano and Wylie towns	6,606	5,345
Plano town	1,304	842
Wylie town	773	239
Precinct 6	3,308	2,808
Precinct 7, including Nevada town	4,331	3,340
Nevada town	356	247
Precinct 8	4,052	2,682
COLLINGSWORTH COUNTY[2]	1,233	357
Precinct 1	571	.....
Precinct 2	243	.....
Precinct 3	191	.....
Precinct 4	228	.....
COLORADO COUNTY	22,203	19,512
Precinct 1, including Columbus city	3,799	3,865
Columbus city	1,824	2,199
Precinct 2	2,572	1,212
Precinct 3	1,623	1,563
Precinct 4, including Weimar town	4,675	4,284
Weimar town	1,337	1,443
Precinct 5	3,469	3,223
Precinct 6	1,139	1,213
Precinct 7	929	1,196
Precinct 8, including Eagle Lake town	3,997	2,956
Eagle Lake town	1,107	769
COMAL COUNTY	7,008	6,398
Precinct 1, including New Braunfels city	2,443	1,954
New Braunfels city	2,097	1,608
Ward 1	432	
Ward 2	298	
Ward 3	427	
Ward 4	644	
Ward 5	296	
Precinct 2	1,121	1,348
Precinct 3	1,046	1,327
Precinct 4	875	460
Precinct 5	1,523	1,309
COMANCHE COUNTY	23,009	15,603
Precinct 1, including Comanche town	5,534	3,831
Comanche town	2,070	1,226
Precinct 2	1,700	1,295
Precinct 3	2,331	1,770
Precinct 4	1,634	1,011
Precinct 5, including De Leon town	6,327	3,557
De Leon town	807	364
Precinct 6	3,637	2,631
Precinct 7	1,270	861
Precinct 8	576	652
CONCHO COUNTY	1,427	[6]1,065
Precinct 1	850	373
Precinct 2	200	[7]470
Precinct 3	450	
Precinct 4[8]	427	85
COOKE COUNTY	27,494	24,696
Precinct 1, including Gainesville city	11,346	9,435
Gainesville city	7,874	6,594
Ward 1	1,469	
Ward 2	1,583	
Ward 3	1,879	
Ward 4	1,587	
Ward 5	1,356	
Precinct 2	1,953	2,374
Precinct 3	3,126	3,135
Precinct 4	1,675	1,238
Precinct 5	2,815	2,878
Precinct 6	2,425	1,849
Precinct 7	2,739	2,859
Precinct 8	1,415	928
CORYELL COUNTY	21,308	16,873
Precinct 1, including Gatesville city	5,500	4,069
Gatesville city	1,865	1,375

[1] Precinct 7 organized from part of precinct 2 since 1890.
[2] Not returned by precincts in 1890.
[3] No returns.
[4] Comparison with population for 1890 can not be made; information as to changes in minor civil divisions incomplete.
[5] Comparison with population for 1890 can not be made; county redistricted since 1890.
[6] Includes population (137) of precinct 5.
[7] Not separately returned in 1890.
[8] Precinct 5 annexed since 1890.

TABLE 4.—POPULATION OF TEXAS BY MINOR CIVIL DIVISIONS: 1890 AND 1900—Continued.

MINOR CIVIL DIVISIONS.	1900	1890
CORYELL COUNTY—Continued.		
Precinct 2	1,507	1,236
Precinct 3	2,203	1,651
Precinct 4	3,190	2,144
Precinct 5	2,394	2,233
Precinct 6	1,667	1,242
Precinct 7	1,791	1,881
Precinct 8	3,056	2,417
COTTLE COUNTY[1]	1,002	240
Precinct 1	617	.....
Precinct 2	171	.....
Precinct 3	155	.....
Precinct 4	59	.....
CRANE COUNTY	51	15
CROCKETT COUNTY	1,591	194
CROSBY COUNTY[1]	788	346
Precinct 1	218	.....
Precinct 2	62	.....
Precinct 3	339	.....
Precinct 4	169	.....
DALLAM COUNTY[1]	146	112
Precinct 1	107	.....
Precinct 2	11	.....
Precinct 3	13	.....
Precinct 4	15	.....
DALLAS COUNTY	82,726	67,042
Precinct 1, including Dallas city	46,766	41,647
Dallas city	42,638	38,067
Ward 1	3,059	
Ward 2	3,525	
Ward 3	3,070	
Ward 4	4,441	
Ward 5	4,206	
Ward 6	3,984	
Ward 7	4,763	
Ward 8	2,629	
Ward 9	4,924	
Ward 10	2,747	
Ward 11	2,809	
Ward 12	2,481	
Precinct 2	3,374	3,238
Precinct 3, including Garland town	8,790	6,091
Garland town	819	478
Precinct 4, including Mesquite village	4,907	3,219
Mesquite village	406	135
Precinct 5, including Lancaster town	5,400	4,563
Lancaster town	1,045	741
Precinct 6	2,540	1,417
Precinct 7, including Oak Cliff town	8,149	5,211
Oak Cliff town	3,630	2,470
Precinct 8	2,800	1,656
DAWSON COUNTY	37	29
DEAF SMITH COUNTY[1]	843	179
Precinct 1	463	.....
Precinct 2	199	.....
Precinct 3	31	.....
Precinct 4	150	.....
DELTA COUNTY	15,249	9,117
Precinct 1, including Cooper town	4,868	2,926
Cooper town	1,518	629
Precinct 2	2,220	1,262
Precinct 3	2,570	1,372
Precinct 4	2,224	1,636
Precinct 5	1,709	1,127
Precinct 6	1,658	794
DENTON COUNTY	28,318	21,289
Precinct 1, including Denton city	9,263	6,459
Denton city	4,187	2,558
Ward 1	811	
Ward 2	1,017	
Ward 3	1,063	
Ward 4	1,296	
Precinct 2	6,039	4,498

[1] Not returned by precincts in 1890.

MINOR CIVIL DIVISIONS.	1900	1890
DENTON COUNTY—Continued.		
Precinct 3	2,664	2,500
Precinct 4	3,282	2,589
Precinct 5	1,434	1,553
Precinct 6	2,519	2,061
Precinct 7	1,202	1,047
Precinct 8	1,915	582
DEWITT COUNTY	21,311	14,307
Precinct 1, including Cuero town	6,545	4,829
Cuero town	3,422	2,442
Precinct 2	2,538	2,272
Precinct 3, including Yorktown town	4,658	2,439
Yorktown town	846	522
Precinct 4	915	812
Precinct 5	1,184	1,138
Precinct 6, including ward 1 of Yoakum town	3,419	1,395
Yoakum town (part of)	1,603	767
Total for Yoakum town, in precinct 6, Dewitt county, and precinct 7, Lavaca county.	3,499	1,745
Ward 1	1,603	
Ward 2	542	
Ward 3	1,354	
Precinct 7	1,133	662
Precinct 8	919	760
DICKENS COUNTY[1]	1,151	295
Precinct 1	365	.....
Precinct 2	441	.....
Precinct 3	274	.....
Precinct 4	71	.....
DIMMIT COUNTY	1,106	1,049
Precinct 1	762	573
Precinct 2	93	156
Precinct 3	171	209
Precinct 4	80	111
DONLEY COUNTY[1]	2,756	1,056
Precinct 1	199	.....
Precinct 2	1,912	.....
Precinct 3	377	.....
Precinct 4	268	.....
DUVAL COUNTY[2]	8,483	7,598
Precinct 1	3,043	.....
Precinct 2	1,902	.....
Precinct 3	874	.....
Precinct 4	657	.....
Precinct 5	1,343	.....
Precinct 6	664	.....
EASTLAND COUNTY	17,971	10,373
Precinct 1, including Eastland town	2,083	1,367
Eastland town	596	.....
Precinct 2	1,581	985
Precinct 3	386	325
Precinct 4	1,961	921
Precinct 5	3,947	1,806
Precinct 6, including Cisco town	3,685	1,920
Cisco town	1,514	1,063
Precinct 7	2,815	1,668
Precinct 8	1,513	1,381
ECTOR COUNTY	381	224
EDWARDS COUNTY	3,108	1,970
Precinct 1	1,255	430
Precinct 2	750	611
Precinct 3	429	465
Precinct 4	471	301
Precinct 5	203	163
ELLIS COUNTY	50,059	31,774
Precinct 1, including Waxahachie town	11,806	8,519
Waxahachie town	4,215	3,076
Ward 1	1,020	
Ward 2	2,047	
Ward 3	1,148	
Precinct 2, including Ferris and Palmer towns	7,570	4,440
Ferris town	904	311
Palmer town	480	250

[2] Comparison with population for 1890 can not be made; information as to changes in minor civil divisions incomplete.

TABLE 4.—POPULATION OF TEXAS BY MINOR CIVIL DIVISIONS: 1890 AND 1900—Continued.

MINOR CIVIL DIVISIONS.		1900	1890
ELLIS COUNTY—Continued.			
Precinct 3, including Ennis city		14,041	8,172
Ennis city		4,919	2,171
Ward 1	657		
Ward 2	1,500		
Ward 3	1,564		
Ward 4	1,198		
Precinct 4, including Milford town		3,652	2,394
Milford town		653	353
Precinct 5		2,758	2,060
Precinct 6, including Midlothian village		3,975	2,153
Midlothian village		832	297
Precinct 7		2,539	1,775
Precinct 8, including Italy town		3,718	2,261
Italy town		1,061	370
EL PASO COUNTY		24,886	15,678
Precinct 1,[1] including El Paso city		16,607	11,031
El Paso city		15,906	10,338
Ward 1	2,688		
Ward 2	7,153		
Ward 3	3,977		
Ward 4	2,088		
Precinct 2		1,771	1,528
Precinct 3		933	801
Precinct 4		1,416	1,397
Precinct 5		627	
Precinct 6		323	[2] 921
Precinct 7		488	
Precinct 8[1]		2,721	.....
ERATH COUNTY		29,966	21,594
Precinct 1, including Stephenville city		7,729	4,896
Stephenville city		1,902	909
Precinct 2, including Dublin city		5,092	4,328
Dublin city		2,370	2,025
Precinct 3		3,386	3,286
Precinct 4		2,917	2,506
Precinct 5		1,454	1,148
Precinct 6		1,734	1,245
Precinct 7		4,459	2,290
Precinct 8		3,195	1,895
FALLS COUNTY		33,842	20,706
Precinct 1, including Marlin town		6,869	4,947
Marlin town		3,092	2,058
Ward 1	950		
Ward 2	750		
Ward 3	1,392		
Precinct 2		2,662	2,459
Precinct 3		4,177	3,045
Precinct 4, including Lott town		5,495	1,904
Lott town		614	.....
Precinct 5		4,719	3,147
Precinct 6		2,230	1,414
Precinct 7		5,432	2,602
Precinct 8		1,758	1,188
FANNIN COUNTY		51,793	38,709
Precinct 1, including Bonham town		10,690	7,427
Bonham town		5,042	3,361
Ward 1	1,050		
Ward 2	1,672		
Ward 3	766		
Ward 4	890		
Ward 5	664		
Precinct 2,[3] including Savoy town		3,375	2,868
Savoy town		343	344
Precinct 3,[3] including Leonard and Trenton towns		9,184	7,461
Leonard town		750	392
Trenton town		420	.....
Precinct 4, including Ladonia town		6,820	5,001
Ladonia town		1,409	765
Precinct 5, including Honey Grove city		8,387	5,858
Honey Grove city		2,483	1,828
Ward 1	216		
Ward 2	963		
Ward 3	537		
Ward 4	767		
Precinct 6		3,461	2,368
Precinct 7, including Ravenna town		5,388	4,165
Ravenna town		290	237
Precinct 8, including Dodd town		4,488	3,561
Dodd town		369	333
FAYETTE COUNTY		36,542	31,481
Precinct 1, including La Grange city		6,765	5,738
La Grange city		2,392	1,626
Ward 1	555		
Ward 2	484		
Ward 3	432		
Ward 4	921		

[1] Precinct 8 organized from part of precinct 1 since 1890.
[2] Not separately returned in 1890.
[3] Part of precinct 3 annexed to precinct 2 since 1890.
[4] Formerly precinct 4.
[5] Formerly precinct 1.

MINOR CIVIL DIVISIONS.		1900	1890
FAYETTE COUNTY—Continued.			
Precinct 2		4,886	4,210
Precinct 3		4,858	4,561
Precinct 4		2,261	1,823
Precinct 5		4,734	3,302
Precinct 6, including Flatonia city		4,938	4,681
Flatonia city		1,210	1,304
Precinct 7		2,723	2,547
Precinct 8, including Schulenburg town		5,377	4,619
Schulenburg town		1,149	816
FISHER COUNTY		3,708	2,996
Precinct 1		1,004	667
Precinct 2		691	496
Precinct 3		879	818
Precinct 4		543	635
Precinct 5		591	380
FLOYD COUNTY		2,020	529
Precinct 1[4]		585	102
Precinct 2[5]		745	195
Precinct 3[5]		386	145
Precinct 4[7]		304	87
FOARD COUNTY[8]		1,568	.....
Precinct 1		800	.....
Precinct 2		224	.....
Precinct 3		244	.....
Precinct 4		300	.....
FORT BEND COUNTY		16,538	10,586
Precinct 1		3,074	1,837
Precinct 2		2,652	914
Precinct 3		2,257	1,574
Precinct 4		2,375	1,904
Precinct 5		2,096	1,827
Precinct 6		2,096	1,583
Precinct 7		1,230	758
Precinct 8		758	189
FRANKLIN COUNTY		8,674	6,481
Precinct 1		2,631	1,872
Precinct 2		1,145	625
Precinct 3		1,767	1,343
Precinct 4		1,539	1,445
Precinct 5		1,592	1,196
FREESTONE COUNTY		18,910	15,987
Precinct 1		3,813	3,452
Precinct 2		2,637	2,312
Precinct 3		1,997	1,523
Precinct 4		904	931
Precinct 5		3,725	2,811
Precinct 6		3,312	2,858
Precinct 7		764	614
Precinct 8		1,758	1,486
FRIO COUNTY		4,200	3,112
Precinct 1		1,665	1,123
Precinct 2		761	658
Precinct 3		706	616
Precinct 4		731	413
Precinct 5		337	302
GAINES COUNTY		55	68
GALVESTON COUNTY[9]		44,116	31,476
Precinct 1, coextensive with Galveston city		37,789	.....
Galveston city		37,789	29,084
Ward 1	3,059		
Ward 2	2,136		
Ward 3	1,969		
Ward 4	1,784		
Ward 5	2,818		
Ward 6	4,596		
Ward 7	7,548		
Ward 8	2,782		
Ward 9	2,485		
Ward 10	2,736		
Ward 11	2,640		
Ward 12	3,236		
Precinct 2		1,576	.....
Precinct 3		1,359	.....

[6] Formerly precinct 2.
[7] Formerly precinct 3.
[8] Organized from parts of Hardeman and Knox counties in 1891.
[9] Comparison with population for 1890 can not be made; county redistricted since 1890.

TABLE 4.—POPULATION OF TEXAS BY MINOR CIVIL DIVISIONS: 1890 AND 1900—Continued.

MINOR CIVIL DIVISIONS.		1900	1890
GALVESTON COUNTY—Continued.			
Precinct 4		747	.....
Precinct 5		352	.....
Precinct 6		1,347	.....
Precinct 7		190	.....
Precinct 8		756	.....
GARZA COUNTY		185	14
GILLESPIE COUNTY		8,229	7,056
Precinct 1		2,964	2,424
Precinct 2		668	555
Precinct 3		1,656	1,415
Precinct 4		1,606	1,545
Precinct 5		500	269
Precinct 6		835	848
GLASSCOCK COUNTY[1]		286	208
Precinct 1		69	.....
Precinct 2		53	.....
Precinct 3		111	.....
Precinct 4		53	.....
GOLIAD COUNTY		8,310	5,910
Precinct 1		3,018	2,323
Precinct 2		1,318	876
Precinct 3		1,826	1,193
Precinct 4		2,148	1,518
GONZALES COUNTY		28,882	18,016
Precinct 1, including Gonzales city		7,362	3,155
Gonzales city		4,297	1,641
Ward 1	1,696		
Ward 2	2,601		
Precinct 2		3,425	1,995
Precinct 3		5,082	3,534
Precinct 4		2,991	2,318
Precinct 5		3,383	2,375
Precinct 6		1,810	1,076
Precinct 7		2,750	1,790
Precinct 8		2,079	1,773
GRAY COUNTY		480	203
GRAYSON COUNTY		63,661	53,211
Precinct 1, including Sherman city		15,443	11,764
Sherman city		10,243	7,335
Ward 1	1,680		
Ward 2	1,741		
Ward 3	1,920		
Ward 4	1,858		
Ward 5	3,044		
Precinct 2, including Denison city and part of Bells town		17,249	16,067
Bells town (part of)		74	165
Total for Bells town, in precincts 2 and 3		474	429
Denison city		11,807	10,958
Ward 1	2,592		
Ward 2	2,542		
Ward 3	3,675		
Ward 4	2,998		
Precinct 3, including Tom Bean and Whitewright towns, and part of Bells town.		8,787	7,162
Bells town (part of)		400	264
Tom Bean town		299	.....
Whitewright town		1,804	880
Precinct 4, including Howe and Van Alstyne towns		6,746	5,484
Howe town		531	284
Van Alstyne town		1,940	737
Precinct 5, including Collinsville town		4,832	2,774
Collinsville town		666	332
Precinct 6, including Whitesboro town		5,059	4,362
Whitesboro town		1,243	1,170
Precinct 7		2,627	3,106
Precinct 8, including Pottsboro town		2,918	2,492
Pottsboro town		400	286
GREGG COUNTY		12,343	9,402
Precinct 1, including Longview town		5,519	3,475
Longview town		3,591	2,034
Ward 1	1,116		
Ward 2	833		
Ward 3	577		
Ward 4	1,065		
Precinct 2		1,375	1,123
Precinct 3		870	383
Precinct 4		1,140	1,292

[1] Not returned by precincts in 1890.
[2] Precincts 4 and 8 (population 1,500) not separately returned in 1890.
[3] Part taken to form part of Foard county in 1891. Comparison with population for 1890 can not be made; information as to changes in minor civil divisions incomplete.

MINOR CIVIL DIVISIONS.		1900	1890
GREGG COUNTY—Continued.			
Precinct 5		1,222	1,052
Precinct 6		1,048	899
Precinct 7		1,169	1,178
GRIMES COUNTY		26,106	21,312
Precinct 1		5,804	5,186
Precinct 2		2,455	1,990
Precinct 3, including Navasota town		6,890	5,616
Navasota town		3,857	2,997
Ward 1	705		
Ward 2	759		
Ward 3	641		
Ward 4	1,752		
Precinct 4		2,788	2,034
Precinct 5		2,377	1,360
Precinct 6		2,216	2,074
Precinct 7		1,987	1,753
Precinct 8		1,589	1,299
GUADALUPE COUNTY		21,385	[2]15,217
Precinct 1, including Seguin town		5,784	5,675
Seguin town		2,421	1,716
Ward 1	879		
Ward 2	1,542		
Precinct 2		3,298	2,120
Precinct 3		3,032	1,230
Precinct 4		1,178	([2])
Precinct 5		2,241	1,918
Precinct 6		2,255	1,352
Precinct 7		1,840	1,422
Precinct 8		1,757	([2])
HALE COUNTY[1]		1,680	721
Precinct 1		750	.....
Precinct 2		319	.....
Precinct 3		266	.....
Precinct 4		229	.....
Precinct 5		116	.....
HALL COUNTY		1,670	703
Precinct 1		900	349
Precinct 2		230	90
Precinct 3		458	171
Precinct 4		82	93
HAMILTON COUNTY		13,520	9,313
Precinct 1		2,625	1,765
Precinct 2		1,459	1,341
Precinct 3, including Hico town		3,509	1,984
Hico town		1,480	649
Precinct 4		1,313	890
Precinct 5		800	682
Precinct 6		979	812
Precinct 7		1,475	882
Precinct 8		1,360	957
HANSFORD COUNTY		167	133
HARDEMAN COUNTY[3]		3,634	3,904
Precinct 1, including Quanah town		2,074	.....
Quanah town		1,651	1,477
Precinct 2		235	.....
Precinct 3		976	.....
Precinct 4		349	.....
HARDIN COUNTY		5,049	3,956
Precinct 1[4]		968	1,372
Precinct 2		1,179	858
Precinct 3		1,016	1,287
Precinct 4		802	439
Precinct 5[4]		1,084	.....
HARRIS COUNTY		63,786	37,249
Precinct 1,[5] including Houston city		46,232	27,557
Houston city[5]		44,633	27,557
Ward 1	3,475		
Ward 2	3,947		
Ward 3	13,611		
Ward 4	9,625		
Ward 5	9,577		
Ward 6	4,398		

[4] Precinct 5 organized from part of precinct 1 since 1890.
[5] Houston city given as coextensive with precinct 1 in 1890.

TABLE 4.—POPULATION OF TEXAS BY MINOR CIVIL DIVISIONS: 1890 AND 1900—Continued.

MINOR CIVIL DIVISIONS.	1900	1890
HARRIS COUNTY—Continued.		
Precinct 2	3,621	1,928
Precinct 3, including Laporte town	3,109	1,350
Laporte town	537	.....
Precinct 4	1,531	835
Precinct 5	1,652	1,105
Precinct 6	1,586	1,557
Precinct 7	1,310	1,216
Precinct 8, including Houston Heights town	4,745	1,701
Houston Heights town	800	.....
HARRISON COUNTY	31,878	26,721
Precinct 1	3,183	3,095
Precinct 2	4,861	3,635
Precinct 3, including Marshall city	13,924	11,591
Marshall city	7,855	7,207
Ward 1	2,556	
Ward 2	3,023	
Ward 3	2,276	
Precinct 4	4,215	4,056
Precinct 5	1,697	1,416
Precinct 6	2,054	1,806
Precinct 7	1,944	1,122
HARTLEY COUNTY[1]	377	252
Precinct 1	100	.....
Precinct 2	155	.....
Precinct 3	77	.....
Precinct 4	45	.....
HASKELL COUNTY	2,637	1,665
Precinct 1	1,630	975
Precinct 2	382	274
Precinct 3	227	187
Precinct 4	398	229
HAYS COUNTY	14,142	11,352
Precinct 1, including San Marcos town	5,291	5,320
San Marcos town	2,292	2,335
Precinct 2[2]	2,819	2,390
Precinct 3[3]	795	888
Precinct 4	1,214	982
Precinct 5	1,458	1,509
Precinct 6	364	263
Precinct 7[3]	548	.....
Precinct 8[2]	1,653	.....
HEMPHILL COUNTY[1]	815	519
Precinct 1	519	.....
Not in precincts	296	.....
HENDERSON COUNTY	19,970	12,285
Precinct 1	6,653	4,044
Precinct 2	1,080	767
Precinct 3	1,651	913
Precinct 4	3,985	2,814
Precinct 5	1,564	1,117
Precinct 6	1,674	641
Precinct 7	1,155	1,092
Precinct 8	2,208	897
HIDALGO COUNTY	6,837	6,534
Precinct 1	1,828	1,325
Precinct 2	1,285	1,090
Precinct 3	492	654
Precinct 4	469	592
Precinct 5	923	1,083
Precinct 6[4]	874	1,790
Precinct 7[4]	526	.....
Precinct 8[4]	440	.....
HILL COUNTY	41,355	27,583
Precinct 1, including Hillsboro city	11,739	7,200
Hillsboro city	5,346	2,541
Ward 1	1,200	
Ward 2	847	
Ward 3	1,997	
Ward 4	1,302	
Precinct 2, including Itasca village	6,388	4,776
Itasca village	1,277	548

[1] Not returned by precincts in 1890.
[2] Precinct 8 organized from part of precinct 2 since 1890.
[3] Precinct 7 organized from part of precinct 3 since 1890.
[4] Precincts 7 and 8 organized from parts of precinct 6 since 1890.

MINOR CIVIL DIVISIONS.	1900	1890
HILL COUNTY—Continued.		
Precinct 3	2,770	1,573
Precinct 4	4,392	3,863
Precinct 5, including Hubbard city	6,317	3,600
Hubbard city	1,608	894
Precinct 6	3,517	2,920
Precinct 7	1,630	1,070
Precinct 8, including Brandon village	4,602	2,581
Brandon village	457	.....
HOCKLEY COUNTY	44	(5)
HOOD COUNTY	9,146	[6]7,614
Precinct 1, including Granbury town	4,601	3,285
Granbury town	1,410	1,164
Precinct 2	904	837
Precinct 3	892	1,030
Precinct 4	969	(6)
Precinct 5	694	525
Precinct 6	659	687
Precinct 7	187	(6)
Precinct 8	240	212
HOPKINS COUNTY	27,950	20,572
Precinct 1, including Sulphur Springs town	8,957	6,910
Sulphur Springs town	3,635	3,038
Ward 1	774	
Ward 2	855	
Ward 3	1,258	
Ward 4	748	
Precinct 2	2,460	1,884
Precinct 3	2,802	1,514
Precinct 4	3,726	2,627
Precinct 5	2,344	1,611
Precinct 6	3,070	2,369
Precinct 7	1,787	1,391
Precinct 8	2,804	2,266
HOUSTON COUNTY	25,452	19,360
Precinct 1, including Crockett town	7,028	5,434
Crockett town	2,612	1,445
Precinct 2	2,010	1,445
Precinct 3	3,057	2,340
Precinct 4[7]	5,463	4,718
Precinct 5	4,071	3,002
Precinct 6[7]	1,565	1,544
Precinct 7	816	877
Precinct 8[7]	1,442	.....
HOWARD COUNTY	2,528	1,210
HUNT COUNTY	47,295	31,885
Precinct 1, including Greenville town	13,509	8,772
Greenville town	6,860	4,330
Ward 1	2,432	
Ward 2	2,152	
Ward 3	2,276	
Precinct 2, including Celeste town	6,600	4,867
Celeste town	671	250
Precinct 3	5,685	4,053
Precinct 4	3,271	2,754
Precinct 5, including Wolfe City town	5,346	3,629
Wolfe City town	1,549	867
Precinct 6, including Commerce town	6,806	4,217
Commerce town	1,800	810
Precinct 7	3,774	1,762
Precinct 8, including Lone Oak town	2,304	1,831
Lone Oak town	496	443
HUTCHINSON COUNTY	303	58
IRION COUNTY	848	870
Precinct 1	697	613
Precinct 2	21	95
Precinct 3	41	60
Precinct 4	89	102
JACK COUNTY	10,224	9,740
Precinct 1, including Jacksboro town	3,046	2,253
Jacksboro town	1,311	751
Precinct 2	1,745	1,672
Precinct 3	897	962

[5] No returns.
[6] Precincts 4 and 7 (population 1,038) not separately returned in 1890.
[7] Precinct 8 organized from parts of precincts 4 and 6 since 1890.

TABLE 4.—POPULATION OF TEXAS BY MINOR CIVIL DIVISIONS: 1890 AND 1900—Continued.

MINOR CIVIL DIVISIONS.	1900	1890
JACK COUNTY—Continued.		
Precinct 4	932	1,052
Precinct 5[1]	736	1,647
Precinct 6	779	900
Precinct 7	1,162	1,254
Precinct 8[1]	927	.....
JACKSON COUNTY	6,094	3,281
Precinct 1	2,812	1,545
Precinct 2	598	165
Precinct 3	1,127	348
Precinct 4	1,003	743
Precinct 5	554	480
JASPER COUNTY	7,138	5,592
Precinct 1	863	819
Precinct 2	3,184	2,566
Precinct 3	2,361	1,573
Precinct 4	730	634
JEFF DAVIS COUNTY	1,150	1,394
Precinct 1	950	980
Precinct 2	83	266
Precinct 3	55	82
Precinct 4	62	66
JEFFERSON COUNTY	14,239	[2]5,857
Precinct 1,[3] including Beaumont city	11,944	4,871
Beaumont city	9,427	3,296
Precinct 2. Port Arthur, including Port Arthur town	1,395	159
Port Arthur town	900	.....
Precinct 3. Sabine Pass, including Sabine Pass town	900	409
Sabine Pass town	363	.....
JOHNSON COUNTY	33,819	22,313
Precinct 1, including Cleburne town	14,429	7,760
Cleburne town	7,493	3,278
Ward 1	1,879	
Ward 2	2,497	
Ward 3	1,332	
Ward 4	1,785	
Precinct 2	1,945	1,601
Precinct 3	2,068	1,521
Precinct 4, including Alvarado city	5,373	4,587
Alvarado city	1,342	1,543
Precinct 5, including Grandview village	4,521	2,938
Grandview village	713	257
Precinct 6	2,086	1,615
Precinct 7	2,120	1,456
Precinct 8	1,277	835
JONES COUNTY	7,053	3,797
Precinct 1[4]	2,059	1,926
Precinct 2	1,676	654
Precinct 3	1,430	544
Precinct 4	1,020	673
Precinct 5[4]	868	.....
KARNES COUNTY	8,681	3,637
Precinct 1[5]	795	.....
Precinct 2[6]	800	1,024
Precinct 3	1,245	820
Precinct 4[5]	1,476	557
Precinct 5	2,103	578
Precinct 6[7]	1,040	658
Precinct 7[5]	865	.....
Precinct 8[6]	357	.....
KAUFMAN COUNTY	33,376	21,598
Precinct 1, including Kaufman city	5,198	3,768
Kaufman city	2,378	1,282
Precinct 2	4,601	3,546
Precinct 3, including Terrell city	9,726	5,304
Terrell city	6,330	2,988
Ward 1	2,099	
Ward 2	2,432	
Ward 3	1,799	
Precinct 4	3,886	3,156
Precinct 5	2,809	1,666

[1] Precinct 8 organized from part of precinct 5 since 1890.
[2] Includes population (418) of precinct 4.
[3] Precinct 4 annexed since 1890.
[4] Precinct 5 organized from part of precinct 1 since 1890.
[5] Precincts 1 and 7 organized from parts of precinct 4 since 1890.
[6] Precinct 8 organized from part of precinct 2 since 1890.
[7] Formerly precinct 1.
[8] Precinct 6 organized from part of precinct 4 since 1890.

MINOR CIVIL DIVISIONS.	1900	1890
KAUFMAN COUNTY—Continued.		
Precinct 6	1,916	1,907
Precinct 7	3,069	1,625
Precinct 8	2,171	626
KENDALL COUNTY	4,103	3,826
Precinct 1	1,371	1,455
Precinct 2	504	329
Precinct 3	806	785
Precinct 4[8]	843	1,032
Precinct 5	300	225
Precinct 6[8]	279	.....
KENT COUNTY[9]	899	324
Precinct 1	174	.....
Precinct 2	314	.....
Precinct 3	123	.....
Precinct 4	61	.....
Precinct 5	227	.....
KERR COUNTY	4,980	4,462
Precinct 1, including Kerrville town	1,832	1,503
Kerrville town	1,423	1,044
Precinct 2	895	815
Precinct 3[10]	293	567
Precinct 4	411	275
Precinct 5	567	590
Precinct 6	496	527
Precinct 7	239	185
Precinct 8[10]	247	.....
KIMBLE COUNTY	2,503	2,243
Precinct 1	774	651
Precinct 2	162	204
Precinct 3	317	365
Precinct 4	235	159
Precinct 5	193	75
Precinct 6	350	385
Precinct 7	300	268
Precinct 8	172	136
KING COUNTY[9]	490	173
Precinct 1	314	.....
Precinct 2	30	.....
Precinct 3	75	.....
Precinct 4	71	.....
KINNEY COUNTY[11]	2,447	3,781
Precinct 1	1,570	.....
Precinct 2	250	.....
Precinct 3	200	.....
Precinct 4	250	.....
Precinct 5 } [12]		
Precinct 6 }	177	.....
KNOX COUNTY[13]	2,322	1,134
Precinct 1	346	.....
Precinct 2	318	.....
Precinct 3	291	.....
Precinct 4	417	.....
Precinct 5	301	.....
Precinct 6	649	.....
LAMAR COUNTY	48,627	37,302
Precinct 1, including Paris city	17,909	14,458
Paris city	9,358	8,254
Ward 1	2,237	
Ward 2	1,741	
Ward 3	2,191	
Ward 4	3,189	
Precinct 2	8,165	5,826
Precinct 3	4,542	3,229
Precinct 4, including Blossom town	4,839	3,923
Blossom town	874	695
Precinct 5	3,625	2,316
Precinct 6	2,901	2,804
Precinct 7	4,427	3,350
Precinct 8	2,219	1,401

[9] Not returned by precincts in 1890.
[10] Precinct 8 organized from part of precinct 3 since 1890.
[11] Comparison with population for 1890 can not be made; county redistricted since 1890.
[12] Not separately returned.
[13] Part taken to form part of Foard county in 1891. Comparison with population for 1890 can not be made; county redistricted since 1890.

TABLE 4.—POPULATION OF TEXAS BY MINOR CIVIL DIVISIONS: 1890 AND 1900—Continued.

MINOR CIVIL DIVISIONS.	1900	1890
LAMB COUNTY	31	4
LAMPASAS COUNTY	8,625	7,584
Precinct 1, including Lampasas town	3,275	2,954
Lampasas town	2,107	2,408
Precinct 2	763	755
Precinct 3	1,484	1,172
Precinct 4	1,394	1,020
Precinct 5	745	687
Precinct 6	964	996
LASALLE COUNTY[1]	2,303	2,139
Precinct 1	1,216	.....
Precinct 2	57	.....
Precinct 3	540	.....
Precinct 4	28	.....
Precinct 5	264	.....
Precinct 6	198	.....
LAVACA COUNTY	28,121	21,887
Precinct 1, including Hallettsville town	7,000	5,624
Hallettsville town	1,457	1,011
Precinct 2	3,244	3,193
Precinct 3, including Shiner town	5,558	4,078
Shiner town	845	340
Precinct 4	3,148	2,599
Precinct 5	1,497	1,281
Precinct 6	2,978	2,109
Precinct 7, including wards 2 and 3 of Yoakum town	3,587	1,977
Yoakum town (part of)	1,896	978
[For total see precinct 6, Dewitt county.]		
Precinct 8	1,109	1,026
LEE COUNTY	14,595	11,952
Precinct 1[2]	3,443	4,375
Precinct 2	906	981
Precinct 3[2]	1,411	1,605
Precinct 4[3]	2,560	2,775
Precinct 5	1,869	1,391
Precinct 6	1,107	825
Precinct 7[3]	1,175	.....
Precinct 8[2]	2,124	.....
LEON COUNTY	18,072	13,841
Precinct 1	2,271	1,926
Precinct 2	3,001	2,341
Precinct 3	1,335	1,368
Precinct 4	3,119	2,122
Precinct 5	2,273	1,788
Precinct 6	2,418	1,407
Precinct 7	1,800	1,353
Precinct 8	1,855	1,536
LIBERTY COUNTY	8,102	4,230
Precinct 1, including Liberty town	2,442	1,198
Liberty town	865	.....
Precinct 2	644	422
Precinct 3	1,254	782
Precinct 4	1,658	498
Precinct 5	392	452
Precinct 6	770	327
Precinct 7	942	551
LIMESTONE COUNTY	32,573	21,678
Precinct 1, including Groesbeck city	6,183	3,844
Groesbeck city	1,462	663
Precinct 2	5,578	2,277
Precinct 3	2,793	1,836
Precinct 4, including Mexia and Tehuacana towns	6,776	5,472
Mexia town	2,393	1,674
Tehuacana town	382	.....
Precinct 5, including Kosse town	2,878	2,531
Kosse town	717	647
Precinct 6	1,323	1,316
Precinct 7	3,287	1,556
Precinct 8	3,755	2,846
LIPSCOMB COUNTY[1]	790	632
Precinct 1	206	.....
Precinct 2	102	.....
Precinct 3	174	.....
Precinct 4	308	.....

[1] Not returned by precincts in 1890.
[2] Precinct 8 organized from parts of precincts 1 and 3 since 1890.
[3] Precinct 7 organized from part of precinct 4 since 1890.
[4] Precinct 7 organized from part of precinct 2 since 1890.

MINOR CIVIL DIVISIONS.	1900	1890
LIVE OAK COUNTY	2,268	2,055
Precinct 1	848	789
Precinct 2[4]	141	262
Precinct 3	341	273
Precinct 4	336	422
Precinct 5	210	99
Precinct 6	147	220
Precinct 7[4]	245	.....
LLANO COUNTY	7,301	6,772
Precinct 1	2,519	2,008
Precinct 2	936	997
Precinct 3	1,320	890
Precinct 4	624	992
Precinct 5	427	620
Precinct 6	450	446
Precinct 7	646	479
Precinct 8	379	340
LOVING COUNTY	33	3
LUBBOCK COUNTY	293	3
LYNN COUNTY	17	24
MCCULLOCH COUNTY	3,960	[5] 3,217
Precinct 1[6]	1,222	745
Precinct 2	987	835
Precinct 4	655	([5])
Precinct 5	818	725
Precinct 6	278	379
MCLENNAN COUNTY	59,772	39,204
Precinct 1, including Waco city	31,924	20,406
Waco city	20,686	14,445
Ward 1	3,907	
Ward 2	4,500	
Ward 3	4,601	
Ward 4	5,024	
Ward 5	2,654	
Precinct 2	4,036	3,018
Precinct 3, including West town	5,388	2,930
West town	851	.....
Precinct 4	3,984	2,939
Precinct 5, including McGregor town	4,330	2,927
McGregor town	1,435	774
Precinct 6	4,048	3,770
Precinct 7, including Crawford town	2,822	2,341
Crawford town	443	.....
Precinct 8	3,240	873
MCMULLEN COUNTY	1,024	1,038
Precinct 1	652	691
Precinct 2	173	174
Precinct 3	49	79
Precinct 4	150	94
MADISON COUNTY	10,432	8,512
Precinct 1	4,026	3,047
Precinct 2	2,464	1,964
Precinct 3	1,799	1,560
Precinct 4	2,143	1,941
MARION COUNTY	10,754	10,862
Precinct 1	561	407
Precinct 2	1,371	1,747
Precinct 3, including Jefferson city	4,972	5,025
Jefferson city	2,850	3,072
Ward 1	485	
Ward 2	864	
Ward 3	802	
Ward 4	699	
Precinct 4	1,737	1,724
Precinct 5	1,077	1,129
Precinct 6	1,036	830
MARTIN COUNTY	332	264
Precinct 1 } [7]	332	{136
Precinct 2 }		{128

[5] Precincts 3 and 4 (population 533) not separately returned in 1890.
[6] Precinct 3 annexed since 1890.
[7] Not separately returned.

TABLE 4.—POPULATION OF TEXAS BY MINOR CIVIL DIVISIONS: 1890 AND 1900—Continued.

MINOR CIVIL DIVISIONS.	1900	1890
MASON COUNTY	5,573	5,180
Precinct 1	1,071	1,601
Precinct 2	582	345
Precinct 3	190	237
Precinct 4	364	679
Precinct 5, including Mason town[1]	1,414	1,225
Precinct 6	321	404
Precinct 7	940	415
Precinct 8	741	274
MATAGORDA COUNTY	6,097	3,985
Precinct 1	765	655
Precinct 2	1,806	1,424
Precinct 3	1,648	774
Precinct 4	1,100	740
Precinct 5	778	392
MAVERICK COUNTY	4,066	3,698
Precinct 1	2,865	[2] 2,817
Precinct 2	642	
Precinct 3	477	[2] 881
Precinct 4	82	
MEDINA COUNTY	7,783	5,730
Precinct 1[3]	1,648	899
Precinct 2 } Precinct 3[4] } [1]	2,190	[2] 1,522
Precinct 4	866	745
Precinct 5	2,173	1,568
Precinct 6	277	912
Precinct 7	629	84
MENARD COUNTY	2,011	1,215
Precinct 1	751	418
Precinct 2	149	97
Precinct 3	221	391
Precinct 4[5]	583	309
Precinct 5[5]	307	.....
MIDLAND COUNTY	1,741	1,033
Precinct 1	1,540	849
Precinct 2	83	68
Precinct 3	62	36
Precinct 4	56	80
MILAM COUNTY	39,666	24,773
Precinct 1, including Cameron city	5,642	2,987
Cameron city	3,341	1,608
Precinct 2	6,974	5,065
Precinct 3	4,295	3,209
Precinct 4, including Rockdale city	9,429	6,651
Rockdale city	2,515	1,505
Precinct 5	5,409	3,151
Precinct 6	1,894	854
Precinct 7	3,124	1,230
Precinct 8	2,899	1,626
MILLS COUNTY	7,851	5,493
Precinct 1, including Goldthwaite town	2,412	1,408
Goldthwaite town	1,282	.....
Precinct 2	1,766	1,364
Precinct 3	2,044	1,444
Precinct 4	689	557
Precinct 5	940	720
MITCHELL COUNTY[6]	2,855	2,059
Precinct 1	2,019	.....
Precinct 2	653	.....
Precinct 3	114	.....
Precinct 4	69	.....
MONTAGUE COUNTY	24,800	18,863
Precinct 1, including Montague town	3,797	3,337
Montague town	579	795
Precinct 2, including St. Jo town	3,242	2,404
St. Jo town	825	710
Precinct 3	2,712	2,704

[1] Not separately returned.
[2] Not separately returned in 1890.
[3] Formerly precinct 3.
[4] Formerly precinct 1.
[5] Precinct 5 organized from part of precinct 4 since 1890.
[6] Not returned by precincts in 1890.

MINOR CIVIL DIVISIONS.	1900	1890
MONTAGUE COUNTY—Continued.		
Precinct 4, including Bowie town	6,524	3,645
Bowie town	2,600	1,486
Ward 1	990	
Ward 2	764	
Ward 3	846	
Precinct 5, including Belcher town	1,532	1,711
Belcher town	305	516
Precinct 6, including Spanish Fort town	1,846	2,479
Spanish Fort town[7]	247	.....
Precinct 7, including Nocona town	2,541	1,500
Nocona town[8]	961	381
Precinct 8	2,606	1,083
MONTGOMERY COUNTY	17,067	11,765
Precinct 1	4,064	3,547
Precinct 2	1,234	444
Precinct 3	1,014	889
Precinct 4	5,456	4,429
Precinct 5	925	742
Precinct 6	646	454
Precinct 7	3,354	946
Precinct 8	374	314
MOORE COUNTY[6]	209	15
Precinct 1	80	.....
Precinct 2	37	.....
Precinct 3	45	.....
Precinct 4	47	.....
MORRIS COUNTY	8,220	6,580
Precinct 1	1,951	1,663
Precinct 2	831	602
Precinct 3	2,001	1,589
Precinct 4	1,582	1,137
Precinct 5	901	680
Precinct 6	954	909
MOTLEY COUNTY[6]	1,257	139
Precinct 1	353	.....
Precinct 2	295	.....
Precinct 3	252	.....
Precinct 4	357	.....
NACOGDOCHES COUNTY	24,663	15,984
Precinct 1, including Nacogdoches city	9,929	5,117
Nacogdoches city	1,827	1,138
Precinct 2	1,130	1,057
Precinct 3	1,830	1,533
Precinct 4	2,440	2,081
Precinct 5	1,544	1,223
Precinct 6, including Garrison village	3,313	1,960
Garrison village	530	252
Precinct 7	2,018	1,406
Precinct 8	2,459	1,607
NAVARRO COUNTY	43,374	26,373
Precinct 1, including Corsicana city	16,921	10,687
Corsicana city	9,313	6,285
Ward 1	2,878	
Ward 2	1,615	
Ward 3	2,526	
Ward 4	2,294	
Precinct 2	4,527	3,019
Precinct 3, including Kerens village	5,694	3,249
Kerens village	735	.....
Precinct 4	2,776	2,069
Precinct 5, including Blooming Grove village and Frost town.	6,957	3,094
Blooming Grove village	585	175
Frost town	621	.....
Precinct 6	3,177	1,710
Precinct 7	2,097	1,613
Precinct 8	1,225	932
NEWTON COUNTY	7,282	4,650
Precinct 1[9]	846	1,178
Precinct 2	2,148	1,718
Precinct 3	607	453
Precinct 4[10]	663	933
Precinct 5[11]	660	368
Precinct 6[11]	723	.....
Precinct 7[9]	735	.....
Precinct 8[10]	900	.....

[7] Formerly Burlington.
[8] Given as in precinct 5 in 1890.
[9] Precinct 7 organized from part of precinct 1 since 1890.
[10] Precinct 8 organized from part of precinct 4 since 1890.
[11] Precinct 6 organized from part of precinct 5 since 1890.

TABLE 4.—POPULATION OF TEXAS BY MINOR CIVIL DIVISIONS: 1890 AND 1900—Continued.

MINOR CIVIL DIVISIONS.	1900	1890
NOLAN COUNTY[1]	2,611	1,573
Precinct 1, including Sweetwater town	771	.....
Sweetwater town	670	614
Precinct 2	463	.....
Precinct 3	720	.....
Precinct 4	361	.....
Precinct 5	296	.....
NUECES COUNTY	10,439	8,093
Precinct 1,[2] including Corpus Christi city	5,745	4,608
Corpus Christi city	4,703	4,387
Ward 1	680	
Ward 2	541	
Ward 3	783	
Ward 4	1,333	
Ward 5	1,366	
Precinct 2[3]	578	1,199
Precinct 3	954	567
Precinct 4	650	739
Precinct 5	2,111	980
Precinct 6[2]	281	.....
Precinct 7[3]	120	.....
OCHILTREE COUNTY	267	198
Precinct 1	84	62
Precinct 2	47	41
Precinct 3	73	26
Precinct 4	63	69
OLDHAM COUNTY	349	270
ORANGE COUNTY	5,905	4,770
Precinct 1, including Orange city	4,418	3,674
Orange city	3,835	3,173
Ward 1	1,022	
Ward 2	2,106	
Ward 3	707	
Precinct 2	780	530
Precinct 3	337	339
Precinct 4	370	227
PALO PINTO COUNTY	12,291	8,320
Precinct 1	1,174	853
Precinct 2	932	726
Precinct 3	2,344	1,907
Precinct 4	1,868	1,749
Precinct 5, including Mineral Wells town	3,687	1,746
Mineral Wells town	2,048	577
Precinct 6	352	280
Precinct 7	252	188
Precinct 8	1,682	871
PANOLA COUNTY	21,404	14,328
Precinct 1	5,643	2,878
Precinct 2	4,350	3,186
Precinct 3	2,373	2,246
Precinct 4	1,820	1,367
Precinct 5	1,398	1,130
Precinct 6	1,133	833
Precinct 7	2,293	786
Precinct 8	2,394	1,902
PARKER COUNTY	25,823	21,682
Precinct 1, including Weatherford city	8,769	7,188
Weatherford city	4,786	3,369
Ward 1	1,040	
Ward 2	1,381	
Ward 3	1,177	
Ward 4	1,188	
Precinct 2, including Springtown town	5,033	4,704
Springtown town	518	657
Precinct 3	2,281	1,701
Precinct 4	3,804	2,808
Precinct 5	2,773	2,174
Precinct 6	1,099	1,319
Precinct 7	1,505	1,249
Precinct 8	559	539
PARMER COUNTY	34	7
PECOS COUNTY	2,360	1,326
Precinct 1	715	487
Precinct 2	649	85
Precinct 3	451	355
Precinct 4[4]	247	155
Precinct 5	150	244
Precinct 6[4]	148	.....
POLK COUNTY	14,447	[5]10,332
Precinct 1	3,756	2,204
Precinct 2	1,068	982
Precinct 3	1,646	(5)
Precinct 4	1,593	1,067
Precinct 5	1,404	908
Precinct 6	2,254	(5)
Precinct 7	1,499	(5)
Precinct 8	1,227	1,290
POTTER COUNTY	1,820	849
Precinct 1, including Amarillo town	1,554	675
Amarillo town	1,442	482
Precinct 2	75	59
Precinct 3	120	65
Precinct 4	71	50
PRESIDIO COUNTY[6]	3,673	1,698
Precinct 1	930	.....
Precinct 2	350	.....
Precinct 3	250	.....
Precinct 4	600	.....
Precinct 5	1,037	.....
Precinct 6	127	.....
Precinct 7	313	.....
Precinct 8	66	.....
RAINS COUNTY	6,127	3,909
Precinct 1	2,739	1,830
Precinct 2	527	436
Precinct 3	739	394
Precinct 4	1,641	920
Precinct 5	481	329
RANDALL COUNTY	963	187
Precinct 1	594	57
Precinct 2	144	21
Precinct 3	125	62
Precinct 4	100	47
RED RIVER COUNTY	29,893	21,452
Precinct 1, including Clarksville city	8,460	5,602
Clarksville city	2,069	1,588
Ward 1	674	
Ward 2	440	
Ward 3	479	
Ward 4	476	
Precinct 2	2,267	1,590
Precinct 3	3,675	2,817
Precinct 4	4,114	3,268
Precinct 5	2,987	1,897
Precinct 6	1,818	1,508
Precinct 7	3,247	2,625
Precinct 8	3,325	2,145
REEVES COUNTY[6]	1,847	1,247
Precinct 1, including Pecos town	855	.....
Pecos town	639	393
Precinct 2	311	.....
Precinct 3	399	.....
Precinct 4	282	.....
REFUGIO COUNTY	1,641	1,239
Precinct 1	600	590
Precinct 2	175	181
Precinct 3	185	189
Precinct 4	393	183
Precinct 5	288	96

[1] Comparison with population for 1890 can not be made; information as to changes in minor civil divisions incomplete.
[2] Precinct 6 organized from part of precinct 1 since 1890.
[3] Precinct 7 organized from part of precinct 2 since 1890.
[4] Precinct 6 organized from part of precinct 4 since 1890.
[5] Precincts 3, 6, and 7 (population 3,881) not separately returned in 1890.
[6] Not returned by precincts in 1890.

TABLE 4.—POPULATION OF TEXAS BY MINOR CIVIL DIVISIONS: 1890 AND 1900—Continued.

MINOR CIVIL DIVISIONS.	1900	1890
ROBERTS COUNTY	620	326
Precinct 1	478	107
Precinct 2	63	62
Precinct 3	41	87
Precinct 4	38	70
ROBERTSON COUNTY	31,480	26,506
Precinct 1, including Calvert town	8,178	7,752
Calvert town	3,322	2,632
Precinct 2, including Hearne town	5,838	4,644
Hearne town	2,129	.....
Precinct 3	1,671	1,474
Precinct 4	1,641	1,364
Precinct 5[1]	4,174	4,845
Precinct 6	5,799	4,790
Precinct 7	2,832	1,637
Precinct 8[1]	1,347	.....
ROCKWALL COUNTY	8,531	5,972
Precinct 1, including Rockwall city	3,014	2,178
Rockwall city	1,245	843
Precinct 2	1,606	1,045
Precinct 3	1,621	1,311
Precinct 4, including Royse City town	2,290	1,438
Royse City town	503	299
RUNNELS COUNTY	5,379	3,193
Precinct 1, including Ballinger town	2,237	1,412
Ballinger town	1,128	.....
Precinct 2[2]	700	[3]731
Precinct 3	998	
Precinct 4[4]	484	1,050
Precinct 5[2]	682	.....
Precinct 6[4]	278	.....
RUSK COUNTY	26,099	18,559
Precinct 1	6,045	5,011
Precinct 2	2,506	1,827
Precinct 3	4,601	2,396
Precinct 4	4,570	3,316
Precinct 5	2,881	2,168
Precinct 6	1,273	1,006
Precinct 7	1,755	1,079
Precinct 8	2,468	1,756
SABINE COUNTY	6,394	4,969
Precinct 1	1,432	1,172
Precinct 2	641	378
Precinct 3	700	563
Precinct 4	1,144	781
Precinct 5	811	671
Precinct 6	350	361
Precinct 7	386	287
Precinct 8	930	756
SAN AUGUSTINE COUNTY	8,434	6,688
Precinct 1, including San Augustine town	2,803	2,513
San Augustine town[5]	261	744
Precinct 2[6]	1,217	1,911
Precinct 3	1,702	1,120
Precinct 4	960	623
Precinct 5	652	521
Precinct 6[6]	1,100	.....
SAN JACINTO COUNTY	10,277	7,360
Precinct 1	2,115	1,666
Precinct 2	1,936	882
Precinct 3	3,259	2,714
Precinct 4[7]	498	[3]2,098
Precinct 5	1,239	
Precinct 6[7]	1,230	.....
SAN PATRICIO COUNTY[8]	2,372	1,312
Precinct 1	218	.....
Precinct 2	227	.....
Precinct 3, including San Patricio town[9]	393	.....
Precinct 4	681	.....
Precinct 5	396	.....
Precinct 6	235	.....
Precinct 7	222	.....

[1] Precinct 8 organized from part of precinct 5 since 1890.
[2] Precinct 5 organized from part of precinct 2 since 1890.
[3] Not separately returned in 1890.
[4] Precinct 6 organized from part of precinct 4 since 1890.
[5] Given as in precincts 1 and 2 in 1890.
[6] Precinct 6 organized from part of precinct 2 since 1890.
[7] Precinct 6 organized from part of precinct 4 since 1890.

MINOR CIVIL DIVISIONS.	1900	1890
SAN SABA COUNTY[8]	7,569	6,641
Precinct 1	3,412	.....
Precinct 2	2,155	.....
Precinct 3	1,369	.....
Precinct 4	633	.....
SCHLEICHER COUNTY	515	155
SCURRY COUNTY	4,158	1,415
Precinct 1	1,247	617
Precinct 2	525	265
Precinct 3	1,335	140
Precinct 4[10]	352	393
Precinct 5[10]	345	.....
Precinct 6[10]	354	.....
SHACKELFORD COUNTY	2,461	2,012
Precinct 1	1,514	1,173
Precinct 2	188	197
Precinct 3	628	550
Precinct 4	131	92
SHELBY COUNTY	20,452	14,365
Precinct 1	4,485	3,084
Precinct 2	3,521	2,509
Precinct 3	2,126	1,729
Precinct 4	1,855	1,331
Precinct 5	2,353	1,656
Precinct 6	1,289	986
Precinct 7	3,725	2,329
Precinct 8	1,098	741
SHERMAN COUNTY[11]	104	34
Precinct 1	60	.....
Precinct 2	9	.....
Precinct 3	12	.....
Precinct 4	23	.....
SMITH COUNTY	37,370	28,324
Precinct 1, including Tyler town	11,022	9,288
Tyler town	8,069	6,908
Ward 1	2,073	
Ward 2	1,588	
Ward 3	2,225	
Ward 4	2,183	
Precinct 2, including Troupe town	7,175	4,999
Troupe town	724	465
Precinct 3	2,984	1,648
Precinct 4	2,381	1,951
Precinct 5	3,452	2,953
Precinct 6	4,317	2,700
Precinct 7	3,151	2,052
Precinct 8	2,888	2,733
SOMERVELL COUNTY	3,498	3,419
Precinct 1	1,951	1,639
Precinct 2	628	805
Precinct 3	394	497
Precinct 4	525	478
STARR COUNTY	11,469	10,749
Precinct 1[12]	4,133	4,430
Precinct 2	2,528	2,784
Precinct 3	643	1,078
Precinct 4	735	996
Precinct 5	970	650
Precinct 6	1,043	811
Precinct 7[12]	1,417	.....
STEPHENS COUNTY	6,466	4,926
Precinct 1	1,369	1,017
Precinct 2	815	668
Precinct 3	389	434
Precinct 4	442	334
Precinct 5	1,372	1,130
Precinct 6	1,039	519
Precinct 7	630	474
Precinct 8	410	350

[8] Comparison with population for 1890 can not be made; county redistricted since 1890.
[9] Not separately returned.
[10] Precincts 5 and 6 organized from parts of precinct 4 since 1890.
[11] Not returned by precincts in 1890.
[12] Precinct 7 organized from part of precinct 1 since 1890.

TABLE 4.—POPULATION OF TEXAS BY MINOR CIVIL DIVISIONS: 1890 AND 1900—Continued.

MINOR CIVIL DIVISIONS.	1900	1890
STERLING COUNTY[1]	1,127	.....
Precinct 1	460	.....
Precinct 2	158	.....
Precinct 3	282	.....
Precinct 4	227	.....
STONEWALL COUNTY	2,183	1,024
Precinct 1[2]	206	301
Precinct 2	388	217
Precinct 3	531	118
Precinct 4	788	388
Precinct 5[2]	270	.....
SUTTON COUNTY[3]	1,727	658
Precinct 1	995	.....
Precinct 2	229	.....
Precinct 3	283	.....
Precinct 4	220	.....
SWISHER COUNTY[3]	1,227	100
Precinct 1	265	.....
Precinct 2	144	.....
Precinct 3	248	.....
Precinct 4	130	.....
Precinct 5	202	.....
Precinct 6	238	.....
TARRANT COUNTY	52,376	41,142
Precinct 1, including Fort Worth city	32,188	25,922
Fort Worth city	26,688	23,076
Ward 1	3,481	
Ward 2	3,657	
Ward 3	3,861	
Ward 4	3,072	
Ward 5	3,113	
Ward 6	3,517	
Ward 7	2,308	
Ward 8	1,236	
Ward 9	2,443	
Precinct 2, including Arlington town	3,830	2,848
Arlington town	1,079	664
Precinct 3	4,436	3,610
Precinct 4	3,614	2,290
Precinct 5	1,517	1,162
Precinct 6	1,184	1,026
Precinct 7	1,639	1,802
Precinct 8, including Mansfield town	3,968	2,482
Mansfield town	694	418
TAYLOR COUNTY	10,499	6,957
Precinct 1, including Abilene city	5,175	4,114
Abilene city	3,411	3,194
Ward 1	1,065	
Ward 2	951	
Ward 3	631	
Ward 4	764	
Precinct 2	1,268	693
Precinct 3	490	348
Precinct 4	645	370
Precinct 5	2,428	1,237
Precinct 6	493	195
TERRY COUNTY	48	21
THROCKMORTON COUNTY	1,750	902
Precinct 1	752	429
Precinct 2	221	163
Precinct 3	286	88
Precinct 4	491	222
TITUS COUNTY	12,292	8,190
Precinct 1	5,387	3,082
Precinct 2	1,750	1,328
Precinct 3	599	899
Precinct 4	1,873	1,544
Precinct 5	1,491	1,044
Precinct 6	1,192	793
TOM GREEN COUNTY[4]	6,804	5,152

[1] Organized from part of Tom Green county in 1891.
[2] Precinct 5 organized from part of precinct 1 since 1890.
[3] Not returned by precincts in 1890.
[4] Part taken to form Sterling county in 1891.
[5] In 1890 in precinct 3 only.
[6] Precinct 6 organized from part of precinct 1 since 1890.
[7] Precinct 7 organized from part of precinct 2 since 1890.

MINOR CIVIL DIVISIONS.	1900	1890
TRAVIS COUNTY	47,386	36,322
Precinct 1	4,094	2,455
Precinct 2	4,874	5,354
Precinct 3, including wards 1 to 10 of Austin city	22,505	18,120
Austin city (part of)	20,816	.....
Total for Austin city,[5] in precincts 3, 5, and 6	22,258	14,575
Ward 1	1,262	
Ward 2	2,106	
Ward 3	1,094	
Ward 4	889	
Ward 5	1,459	
Ward 6	3,623	
Ward 7	4,595	
Ward 8	1,909	
Ward 9	1,122	
Ward 10	2,757	
Ward 11	1,442	
Precinct 4	3,735	1,448
Precinct 5, including part of ward 11 of Austin city	3,586	2,936
Austin city (part of)	1,070	.....
Precinct 6, including part of ward 11 of Austin city	7,151	4,582
Austin city (part of)	372	.....
Precinct 7	663	632
Precinct 8	778	795
TRINITY COUNTY	10,976	7,648
Precinct 1[6]	3,242	2,108
Precinct 2[7]	1,980	2,327
Precinct 3	1,545	1,159
Precinct 4[8]	2,198	2,054
Precinct 5[8]	532	.....
Precinct 6[6]	431	.....
Precinct 7[7]	1,048	.....
TYLER COUNTY	11,899	10,877
Precinct 1	1,937	1,391
Precinct 2	2,299	2,042
Precinct 3	1,565	1,161
Precinct 4	1,093	1,086
Precinct 5	1,976	1,521
Precinct 6	1,083	1,924
Precinct 7	986	827
Precinct 8	960	925
UPSHUR COUNTY	16,266	12,695
Precinct 1	4,831	3,411
Precinct 2	1,151	1,082
Precinct 3	3,183	1,776
Precinct 4	1,412	1,100
Precinct 5	1,450	1,361
Precinct 6	859	1,171
Precinct 7	2,253	1,917
Precinct 8	1,127	877
UPTON COUNTY	48	52
UVALDE COUNTY	4,647	3,804
Precinct 1, including Uvalde town	2,238	1,923
Uvalde town	1,889	1,265
Precinct 2	986	[9] 827
Precinct 3	509	
Precinct 4	288	292
Precinct 5	231	298
Precinct 6	395	464
VALVERDE COUNTY	5,263	[10] 2,874
Precinct 1[11]	4,436	170
Precinct 3	375	174
Precinct 4	154	205
Precinct 5	243	148
Precinct 6	55	49
VAN ZANDT COUNTY	25,481	16,225
Precinct 1[12]	6,489	4,524
Precinct 2	2,579	1,849
Precinct 3,[12] including Wills Point town	4,811	4,019
Wills Point town	1,347	1,025
Precinct 4	3,605	1,512
Precinct 5	1,737	1,456
Precinct 6	1,983	1,811
Precinct 7	2,334	1,054
Precinct 8[12]	1,943	.....

[8] Precinct 5 organized from part of precinct 4 since 1890.
[9] Not separately returned in 1890.
[10] Includes population (2,128) of precinct 2 and Del Rio town. Del Rio town, in precincts 1 and 2 in 1890, not incorporated, but given independently.
[11] Precinct 2 (population 148 in 1890) annexed since 1890.
[12] Precinct 8 organized from parts of precincts 1 and 3 since 1890.

TABLE 4.—POPULATION OF TEXAS BY MINOR CIVIL DIVISIONS: 1890 AND 1900—Continued.

MINOR CIVIL DIVISIONS.		1900	1890
VICTORIA COUNTY		13,678	8,737
Precinct 1, including Victoria city		8,709	5,216
Victoria city		4,010	3,046
Ward 1	1,583		
Ward 2	782		
Ward 3	747		
Ward 4	898		
Precinct 2[1]		1,298	2,090
Precinct 3		819	473
Precinct 4		1,695	958
Precinct 5[1]		1,157	.....
WALKER COUNTY		15,813	12,874
Precinct 1, including Huntsville town		5,893	4,880
Huntsville town		2,485	1,509
Precinct 2		1,671	1,372
Precinct 3		922	1,495
Precinct 4		2,086	1,744
Precinct 5		2,115	1,649
Precinct 6		2,221	1,304
Precinct 7		905	430
WALLER COUNTY		14,246	10,888
Precinct 1		4,620	3,659
Precinct 2		1,325	1,124
Precinct 3		1,816	1,334
Precinct 4		2,573	2,057
Precinct 5		2,270	2,010
Precinct 6		1,642	704
WARD COUNTY[2]		1,451	77
Precinct 1		1,054	.....
Precinct 2		222	.....
Precinct 3		175	.....
WASHINGTON COUNTY		32,931	29,161
Precinct 1		4,839	4,219
Precinct 2		4,149	4,130
Precinct 3, including Brenham city		11,055	10,141
Brenham city		5,968	5,209
Ward 1	2,510		
Ward 2	1,508		
Ward 3	1,950		
Precinct 4		3,403	1,992
Precinct 5		4,204	3,950
Precinct 6		2,246	2,093
Precinct 7		3,035	2,636
WEBB COUNTY[3]		21,851	14,842
Precinct 1, comprising wards 1 and 2 of Laredo city		8,833	.....
Total for Laredo city, in precincts 1 and 2		13,429	11,319
Ward 1	5,955		
Ward 2	2,878		
Ward 3	2,363		
Ward 4	2,233		
Precinct 2, including wards 3 and 4 of Laredo city		5,794	.....
Laredo city (part of)		4,596	.....
Precinct 3		1,697	.....
Precinct 4		2,233	.....
Precinct 5		2,148	.....
Precinct 6		1,146	.....
WHARTON COUNTY[4]		16,942	7,584
Precinct 1		5,769	.....
Precinct 2		2,987	.....
Precinct 3		1,292	.....
Precinct 4		1,116	.....
Precinct 5		3,454	.....
Precinct 6		883	.....
Precinct 7		891	.....
Precinct 8		550	.....
WHEELER COUNTY[2]		636	778
Precinct 1		220	.....
Precinct 2		138	.....
Precinct 3		162	.....
Precinct 4		116	.....

[1] Precinct 5 organized from part of precinct 2 since 1890.
[2] Not returned by precincts in 1890.
[3] Encinal county annexed in 1899. Comparison with population for 1890 can not be made; county redistricted since 1890.

MINOR CIVIL DIVISIONS.		1900	1890
WICHITA COUNTY[4]		5,806	4,831
Precinct 1, including Wichita Falls town		3,389	.....
Wichita Falls town		2,480	1,987
Precinct 2		386	.....
Precinct 3		158	.....
Precinct 4		126	.....
Precinct 5		293	.....
Precinct 6		1,146	.....
Precinct 7		308	.....
WILBARGER COUNTY		5,759	7,092
Precinct 1, including Vernon town		2,780	3,603
Vernon town		1,993	2,857
Precinct 2		374	492
Precinct 3[5]		384	1,157
Precinct 4		719	920
Precinct 5		531	535
Precinct 6		607	385
Precinct 7[5]		364	.....
WILLIAMSON COUNTY		38,072	25,909
Precinct 1, including Georgetown town		7,269	5,211
Georgetown town		2,790	2,447
Precinct 2, including Granger town and part of Bartlett town.		4,042	2,415
Bartlett town (part of)		589	.....
[For total see precinct 3, Bell county.]			
Granger town		841	261
Precinct 3		3,146	2,756
Precinct 4		2,326	2,307
Precinct 5		2,226	1,497
Precinct 6, including Taylor town		11,975	6,226
Taylor town		4,211	2,584
Ward 1	844		
Ward 2	2,408		
Ward 3	959		
Precinct 7		1,635	1,146
Precinct 8		5,453	4,351
WILSON COUNTY		13,961	[6]10,655
Precinct 1, including Floresville town		3,936	2,824
Floresville town		895	913
Precinct 2		1,104	([6])
Precinct 3		1,761	1,211
Precinct 4		1,850	1,582
Precinct 5		1,251	([6])
Precinct 6		1,540	1,294
Precinct 7		1,580	1,147
Precinct 8		839	653
WINKLER COUNTY		60	18
WISE COUNTY		27,116	24,134
Precinct 1, including Decatur town		5,422	5,263
Decatur town		1,562	1,746
Precinct 2		3,982	4,350
Precinct 3		2,487	2,225
Precinct 4		3,242	3,200
Precinct 5		2,611	2,334
Precinct 6		2,800	2,152
Precinct 7, including Bridgeport town		4,170	2,489
Bridgeport town		900	498
Precinct 8		2,402	2,121
WOOD COUNTY		21,048	13,932
Precinct 1		3,486	2,190
Precinct 2, including Mineola town		4,856	3,433
Mineola town		1,725	1,333
Precinct 3		1,315	772
Precinct 4, including Winnsboro town		5,410	3,449
Winnsboro town		899	388
Precinct 5		1,531	1,246
Precinct 6		2,009	1,236
Precinct 7		1,306	817
Precinct 8		1,135	789
YOAKUM COUNTY		26	4

[4] Comparison with population for 1890 can not be made; county redistricted since 1890.
[5] Precinct 7 organized from part of precinct 3 since 1890.
[6] Precincts 2 and 5 (population 1,944) not separately returned in 1890.

TABLE 4.—POPULATION OF TEXAS BY MINOR CIVIL DIVISIONS: 1890 AND 1900—Continued.

MINOR CIVIL DIVISIONS.	1900	1890
YOUNG COUNTY	6,540	5,049
Precinct 1, including Graham city	2,359	1,940
Graham city	878	667
Precinct 2	1,000	992
Precinct 3	1,347	575
Precinct 4	1,180	907
Precinct 5	654	635
ZAPATA COUNTY	4,760	3,562
Precinct 1	1,784	[1]2,227
Precinct 2	1,304	
ZAPATA COUNTY—Continued.		
Precinct 3	1,177	[1]1,335
Precinct 4	495	
ZAVALLA COUNTY [2]	792	1,097
Precinct 1	385	.....
Precinct 2	251	.....
Precinct 3	106	.....
Precinct 4	50	.....

[1] Not separately returned in 1890.

[2] Not returned by precincts in 1890.

There are 194 incorporated cities, towns, and villages in Texas, for which the population in 1900 is separately returned, and these incorporated places are presented in table 5 in alphabetical order, being abstracted from table 4, in which they are presented in detail under the counties in which they are severally situated.

TABLE 5.—POPULATION OF THE INCORPORATED CITIES, TOWNS, AND VILLAGES OF TEXAS: 1890 AND 1900.

CITIES, TOWNS, AND VILLAGES.	POPULATION.	
	1900	1890
Abilene city	3,411	3,194
Alvarado city	1,342	1,543
Alvin town	986	261
Amarillo town	1,442	482
Arlington town	1,079	664
Atlanta town	1,301	1,764
Austin city	22,258	14,575
Baird town	1,502	850
Ballinger town	1,128	.....
Bartlett town	957	206
Bastrop town	2,145	1,634
Beaumont city	9,427	3,296
Belcher town	305	516
Bells town	474	429
Belton city	3,700	3,000
Blooming Grove village	585	175
Blossom town	874	695
Bonham town	5,042	3,361
Bowie town	2,600	1,486
Brandon village	457	.....
Brenham city	5,968	5,209
Bridgeport town	900	498
Brownsville city	6,305	6,134
Brownwood city	3,965	2,176
Bryan city	3,589	2,979
Burnet town	1,003	1,454
Caldwell town	1,535	1,250
Calvert town	3,322	2,632
Cameron city	3,341	1,608
Celeste town	671	250
Childress town	692	.....
Cisco town	1,514	1,063
Clarksville city	2,069	1,588
Cleburne town	7,493	3,278
Coleman town	1,362	906
Collinsville town	666	332
Columbus city	1,824	2,199
Comanche town	2,070	1,226
Commerce town	1,800	810
Cooper town	1,518	629
Corpus Christi city	4,703	4,387
Corsicana city	9,313	6,285
Crawford town	443	.....
Crockett town	2,612	1,445
Cuero town	3,422	2,442
Dallas city	42,638	38,067
Decatur town	1,562	1,746
De Leon town	807	364
Denison city	11,807	10,958
Denton city	4,187	2,558
Dodd town	369	333
Dublin city	2,370	2,025
Eagle Lake town	1,107	769
Eastland town	596	.....
El Paso city	15,906	10,338
Ennis city	4,919	2,171
Farmersville village	1,856	1,093
Ferris town	904	311
Flatonia city	1,210	1,304
Floresville town	895	913
Fort Worth city	26,688	23,076
Frost town	621	.....
Gainesville city	7,874	6,594
Galveston city	37,789	29,084
Garland town	819	478
Garrison village	530	252
Gatesville city	1,865	1,375
Georgetown town	2,790	2,447
Goldthwaite town	1,282	.....
Gonzales city	4,297	1,641
Graham city	878	667
Granbury town	1,410	1,164
Grandview village	713	257
Granger town	841	261
Greenville town	6,860	4,330
Groesbeck city	1,462	663
Hallettsville town	1,457	1,011
Hearne town	2,129	.....
Henrietta town	1,614	2,100
Hico town	1,480	649
Hillsboro city	5,346	2,541
Holland town	678	368
Honey Grove city	2,483	1,828
Houston city	44,633	27,557
Houston Heights town	800	.....
Howe town	531	284
Hubbard city	1,608	894
Huntsville town	2,485	1,509
Italy town	1,061	370
Itasca village	1,277	548
Jacksboro town	1,311	751
Jacksonville city	1,568	970
Jefferson city	2,850	3,072
Kaufman city	2,378	1,282
Kerens village	735	.....
Kerrville town	1,423	1,044
Killeen town	780	285
Kosse town	717	647
Ladonia town	1,409	765
La Grange city	2,392	1,626
Lampasas town	2,107	2,408
Lancaster town	1,045	741
Laporte town	537	.....
Laredo city	13,429	11,319
Leonard town	750	392
Liberty town	865	.....
Lockhart town	2,306	1,233
Lone Oak town	496	443
Longview town	3,591	2,034
Lott town	614	.....
Lufkin town	1,527	529
Luling town	1,349	1,792
McGregor town	1,435	774
McKinney city	4,342	2,489
Mansfield town	694	418
Marlin town	3,092	2,058
Marshall city	7,855	7,207
Meridian town	923	.....
Mesquite village	406	135
Mexia town	2,393	1,674
Midlothian village	832	297
Milford town	653	353
Mineola town	1,725	1,333
Mineral Wells town	2,048	577
Montague town	579	795
Morgan village	766	426
Nacogdoches city	1,827	1,138
Navasota town	3,857	2,997
Nevada town	356	247
New Braunfels city	2,097	1,608
Nocona town	961	381
Oak Cliff town	3,630	2,470
Orange city	3,835	3,173
Palestine city	8,297	5,838
Palmer town	480	250
Paris city	9,358	8,254
Pecos town	639	393
Pittsburg town	1,783	1,203
Plano town	1,304	842
Port Arthur town	900	.....
Pottsboro town	400	286
Quanah town	1,651	1,477
Ravenna town	290	237
Rockdale city	2,515	1,505
Rockport town	1,153	1,069
Rockwall city	1,245	843
Rogers town	664	.....
Royse City town	503	299
Rusk town	527	1,383
Sabine Pass town	363	.....
St. Jo town	825	710
San Antonio city	53,321	37,673
San Augustine town	261	744
San Felipe town	241	177
San Marcos town	2,292	2,335
Savoy town	343	344
Schulenburg town	1,149	816
Seguin town	2,421	1,716
Sherman city	10,243	7,335
Shiner town	845	340
Smithville town	2,577	616
Spanish Fort town	247	.....
Springtown town	518	657
Stephenville city	1,902	909
Sulphur Springs town	3,635	3,038
Sweetwater town	670	614
Taylor town	4,211	2,584
Tehuacana town	382	.....
Temple city	7,065	4,047
Terrell city	6,330	2,988
Texarkana city	5,256	2,852
Tom Bean town	299	.....
Trenton town	420	.....
Troupe town	724	465
Tyler town	8,069	6,908
Uvalde town	1,889	1,265
Valley Mills village	519	300
Van Alstyne town	1,940	737
Vernon town	1,993	2,857
Victoria city	4,010	3,046
Waco city	20,686	14,445
Waxahachie town	4,215	3,076
Weatherford city	4,786	3,369
Weimar town	1,337	1,443
West town	851	.....
Whitesboro town	1,243	1,170
Whitewright town	1,804	880
Wichita Falls town	2,480	1,987
Wills Point town	1,347	1,025
Winnsboro town	899	388
Wolfe City town	1,549	867
Wylie town	773	239
Yoakum town	3,499	1,745
Yorktown town	846	522

Of the 194 incorporated places 73 have more than 2,000 inhabitants, and of these 46 have less than 5,000; 16 have more than 5,000 but less than 10,000; 6 have more than 10,000 but less than 25,000; and 5 have more than 25,000, namely, San Antonio, with 53,321; Houston, with 44,633; Dallas, with 42,638; Galveston, with 37,789; and Fort Worth, with 26,688 inhabitants.

For the 5 cities which have a population in 1900 of more than 25,000, a summary is presented in table 6, showing the population of each from the first year in which it was separately stated in the census reports, to 1900, inclusive, together with the increase by number and per cent during each of the ten-year periods.

TABLE 6.—POPULATION OF DALLAS, FORT WORTH, GALVESTON, HOUSTON, AND SAN ANTONIO: 1850 TO 1900.

CENSUS YEARS.	DALLAS.			FORT WORTH.			GALVESTON.			HOUSTON.			SAN ANTONIO.		
	Population.	Increase.		Population.	Increase.		Population.	Increase.		Population.	Increase.		Population.	Increase.	
		Number.	Per cent.		Number.	Per cent.		Number.	Per cent.		Number.	Per cent.		Number.	Per cent.
1900	42,638	4,571	12.0	26,688	3,612	15.7	37,789	8,705	29.9	44,633	17,076	62.0	53,321	15,648	41.5
1890	38,067	27,709	267.5	23,076	16,413	246.3	29,084	6,836	30.7	27,557	11,044	66.9	37,673	17,123	83.3
1880	10,358	.....	.....	6,663	.....	.....	22,248	8,430	61.0	16,513	7,131	76.0	20,550	8,294	67.7
1870	.....	.....	.....	.....	.....	.....	13,818	6,511	89.1	9,382	4,537	93.6	12,256	4,021	48.8
1860	.....	.....	.....	.....	.....	.....	7,307	3,130	74.9	4,845	2,449	102.2	8,235	4,747	136.1
1850	.....	.....	.....	.....	.....	.....	4,177	.....	.....	2,396	.....	.....	3,488	.....	.....

According to this summary the population of San Antonio, the largest city in the state, beginning with 3,488 in 1850, increased to 8,235 in 1860, or 136.1 per cent. For each of the four succeeding decades there has been more than a normal increase, and the present population is 53,321, or more than fifteen times what it was in 1850. The population of Houston, the second city in size, is 44,633 in 1900 as against 27,557 in 1890, representing an increase of 17,076, or 62.0 per cent, the largest rate of increase attained by any of the above named cities during the last decade. Galveston had a population in 1850 of 4,177, which increased with each decade to 37,789 in 1900, but since the census was taken the city has been partially destroyed by wind and flood. Both Dallas and Fort Worth appeared first in the census reports of 1880, the former with 10,358 inhabitants and the latter with 6,663. During the ten years from 1880 to 1890 both increased by very large percentages, but, for the last decade, by smaller percentages than any other of the cities named. The present population of each is somewhat more than four times as large as that given for 1880.

William R. Merriam

Director of the Census.

FEB 2 1901
LIBRARY

Twelfth Census of the United States.

CENSUS BULLETIN.

No. 50. WASHINGTON, D. C. February 4, 1901.

POPULATION OF UTAH BY COUNTIES AND MINOR CIVIL DIVISIONS.

This bulletin, prepared under the direction of Mr. WILLIAM C. HUNT, chief statistician for population, gives the aggregate population of Utah by counties and minor civil divisions, according to the official count of the returns of the Twelfth Census, taken as of June 1, 1900.

Utah was organized as a territory September 9, 1850, and admitted as a state January 4, 1896. Table 1 shows the population of Utah at each census from 1850 to 1900, inclusive, together with the increase by number and per cent during each decade.

TABLE 1.—POPULATION OF UTAH: 1850 TO 1900.

CENSUS YEARS.	Population.	INCREASE.	
		Number.	Per cent.
1900	276,749	68,844	33.1
1890	207,905	63,942	44.4
1880	143,963	57,177	65.9
1870	86,786	46,513	115.5
1860	40,273	28,893	253.9
1850	11,380		

The population of the state in 1900 is 276,749 as compared with a population in 1890 of 207,905, representing an increase since 1890 of 68,844, or 33.1 per cent. A small portion of this increase is due to the fact that there were 2,848 Indians and 26 other persons, or a total of 2,874 persons, on Indian reservations, etc., in Utah, who were specially enumerated in 1890 under the provisions of the census act, but were not included in the general population of the state at that census. In 1850 the population of the territory which afterwards became the state was 11,380, and during the ten years from 1850 to 1860 it increased to 40,273, or 253.9 per cent. During the decade from 1860 to 1870 the population increased at the rate of 115.5 per cent, and the growth of the state has been by increasing numbers for each of the three succeeding decades.

The population of Utah in 1900 is more than twenty-four times as large as that given for 1850, the year when Utah was organized as a territory.

The total land surface of Utah is, approximately, 82,190 square miles, the average number of persons to the square mile at the censuses of 1890 and 1900 being as follows: 1890, 2.5; 1900, 3.4.

Table 2 shows the population of Utah by counties at each census from 1850 to 1900, inclusive, while table 3, which immediately follows, shows, for each county, the increase (or decrease) by number and per cent during the ten years from 1890 to 1900.

TABLE 2.—POPULATION OF UTAH BY COUNTIES: 1850 TO 1900.

COUNTIES.	1900	1890	1880	1870	1860	1850
The State	276,749	207,905	143,963	86,786	40,273	11,380
Beaver	3,613	3,340	3,918	2,007	785	
Boxelder	10,009	7,642	6,761	4,855	1,608	
Cache	18,139	15,509	12,562	8,229	2,605	
Carbon [1]	5,004					
Cedar [2]					741	
Davis	7,996	6,751	5,279	4,459	2,904	1,134
Emery [1]	4,657	5,076	556			
Garfield [3]	3,400	2,457				
Grand [1]	1,149	541				
Green River [4]					141	
Iron [5]	3,546	2,683	4,013	2,277	1,010	360
Juab [6]	10,082	5,582	3,474	2,034	672	
Kane [7]	1,811	1,685	3,085	1,513		
Millard	5,678	4,033	3,727	2,753	715	
Morgan	2,045	1,780	1,783	1,972		
Piute [8]	1,954	2,842	1,651	82		
Rich	1,946	1,527	1,263	1,955		
Rio Virgin [9]				450		
Salt Lake	77,725	58,457	31,977	18,337	11,295	6,157
San Juan	1,023	365	204			
Sanpete [10]	16,313	13,146	11,557	6,786	3,815	365
Sevier	8,451	6,199	4,457	19		
Shambip [11]					162	
Summit	9,439	7,733	4,921	2,512	198	
Tooele [6]	7,361	3,700	4,497	2,177	1,008	152
Uinta	6,458	2,762	799			
Utah [12]	32,456	23,768	17,973	12,203	8,248	2,026
Wasatch	4,736	3,595	2,927	1,244		
Washington [13]	4,612	4,009	4,235	3,064	691	
Wayne [8]	1,907					
Weber	25,239	22,723	12,344	7,858	3,675	1,186

[1] Parts of Emery taken to form Grand in 1890 and Carbon in 1894.
[2] No records by which to account for its disappearance.
[3] Organized from parts of Iron and Kane in 1882; part of Kane annexed since 1890.
[4] Now in Wyoming.
[5] Part taken to form part of Garfield in 1882.
[6] Part of Shambip annexed prior to 1870.
[7] Part taken to form part of Garfield in 1882; parts annexed to Washington in 1882 and Garfield since 1890.
[8] Wayne organized from part of Piute in 1892.
[9] Part annexed to the state of Nevada in 1871; remainder annexed to Washington in 1872.
[10] Part annexed to Utah county since 1890.
[11] Annexed to Juab, Tooele, and Utah counties prior to 1870.
[12] Part of Shambip annexed prior to 1870; part of Sanpete annexed since 1890.
[13] Rio Virgin and part of Kane annexed in 1872 and 1882, respectively.

TABLE 3.—INCREASE IN POPULATION OF UTAH BY COUNTIES: 1890 TO 1900.

COUNTIES.	INCREASE.		COUNTIES.	INCREASE.	
	Number.	Per cent.		Number.	Per cent.
The State	68,844	33.1	Piute	[1] 888	[1] 31.2
Beaver	273	8.2	Rich	419	27.4
Boxelder	2,367	31.0	Salt Lake	19,268	33.0
Cache	2,630	17.0	San Juan	658	180.3
Carbon	5,004		Sanpete	3,167	24.1
Davis	1,245	18.4	Sevier	2,252	36.3
Emery	[1] 419	[1] 8.3	Summit	1,706	22.1
Garfield	943	38.4	Tooele	3,661	98.9
Grand	608	112.4	Uinta	3,696	133.8
Iron	863	32.2	Utah	8,688	36.6
Juab	4,500	80.6	Wasatch	1,141	31.7
Kane	126	7.5	Washington	603	15.0
Millard	1,645	40.8	Wayne	1,907	
Morgan	265	14.9	Weber	2,516	11.1

[1] Decrease.

The following territorial changes in the counties of Utah have been made since 1890: Wayne organized from part of Piute in 1892; Carbon organized from part of Emery in 1894; part of Kane annexed to Garfield; and part of Sanpete annexed to Utah.

Of the 27 counties in the state all but 2 have increased in population during the decade, the largest percentages of increase being for San Juan, 180.3 per cent; Uinta, 133.8 per cent; Grand, 112.4 per cent; Tooele, 98.9 per cent; Juab, 80.6 per cent; Millard, 40.8 per cent; Garfield, 38.4 per cent; Utah, 36.6 per cent; Sevier, 36.3 per cent; and Salt Lake, 33.0 per cent.

The 2 counties showing a decrease in population are Emery and Piute, but this decrease is due wholly to the fact that parts of these counties were taken to form other counties.

Table 4 shows the population of Utah by minor civil divisions, so far as it was separately returned at the censuses of 1890 and 1900.

Table 4.—POPULATION OF UTAH BY MINOR CIVIL DIVISIONS: 1890 AND 1900.

MINOR CIVIL DIVISIONS.	1900	1890
Beaver county	3,613	3,340
Adamsville precinct	127	125
Beaver precinct,[1] including Beaver city	1,822	1,752
Beaver city	1,701	
Grampion precinct	562	215
Greenville precinct	215	209
Minersville precinct	525	463
Star precinct	279	576
Sulphurdale precinct[1]	83	
Boxelder county[2]	10,009	7,642
Bear River precinct, including Bear River city	390	
Bear River city	362	
Boxelder precinct, including wards 3 and 4 of Brigham city.	1,333	
Brigham city (part of)	1,203	
Total for Brigham city, in Boxelder and Brigham precincts	2,859	2,139
Ward 1 — 756		
Ward 2 — 900		
Ward 3 — 684		
Ward 4 — 519		
Brigham precinct, comprising wards 1 and 2 of Brigham city.	1,656	
Calls Fort precinct	77	
Clear Creek precinct	102	
Collinston precinct	340	
Corinne precinct, including Corinne city	463	
Corinne city	323	
Deweyville precinct	204	
Grouse Creek precinct	278	
Honeyville precinct	282	
Junction precinct	185	
Kelton precinct	85	
Lakeside precinct	129	
Manilla precinct	368	
Mantua precinct	350	
Park Valley precinct	279	
Plymouth precinct	549	
Portage precinct	66	
Promontory precinct	148	
Rawlins precinct	454	
Salt Lake precinct	100	
Snowville precinct	183	
Sunset precinct	359	
Terrace precinct	124	
Three Mile precinct	260	
Union precinct	152	
West Portage precinct	513	
Willard precinct, coextensive with Willard city	580	
Willard city	580	492
Cache county	18,139	15,509
Avon precinct[3]	166	
Benson precinct	206	169
Clarkston precinct	475	440
College precinct[4]	261	
Coveville precinct	258	248
Hyde Park precinct	619	491
Hyrum precinct, coextensive with Hyrum city	1,652	1,423
Hyrum city	1,652	
Lewiston precinct	995	754
Logan precinct, including Logan city	5,610	4,620
Logan city	5,451	4,565
Ward 1 — 1,230		
Ward 2 — 955		
Ward 3 — 1,121		
Ward 4 — 863		
Ward 5 — 1,282		
Mendon precinct, including Mendon city	533	547
Mendon city	494	
Millville precinct[4]	569	679
Mt. Sterling precinct[5]	183	
Newton precinct, including Newton town	617	473
Newton town	429	
Paradise precinct[3]	695	637
Petersboro precinct	166	337
Providence precinct[4]	1,022	782
Richmond precinct, including Richmond city	1,243	1,232
Richmond city	1,111	
Smithfield precinct, coextensive with Smithfield city	1,494	1,386
Smithfield city	1,494	1,080
Trenton precinct	227	246
Wellsville precinct,[5] including Wellsville city	1,148	1,045
Wellsville city	908	

MINOR CIVIL DIVISIONS.	1900	1890
Carbon county[6]	5,004	
Castle Gate precinct	1,109	
Clear Creek precinct	300	
Helper precinct	402	
Minnie Maud precinct	121	
Price precinct, including Price town	655	
Price town	539	209
Scofield precinct, including Scofield town	956	
Scofield town	642	
Spring Glen precinct	214	
Sunnyside precinct	240	
Wellington precinct	311	
Winter Quarters precinct	696	
Davis county	7,996	[7] 6,751
Bountiful precinct, including Bountiful city	1,680	2,438
Bountiful city	1,442	
Centerville precinct	640	582
Clearfield precinct[8]	229	
Clinton precinct[8]	247	
Farmington precinct, including Farmington city	1,050	1,036
Farmington city	968	
Kaysville precinct, comprising part of Kaysville city	1,183	1,088
Kaysville city (part of)	1,183	
Total for Kaysville city,[9] in Kaysville and Layton precincts	1,708	548
Layton precinct, including part of Kaysville city	953	809
Kaysville city (part of)	525	
South precinct	799	([10])
South Hooper precinct[11]	227	282
South Weber precinct	256	267
Syracuse precinct	299	([7])
West precinct	433	([10])
Emery county[12]	4,657	5,076
Castle Dale precinct, including Castle Dale town	718	
Castle Dale town	559	303
Cleveland precinct	358	
Desert Lake precinct	127	
Emery precinct	572	
Ferron precinct	660	
Green River precinct	222	
Huntington precinct, including Huntington town	944	
Huntington town	653	513
Lawrence precinct	160	
Molen precinct	164	
Orangeville precinct	623	
Woodside precinct	114	
Garfield county[13]	3,400	2,457
Boulder precinct[14]	104	
Cannonville precinct[15]	211	273
Coyote precinct	280	169
Escalante precinct[14]	723	667
Henryville precinct[16]	181	
Hillsdale precinct	267	333
Orton precinct[17]	161	
Panguitch city[17]	883	
Panguitch precinct[17]	211	1,015
Tropic precinct[16]	379	
Grand county[13]	1,149	541
Basin City precinct	100	
Cisco precinct	102	
Elgin precinct	60	
Moab precinct No. 1	276	
Moab precinct No. 8	347	
Richardson precinct	111	
Thompson precinct	83	
Westwater precinct	70	
Iron county	3,546	2,683
Cedar precinct,[19] including Cedar city	1,530	1,053
Cedar city	1,425	967
Enoch precinct[20]	58	
Kanarra precinct	225	282
Paragoonah precinct	358	268

[1] Sulphurdale precinct organized from part of Beaver precinct since 1890.
[2] Comparison with population for 1890 can not be made; information as to changes in minor civil divisions incomplete.
[3] Avon precinct organized from part of Paradise precinct since 1890.
[4] College precinct organized from parts of Millville and Providence precincts since 1890.
[5] Mt. Sterling precinct organized from part of Wellsville precinct since 1890.
[6] Organized from part of Emery county in 1894.
[7] Steed and Syracuse precincts (population 299) not separately returned in 1890.
[8] Clearfield and Clinton precincts organized from Steed precinct since 1890.
[9] In 1890 in Kaysville precinct only.
[10] Not separately returned in 1890.
[11] Formerly Hooper.
[12] Part taken to form Carbon county in 1894. Comparison with population for 1890 can not be made; information as to changes in minor civil divisions incomplete.
[13] Part of Kane county annexed since 1890.
[14] Boulder precinct organized from part of Escalante precinct since 1890.
[15] Parts taken to form Henryville and Tropic precincts, and part of Kane county annexed, since 1890.
[16] Organized from part of Cannonville precinct since 1890.
[17] Orton precinct and Panguitch city organized from parts of Panguitch precinct since 1890.
[18] Not returned by precincts in 1890.
[19] Parts taken to form Enoch and Stateline precincts since 1890
[20] Organized from part of Cedar precinct since 1890.

TABLE 4.—POPULATION OF UTAH BY MINOR CIVIL DIVISIONS: 1890 AND 1900—Continued.

MINOR CIVIL DIVISIONS.	1900	1890
IRON COUNTY—Continued.		
Parowan precinct, coextensive with Parowan city	1,039	937
Parowan city	1,039	
Stateline precinct[1]	166	
Summit precinct	135	143
Not located by precincts	35	
JUAB COUNTY[2]	10,082	5,582
Diamond precinct	264	
Eureka precinct, including Eureka city	3,325	
Eureka city	3,085	1,733
Juab precinct	345	
Levan precinct	614	
Mammoth precinct	1,585	
Mona precinct	469	
Nephi precinct, including Nephi city	2,562	
Nephi city	2,208	2,034
Silver City precinct	918	
KANE COUNTY[3]	1,811	1,685
Glendale precinct	319	
Johnson precinct	90	
Kanab precinct, coextensive with Kanab town	710	
Kanab town	710	409
Mt. Carmel precinct	137	
Orderville precinct	418	
Pahreah precinct	31	
Upper Kanab precinct	106	
MILLARD COUNTY	5,678	[4] 4,033
Abraham precinct[5]	154	
Black Rock precinct[6]	61	
Burbank precinct	153	(4)
Clear Lake precinct[7]	100	
Deseret precinct[8]	506	661
Detroit precinct[9]	14	
Fillmore City[10]	1,037	
Fillmore precinct[10]	67	[11] 838
Hinckley precinct[12]	591	
Holden precinct[13]	472	363
Kanosh precinct[6]	665	536
Leamington precinct	239	169
Meadow precinct	343	344
Oak Creek precinct	249	186
Oasis precinct	248	199
Petersburg precinct[6]	84	
Scipio precinct, including Scipio town	606	567
Scipio town	578	
Smithville precinct	89	(4)
MORGAN COUNTY	2,045	1,780
Canyon Creek precinct	524	433
Croyden precinct	185	240
Milton precinct	279	203
Morgan precinct, including Morgan city	755	633
Morgan city	600	333
Peterson precinct	302	271
PIUTE COUNTY[14]	1,954	[15] 2,842
Bullion precinct	435	259
Circleville precinct	538	458
Dewey precinct[16]	104	
Junction precinct[17]	249	125
Kingston precinct[17]	169	
Koosharem precinct[18]	400	232
Wilmot precinct[16]	59	

MINOR CIVIL DIVISIONS.	1900	1890
RICH COUNTY	1,946	1,527
Garden City precinct	212	249
Laketown precinct[19]	245	321
Meadowville precinct	100	145
Randolph precinct	821	472
Round Valley precinct[19]	81	
Woodruff precinct	487	340
SALT LAKE COUNTY	77,725	[20] 58,457
Big Cottonwood precinct	1,045	789
Bingham precinct	1,872	1,101
Bluffdale precinct	322	194
Brighton precinct	230	224
Butler precinct	450	(21)
Crescent precinct[22]	420	
Draper precinct	989	(21)
East Mill Creek precinct	442	287
Farmers precinct	2,200	634
Fort Harriman precinct	262	(23)
Granger precinct	617	489
Granite precinct	178	145
Hunter precinct	364	308
Little Cottonwood precinct	110	70
Mill Creek precinct	2,496	1,534
Mountain Dell precinct	325	78
Murray precinct[24]	3,302	(21)
North Jordan precinct	859	636
North Point precinct	65	157
Pleasant Green precinct	465	310
Riverton precinct[25]	628	
Salt Lake precincts 1 to 5, coextensive with Salt Lake City.	53,531	44,843
Salt Lake City:		
Ward 1 — 12,572		
Ward 2 — 14,854		
Ward 3 — 10,333		
Ward 4 — 7,364		
Ward 5 — 8,408		
Sandy precinct,[22] including Sandy city	1,663	1,065
Sandy city	1,030	
Silver precinct	45	27
South Jordan precinct[25]	575	(23)
Sugar precinct	1,780	1,054
Union precinct	757	602
West Jordan precinct	1,733	(23)
SAN JUAN COUNTY	1,023	[26] 365
Bluff precinct	315	190
Indian Creek precinct[27]	53	
La Sal precinct[27]	97	
McElmo precinct	186	16
Monticello precinct[27]	180	115
Verdure precinct[27]	32	
Navajo Indian reservation (part of)[28]	160	
SANPETE COUNTY[29]	16,313	[30] 13,146
Chester precinct	270	259
Ephraim precinct, including Ephriam city	2,203	1,917
Ephraim city	2,086	
North ward — 961		
South ward — 1,125		
Fairview precinct, including Fairview city	1,530	1,263
Fairview city	1,119	844
Fayette precinct	290	305
Fountain Green precinct, including Fountain Green town	909	796
Fountain Green town	755	677
Gunnison precinct, including Gunnison city	1,717	845
Gunnison city	829	
Indianola precinct	119	148

[1] Organized from part of Cedar precinct since 1890.
[2] Comparison with population for 1890 can not be made; information as to changes in minor civil divisions incomplete.
[3] Part annexed to Garfield county since 1890. Comparison with population for 1890 can not be made; information as to changes in minor civil divisions incomplete.
[4] Burbank and Smithville precincts (population 170) not separately returned in 1890.
[5] Organized from part of Hinckley precinct since 1890; part subsequently taken to form Detroit precinct.
[6] Black Rock and Petersburg precincts organized from parts of Kanosh precinct since 1890.
[7] Organized from parts of Deseret and Holden precincts since 1890.
[8] Parts taken to form Hinckley precinct and part of Clear Lake precinct since 1890.
[9] Organized from part of Abraham precinct since 1890.
[10] Fillmore City, formerly in Fillmore precinct, made independent since 1890.
[11] Includes population of Fillmore City, not separately returned in 1890.
[12] Organized from part of Deseret precinct since 1890; part subsequently taken to form Abraham precinct.
[13] Part taken to form part of Clear Lake precinct since 1890.
[14] Burgess, Fremont, Graves Valley, Kane, Loa, Pleasant Creek, Teasdale, and Thurber precincts taken to form Wayne county in 1892.
[15] Includes population (1,768) of Burgess, Fremont, Graves Valley, Greenwich, Kane, Loa, Pleasant Creek, Teasdale, and Thurber precincts.
[16] Organized from unorganized territory since 1890.
[17] Kingston precinct organized from part of Junction precinct since 1890.
[18] Greenwich precinct (population 181 in 1890) annexed since 1890.
[19] Round Valley precinct organized from part of Laketown precinct since 1890.
[20] Includes population (3,910) of Butler, Draper, Fort Harriman, South Cottonwood, South Jordan, and West Jordan precincts.
[21] Butler, Draper, and South Cottonwood precincts (population 2,957) not separately returned in 1890.
[22] Crescent precinct organized from part of Sandy precinct since 1890.
[23] Fort Harriman, South Jordan, and West Jordan precincts (population 953) not separately returned in 1890.
[24] Given as South Cottonwood in 1890.
[25] Riverton precinct organized from part of South Jordan precinct since 1890.
[26] Includes population (44) of what was given as Bueno precinct in 1890. The county clerk reports that Bueno precinct never had an existence.
[27] Indian Creek, La Sal, and Verdure precincts organized from parts of Monticello precinct since 1890.
[28] For population of remainder of reservation, see figures for Arizona and New Mexico.
[29] Thistle precinct annexed to Utah county since 1890.
[30] Includes population (176) of Milburn and Thistle precincts, not separately returned in 1890.

TABLE 4.—POPULATION OF UTAH BY MINOR CIVIL DIVISIONS: 1890 AND 1900—Continued.

MINOR CIVIL DIVISIONS.	1900	1890
SANPETE COUNTY—Continued.		
Manti precinct, including Manti city	2,425	2,022
Manti city	2,408	1,950
North ward	1,246	
South ward	1,162	
Mayfield precinct	469	337
Milburn precinct	213	(1)
Moroni precinct, including Moroni city	1,451	1,251
Moroni city	1,224	958
Mt. Pleasant precinct, including Mt. Pleasant city	2,816	2,254
Mt. Pleasant city	2,372	2,254
Spring City precinct, including Spring City	1,235	1,044
Spring City	1,135	1,044
Sterling precinct	335	296
Wales precinct	331	233
SEVIER COUNTY	8,451	6,199
Annabella precinct	378	280
Aurora precinct [2]	385	306
Burrville precinct	244	226
Central precinct	291	196
Elsinore precinct, including Elsinore town	775	590
Elsinore town	625	----------
Glenwood precinct, including Glenwood town	549	496
Glenwood town	422	----------
Gooseberry precinct	62	112
Joseph precinct	626	436
Monroe precinct, including Monroe town	1,379	880
Monroe town	1,057	880
Redmond precinct, including Redmond town	482	332
Redmond town	451	----------
Richfield precinct, including Richfield city	1,998	1,531
Richfield city	1,969	1,531
Salina precinct, including Salina town	1,007	628
Salina town	847	----------
Vermilion precinct	275	[3] 186
SUMMIT COUNTY [4]	9,439	7,733
Castle Rock precinct	160	----------
Coalville precinct, including Coalville city	1,252	----------
Coalville city	808	1,166
Echo precinct	179	----------
Henefer precinct	348	----------
Hoytsville precinct	400	----------
Kamas precinct	440	----------
Marion precinct	187	----------
Oakley precinct	335	----------
Park City precinct, including Park City	4,325	----------
Park City	3,759	2,850
Parleys Park precinct	399	----------
Peoa precinct	324	----------
Rockport precinct	147	----------
Upton precinct	303	----------
Wanship precinct	179	----------
Woodland precinct	461	----------
TOOELE COUNTY	7,361	3,700
Batesville precinct	183	117
Clover precinct	166	157
Deep Creek precinct	353	117
Grantsville precinct, including Grantsville city	1,267	979
Grantsville city	1,058	----------
Lakeview precinct	220	140
Mercur precinct,[5] including Mercur city	2,507	----------
Mercur city	2,351	----------
Mill precinct [6]	192	206
Ophir precinct [7]	295	249
St. John precinct	194	152
Stockton precinct	443	326
Sunshine precinct [8]	84	----------
Tooele precinct, including Tooele city	1,261	1,008
Tooele city	1,200	----------
Vernon precinct	196	249
UINTA COUNTY [4]	6,458	2,762
Ashley precinct	1,632	----------
Mountain Dell precinct	300	----------
Naples precinct	779	----------
Precinct No. 6	138	----------

MINOR CIVIL DIVISIONS.	1900	1890
UINTA COUNTY—Continued.		
Riverdale precinct	459	----------
Vernal precinct, including Vernal town	1,683	----------
Vernal town	664	----------
Uinta Valley and Uncompahgre Indian reservations (part of).	1,467	----------
Total for Uinta Valley and Uncompahgre Indian reservations, in Uinta and Wasatch counties.	1,637	----------
UTAH COUNTY [9]	32,456	23,768
Alpine precinct,[10] coextensive with Alpine city	520	466
American Fork precinct, coextensive with American Fork city.	2,732	1,942
American Fork city	2,732	----------
Ward 1	867	
Ward 2	1,049	
Ward 3	816	
Benjamin precinct	661	417
Cedar Fort precinct	218	176
Clinton precinct [11]	150	----------
Colton precinct [12]	107	427
Fairfield precinct [13]	168	273
Goshen precinct,[14] coextensive with Goshen town	645	450
Goshen town	645	298
Highland precinct [10]	195	----------
Lakeshore precinct	582	390
Lakeview precinct [15]	276	376
Lehi precinct, including Lehi City	3,033	1,907
Lehi City	2,719	----------
Ward 1	900	
Ward 2	823	
Ward 3	996	
Manning precinct [13]	192	----------
Mapleton precinct [16]	584	----------
Mt. Nebo precinct [14]	153	----------
Payson precinct, coextensive with Payson city	2,636	2,135
Payson city:		
Ward 1	1,339	
Ward 2	1,297	
Pleasant Grove precinct, coextensive with Pleasant Grove city.	2,460	1,926
Pleasant View precinct [17]	667	----------
Provo precinct,[17] coextensive with Provo City	6,185	5,159
Provo City:		
Ward 1	1,336	
Ward 2	1,086	
Ward 3	1,650	
Ward 4	848	
Ward 5	1,265	
Provo Bench precinct	692	435
Salem precinct, coextensive with Salem town	894	527
Santaquin precinct, including Santaquin town	929	769
Santaquin town	889	----------
Spanish Fork precinct,[18] including Spanish Fork city	3,327	2,686
Spanish Fork city	2,735	2,214
Ward 1	948	
Ward 2	479	
Ward 3	622	
Ward 4	686	
Spring Lake precinct	232	93
Springville precinct,[19] coextensive with Springville city	3,422	2,849
Springville city:		
Ward 1	979	
Ward 2	745	
Ward 3	773	
Ward 4	925	
Thistle precinct	187	365
Tucker precinct [11]	211	----------
Vineyard precinct [15]	398	----------
WASATCH COUNTY	4,736	3,595
Center precinct [20]	307	----------
Charleston precinct [21]	490	501
Daniels precinct [22]	328	----------
Elkhorn precinct [20]	110	----------
Heber precinct,[23] including Heber city	1,725	1,929
Heber city	1,534	1,538
Midway precinct, including Midway town	939	769
Midway town	719	----------
Wallsburg precinct	528	396
Woodland precinct [20]	139	----------
Uinta Valley and Uncompahgre Indian reservations (part of).	170	----------
[For total see Uinta county.]		

[1] Milburn and Thistle precincts not separately returned in 1890.
[2] Given as Willow Bend in 1890.
[3] Includes population (44) of what was given as Siguard precinct in 1890.
[4] Comparison with population for 1890 can not be made; information as to changes in minor civil divisions incomplete.
[5] Organized from part of Ophir precinct since 1890; part taken to form Sunshine precinct in 1899.
[6] Formerly Lake Point.
[7] Part taken to form Mercur precinct since 1890.
[8] Organized from part of Mercur precinct in 1899.
[9] Part of Sanpete county annexed since 1890.
[10] Highland precinct organized from part of Alpine precinct since 1890.
[11] Organized from part of Spanish Fork precinct since 1890.
[12] Given as Pleasant Valley Junction in 1890.
[13] Manning precinct organized from part of Fairfield precinct since 1890.
[14] Mt. Nebo precinct organized from part of Goshen precinct since 1890.
[15] Vineyard precinct organized from part of Lakeview precinct since 1890.
[16] Organized from parts of Spanish Fork and Springville precincts since 1890.
[17] Pleasant View precinct organized from part of Provo precinct since 1890.
[18] Parts taken to form Clinton and Tucker precincts, and part of Mapleton precinct, since 1890.
[19] Part taken to form part of Mapleton precinct since 1890.
[20] Organized from part of Heber precinct since 1890.
[21] Part taken to form part of Daniels precinct since 1890.
[22] Organized from parts of Charleston and Heber precincts since 1890.
[23] Parts taken to form Center, Elkhorn, and Woodland precincts, and part of Daniels precinct, since 1890.

TABLE 4.—POPULATION OF UTAH BY MINOR CIVIL DIVISIONS: 1890 AND 1900—Continued.

MINOR CIVIL DIVISIONS.	1900	1890
WASHINGTON COUNTY	4,612	[1] 4,009
Bloomington precinct	75	63
Enterprise precinct [2]	100	41
Grafton precinct	98	104
Gunlock precinct	100	92
Harmony precinct [3]	119	102
Hebron precinct	100	79
Leeds precinct [4]	248	223
Pine Valley precinct	251	253
Pinto precinct	100	108
Rockville precinct	190	194
St. George precinct, coextensive with St. George city	1,600	1,377
St. George city	1,600	----------
Santa Clara precinct	358	202
Shunesburg precinct	24	51
Springdale precinct	144	73
Toquerville precinct [5]	307	260
Virgin City precinct [6]	269	213
Washington precinct, coextensive with Washington city	529	315
Washington city	529	----------
WAYNE COUNTY [7]	1,907	----------
Aldrich precinct	61	----------
Burgess precinct	134	----------
Caineville precinct	131	----------
Fremont precinct	249	----------
Grover precinct	85	----------
Hanksville precinct	46	----------
Junction precinct	46	----------
Loa precinct	443	----------
Lyman precinct	192	----------
WAYNE COUNTY—Continued.		
Teardale precinct	259	----------
Thurber precinct	261	----------
WEBER COUNTY	25,239	[8] 22,723
Burch Creek precinct [9]	272	----------
Eden precinct [10]	395	521
Farr West precinct [11]	304	----------
Harrisville precinct [11]	319	715
Hooper precinct	886	778
Huntsville precinct	1,022	1,158
Kanesville precinct [12]	251	248
Liberty precinct [10]	274	----------
Marriott precinct	250	223
North Ogden precinct	850	758
Ogden City precincts 1 to 5,[13] coextensive with Ogden City	16,313	([8])
Ogden City	16,313	14,889
Ward 1	3,589	
Ward 2	2,818	
Ward 3	2,499	
Ward 4	4,078	
Ward 5	3,329	
Plain City precinct [14]	829	829
Pleasant View precinct [11]	359	336
Riverdale precinct [9]	282	489
Roy precinct [12]	183	----------
Slaterville precinct	400	336
Uinta precinct	302	228
Warren precinct [14]	276	----------
West Weber precinct	822	722
Wilson precinct	650	493

[1] Includes population (259) of Bellevue, Duncans Retreat, and Silver Reef precincts.
[2] Formerly Hamblin.
[3] Given as New Harmony in 1890.
[4] Silver Reef precinct (population 177 in 1890) annexed since 1890.
[5] Bellevue precinct (population 35 in 1890) annexed since 1890.
[6] Duncans Retreat precinct (population 47 in 1890) annexed since 1890.
[7] Organized from part of Piute county in 1892.
[8] Lynne precinct and Ogden precincts 1 to 4 (population 14,889) not separately returned in 1890.
[9] Burch Creek precinct organized from part of Riverdale precinct since 1890.
[10] Liberty precinct organized from part of Eden precinct since 1890.
[11] Farr West precinct organized from parts of Harrisville and Pleasant View precincts since 1890.
[12] Roy precinct organized from part of Kanesville precinct since 1890.
[13] Lynne precinct annexed since 1890.
[14] Warren precinct organized from part of Plain City precinct since 1890.

There are 66 incorporated cities and towns in Utah, for which the population in 1900 is separately returned, and these incorporated places are presented in table 5 in alphabetical order, being abstracted from table 4, in which they are presented in detail under the counties in which they are severally situated.

TABLE 5.—POPULATION OF THE INCORPORATED CITIES AND TOWNS OF UTAH: 1890 AND 1900.

CITIES AND TOWNS.	POPULATION. 1900	POPULATION. 1890
Alpine city	520	466
American Fork city	2,732	----------
Bear River city	362	----------
Beaver city	1,701	----------
Bountiful city	1,442	----------
Brigham city	2,859	2,139
Castle Dale town	559	303
Cedar city	1,425	967
Coalville city	808	1,166
Corinne city	323	----------
Elsinore town	625	----------
Ephraim city	2,086	----------
Eureka city	3,085	1,733
Fairview city	1,119	844
Farmington city	968	----------
Fillmore City	1,037	----------
Fountain Green town	755	677
Glenwood town	422	----------
Goshen town	645	298
Grantsville city	1,058	----------
Gunnison city	829	----------
Heber city	1,534	1,538
Huntington town	653	513
Hyrum city	1,652	----------
Kanab town	710	409
Kaysville city	1,708	548
Lehi City	2,719	----------
Logan city	5,451	4,565
Manti city	2,408	1,950
Mendon city	494	----------
Mercur city	2,351	----------
Midway town	719	----------
Monroe town	1,057	880
Morgan city	600	333
Moroni city	1,224	958
Mt. Pleasant city	2,372	2,254
Nephi city	2,208	2,034
Newton town	429	----------
Ogden City	16,313	14,889
Panguitch city	883	----------
Park City	3,759	2,850
Parowan city	1,039	----------
Payson city	2,636	2,135
Pleasant Grove city	2,460	1,926
Price town	539	209
Provo City	6,185	5,159
Redmond town	451	----------
Richfield city	1,969	1,531
Richmond city	1,111	----------
St. George city	1,600	----------
Salem town	894	527
Salina town	847	----------
Salt Lake City	53,531	44,843
Sandy city	1,030	----------
Santaquin town	889	----------
Scipio town	578	----------
Scofield town	642	----------
Smithfield city	1,494	1,080
Spanish Fork city	2,735	2,214
Spring City	1,135	1,044
Springville city	3,422	2,849
Tooele city	1,200	----------
Vernal town	664	----------
Washington city	529	----------
Wellsville city	908	----------
Willard city	580	492

Of the above named 66 incorporated places, 18 have more than 2,000 inhabitants, and of these 4 have more than 5,000, namely, Salt Lake City, with 53,531; Ogden City, with 16,313; Provo City, with 6,185; and Logan, with 5,451 inhabitants.

Salt Lake City is the only city in the state which has a population in 1900 of more than 25,000, and for this city a summary is presented in table 6, showing its population from 1860 to 1900, inclusive, together with the increase by number and per cent during each of the ten-year periods.

TABLE 6.—POPULATION OF SALT LAKE CITY: 1860 TO 1900.

CENSUS YEARS.	Population.	INCREASE.	
		Number.	Per cent.
1900	53,531	8,688	19.4
1890	44,843	24,075	115.9
1880	20,768	7,914	61.6
1870	12,854	4,618	56.1
1860	8,236		

The population of Salt Lake City, beginning with 8,236 in 1860, increased to 12,854 in 1870, or 56.1 per cent, and to 20,768 in 1880, or 61.6 per cent. In the following decade, from 1880 to 1890, the population more than doubled, but during the last ten years the gain has been comparatively small.

William R. Merriam

Director of the Census.

FEB 1 LIBRARY

Twelfth Census of the United States.

CENSUS BULLETIN.

No. 51. WASHINGTON, D. C. February 6, 1901.

POPULATION OF VIRGINIA BY COUNTIES AND MINOR CIVIL DIVISIONS.

This bulletin, prepared under the direction of Mr. WILLIAM C. HUNT, chief statistician for population, gives the aggregate population of Virginia by counties and minor civil divisions, according to the official count of the returns of the Twelfth Census, taken as of June 1, 1900.

Virginia was one of the original thirteen states. Table 1 shows the population of Virginia at each census from 1790 to 1900, inclusive, together with the increase (or decrease) by number and per cent during each decade.

TABLE 1.—POPULATION OF VIRGINIA: 1790 TO 1900.

CENSUS YEARS.	Population.	INCREASE.	
		Number.	Per cent.
1900	1,854,184	198,204	12.0
1890	1,655,980	143,415	9.5
1880	1,512,565	287,402	23.5
1870	1,225,163	[1] 371,155	[1] 23.3
1860	1,596,318	174,657	12.3
1850	1,421,661	181,864	14.7
1840	1,239,797	28,392	2.3
1830	1,211,405	146,289	13.7
1820	1,065,116	90,516	9.3
1810	974,600	94,400	10.7
1800	880,200	132,590	17.7
1790	747,610	.....	.....

[1] Decrease; due to loss of territory, West Virginia having been set off from Virginia December 31, 1862.

The population of the state in 1900 is 1,854,184 as against 1,655,980 in 1890, representing an increase since 1890 of 198,204, or 12.0 per cent. This rate of increase is greater than that for the decade immediately preceding when it was 9.5 per cent, though not so large as that for the ten years from 1870 to 1880, when it was 23.5 per cent, the highest rate of increase shown at any census. The original state of Virginia, from which the states of Virginia and West Virginia were subsequently formed, had a population of 747,610 in 1790, and this was increased by 132,590, or 17.7 per cent during the ensuing ten years. At no subsequent census, save that of 1880, has this rate been equaled, while that of 1840 showed a gain of only 2.3 per cent over the population of 1830. During the decade from 1860 to 1870 the state of West Virginia was organized, which caused a decrease to appear in the population of Virginia for that decade of 371,155, or 23.3 per cent, but the loss in population from this cause was largely regained during the next ten years.

The total land surface of Virginia is, approximately, 40,125 square miles, the average number of persons to the square mile at the censuses of 1890 and 1900 being as follows: 1890, 41.3; 1900, 46.2.

Table 2 shows the population of Virginia by counties at each census from 1790 to 1900, inclusive, while table 3, which immediately follows, shows, for each county, the increase (or decrease) by number and per cent during the ten years from 1890 to 1900.

TABLE 2.—POPULATION OF VIRGINIA BY COUNTIES: 1790 TO 1900.

COUNTIES.	1900	1890	1880	1870	1860	1850	1840	1830	1820	1810	1800	1790
The State[1]	1,854,184	1,655,980	1,512,565	1,225,163	1,219,630	1,119,348	1,015,260	1,034,481	928,348	869,131	[2] 801,608	691,737
Accomac	32,570	27,277	24,408	20,409	18,586	17,890	17,096	16,656	15,966	15,743	15,693	13,959
Albemarle[3]	28,473	32,379	32,618	27,544	26,625	25,800	22,924	22,618	19,747	18,268	16,439	12,585
Alexandria[4]	6,430	18,597	17,546	16,755	12,652	10,008	.....	.....	.....	.....	.....	.....
Alleghany	16,330	9,283	5,586	3,674	6,765	3,515	2,749	2,816	.....	.....	.....	.....
Amelia	9,037	9,068	10,377	9,878	10,741	9,770	10,320	11,036	10,994	10,594	9,432	[5] 18,097
Amherst	17,864	17,551	18,709	14,900	13,742	12,699	12,576	12,071	10,423	10,548	16,801	13,703
Appomattox	9,662	9,589	10,080	8,950	8,889	9,193	.....	.....	.....	.....	.....	.....
Augusta[6]	32,370	37,005	35,710	28,763	27,749	24,610	19,628	19,926	16,742	14,308	11,712	10,886
Bath	5,595	4,587	4,482	3,795	3,676	3,426	4,300	4,002	5,231	4,837	5,508	.....
Bedford	30,356	31,213	31,205	25,327	25,068	24,080	20,203	20,246	19,305	16,148	14,125	10,531
Bland	5,497	5,129	5,004	4,000	.....	.....	.....	.....	.....	.....	.....	.....
Botetourt	17,161	14,854	14,809	11,329	11,516	14,908	11,679	16,354	13,589	13,301	10,427	10,524
Brunswick	18,217	17,245	16,707	13,427	14,809	13,894	14,346	15,767	16,687	15,411	16,339	12,827
Buchanan[7]	9,692	5,867	5,694	3,777	2,793	.....	.....	.....	.....	.....	.....	.....
Buckingham	15,266	14,383	15,540	13,371	15,212	13,837	18,786	18,351	17,569	20,059	13,389	9,779
Campbell[8]	23,256	41,087	36,250	28,384	26,197	23,245	21,030	20,350	16,569	11,001	9,866	7,685
Caroline	16,709	16,681	17,243	15,128	18,464	18,456	17,813	17,760	17,982	17,544	17,438	17,489
Carroll	19,303	15,497	13,323	9,147	8,012	5,909	.....	.....	.....	.....	.....	.....
Charles City	5,040	5,066	5,512	4,975	5,609	5,200	4,774	5,500	5,255	5,186	5,365	5,588
Charlotte	15,343	15,077	16,653	14,513	14,471	13,955	14,595	15,252	13,290	13,161	11,912	10,078
Chesterfield[9]	18,804	26,211	25,085	18,470	19,016	17,489	17,148	18,637	18,003	9,979	14,488	14,214
Clarke	7,927	8,071	7,682	6,670	7,146	7,352	6,353	.....	.....	.....	.....	.....
Craig	4,293	3,835	3,794	2,942	3,553	.....	.....	.....	.....	.....	.....	.....
Culpeper	14,123	13,233	13,408	12,227	12,063	12,282	11,393	24,027	20,942	18,967	18,100	22,105
Cumberland	8,996	9,482	10,540	8,142	9,961	9,751	10,399	11,690	11,023	9,992	9,839	8,153
Dickenson[10]	7,747	5,077	.....	.....	.....	.....	.....	.....	.....	.....	.....	.....
Dinwiddie[11]	15,374	13,515	32,870	30,702	30,198	25,118	22,558	21,901	20,482	18,190	15,374	13,934
Elizabeth City	19,460	16,168	10,689	8,303	5,798	4,586	3,706	5,053	3,789	3,608	2,778	3,456
Essex	9,701	10,047	11,032	9,927	10,469	10,206	11,309	10,521	9,909	9,376	9,508	9,122
Fairfax	18,580	16,655	16,025	12,952	11,834	10,682	9,370	9,204	11,404	13,111	13,317	12,320
Fauquier	23,374	22,590	22,993	19,690	21,706	20,868	21,897	26,086	23,103	22,689	21,329	17,892
Floyd	15,388	14,405	13,255	9,824	8,236	6,458	4,453	.....	.....	.....	.....	.....
Fluvanna	9,050	9,508	10,802	9,875	10,353	9,487	8,812	8,221	6,704	4,775	4,623	3,921
Franklin	25,953	24,985	25,084	18,264	20,098	17,430	15,832	14,911	12,017	10,724	9,302	6,842
Frederick[12]	13,239	17,880	17,553	16,596	16,546	15,975	14,242	26,046	24,706	22,574	24,744	19,681
Giles	10,793	9,090	8,794	5,875	6,883	6,570	5,307	5,274	4,521	3,745	.....	.....
Gloucester	12,832	11,653	11,876	10,211	10,956	10,527	10,715	10,608	9,678	10,427	8,181	13,498
Goochland	9,519	9,958	10,292	10,313	10,656	10,352	9,760	10,369	10,007	10,203	9,696	9,053
Grayson	16,853	14,394	13,068	9,587	8,252	6,677	9,087	7,675	5,598	4,941	3,912	.....
Greene	6,214	5,622	5,830	4,634	5,022	4,400	4,232	.....	.....	.....	.....	.....
Greenesville	9,758	8,230	8,407	6,362	6,374	5,639	6,366	7,117	6,858	6,853	6,727	6,362
Halifax	37,197	34,424	33,588	27,828	26,520	25,962	25,936	28,034	19,060	22,133	19,377	14,722
Hanover	17,618	17,402	18,588	16,455	17,222	15,153	14,968	16,253	15,267	15,082	14,403	14,754
Henrico[13]	30,062	103,394	82,703	66,179	61,616	43,572	33,076	28,797	23,667	19,680	14,886	12,000
Henry	19,265	18,208	16,009	12,303	12,105	8,872	7,335	7,100	5,624	5,611	5,259	8,479
Highland	5,647	5,352	5,164	4,151	4,319	4,227	.....	.....	.....	.....	.....	.....
Isle of Wight	13,102	11,313	10,572	8,320	9,977	9,353	9,972	10,517	10,118	9,186	9,342	9,028
James City[14]	3,688	5,643	5,422	4,425	5,798	4,020	3,779	3,838	4,563	4,094	3,931	4,070
King and Queen	9,265	9,669	10,502	9,709	10,328	10,319	10,862	11,644	11,798	10,988	9,879	9,377
King George	6,918	6,641	6,397	5,742	6,571	5,971	5,927	6,397	6,116	6,454	6,749	7,366
King William	8,380	9,605	8,751	7,515	8,530	8,779	9,258	9,812	9,697	9,285	9,055	8,128
Lancaster	8,949	7,191	6,160	5,355	5,151	4,708	4,628	4,801	5,517	5,592	5,375	5,638
Lee	19,856	18,216	15,116	13,268	11,032	10,267	8,441	6,461	4,256	4,694	3,538	.....
Loudoun	21,948	23,274	23,634	20,929	21,774	22,079	20,431	21,939	22,702	21,338	20,523	18,962
Louisa	16,517	16,997	18,942	16,332	16,701	16,691	15,433	16,151	13,746	11,900	11,892	8,467
Lunenburg	11,705	11,372	11,535	10,403	11,983	11,692	11,055	11,957	10,662	12,265	10,381	8,959
Madison	10,216	10,225	10,562	8,670	8,854	9,331	8,107	9,236	8,490	8,381	8,322	.....
Mathews	8,239	7,584	7,501	6,200	7,091	6,714	7,442	7,664	6,920	4,227	5,806	.....
Mecklenburg	26,551	25,359	24,610	21,318	20,096	20,630	20,724	20,477	19,786	18,453	17,008	14,733
Middlesex	8,220	7,458	6,252	4,981	4,364	4,394	4,392	4,122	4,057	4,414	4,203	4,140
Montgomery[15]	15,852	17,742	16,693	12,556	10,617	8,359	7,405	12,306	8,733	8,409	9,044	13,228
Nansemond	23,078	19,692	15,903	11,576	13,693	12,283	10,795	11,784	10,494	10,324	11,127	9,010
Nelson	16,075	15,336	16,536	13,898	13,015	12,758	12,287	11,254	10,137	9,684	.....	.....
New Kent	4,865	5,511	5,515	4,381	5,884	6,064	6,230	6,458	6,630	6,478	6,363	6,239
Norfolk[16]	50,780	77,038	58,657	46,702	36,227	33,036	27,569	24,806	23,936	22,872	19,419	14,524
Northampton	13,770	10,313	9,152	8,046	7,832	7,498	7,715	8,641	7,705	7,474	6,763	6,889
Northumberland	9,846	7,885	7,929	6,863	7,531	7,346	7,924	7,953	8,016	8,308	7,803	9,163
Nottoway	12,366	11,582	11,156	9,291	8,836	8,437	9,719	10,130	9,656	9,278	9,401	(5)
Orange	12,571	12,814	13,052	10,396	10,851	10,067	9,125	14,637	12,880	12,323	11,449	9,921
Page	13,794	13,092	9,965	8,462	8,109	7,600	6,194	.....	.....	.....	.....	.....
Patrick	15,403	14,147	12,833	10,161	9,359	9,609	8,032	7,395	5,089	4,695	4,331	.....
Pittsylvania[17]	46,894	59,941	52,589	31,343	32,104	28,796	26,398	26,034	21,323	17,172	12,697	11,579
Powhatan	6,824	6,791	7,817	7,667	8,392	8,178	7,924	8,517	8,292	8,073	7,769	6,822
Prince Edward	15,045	14,694	14,668	12,004	11,844	11,857	14,069	14,107	12,577	12,409	10,962	8,100
Prince George[11]	7,752	7,872	10,054	7,820	8,411	7,596	7,175	8,367	8,030	8,050	7,425	8,173

[1] West Virginia set off from Virginia December 31, 1862. For the population of the remaining counties in Virginia from 1790 to 1860, inclusive, see West Virginia.

[2] Includes 48 persons not credited to any county.

[3] Charlottesville city, formerly in Albemarle county, now independent.

[4] For population previous to 1850, see District of Columbia, of which it then formed a part. Formerly included Alexandria city.

[5] Amelia and Nottoway reported together and credited to Amelia in 1790.

[6] Staunton city, formerly in Augusta county, now independent.

[7] Part taken to form part of Dickenson in 1880.

[8] Lynchburg city, formerly in Campbell county, now independent.

[9] Formerly included Manchester city and part of Petersburg city.

[10] Organized from parts of Buchanan, Russell, and Wise in 1880.

[11] Formerly included part of Petersburg city.

[12] Winchester city, formerly in Frederick county, now independent.

[13] Richmond city, formerly in Henrico county, now independent.

[14] Williamsburg city, formerly in James City county, now independent.

[15] Radford city, formerly in Montgomery county, now independent.

[16] Norfolk and Portsmouth cities, formerly in Norfolk county, now independent. Part of county annexed to Portsmouth city since 1890.

[17] Danville city, formerly in Pittsylvania county, now independent. Part of county annexed to city since 1890.

TABLE 2.—POPULATION OF VIRGINIA BY COUNTIES: 1790 TO 1900—Continued.

COUNTIES.	1900	1890	1880	1870	1860	1850	1840	1830	1820	1810	1800	1790
Princess Anne	11,192	9,510	9,394	8,273	7,714	7,669	7,285	9,102	8,768	9,498	8,859	7,793
Prince William	11,112	9,805	9,180	7,504	8,565	8,129	8,144	9,330	9,419	11,311	12,733	11,615
Pulaski	14,609	12,790	8,755	6,538	5,416	5,118	3,739	.....	.....	.....	.....	.....
Rappahannock	8,843	8,678	9,291	8,261	8,850	9,782	9,257	.....	.....	.....	.....	.....
Richmond	7,088	7,146	7,195	6,503	6,856	6,448	5,965	6,055	5,706	6,214	[1] 13,744	6,985
Roanoke [2]	15,837	30,101	13,105	9,350	8,048	8,477	5,499	.....	.....	.....	.....	.....
Rockbridge [3]	21,799	23,062	20,003	16,058	17,248	16,045	14,284	14,244	11,945	10,318	8,945	6,548
Rockingham	33,527	31,299	29,567	23,668	23,408	20,294	17,344	20,683	14,784	12,753	10,374	7,449
Russell [4]	18,031	16,126	13,906	11,103	10,280	11,919	7,878	6,714	5,536	6,319	4,808	3,338
Scott	22,694	21,694	17,233	13,036	12,072	9,829	7,303	5,724	4,263	.....	.....	.....
Shenandoah	20,253	19,671	18,204	14,936	13,896	13,768	11,618	19,750	18,926	13,646	13,823	10,510
Smyth	17,121	13,360	12,160	8,898	8,952	8,162	6,522	.....	.....	.....	.....	.....
Southampton	22,848	20,078	18,012	12,285	12,915	13,521	14,525	16,074	14,170	13,497	13,925	12,864
Spottsylvania [5]	9,239	14,233	14,828	11,728	16,076	14,911	15,161	15,134	14,254	13,296	13,002	11,252
Stafford	8,097	7,362	7,211	6,420	8,555	8,044	8,454	9,362	9,517	9,830	9,971	9,588
Surry	8,469	8,256	7,391	5,585	6,133	5,679	6,480	7,109	6,594	6,855	6,535	6,227
Sussex	12,082	11,100	10,062	7,885	10,175	9,820	11,229	12,720	11,884	11,362	11,062	10,549
Tazewell	23,384	19,899	12,861	10,791	9,920	9,942	6,290	5,749	3,916	3,007	2,127	.....
Warren	8,837	8,280	7,399	5,716	6,442	6,607	5,627	.....	.....	.....	.....	.....
Warwick [6]	4,888	6,650	2,258	1,672	1,740	1,546	1,456	1,570	1,608	1,835	1,659	1,690
Washington [7]	28,995	29,020	25,203	16,816	16,892	14,612	13,001	15,614	12,444	12,156	9,536	5,625
Westmoreland	9,243	8,399	8,846	7,682	8,282	8,080	8,019	8,396	6,901	8,102	([1])	7,722
Wise [4]	19,653	9,345	7,772	4,785	4,508	.....	.....	.....	.....	.....	.....	.....
Wythe	20,437	18,019	14,318	11,611	12,305	12,024	9,375	12,163	9,692	8,356	6,380	.....
York	7,482	7,596	7,349	7,198	4,949	4,460	4,720	5,354	4,384	5,187	3,231	5,233
City of Alexandria [8]	14,528	.....	.....	.....	.....	.....	.....	.....	.....	.....	.....	.....
City of Bristol [7]	4,579	.....	.....	.....	.....	.....	.....	.....	.....	.....	.....	.....
City of Buena Vista [3]	2,388	.....	.....	.....	.....	.....	.....	.....	.....	.....	.....	.....
City of Charlottesville [9]	6,449	.....	.....	.....	.....	.....	.....	.....	.....	.....	.....	.....
City of Danville [10]	16,520	.....	.....	.....	.....	.....	.....	.....	.....	.....	.....	.....
City of Fredericksburg [5]	5,068	.....	.....	.....	.....	.....	.....	.....	.....	.....	.....	.....
City of Lynchburg [11]	18,891	.....	.....	.....	.....	.....	.....	.....	.....	.....	.....	.....
City of Manchester [12]	9,715	.....	.....	.....	.....	.....	.....	.....	.....	.....	.....	.....
City of Newport News [6]	19,635	.....	.....	.....	.....	.....	.....	.....	.....	.....	.....	.....
City of Norfolk [13]	46,624	.....	.....	.....	.....	.....	.....	.....	.....	.....	.....	.....
City of Petersburg [14]	21,810	22,680	.....	.....	.....	.....	.....	.....	.....	.....	.....	.....
City of Portsmouth [15]	17,427	.....	.....	.....	.....	.....	.....	.....	.....	.....	.....	.....
City of Radford [16]	3,344	.....	.....	.....	.....	.....	.....	.....	.....	.....	.....	.....
City of Richmond [17]	85,050	.....	.....	.....	.....	.....	.....	.....	.....	.....	.....	.....
City of Roanoke [2]	21,495	.....	.....	.....	.....	.....	.....	.....	.....	.....	.....	.....
City of Staunton [18]	7,289	.....	.....	.....	.....	.....	.....	.....	.....	.....	.....	.....
City of Williamsburg [19]	2,044	.....	.....	.....	.....	.....	.....	.....	.....	.....	.....	.....
City of Winchester [20]	5,161	.....	.....	.....	.....	.....	.....	.....	.....	.....	.....	.....

[1] Richmond and Westmoreland reported together and credited to Richmond in 1800.
[2] Roanoke city, formerly in Roanoke county, now independent. Part of county annexed to city since 1890.
[3] Buena Vista city, formerly in Rockbridge county, now independent.
[4] Part taken to form part of Dickenson in 1880.
[5] Fredericksburg city, formerly in Spottsylvania county, now independent.
[6] Newport News city, formerly in Warwick county, now independent.
[7] Bristol city, formerly in Washington county, now independent.
[8] Formerly in Alexandria county; now independent.
[9] Formerly in Albemarle county; now independent.
[10] Formerly in Pittsylvania county; now independent. Part of Pittsylvania county annexed since 1890.
[11] Formerly in Campbell county; now independent.
[12] Formerly in Chesterfield county; now independent.
[13] Formerly in Norfolk county; now independent.
[14] Formerly in Chesterfield, Dinwiddie, and Prince George counties; now independent.
[15] Formerly in Norfolk county; now independent. Part of Norfolk county annexed since 1890.
[16] Formerly in Montgomery county; now independent.
[17] Formerly in Henrico county; now independent.
[18] Formerly in Augusta county; now independent.
[19] Formerly in James City county; now independent.
[20] Formerly in Frederick county; now independent.

TABLE 3.—INCREASE IN POPULATION OF VIRGINIA BY COUNTIES: 1890 TO 1900.

COUNTIES.	INCREASE.		COUNTIES.	INCREASE.	
	Number.	Per cent.		Number.	Per cent.
The State	198,204	12.0	Mecklenburg	1,192	4.7
			Middlesex	762	10.2
Accomac	5,293	19.4	Montgomery	[1] 1,890	[1] 10.7
Albemarle	[1] 3,906	[1] 12.1	Nansemond	3,386	17.2
Alexandria	[1] 12,167	[1] 65.4	Nelson	739	4.8
Alleghany	7,047	75.9	New Kent	[1] 646	[1] 11.7
Amelia	[1] 31	[1] 0.3	Norfolk	[1] 26,258	[1] 34.1
Amherst	313	1.8	Northampton	3,457	33.5
Appomattox	73	0.8	Northumberland	1,961	24.9
Augusta	[1] 4,635	[1] 12.5	Nottoway	784	6.8
Bath	1,008	22.0	Orange	[1] 243	[1] 1.9
Bedford	[1] 857	[1] 2.7	Page	702	5.4
Bland	368	7.2	Patrick	1,256	8.9
Botetourt	2,307	15.5	Pittsylvania	[1] 13,047	[1] 21.8
Brunswick	972	5.6	Powhatan	33	0.5
Buchanan	3,825	65.2	Prince Edward	351	2.4
Buckingham	883	6.1	Prince George	[1] 120	[1] 1.5
Campbell	[1] 17,831	[1] 43.4	Princess Anne	1,682	17.7
Caroline	28	0.2	Prince William	1,307	13.3
Carroll	3,806	24.6	Pulaski	1,819	14.2
Charles City	[1] 26	[1] 0.5	Rappahannock	165	1.9
Charlotte	266	1.8	Richmond	[1] 58	[1] 0.8
Chesterfield	[1] 7,407	[1] 28.3	Roanoke	[1] 14,264	[1] 47.4
Clarke	[1] 144	[1] 1.8	Rockbridge	[1] 1,263	[1] 5.5
Craig	458	11.9	Rockingham	2,228	7.1
Culpeper	890	6.7	Russell	1,905	11.8
Cumberland	[1] 486	[1] 5.1	Scott	1,000	4.6
Dickenson	2,670	52.6	Shenandoah	582	3.0
Dinwiddie	1,859	13.8	Smyth	3,761	28.2
Elizabeth City	3,292	20.4	Southampton	2,770	13.8
Essex	[1] 346	[1] 3.4	Spottsylvania	[1] 4,994	[1] 35.1
Fairfax	1,925	11.6	Stafford	735	10.0
Fauquier	784	3.5	Surry	213	2.6
Floyd	983	6.8	Sussex	982	8.8
Fluvanna	[1] 458	[1] 4.8	Tazewell	3,485	17.5
Franklin	968	3.9	Warren	557	6.7
Frederick	[1] 4,641	[1] 26.0	Warwick	[1] 1,762	[1] 26.5
Giles	1,703	18.7	Washington	[1] 25	[1] 0.1
Gloucester	1,179	10.1	Westmoreland	844	10.0
Goochland	[1] 439	[1] 4.4	Wise	10,308	110.3
Grayson	2,459	17.1	Wythe	2,418	13.4
Greene	592	10.5	York	[1] 114	[1] 1.5
Greenesville	1,528	18.6	City of Alexandria	14,528	.....
Halifax	2,773	8.1	City of Bristol	4,579	.....
Hanover	216	1.2	City of Buena Vista	2,388	.....
Henrico	[1] 73,332	[1] 70.9	City of Charlottesville	6,449	.....
Henry	1,057	5.8	City of Danville	16,520	.....
Highland	295	5.5	City of Fredericksburg	5,068	.....
Isle of Wight	1,789	15.8	City of Lynchburg	18,891	.....
James City	[1] 1,955	[1] 34.6	City of Manchester	9,715	.....
King and Queen	[1] 404	[1] 4.2	City of Newport News	19,635	.....
King George	277	4.2	City of Norfolk	46,624	.....
King William	[1] 1,225	[1] 12.8	City of Petersburg	[1] 870	[1] 3.8
Lancaster	1,758	24.4	City of Portsmouth	17,427	.....
Lee	1,640	9.0	City of Radford	3,344	.....
Loudoun	[1] 1,326	[1] 5.7	City of Richmond	85,050	.....
Louisa	[1] 480	[1] 2.8	City of Roanoke	21,495	.....
Lunenburg	333	2.9	City of Staunton	7,289	.....
Madison	[1] 9	[1] 0.1	City of Williamsburg	2,044	.....
Mathews	655	8.6	City of Winchester	5,161	.....

[1] Decrease.

The following territorial changes in the counties of Virginia have been made since 1890: Part of Norfolk annexed to Portsmouth city; part of Pittsylvania annexed to Danville city; and part of Roanoke annexed to Roanoke city.

Of the 100 counties in the state 66 have increased in population during the decade, those showing the largest percentage of increase being Wise, 110.3 per cent; Alleghany, 75.9 per cent; Buchanan, 65.2 per cent; Dickenson, 52.6 per cent; Northampton, 33.5 per cent; and Smyth, 28.2 per cent.

The counties that have decreased in population during the decade number 34, those showing the largest percentage of decrease being Henrico, 70.9 per cent; Alexandria, 65.4 per cent; Roanoke, 47.4 per cent; Campbell, 43.4 per cent; Spottsylvania, 35.1 per cent; James City, 34.6 per cent; Norfolk, 34.1 per cent; Chesterfield, 28.3 per cent; Warwick, 26.5 per cent; and Frederick, 26.0 per cent. In all except two of these cases, however, the decrease is due wholly to the fact that the cities of the state are now independent of the counties in which they are situated geographically, whereas in 1890 the population of these cities, with the exception of Petersburg, was included as a part of the population of the several counties.

The counties showing a decrease in population due to causes other than that above referred to, are Amelia, Bedford, Charles City, Clarke, Cumberland, Essex, Fluvanna, Goochland, James City, King and Queen, King William, Loudoun, Louisa, Madison, New Kent, Orange, Prince George, Richmond, Rockbridge, Spottsylvania, and York.

Table 4 shows the population of Virginia by minor civil divisions, so far as it was separately returned at the censuses of 1890 and 1900.

TABLE 4.—POPULATION OF VIRGINIA BY MINOR CIVIL DIVISIONS: 1890 AND 1900.

MINOR CIVIL DIVISIONS.	1900	1890
ACCOMAC COUNTY	32,570	27,277
Atlantic district	7,320	5,904
Lee district, including Onancock town	9,247	7,889
Onancock town	938	.....
Metompkin district	6,133	5,122
Pungoteague district, including Belle Haven town	7,127	6,217
Belle Haven town	331	.....
The Islands district	2,743	2,145
ALBEMARLE COUNTY[1]	28,473	[2]32,379
Charlottesville district	5,241	3,978
Ivy district	1,603	1,359
Rivanna district	5,749	6,536
Samuel Miller district	5,189	5,258
Scottsville district, including part of Scottsville town	6,645	6,033
Scottsville town (part of)	1,213	.....
Total for Scottsville town,[3] in Scottsville district, Albemarle county, and Cunningham district, Fluvanna county.	1,248	362
Whitehall district	4,046	3,624
ALEXANDRIA CITY[4]	14,528	14,339
Ward 1	2,405	
Ward 2	1,883	
Ward 3	6,219	
Ward 4	4,021	
ALEXANDRIA COUNTY[4]	6,430	[5]18,597
Arlington district	3,200	2,013
Jefferson district	1,913	1,303
Washington district, including part of Falls Church town	1,317	942
Falls Church town (part of)	118	.....
Total for Falls Church town,[6] in Washington district, Alexandria county, and Falls Church and Providence districts, Fairfax county.	1,007	792
ALLEGHANY COUNTY	16,330	9,283
Boiling Spring district	2,487	1,967
Clifton district, including Clifton Forge, Iron Gate, and West Clifton Forge towns.	8,084	4,835
Clifton Forge town	3,212	1,792
Iron Gate town	392	199
West Clifton Forge town	367	.....
Covington district, including Covington town	5,759	2,481
Covington town	2,950	704
AMELIA COUNTY	9,037	9,068
Giles district	3,551	3,801
Jackson district	2,602	2,411
Leigh district	2,884	2,856
AMHERST COUNTY	17,864	17,551
Court House district[7]	4,060	4,424
Elon district	4,868	4,499
Pedlar district	5,097	4,993
Temperance district	3,839	3,635
APPOMATTOX COUNTY	9,662	9,589
Clover Hill district	3,401	3,860
Southside district	2,726	3,148
Stonewall district	3,535	2,581
AUGUSTA COUNTY[8]	32,370	[9]37,005
Beverly Manor district[8]	6,190	[9]12,419
Middle River district, including Mt. Sidney and New Hope towns.	5,851	6,156
Mt. Sidney town	197	304
New Hope town	124	.....
North River district	4,093	4,153
Pastures district	3,789	3,554
Riverhead district	4,778	4,785
South River district, including Basic City and Waynesboro towns.	7,669	5,938
Basic City town	1,270	.....
Waynesboro town	856	646

MINOR CIVIL DIVISIONS.	1900	1890
BATH COUNTY	5,595	4,587
Cedar Creek district	1,761	867
Millboro district	1,487	1,542
Warm Springs district	1,109	1,058
Williamsville district	1,238	1,120
BEDFORD COUNTY	30,356	31,213
Bellevue district	1,237	1,432
Chamblissburg district	3,335	3,552
Charlemont district	2,775	2,720
Forest district	4,000	4,041
Liberty district,[10] including Bedford City town	7,051	7,908
Bedford City town	2,416	2,897
Lisbon district	3,836	3,885
Otter district	3,750	3,570
Staunton district	4,372	4,105
BLAND COUNTY	5,497	5,129
Mechanicsburg district, including Mechanicsburg town	1,628	1,495
Mechanicsburg town	113	.....
Rocky Gap district	1,556	1,429
Seddon district, including Seddon town	1,007	965
Seddon town (Bland P. O.)	249	.....
Sharon district	1,306	1,240
BOTETOURT COUNTY	17,161	14,854
Amsterdam district, including part of Fincastle town	5,871	5,477
Fincastle town (part of)	360	.....
Total for Fincastle town, in Amsterdam and Fincastle districts.	652	.....
Buchanan district, including Buchanan town	5,273	4,144
Buchanan town	716	802
Fincastle district, including part of Fincastle town	6,017	5,233
Fincastle town (part of)	292	.....
BRISTOL CITY[11]	4,579	2,902
[Bristol city, Virginia, and Bristol town, in civil district No. 17, Sullivan county, Tennessee, adjoin, and to all intents and purposes are one place. Their joint population is 9,850.]		
BRUNSWICK COUNTY	18,217	17,245
Meherrin district	4,460	4,333
Powellton district	2,768	2,898
Red Oak district	3,929	3,673
Sturgeon district	2,715	2,922
Totaro district, including Lawrenceville town	4,345	3,419
Lawrenceville town	760	305
BUCHANAN COUNTY	9,692	5,867
Garden district	3,890	2,299
Grundy district, including Grundy town	3,424	2,114
Grundy town	200	.....
Rock Lick district	2,378	1,454
BUCKINGHAM COUNTY	15,266	14,383
Curdsville district	2,460	2,359
Francisco district	1,675	1,831
James River district	3,078	3,098
Marshall district	3,485	2,409
Maysville district	1,951	2,022
Slate River district	2,617	2,664
BUENA VISTA CITY[12]	2,388	1,044
CAMPBELL COUNTY[13]	23,256	[14]41,087
Brookville district[13]	7,374	[14]24,935
Falling River district	3,348	3,662
Otter River district	3,798	3,832
Rustburg district	5,403	5,477
Seneca district	3,333	3,181

[1] Charlottesville city, formerly in Albemarle county, now independent.
[2] Includes population (5,591) of Charlottesville city.
[3] In 1890 in Scottsville district, Albemarle county, only.
[4] Alexandria city, formerly in Alexandria county, now independent.
[5] Includes population (14,339) of Alexandria city.
[6] In 1890 in Falls Church district, Fairfax county, only.
[7] Given as Amherst in 1890.
[8] Staunton city, formerly in Beverly Manor district, Augusta county, now independent.
[9] Includes population (6,975) of Staunton city.
[10] Given as Central in 1890.
[11] Bristol city, formerly in Goodson district, Washington county, now independent.
[12] Buena Vista city, formerly in Natural Bridge and South River districts, Rockbridge county, now independent.
[13] Lynchburg city, formerly in Brookville district, Campbell county, now independent.
[14] Includes population (19,709) of Lynchburg city.

TABLE 4.—POPULATION OF VIRGINIA BY MINOR CIVIL DIVISIONS: 1890 AND 1900—Continued.

MINOR CIVIL DIVISIONS.		1900	1890
CAROLINE COUNTY		16,709	16,681
Bowling Green district, including Bowling Green town		6,131	6,083
Bowling Green town		458	511
Madison district		3,702	3,840
Port Royal district, including Port Royal town		3,576	3,091
Port Royal town		193	236
Reedy Church district		3,300	3,667
CARROLL COUNTY		19,303	15,497
Fancy Gap district		2,810	2,272
Laurel Fork district		5,061	3,932
Pine Creek district		3,454	3,120
Piper Gap district		3,654	2,973
Sulphur Springs district		4,324	3,200
CHARLES CITY COUNTY		5,040	5,066
Chickahominy district		1,272	1,250
Harrison district		2,042	2,036
Tyler district		1,726	1,780
CHARLOTTE COUNTY		15,343	15,077
Bacon district		3,497	3,704
Madison district,[1] including part of Smithville town		3,324	3,370
Smithville town (part of)		9	.....
Total for Smithville town, in Madison and Roanoke districts.		96	.....
Midway district[1]		1,377	.....
Roanoke district,[1] including part of Smithville town		3,747	4,962
Smithville town (part of)		87	.....
Walton district, including Keysville town		3,398	3,041
Keysville town		82	126
CHARLOTTESVILLE CITY[2]		6,449	5,591
Ward 1	1,556		
Ward 2	1,471		
Ward 3	1,193		
Ward 4	2,229		
CHESTERFIELD COUNTY[3]		18,804	[4] 26,211
Bermuda district		2,105	2,044
Clover Hill district		2,592	2,410
Dale district		1,826	1,670
Manchester district[3]		5,590	[4] 13,632
Matoaca district		4,355	4,162
Midlothian district		2,336	2,293
CLARKE COUNTY		7,927	8,071
Battletown district, including part of Berryville town		2,555	2,610
Berryville town (part of)		877	.....
Total for Berryville town,[5] in Battletown and Long Marsh districts.		938	.....
Chapel district		2,279	2,357
Greenway district		1,696	1,691
Long Marsh district, including part of Berryville town		1,397	1,413
Berryville town (part of)		61	.....
CRAIG COUNTY		4,293	3,835
Alleghany district		1,261	1,301
Newcastle district, including Newcastle town		2,024	1,601
Newcastle town		299	214
Simmonsville district		1,008	933
CULPEPER COUNTY		14,123	13,233
Catalpa district, including Culpeper town		3,495	3,361
Culpeper town		1,618	1,620
Cedar Mountain district		2,562	2,183
Jefferson district		2,378	2,264
Salem district		2,601	2,570
Stevensburg district		3,087	2,855
CUMBERLAND COUNTY		8,996	9,482
Hamilton district		3,191	3,276
Madison district		2,961	3,196
Randolph district		2,844	3,010

[1] Midway district organized from parts of Madison and Roanoke districts since 1890.
[2] Formerly in Albemarle county; now independent.
[3] Manchester city, formerly in Manchester district, Chesterfield county, now independent.
[4] Includes population (9,246) of Manchester city.

MINOR CIVIL DIVISIONS.		1900	1890
DANVILLE CITY[6]		16,520	10,305
Ward 1	2,753		
Ward 2	3,021		
Ward 3	4,755		
Ward 4	5,991		
DICKENSON COUNTY		7,747	5,077
Clintwood district,[7] including Clintwood town		1,954	2,058
Clintwood town		255	.....
Ervington district		1,950	1,093
Kenady district[7]		980	.....
Sand Lick district		1,782	1,140
Willis district		1,081	786
DINWIDDIE COUNTY		15,374	13,515
Darvills district		3,336	2,961
Namozine district		4,843	4,350
Rowanta district		4,461	3,919
Sapony district		2,734	2,285
ELIZABETH CITY COUNTY		19,460	16,168
Chesapeake district, including Phoebus town		11,369	9,815
Phoebus town		2,094	.....
Ward 1	397		
Ward 2	472		
Ward 3	386		
Ward 4	442		
Ward 5	397		
Hampton district, coextensive with Hampton town		3,441	2,513
Wythe district		4,650	3,840
ESSEX COUNTY		9,701	10,047
Central district, including Tappahannock town		3,176	3,226
Tappahannock town		554	452
Occupacia district		2,948	3,140
Rappahannock district		3,577	3,681
FAIRFAX COUNTY		18,580	16,655
Centerville district		2,167	2,127
Dranesville district, including Herndon and Wiehle towns.		3,841	2,994
Herndon town		692	795
Wiehle town		51	.....
Falls Church district, including part of Falls Church town		3,935	3,257
Falls Church town (part of)		825	.....
[For total see Washington district, Alexandria county.]			
Lee district		1,681	1,669
Mt. Vernon district		3,033	2,673
Providence district, including Fairfax and Vienna towns and part of Falls Church town.		3,923	3,935
Fairfax town		373	.....
Falls Church town (part of)		64	.....
Vienna town		317	.....
FAUQUIER COUNTY		23,374	22,590
Cedar Run district		3,190	2,683
Center district, including Warrenton town		5,442	5,106
Warrenton town		1,627	1,346
Lee district, including Remington town		4,298	4,212
Remington town		198	.....
Marshall district		5,412	5,601
Scott district, including Upperville town		5,032	4,988
Upperville town		376	.....
FLOYD COUNTY		15,388	14,405
Alum Ridge district		1,780	1,721
Burks Fork district		2,449	2,365
Court House district,[8] including Floyd town		2,958	2,735
Floyd town		402	.....
Indian Valley district		2,479	2,012
Little River district		2,643	2,622
Locust Grove district		3,079	2,950
FLUVANNA COUNTY		9,050	9,508
Columbia district, including Columbia town		2,268	2,309
Columbia town		216	239

[5] In 1890 in Battletown district only.
[6] Danville city, formerly in Tunstall district, Pittsylvania county, now independent. North Danville town (population 3,799 in 1890) annexed since 1890.
[7] Kenady district organized from part of Clintwood district since 1890.
[8] Formerly Jacksonville.

TABLE 4.—POPULATION OF VIRGINIA BY MINOR CIVIL DIVISIONS: 1890 AND 1900—Continued.

MINOR CIVIL DIVISIONS.	1900	1890
FLUVANNA COUNTY—Continued.		
Cunningham district, including part of Scottsville town	2,223	2,378
Scottsville town (part of)	35	.....
[For total see Scottsville district, Albemarle county.]		
Fork Union district	2,677	3,033
Palmyra district	1,882	1,788
FRANKLIN COUNTY	25,953	24,985
Blackwater district	3,141	2,332
Bonbrook district	1,918	2,314
Brown Hill district	2,890	2,332
Gills Creek district	3,532	3,505
Little Creek district	1,730	1,752
Long Branch district	1,962	1,892
Maggodee district	1,187	1,246
Rocky Mount district, including Rocky Mount town	3,465	3,399
Rocky Mount town	612	628
Snow Creek district	2,691	2,459
Union Hall district	3,437	3,754
FREDERICK COUNTY[1]	13,239	[2]17,880
Back Creek district	2,179	2,149
Gainesboro district	2,538	2,379
Opequon district, including Middletown and Stevens City towns.	3,312	3,068
Middletown town	423	410
Stevens City town	490	443
Shawnee district	2,015	1,975
Stonewall district	3,195	3,113
FREDERICKSBURG CITY[3]	5,068	4,528
Lower ward 2,725		
Upper ward 2,343		
GILES COUNTY	10,793	9,090
Newport district	1,322	1,424
Pearisburg district, including Pearisburg town	4,043	2,969
Pearisburg town	464	341
Pembroke district	2,644	2,051
Walkers Creek district	2,784	2,646
GLOUCESTER COUNTY	12,832	11,653
Abingdon district	6,131	5,510
Petsworth district	2,851	2,373
Ware district	3,850	3,770
GOOCHLAND COUNTY	9,519	9,958
Byrd district	3,277	3,620
Dover district	3,047	2,907
Licking Hole district	3,195	3,431
GRAYSON COUNTY	16,853	14,394
Elk Creek district	6,121	5,486
Oldtown district	3,687	3,400
Wilson Creek district	7,045	5,508
GREENE COUNTY	6,214	5,622
McMullan district[4]	899	.....
Monroe district	1,920	1,714
Ruckersville district	1,882	1,794
Stanardsville district[4]	1,513	2,114
GREENESVILLE COUNTY	9,758	8,230
Belfield district, including part of Emporia town	3,708	3,416
Emporia town (part of)[5]	529	493
Total for Emporia town, in Belfield and Hicksford districts.	1,027	1,088
Hicksford district, including part of Emporia town	3,819	2,789
Emporia town (part of)[6]	498	595
Zion district	2,231	2,025
HALIFAX COUNTY	37,197	34,424
Banister district, including Houston and South Boston towns.	6,678	6,604
Houston town	687	1,285
South Boston town	1,851	1,789
HALIFAX COUNTY—Continued.		
Birch Creek district	4,859	4,904
Black Walnut district	4,016	4,476
Meadsville district	3,013	2,710
Mt. Carmel district	2,486	2,015
Redbank district, including Virgilina town	2,563	2,250
Virgilina town	200	.....
Roanoke district, including Clover town	7,879	6,791
Clover town[7]	400	422
Staunton district	5,703	4,674
HANOVER COUNTY	17,618	17,402
Ashland district, including Ashland town	5,788	5,241
Ashland town	1,147	948
Beaverdam district	5,702	5,744
Henry district	6,128	6,417
HENRICO COUNTY[8]	30,062	[9]103,394
Brookland district, including Barton Heights and Northside towns.	7,565	5,347
Barton Heights town	763	.....
Northside town	584	.....
Fairfield district	13,075	9,028
Tuckahoe district	6,196	4,875
Varina district	3,236	2,756
HENRY COUNTY	19,265	18,208
Horse Pasture district	5,274	4,924
Irisburg district	1,972	2,324
Leatherwood district	2,686	2,889
Martinsville district, including Martinsville town	4,697	3,768
Martinsville town	2,384	.....
Reed Creek district	1,947	1,874
Ridgeway district, including Ridgeway town	2,689	2,429
Ridgeway town	332	236
HIGHLAND COUNTY	5,647	5,352
Blue Grass district	1,765	1,762
Monterey district, including Monterey town	1,855	1,571
Monterey town	246	.....
Stonewall district, including McDowell town	2,027	2,019
McDowell town	136	.....
ISLE OF WIGHT COUNTY	13,102	11,313
Hardy district	4,819	4,081
Newport district, including Smithfield town	4,409	3,792
Smithfield town	1,225	891
Windsor district	3,874	3,440
JAMES CITY COUNTY[10]	3,688	[11]5,643
Jamestown district	1,172	1,254
Powhatan district	1,526	1,536
Stonehouse district	990	1,022
KING AND QUEEN COUNTY	9,265	9,669
Buena Vista district	2,639	2,829
Newtown district	3,236	3,178
Stevensville district	3,390	3,662
KING GEORGE COUNTY	6,918	6,641
Potomac district	2,673	2,485
Rappahannock district	2,012	2,030
Shiloh district	2,233	2,126
KING WILLIAM COUNTY	8,380	9,605
Acquinton district	2,678	2,672
Mangohick district	2,360	2,411
West Point district, including West Point town	3,342	4,522
West Point town	1,307	2,018
LANCASTER COUNTY	8,949	7,191
Mantua district	2,013	1,761
Whitechapel district	2,889	2,626
Whitestone district	4,047	2,804

[1] Winchester city, formerly in Frederick county, now independent.
[2] Includes population (5,196) of Winchester city.
[3] Formerly in Spottsylvania county; now independent.
[4] McMullan district organized from part of Stanardsville district since 1890.
[5] Formerly Belfield.
[6] Formerly Hicksford.
[7] Formerly Clover Depot.
[8] Richmond city, formerly in Henrico county, now independent.
[9] Includes population (81,388) of Richmond city.
[10] Williamsburg city, formerly in James City county, now independent.
[11] Includes population (1,831) of Williamsburg city.

TABLE 4.—POPULATION OF VIRGINIA BY MINOR CIVIL DIVISIONS: 1890 AND 1900—Continued.

MINOR CIVIL DIVISIONS.	1900	1890
LEE COUNTY	19,856	18,216
Jonesville district	5,205	4,731
Rocky Station district, including Pennington Gap town	4,041	3,257
Pennington Gap town	399	.....
Rose Hill district	4,150	3,762
White Shoals district	3,422	3,544
Yokum Station district	3,038	2,922
LOUDOUN COUNTY	21,948	23,274
Broad Run district	3,309	3,463
Jefferson district, including Hillsboro and Waterford towns and part of Round Hill town.	3,106	3,307
Hillsboro town	131	156
Round Hill town (part of)	245	.....
Waterford town	383	385
Leesburg district, including Leesburg town	4,299	4,246
Leesburg town	1,513	1,650
Lovettsville district, including Lovettsville town	3,104	3,210
Lovettsville town	97	.....
Mercer district, including Middleburg town	4,010	4,570
Middleburg town	296	429
Mt. Gilead district, including Hamilton town and part of Round Hill town.[1]	4,120	4,478
Hamilton town	364	407
LOUISA COUNTY	16,517	16,997
Cuckoo district	4,753	4,294
Green Spring district	3,700	4,448
Jackson district	3,355	3,510
Louisa district, including Louisa town	4,709	4,745
Louisa town	261	.....
LUNENBURG COUNTY	11,705	11,372
Browns Store district	2,515	2,523
Columbian Grove district	1,655	1,530
Lewiston district	1,787	1,700
Lochleven district	1,854	1,791
Pleasant Grove district	2,022	2,000
Rehoboth district	1,872	1,828
LYNCHBURG CITY[2]	18,891	19,709
Ward 1	8,102	
Ward 2	4,043	
Ward 3	6,746	
MADISON COUNTY	10,216	10,225
Locustdale district	3,624	3,826
Rapidan district	2,592	2,496
Robertson district	4,000	3,903
MANCHESTER CITY[3]	9,715	9,246
Ward 1	1,607	
Ward 2	1,566	
Ward 3	3,126	
Ward 4	3,416	
MATHEWS COUNTY	8,239	7,584
Chesapeake district	2,456	2,152
Piankitank district	2,671	2,493
Westville district	3,112	2,939
MECKLENBURG COUNTY	26,551	25,359
Bluestone district	2,390	2,303
Boydton district, including Boydton town	5,334	5,467
Boydton town	527	.....
Buckhorn district	2,797	2,412
Christiansville district, including Chase City town	3,647	3,419
Chase City town	542	618
Clarksville district, including Clarksville town	4,526	4,517
Clarksville town	723	656
Flat Creek district	2,682	2,492
Palmer Springs district	2,341	2,114
South Hill district	2,834	2,635

[1] Not separately returned.
[2] Formerly in Brookville district, Campbell county; now independent.
[3] Formerly in Manchester district, Chesterfield county; now independent.
[4] Radford town, formerly in Auburn district, Montgomery county, incorporated as a city and made independent since 1890.
[5] Includes population (2,060) of Radford town.
[6] Formerly in Newport district, Warwick county; now independent.

MINOR CIVIL DIVISIONS.	1900	1890
MIDDLESEX COUNTY	8,220	7,458
Jamaica district	1,512	1,948
Pine Top district	4,108	2,863
Saluda district	2,600	2,647
MONTGOMERY COUNTY[4]	15,852	[5]17,742
Alleghany district	3,642	3,787
Auburn district[4]	2,949	[6]4,971
Blacksburg district, including Blacksburg town	4,373	3,769
Blacksburg town	768	.....
Christiansburg district, including Christiansburg town	4,888	5,215
Christiansburg town	659	.....
NANSEMOND COUNTY	23,078	19,692
Chuckatuck district	4,605	3,700
Cypress district	5,493	4,209
Holy Neck district, including Holland and Suffolk towns.	9,826	8,759
Holland town	133	.....
Suffolk town	3,827	3,354
Sleepy Hole district	3,154	3,024
NELSON COUNTY	16,075	15,336
Lovingston district	4,899	5,993
Massie Mills district	5,584	5,186
Rockfish district	5,592	4,157
NEW KENT COUNTY	4,865	5,511
Black Creek district	1,042	1,278
Cumberland district	1,661	1,708
St. Peters district	1,212	1,424
Ware Creek district	950	1,101
NEWPORT NEWS CITY[6]	19,635	4,449
Ward 1	710	
Ward 2	4,790	
Ward 3	3,528	
Ward 4	2,656	
Ward 5	2,036	
Ward 6	3,450	
Ward 7	2,465	
NORFOLK CITY[7]	46,624	34,871
Ward 1	8,623	
Ward 2	3,587	
Ward 3	9,634	
Ward 4	13,093	
Ward 5	6,940	
Ward 6	4,747	
NORFOLK COUNTY[8]	50,780	[9]77,038
Butts Road district	1,821	2,163
Deep Creek district	3,454	2,589
Pleasant Grove district	2,974	3,084
Tanners Creek district	13,077	4,966
Washington district, including Berkley town	11,515	6,507
Berkley town	4,988	3,899
Western Branch district[10]	17,939	9,590
NORTHAMPTON COUNTY	13,770	10,313
Capeville district, including Cape Charles town	4,986	3,668
Cape Charles town	1,040	.....
Eastville district, including Eastville town	4,618	3,812
Eastville town	313	.....
Franktown district	4,166	2,833
NORTHUMBERLAND COUNTY	9,846	7,885
Fairfield district	3,482	2,313
Heathsville district	2,155	1,990
Lottsburg district	2,309	2,073
Wicomico district	1,900	1,509

[7] Formerly in Norfolk county; now independent.
[8] Norfolk and Portsmouth cities, formerly in Norfolk county, now independent. Part of Western Branch district annexed to Portsmouth city since 1890.
[9] Includes population (48,139) of Norfolk and Portsmouth cities.
[10] Part annexed to Portsmouth city since 1890.

TABLE 4.—POPULATION OF VIRGINIA BY MINOR CIVIL DIVISIONS: 1890 AND 1900—Continued.

MINOR CIVIL DIVISIONS.		1900	1890
NOTTOWAY COUNTY		12,366	11,582
Bellefonte district, including Blackstone town		4,256	3,554
Blackstone town		585	580
Blendon district[1]		2,916	3,267
Haytokah district,[1] including Burkeville town		2,767	4,761
Burkeville town		510	404
Winningham district,[1] including Crewe town		2,427	.....
Crewe town		1,329	887
ORANGE COUNTY		12,571	12,814
Barbour district		2,268	2,020
Gordon district		2,188	1,878
Madison district, including Gordonsville and Orange towns.		3,860	4,129
Gordonsville town		603	962
Orange town		536	571
Taylor district		4,255	4,787
PAGE COUNTY		13,794	13,092
Luray district, including Luray town		3,674	3,737
Luray town		1,147	1,386
Marksville district		3,370	3,073
Shenandoah Iron Works district, including Shenandoah town.		4,102	3,875
Shenandoah town		1,220	751
Springfield district		2,648	2,407
PATRICK COUNTY		15,403	14,147
Dan River district, including part of Stuart town		5,585	4,559
Stuart town (part of)		155	78
Total for Stuart town, in Dan River and Mayo River districts.		371	332
Mayo River district, including part of Stuart town		4,830	5,025
Stuart town (part of)		216	254
Smith River district		4,988	4,563
PETERSBURG CITY		21,810	22,680
Ward 1	2,825		
Ward 2	2,524		
Ward 3	3,469		
Ward 4	3,710		
Ward 5	4,827		
Ward 6	4,455		
PITTSYLVANIA COUNTY[2]		46,894	[3]59,941
Banister district		4,146	4,245
Callands district		4,482	4,681
Chatham district, including Chatham town		8,113	7,394
Chatham town		918	757
Dan River district		7,720	8,357
Pigg River district		4,384	4,578
Staunton River district[4]		4,692	4,978
Tunstall district[2]		13,357	[3]25,708
PORTSMOUTH CITY[5]		17,427	13,268
Ward 1	2,181		
Ward 2	4,458		
Ward 3	3,973		
Ward 4	4,374		
Ward 5	2,441		
POWHATAN COUNTY		6,824	6,791
Huguenot district		2,212	2,102
Macon district		2,719	2,785
Spencer district		1,893	1,904
PRINCE EDWARD COUNTY		15,045	14,694
Buffalo district		4,211	4,002
Farmville district, including Farmville town		3,971	3,684
Farmville town		2,471	2,404
Hampden district		2,940	2,945
Leigh district		1,748	2,051
Lockett district		2,175	2,012

[1] Winningham district organized from parts of Blendon and Haytokah districts since 1890.
[2] Danville city, formerly in Tunstall district, Pittsylvania county, now independent.
[3] Includes population (14,104) of Danville city and North Danville town.
[4] Given as Staunton in 1890.
[5] Formerly in Norfolk county; now independent. Part of Norfolk county annexed since 1890.

MINOR CIVIL DIVISIONS.		1900	1890
PRINCE GEORGE COUNTY		7,752	7,872
Blackwater district		1,734	1,633
Bland district		1,550	2,033
Brandon district		1,314	1,441
Rives district		1,507	1,517
Templeton district		1,647	1,248
PRINCESS ANNE COUNTY		11,192	9,510
Kempsville district		3,713	3,193
Pungo district		2,836	2,605
Seaboard district		4,643	3,712
PRINCE WILLIAM COUNTY		11,112	9,805
Brentsville district		1,549	1,419
Coles district		1,265	1,214
Dumfries district, including Dumfries town		1,457	1,091
Dumfries town		160	.....
Gainesville district		2,565	2,571
Manassas district, including Manassas town		3,006	2,287
Manassas town		817	530
Occoquan district, including Occoquan town		1,270	1,223
Occoquan town		297	297
PULASKI COUNTY		14,609	12,790
Dublin district[6]		3,558	7,253
Highwassie district		2,849	2,605
Newbern district,[6] including Newbern town		3,240	2,932
Newbern town		152	.....
Pulaski district,[6] including Pulaski town		4,962	.....
Pulaski town		2,813	2,112
RADFORD CITY[7]		3,344	2,060
Ward 1	1,951		
Ward 2	1,393		
RAPPAHANNOCK COUNTY		8,843	8,678
Hampton district, including Washington town		1,884	1,860
Washington town		300	252
Hawthorne district		1,083	1,130
Jackson district		1,561	1,488
Piedmont district		1,617	1,569
Stonewall district		1,216	1,197
Wakefield district		1,482	1,434
RICHMOND CITY[8]		85,050	81,388
Clay ward	22,133		
Jackson ward	18,713		
Jefferson ward	8,817		
Madison ward	8,005		
Marshall ward	13,584		
Monroe ward	13,798		
RICHMOND COUNTY		7,088	7,146
Farnham district		1,300	1,616
Marshall district		2,035	2,088
Stonewall district		1,473	1,406
Washington district		2,280	2,036
ROANOKE CITY[9]		21,495	16,159
Ward 1	5,106		
Ward 2	2,609		
Ward 3	5,434		
Ward 4	3,358		
Ward 5	4,988		
ROANOKE COUNTY[9]		15,837	[10]30,101
Big Lick district,[9] including Vinton town		3,974	[10]19,362
Vinton town		1,438	1,057
Catawba district		863	807
Cave Spring district		3,994	3,222
Salem district, including Salem town		7,006	6,710
Salem town		3,412	3,279

[6] Pulaski district organized from parts of Dublin and Newbern districts since 1890.
[7] Formerly Radford town, in Auburn district, Montgomery county; incorporated as a city and made independent since 1890.
[8] Formerly in Henrico county; now independent.
[9] Roanoke city, formerly in Big Lick district, Roanoke county, now independent. Part of Big Lick district, annexed to Roanoke city since 1890.
[10] Includes population (16,159) of Roanoke city.

TABLE 4.—POPULATION OF VIRGINIA BY MINOR CIVIL DIVISIONS: 1890 AND 1900—Continued.

MINOR CIVIL DIVISIONS.	1900	1890
ROCKBRIDGE COUNTY[1]	21,799	[2]23,062
Buffalo district	2,898	3,072
Kerrs Creek district	2,394	2,757
Lexington district, including Lexington town	4,292	4,418
Lexington town	3,203	3,059
Natural Bridge district,[1] including Glasgow town[3]	4,054	[4]5,185
South River district[1]	4,304	[4]4,375
Walkers Creek district, including Goshen town	3,857	3,255
Goshen town	[2]53	.....
ROCKINGHAM COUNTY	33,527	31,299
Ashby district, including Bridgewater, Dayton, and Mt. Crawford towns.	7,989	7,533
Bridgewater town	384	.....
Dayton town	425	.....
Mt. Crawford town	330	.....
Central district, including Harrisonburg town	7,571	6,569
Harrisonburg town	3,521	2,792
Linville district, including Singerglen town	4,058	4,210
Singerglen town	108	.....
Plains district, including Broadway and Timberville towns.	6,457	6,223
Broadway town	400	497
Timberville town	173	.....
Stonewall district, including Shendun town	7,452	6,764
Shendun town	381	.....
RUSSELL COUNTY	18,031	16,126
Castleswoods district[5]	3,381	3,209
Cleveland district[5]	1,594	.....
Copper Creek district	1,750	1,604
Elk Garden district	2,406	2,167
Lebanon district,[5] including Lebanon town	2,417	2,861
Lebanon town	325	310
Moccasin district	1,753	1,463
New Garden district,[5] including Honaker town	4,730	4,822
Honaker town	295	.....
SCOTT COUNTY	22,694	21,694
Dekalb district	3,409	2,927
Estillville district, including Gate City town	4,319	3,828
Gate City town	521	.....
Floyd district	1,533	1,949
Fulkerson district	2,858	2,635
Johnson district	2,778	2,762
Powell district	4,428	4,336
Taylor district, including Clinchport and Duffield towns.	3,369	3,257
Clinchport town	183	.....
Duffield town	98	.....
SHENANDOAH COUNTY	20,253	19,671
Ashby district, including Mt. Jackson town	3,817	3,734
Mt. Jackson town	472	.....
Davis district, including Strasburg town	3,359	2,940
Strasburg town	690	646
Johnston district, including part of Woodstock town	2,602	2,401
Woodstock town (part of)	391	348
Total for Woodstock town, in Johnston and Stonewall districts.	1,069	1,068
Lee district, including New Market town	3,331	3,406
New Market town	684	607
Madison district, including Edinburg town	3,347	3,332
Edinburg town	512	512
Stonewall district, including part of Woodstock town	3,797	3,858
Woodstock town (part of)	678	720
SMYTH COUNTY	17,121	13,360
Marion district, including Marion town	7,935	6,090
Marion town	2,045	1,651
Rich Valley district, including part of Saltville town	5,787	4,502
Saltville town (part of)	878	.....
Total for Saltville town, in Rich Valley district, Smyth county, and Saltville district, Washington county.	1,051	.....
St. Clair district	3,399	2,768
SOUTHAMPTON COUNTY	22,848	20,078
Berlin and Ivor district	4,205	3,858
Boykins district, including Boykins town	5,099	3,949
Boykins town	224	173
Drewryville district	2,851	2,498
Franklin district, including Franklin town	3,805	3,638
Franklin town	1,143	875

[1] Buena Vista city, formerly in Natural Bridge and South River districts, Rockbridge county, now independent.
[2] Includes population (1,044) of Buena Vista city.
[3] Not separately returned.
[4] Includes population of part of Buena Vista city.
[5] Cleveland district organized from parts of Castleswoods, Lebanon, and New Garden districts since 1890.
[6] Fredericksburg city, formerly in Spottsylvania county, now independent.
[7] Includes population (4,528) of Fredericksburg city.

MINOR CIVIL DIVISIONS.	1900	1890
SOUTHAMPTON COUNTY—Continued.		
Jerusalem district, including Courtland town	3,381	3,142
Courtland town	288	.....
Newsoms district	3,507	2,993
SPOTTSYLVANIA COUNTY[6]	9,239	[7]14,233
Berkley district	2,042	2,344
Chancellor district	2,014	2,033
Cortland district	2,229	2,439
Livingston district	2,954	2,889
STAFFORD COUNTY	8,097	7,362
Aquia district	2,800	2,356
Falmouth district	1,863	1,887
Hartwood district	1,917	1,726
Rock Hill district	1,517	1,393
STAUNTON CITY[8]	7,289	6,975
Ward 1	4,056	
Ward 2	3,233	
SURRY COUNTY	8,469	8,256
Blackwater district	2,582	2,050
Cobham district	3,208	3,195
Guilford district, including Claremont village	2,679	3,011
Claremont village	565	189
SUSSEX COUNTY	12,082	11,100
Henry district	2,157	2,073
Newville district	1,967	1,991
Stony Creek district	2,172	2,176
Sussex district	2,502	2,468
Wakefield district	1,768	[9]2,392
Waverly district, including Waverly town	1,516	
Waverly town	493	.....
TAZEWELL COUNTY	23,384	19,899
Clear Fork district, including Graham and Pocahontas towns.	9,696	8,313
Graham town	1,554	1,021
Pocahontas town	2,789	2,953
Ward 1	1,159	
Ward 2	1,177	
Ward 3	453	
Jeffersonville district, including North Tazewell and Tazewell towns.	6,995	5,813
North Tazewell town	320	.....
Tazewell town[10]	1,096	604
Maiden Spring district, including Richlands town	6,693	5,773
Richlands town	475	.....
WARREN COUNTY	8,837	8,280
Cedarville district	2,205	2,065
Fork district	1,256	1,218
Front Royal district, including Front Royal town	3,276	2,850
Front Royal town	1,005	868
South River district	2,100	2,147
WARWICK COUNTY[11]	4,888	[12]6,650
Denbigh district	632	588
Newport district[11]	3,581	[12]5,389
Stanley district	675	673
WASHINGTON COUNTY[13]	28,995	[14]29,020
Abingdon district, including Abingdon town	5,569	5,506
Abingdon town	1,306	1,674
Glade Spring district, including Glade Spring town	3,490	3,316
Glade Spring town	304	500
Goodson district[13]	4,846	[14]7,456
Holston district	3,593	2,485
Kinderhook district	4,438	3,934
North Fork district	3,349	3,214
Saltville district, including part of Saltville town	3,710	3,109
Saltville town (part of)	173	.....
[For total see Rich Valley district, Smyth county.]		

[8] Formerly in Beverly Manor district, Augusta county; now independent.
[9] Not separately returned in 1890.
[10] Formerly Jeffersonville.
[11] Newport News town, formerly in Newport district, Warwick county; incorporated as a city and made independent since 1890.
[12] Includes population (4,449) of Newport News town.
[13] Bristol city, formerly in Goodson district, Washington county, now independent.
[14] Includes population (2,902) of Bristol city.

TABLE 4.—POPULATION OF VIRGINIA BY MINOR CIVIL DIVISIONS: 1890 AND 1900—Continued.

MINOR CIVIL DIVISIONS.	1900	1890
WESTMORELAND COUNTY	9,243	8,399
Cople district	3,789	3,658
Montross district	2,129	2,082
Washington district, including Colonial Beach town	3,325	2,709
Colonial Beach town	453	.....
WILLIAMSBURG CITY[1]	2,044	1,831
WINCHESTER CITY[2]	5,161	5,196
Ward 1	1,492	
Ward 2	1,345	
Ward 3	1,370	
Ward 4	954	
WISE COUNTY	19,653	9,345
Gladeville district, including Gladeville, Norton, and Tacoma towns.	5,136	2,860
Gladeville town	511	186
Norton town	654	.....
Tacoma town	247	.....
WISE COUNTY—Continued.		
Lipps district, including Bond and Coeburn towns	5,032	2,326
Bond town	295	.....
Coeburn town	295	.....
Richmond district, including Big Stone Gap and East Stone Gap towns.	6,936	2,484
Big Stone Gap town	1,617	.....
East Stone Gap town	349	.....
Roberson district	2,549	1,675
WYTHE COUNTY	20,437	18,019
Black Lick district	4,003	3,466
Fort Chiswell district	3,819	2,847
Lead Mines district	4,957	4,114
Speedwell district	2,658	2,603
Wytheville district, including Wytheville town	5,000	4,989
Wytheville town	3,003	2,570
YORK COUNTY	7,482	7,596
Bruton district	1,784	1,768
Grafton district	1,588	1,810
Nelson district, including Yorktown town	1,377	1,550
Yorktown town	151	221
Poquoson district	2,733	2,468

[1] Formerly in James City county; now independent.

[2] Formerly in Frederick county; now independent.

There are 156 incorporated cities, towns, and villages in Virginia, for which the population in 1900 is separately returned, and these incorporated places are presented in table 5 in alphabetical order, being abstracted from table 4, in which they are presented in detail under the counties in which they are severally situated.

TABLE 5.—POPULATION OF THE INCORPORATED CITIES, TOWNS, AND VILLAGES OF VIRGINIA: 1890 AND 1900.

CITIES, TOWNS, AND VILLAGES.	POPULATION. 1900	POPULATION. 1890
Abingdon town	1,306	1,674
Alexandria city	14,528	14,339
Ashland town	1,147	948
Barton Heights town	763	.....
Basic City town	1,270	.....
Bedford City town	2,416	2,897
Belle Haven town	331	.....
Berkley town	4,988	3,899
Berryville town	938	.....
Big Stone Gap town	1,617	.....
Blacksburg town	768	.....
Blackstone town	585	580
Bond town	295	.....
Bowling Green town	458	511
Boydton town	527	.....
Boykins town	224	173
Bridgewater town	384	.....
Bristol city	4,579	2,902
Broadway town	400	497
Buchanan town	716	802
Buena Vista city	2,388	1,044
Burkeville town	510	404
Cape Charles town	1,040	.....
Charlottesville city	6,449	5,591
Chase City town	542	618
Chatham town	918	757
Christiansburg town	659	.....
Claremont village	565	189
Clarksville town	723	656
Clifton Forge town	3,212	1,792
Clinchport town	183	.....
Clintwood town	255	.....
Clover town	400	422
Coeburn town	295	.....
Colonial Beach town	453	.....
Columbia town	216	239
Courtland town	288	.....
Covington town	2,950	704
Crewe town	1,329	887
Culpeper town	1,618	1,620
Danville city	16,520	10,305
Dayton town	425	.....
Duffield town	98	.....
Dumfries town	160	.....
East Stone Gap town	349	.....
Eastville town	313	.....
Edinburg town	512	512
Emporia town	1,027	1,088
Fairfax town	373	.....
Falls Church town	1,007	792
Farmville town	2,471	2,404
Fincastle town	652	.....
Floyd town	402	.....
Franklin town	1,143	875
Fredericksburg city	5,068	4,528
Front Royal town	1,005	868
Gate City town	521	.....
Glade Spring town	304	500
Gladeville town	511	186
Gordonsville town	603	962
Goshen town	253	.....
Graham town	1,554	1,021
Grundy town	200	.....
Hamilton town	364	407
Hampton town	3,441	2,513
Harrisonburg town	3,521	2,792
Herndon town	692	795
Hillsboro town	131	156
Holland town	133	.....
Honaker town	295	.....
Houston town	687	1,285
Iron Gate town	392	199
Keysville town	82	126
Lawrenceville town	760	305
Lebanon town	325	310
Leesburg town	1,513	1,650
Lexington town	3,203	3,059
Louisa town	261	.....
Lovettsville town	97	.....
Luray town	1,147	1,386
Lynchburg city	18,891	19,709
McDowell town	136	.....
Manassas town	817	530
Manchester city	9,715	9,246
Marion town	2,045	1,651
Martinsville town	2,384	.....
Mechanicsburg town	113	.....
Middleburg town	296	429
Middletown town	423	410
Monterey town	246	.....
Mt. Crawford town	330	.....
Mt. Jackson town	472	.....
Mt. Sidney town	197	304
Newbern town	152	.....
Newcastle town	299	214
New Hope town	124	.....
New Market town	684	607
Newport News city	19,635	4,449
Norfolk city	46,624	34,871
Northside town	584	.....
North Tazewell town	320	.....
Norton town	654	.....
Occoquan town	297	297
Onancock town	938	.....
Orange town	536	571
Pearisburg town	464	341
Pennington Gap town	399	.....
Petersburg city	21,810	22,680
Phoebus town	2,094	.....
Pocahontas town	2,789	2,953
Port Royal town	193	236
Portsmouth city	17,427	13,268
Pulaski town	2,813	2,112
Radford city	3,344	2,060
Remington town	198	.....
Richlands town	475	.....
Richmond city	85,050	81,388
Ridgeway town	332	236
Roanoke city	21,495	16,159
Rocky Mount town	612	628
Salem town	3,412	3,279
Saltville town	1,051	.....
Scottsville town	1,248	362
Seddon town (Bland P.O.)	249	.....
Shenandoah town	1,220	751
Shendun town	381	.....
Singerglen town	108	.....
Smithfield town	1,225	891
Smithville town	96	.....
South Boston town	1,851	1,789
Staunton city	7,289	6,975
Stevens City town	490	443
Strasburg town	690	646
Stuart town	371	332
Suffolk town	3,827	3,354
Tacoma town	247	.....
Tappahannock town	554	452
Tazewell town	1,096	604
Timberville town	173	.....
Upperville town	376	.....
Vienna town	317	.....
Vinton town	1,438	1,057
Virgilina town	200	.....
Warrenton town	1,627	1,346
Washington town	300	252
Waterford town	383	385
Waverly town	493	.....
Waynesboro town	856	646
West Clifton Forge town	367	.....
West Point town	1,307	2,018
Wiehle town	51	.....
Williamsburg city	2,044	1,831
Winchester city	5,161	5,196
Woodstock town	1,069	1,068
Wytheville town	3,003	2,570
Yorktown town	151	221

Of the 156 incorporated places in Virginia there are 34 that have a population in 1900 of more than 2,000, and of these 20 have less than 5,000; 5 have more than 5,000 but less than 10,000; 5 have more than 10,000 but less than 20,000; and 4 have more than 20,000, namely, Richmond, with 85,050; Norfolk, with 46,624; Petersburg, with 21,810; and Roanoke, with 21,495 inhabitants.

Richmond and Norfolk are the only cities which have a population in 1900 of more than 25,000, and for these cities a summary is presented in table 6, showing the population of each from the first year in which it is separately stated in the census report, to 1900, inclusive, together with the increase by number and per cent during each of the ten-year periods.

TABLE 6.—POPULATION OF NORFOLK AND RICHMOND: 1790 TO 1900.

CENSUS YEARS.	NORFOLK.			RICHMOND.		
	Population.	Increase.		Population.	Increase.	
		Number.	Per cent.		Number.	Per cent.
1900	46,624	11,753	33.7	85,050	3,662	4.5
1890	34,871	12,905	58.7	81,388	17,788	28.0
1880	21,966	2,737	14.2	63,600	12,562	24.6
1870	19,229	4,609	31.5	51,038	13,128	34.6
1860	14,620	294	2.1	37,910	10,340	37.5
1850	14,326	3,406	31.2	27,570	7,417	36.8
1840	10,920	1,106	11.3	20,153	4,093	25.5
1830	9,814	1,336	15.8	16,060	3,993	33.1
1820	8,478	.....	.....	12,067	2,331	23.9
1810	(1)	.....	.....	9,736	3,999	69.7
1800	6,926	.....	.....	5,737	1,976	52.5
1790	.....	.....	.....	3,761	.....	.....

[1] Not separately returned.

According to this summary, the population of Richmond is 85,050 in 1900 as compared with a population of 3,761 in 1790. Since then it has increased with a marked degree of uniformity through each decade except the last. Norfolk has made its greatest gains in population during the last two decades, in the former of which it received accessions to the number of 12,905, or 58.7 per cent, and in the latter, 11,753, or 33.7 per cent. Its present population is 46,624, or nearly seven times what it was one hundred years ago.

William R. Merriam

Director of the Census.

Twelfth Census of the United States.

CENSUS BULLETIN.

No. 52. WASHINGTON, D. C. February 6, 1901.

POPULATION OF WASHINGTON BY COUNTIES AND MINOR CIVIL DIVISIONS.

This bulletin, prepared under the direction of Mr. WILLIAM C. HUNT, chief statistician for population, gives the aggregate population of Washington by counties and minor civil divisions, according to the official count of the returns of the Twelfth Census, taken as of June 1, 1900.

Washington was organized as a territory March 2, 1853, and admitted as a state November 11, 1889. Table 1 shows the population of Washington at each census from 1860 to 1900, inclusive, together with the increase by number and per cent during each decade.

TABLE 1.—POPULATION OF WASHINGTON: 1860 TO 1900.

CENSUS YEARS.	Population.	INCREASE.	
		Number.	Per cent.
1900	518,103	168,713	48.3
1890	349,390	274,274	365.1
1880	75,116	51,161	213.6
1870	23,955	12,361	106.6
1860	11,594		

The population of the state in 1900 is 518,103 as compared with a population in 1890 of 349,390, representing an increase during the decade of 168,713, or 48.3 per cent. A small part of this increase is due to the fact that there were 7,526 Indians and 316 other persons, or a total of 7,842 persons, on Indian reservations, etc., in Washington, who were specially enumerated in 1890 under the provisions of the census act, but were not included in the general population of the state at that census. The rate of increase in the population of Washington during the last decade is in marked contrast with that of all preceding decades, and especially as compared with that of the ten years from 1880 to 1890, during which period the population of the state increased 365.1 per cent.

The population of this state in 1900 is nearly forty-five times as large as the population given for 1860, the first year in which its population is given in the census report.

The total land surface of Washington in 1900 is, approximately, 66,880 square miles, the average number of persons to the square mile at the censuses of 1890 and 1900 being as follows: 1890, 5.2; 1900, 7.7.

Table 2 shows the population of Washington by counties at each census from 1860 to 1900, inclusive, while table 3, which immediately follows, shows, for each county, the increase (or decrease) by number and per cent during the ten years from 1890 to 1900.

CP 18M

TABLE 2.—POPULATION OF WASHINGTON BY COUNTIES: 1860 TO 1900.

COUNTIES.	1900	1890	1880	1870	1860	1850
The State	518,103	349,390	75,116	23,955	11,594	[1] 1,201
Adams [2]	4,840	2,098				
Asotin [3]	3,366	1,580				
Chehalis	15,124	9,249	921	401	285	
Chelan [4]	3,931					
Clallam	5,603	2,771	638	408	149	
Clarke	13,419	11,709	5,490	3,081	2,384	[1] 643
Columbia [5]	7,128	6,709	7,103			
Cowlitz	7,877	5,917	2,062	730	406	
Douglas [6]	4,926	3,161				
Ferry [7]	4,562					
Franklin [2]	486	696				
Garfield [8]	3,918	3,897				
Island	1,870	1,787	1,087	626	294	
Jefferson	5,712	8,368	1,712	1,268	531	
King	110,053	63,989	6,910	2,120	302	
Kitsap	6,767	4,624	1,738	866	544	
Kittitas [9]	9,704	8,777				
Klickitat	6,407	5,167	4,055	829	230	
Lewis	15,157	11,499	2,600	888	384	[1] 558
Lincoln [10]	11,969	9,312				
Mason [11]	3,810	2,826	639	289	162	
Okanogan [12]	4,689	1,467				
Pacific	5,983	4,358	1,645	738	420	
Pierce	55,515	50,940	3,319	1,409	1,115	
San Juan	2,928	2,072	948	[13] 554		
Skagit [14]	14,272	8,747				
Skamania	1,688	774	809	133	173	
Snohomish	23,950	8,514	1,387	599		
Spokane [15]	57,542	37,487	4,262	([16])	996	
Stevens [17]	10,543	4,341	1,245	734		
Thurston	9,927	9,675	3,270	2,246	1,507	
Wahkiakum	2,819	2,526	1,598	270	42	
Wallawalla	18,680	12,224	8,716	5,300	1,318	
Whatcom [14]	24,116	18,591	3,137	534	352	
Whitman [2]	25,360	19,109	7,014			
Yakima [18]	13,462	4,429	2,811	432		

[1] Then in the territory of Oregon.
[2] Parts of Whitman taken to form Adams and Franklin in 1883.
[3] Organized from part of Garfield in 1883.
[4] Organized from parts of Kittitas and Okanogan in 1899.
[5] Part taken to form Garfield in 1881.
[6] Organized from part of Lincoln in 1883.
[7] Organized from part of Stevens in 1899.
[8] Organized from part of Columbia in 1881; part taken to form Asotin in 1883.
[9] Organized from part of Yakima in 1883; part taken to form part of Chelan in 1899.
[10] Organized from part of Spokane and part taken to form Douglas in 1883.
[11] Name changed from Sawamish in 1864.
[12] Organized from part of Stevens in 1883; part taken to form part of Chelan in 1899.
[13] Population returned as for the disputed islands.
[14] Skagit organized from part of Whatcom in 1883.
[15] Part taken to form Lincoln in 1883.
[16] Reported as part of Stevens.
[17] Parts taken to form Okanogan in 1883 and Ferry in 1899.
[18] Part taken to form Kittitas in 1883.

TABLE 3.—INCREASE IN POPULATION OF WASHINGTON BY COUNTIES: 1890 TO 1900.

COUNTIES.	INCREASE.		COUNTIES.	INCREASE.	
	Number.	Per cent.		Number.	Per cent.
The State	168,713	48.3	Klickitat	1,240	24.0
Adams	2,742	130.7	Lewis	3,658	31.8
Asotin	1,786	113.0	Lincoln	2,657	28.5
Chehalis	5,875	63.5	Mason	984	34.8
Chelan	3,931		Okanogan	3,222	219.6
Clallam	2,832	102.2	Pacific	1,625	37.3
Clarke	1,710	14.6	Pierce	4,575	9.0
Columbia	419	6.2	San Juan	856	41.3
Cowlitz	1,960	33.1	Skagit	5,525	63.2
Douglas	1,765	55.8	Skamania	914	118.1
Ferry	4,562		Snohomish	15,436	181.3
Franklin	[1] 210	[1] 30.2	Spokane	20,055	53.5
Garfield	21	0.5	Stevens	6,202	142.9
Island	83	4.6	Thurston	252	2.6
Jefferson	[1] 2,656	[1] 31.7	Wahkiakum	293	11.6
King	46,064	72.0	Wallawalla	6,456	52.8
Kitsap	2,143	46.3	Whatcom	5,525	29.7
Kittitas	927	10.6	Whitman	6,251	32.7
			Yakima	9,033	204.0

[1] Decrease.

The following territorial changes in the counties of Washington have been made since 1890: Chelan was organized from parts of Kittitas and Okanogan, and Ferry was organized from part of Stevens, in 1899.

Of the 36 counties in the state all but 2 show an increase in population since 1890, and in some of them the percentages of increase are very large, namely, Okanogan, 219.6 per cent; Yakima, 204.0 per cent; Snohomish, 181.3 per cent; Stevens, 142.9 per cent; Adams, 130.7 per cent; Skamania, 118.1 per cent; Asotin, 113.0 per cent; and Clallam, 102.2 per cent.

The counties showing a decrease in population are Franklin and Jefferson.

Table 4 shows the population of Washington by minor civil divisions, so far as it was separately returned at the censuses of 1890 and 1900.

TABLE 4.—POPULATION OF WASHINGTON BY MINOR CIVIL DIVISIONS: 1890 AND 1900.

MINOR CIVIL DIVISIONS.	1900	1890
ADAMS COUNTY [1]	4,840	2,098
Cow Creek precinct	140	
Fletcher precinct	654	
German precinct	651	
Hatton precinct	684	
Lind precinct	762	
Low precinct	423	
McQueen precinct	169	
Ritzville precinct No. 1	596	
Ritzville precinct No. 2, coextensive with Ritzville town	761	
ASOTIN COUNTY	3,366	1,580
Anatone precinct [2]	286	167
Asotin precinct,[3] including Asotin town	774	635
Asotin town	470	200
Bly precinct [4]	64	
Concord precinct [3]	1,175	
Grande Ronde precinct [4]	173	276
Hansons Ferry precinct [2]	318	
Lake precinct	245	134
Pleasant precinct	87	132
Theon precinct	244	236
CHEHALIS COUNTY [1]	15,124	9,249
Aberdeen precinct, comprising part of Aberdeen town	2,173	
Total for Aberdeen town, in Aberdeen and East Aberdeen precincts.	3,747	1,638
Artic precinct	134	
Big Canyon precinct	3	
Block House precinct	84	
Copalis precinct	81	
Connie precinct	122	
Cosmopolis precinct, including Cosmopolis town	1,047	
Cosmopolis town	1,004	287
Deering precinct	40	
East Aberdeen precinct, including part of Aberdeen town.	1,696	
Aberdeen town (part of)	1,574	
Elias precinct	237	
Elma precinct, including Elma town	1,290	
Elma town	894	345
Grand Forks precinct	253	
Grays Harbor precinct	191	
Grove precinct	93	
Hoquiam precinct, including Hoquiam city	2,824	
Hoquiam city	2,608	1,302
Ward 1 — 1,523		
Ward 2 — 1,085		
Humptulips precinct	136	
Johns River precinct	134	
Montesano precinct, including Montesano town	1,594	
Montesano town	1,194	1,632
Neuskahl precinct	83	
Oakville precinct	414	
Ocosta precinct, including Ocosta village	257	
Ocosta village	166	
Porter precinct	226	
Queets precinct	31	
Queniult precinct	50	
Satsop precinct	479	
Summit precinct	485	
Vesta precinct	99	
Westport precinct	289	
Wilson precinct	72	
Wynooche precinct	314	
Queniult Indian reservation	193	
CHELAN COUNTY [5]	3,931	
Calockum precinct	89	
Chelan precinct	451	
Chiwaukum precinct	546	
Culver precinct	102	
Entiat precinct	199	
Lakeside precinct	436	
Mission precinct	418	
Peshastin precinct	93	
Stehekin precinct	85	
Wenatchee precinct, including Wenatchee town	1,157	
Wenatchee town	451	
Wenatchee Lake precinct	355	
CLALLAM COUNTY [1]	5,603	2,771
Beaver precinct	101	
Belleview precinct	115	
Blyn precinct	148	
Clallam Bay precinct	41	
Colville precinct	76	
Dickey precinct	6	
Dungeness precinct	455	
East Clallam precinct	105	
Eden precinct	103	

MINOR CIVIL DIVISIONS.	1900	1890
CLALLAM COUNTY—Continued.		
Edgewood precinct	93	
Elwha precinct	41	
Fairholme precinct	22	
Forks precinct	90	
Gettysburg precinct	146	
Hoko Falls precinct	9	
La Push precinct	30	
Neah Bay precinct	18	
Norman precinct	6	
Ozette precinct	41	
Piedmont precinct	26	
Port Angeles city	2,321	
Ward 1 — 434		
Ward 2 — 305		
Ward 3 — 281		
Ward 4 — 400		
Ward 5 — 379		
Ward 6 — 522		
Port Crescent precinct	293	
Pysht precinct	22	
Quillayute precinct	60	
Rena precinct	190	
Seguin precinct	323	
Shuwah precinct	42	
Soleduck precinct	10	
Weaver precinct	45	
Wineton precinct	6	
Makah Indian reservation	371	
Ozette Indian reservation	46	
Quillayute Indian reservation	202	
CLARKE COUNTY [1]	13,419	11,709
Alpine precinct	187	
Battle Ground precinct	350	
Cathlapoodle precinct	353	
Cedar Creek precinct	298	
Chelatchie precinct	581	
Columbia precinct	682	
Eaton precinct	337	
Fern Prairie precinct	322	
Fourth Plain precinct	507	
Fruit Valley precinct	772	
Harney precinct, coextensive with Vancouver city	4,006	
Vancouver city	4,006	3,545
East ward — 2,086		
North ward — 1,065		
West ward — 855		
La Center precinct	709	
Lackamas precinct	914	
Lincoln precinct	680	
Manor precinct	399	
Pollock precinct	140	
Preston precinct	654	
Salmon Creek precinct	356	
Washougal precinct	738	
Whipple Creek precinct	434	
COLUMBIA COUNTY [1]	7,128	6,709
Alto precinct	187	
Brooklyn precinct, comprising ward 2 of Dayton city	868	
Total for Dayton city, coextensive with Brooklyn and Dayton precincts.	2,216	1,880
Ward 1 — 1,348		
Ward 2 — 868		
Bundy precinct	360	
Covello precinct	427	
Dayton precinct, comprising ward 1 of Dayton city	1,348	
Harmony precinct	264	
Highland precinct	280	
Huntsville precinct	413	
Lost Springs precinct	130	
McKay precinct	185	
Marengo precinct	124	
Mountain precinct	261	
Pine Grove precinct	187	
Railroad precinct	650	
Smith Hollow precinct	159	
Star precinct	574	
Starbuck precinct	547	
Tukanon precinct	164	
COWLITZ COUNTY [1]	7,877	5,917
Arkansas precinct	471	
Castle Rock precinct, including Castle Rock town	1,071	
Castle Rock town	750	681
Cougar Flat precinct	32	
Green River precinct	60	
Kalama precinct, including Kalama town	945	
Kalama town	554	325
Kelso precinct, including Kelso town	990	
Kelso town	694	354
Kid Valley precinct	59	
Lancaster precinct	545	
Martins Bluff precinct	228	

[1] Not returned by precincts in 1890.
[2] Hansons Ferry precinct organized from part of Anatone precinct since 1890.
[3] Concord precinct organized from part of Asotin precinct since 1890.
[4] Bly precinct organized from part of Grande Ronde precinct since 1890.
[5] Organized from parts of Kittitas and Okanogan counties in 1899.

TABLE 4.—POPULATION OF WASHINGTON BY MINOR CIVIL DIVISIONS: 1890 AND 1900—Continued.

MINOR CIVIL DIVISIONS.	1900	1890
COWLITZ COUNTY—Continued.		
Mineral precinct	90	----------
Monticello precinct	754	----------
Oak Point precinct	815	----------
Olequa precinct	300	----------
Ostrander precinct	317	----------
Owl Creek precinct	483	----------
St. Helens precinct	135	----------
Silver Lake precinct	182	----------
Toutle precinct	224	----------
Upper Coweman precinct	124	----------
Willamette precinct	52	----------
DOUGLAS COUNTY [1]	4,926	3,161
Beaver Creek precinct	206	----------
Chester precinct	196	----------
Columbia precinct	100	----------
Crab Creek precinct	99	----------
Douglas precinct	298	----------
Fairview precinct	251	----------
Foster Creek precinct	650	----------
Gibson precinct	59	----------
Grand Coulee precinct	480	----------
Havod precinct	200	----------
Midland precinct	214	----------
Moses Coulee precinct	116	----------
Moses Lake precinct	99	----------
Mountain precinct	230	----------
Orondo precinct	66	----------
Paradise Valley precinct	320	----------
Pierpoint precinct	167	----------
River precinct	42	----------
Silico precinct	258	----------
Waterville precinct, including Waterville town	875	----------
Waterville town	482	293
FERRY COUNTY [2]	4,562	----------
Curlew precinct	250	----------
Nelson precinct	241	----------
Republic precinct, including Republic city	3,318	----------
Republic city	2,050	----------
Colville Indian reservation (part of)	753	----------
Total for Colville Indian reservation, in Ferry and Okanogan counties.	1,477	----------
FRANKLIN COUNTY	486	696
Fish Hook precinct	40	106
Lake precinct [3]	66	----------
Pasco precinct,[3] including Pasco town	274	480
Pasco town	254	----------
Washtucna precinct [3]	106	110
GARFIELD COUNTY [1]	3,918	3,897
Columbia Center precinct	614	----------
East Pomeroy precinct, including part of Pomeroy city	785	----------
Pomeroy city (part of)	685	----------
Total for Pomeroy city, in East and West Pomeroy precincts.	953	661
Grand precinct	20	----------
Meadow precinct	276	----------
Pataha precinct, including Pataha City	553	----------
Pataha City	157	----------
Pleasant precinct	400	----------
River precinct	556	----------
Tucannon precinct	150	----------
West Pomeroy precinct, including part of Pomeroy city	564	----------
Pomeroy city (part of)	268	----------
ISLAND COUNTY [1]	1,870	1,787
Coupeville precinct	495	----------
Langley precinct	73	----------
Oak Harbor precinct	447	----------
San de Fuca precinct	97	----------
Skagit Head precinct	131	----------
Useless Bay precinct	167	----------
Utsaladdy precinct	460	----------
JEFFERSON COUNTY	5,712	[4] 8,368
Brinnon precinct	202	225
Central precinct	115	226
Chimacum precinct	184	172
Hadlock precinct [5]	477	304

[1] Not returned by precincts in 1890.
[2] Organized from part of Stevens county in 1899.
[3] Lake precinct organized from parts of Pasco and Washtucna precincts since 1890.
[4] Includes population (80) of Irondale precinct and part of county not located by precincts.
[5] Irondale precinct (population 42 in 1890) annexed since 1890.

MINOR CIVIL DIVISIONS.	1900	1890
JEFFERSON COUNTY—Continued.		
Leland precinct	102	239
Ludlow precinct [6]	399	258
Norton precinct	72	(7)
Pacific precinct [8]	73	----------
Port Discovery precinct [9]	121	918
Port Townsend precinct,[9] coextensive with Port Townsend city.	3,443	5,677
Port Townsend city	3,443	4,558
Ward 1 — 607		
Ward 2 — 1,051		
Ward 3 — 702		
Ward 4 — 654		
Ward 5 — 429		
Queets precinct [8]	49	----------
Quilcene precinct [10]	324	274
Taraboo precinct [10]	37	----------
Woodman precinct [9]	79	----------
Hoh River Indian reservation	35	----------
KING COUNTY [1]	110,053	63,989
Adelaide precinct	103	----------
Albin precinct	94	----------
Arthur precinct	240	----------
Auburn precinct, coextensive with Auburn city	489	----------
Auburn city [11]	489	740
Avondale precinct	195	----------
Ballard precinct, coextensive with Ballard city	4,568	----------
Ballard city	4,568	1,173
Ward 1 — 1,631		
Ward 2 — 1,906		
Ward 3 — 1,031		
Bellevue precinct	254	----------
Birch precinct	108	----------
Black Diamond precinct	1,726	----------
Black River precinct	63	----------
Boise precinct	163	----------
Buenna precinct	84	----------
Burton precinct	250	----------
Cedar Mountain precinct	119	----------
Chautauqua precinct	240	----------
Cherry Valley precinct	125	----------
Christopher precinct	269	----------
Columbia precinct, including Columbia town	659	----------
Columbia town	337	----------
Cumberland precinct	247	----------
Des Moines precinct	162	----------
Dunlap precinct	326	----------
Durham precinct	164	----------
Duwamish precinct	1,913	----------
Eagle Gorge precinct	48	----------
Enumclaw precinct	483	----------
Fall City precinct	377	----------
Franklin precinct	421	----------
Fulton precinct	1,156	----------
Gilman precinct, including Gilman town	1,060	----------
Gilman town (Issaquah P. O.)	700	----------
Green River precinct	129	----------
Hot Springs precinct	49	----------
Houghton precinct	217	----------
Juanita precinct	186	----------
Kent precinct, coextensive with Kent town	755	----------
Kent town	755	853
Kirkland precinct	392	----------
Krain precinct	254	----------
Lester precinct	308	----------
Martin Creek precinct	417	----------
Maury precinct	160	----------
Meeker precinct	445	----------
Mercer precinct	61	----------
Meridian precinct	142	----------
Monohan precinct	259	----------
New Castle precinct	684	----------
North Bend precinct	449	----------
Novelty precinct	184	----------
Oak Lake precinct	214	----------
Orillia precinct	243	----------
Osceola precinct	142	----------
Preston precinct	251	----------
Redmond precinct	271	----------
Renton precinct	1,176	----------
Richmond precinct	162	----------
Sammamish precinct	429	----------
Seattle precinct, coextensive with Seattle city	80,671	----------
Seattle city	80,671	42,837
Ward 1 — 18,182		
Ward 2 — 6,027		
Ward 3 — 6,236		
Ward 4 — 8,696		
Ward 5 — 11,807		
Ward 6 — 7,440		
Ward 7 — 8,417		
Ward 8 — 7,711		
Ward 9 — 6,155		

[6] Given as Port Ludlow in 1890.
[7] Returned with Brinnon and Quilcene precincts in 1890.
[8] Organized from unsurveyed territory and opened for settlement since 1890.
[9] Woodman precinct organized from parts of Port Discovery and Port Townsend precincts since 1890.
[10] Taraboo precinct organized from part of Quilcene precinct since 1890.
[11] Formerly Slaughter.

TABLE 4.—POPULATION OF WASHINGTON BY MINOR CIVIL DIVISIONS: 1890 AND 1900—Continued.

MINOR CIVIL DIVISIONS.	1900	1890
KING COUNTY—Continued.		
Sherwood precinct	165	
Snoqualmie precinct	429	
Sprague precinct	90	
Spring Brook precinct	212	
Squak precinct	99	
Star Lake precinct	65	
Stossel precinct	[illegible]	
Stuck precinct	158	
Suise Creek precinct	162	
Sunnydale precinct	317	
Tolt precinct	227	
Union precinct	133	
Valley precinct	454	
Vashon precinct	294	
Vincent precinct	71	
Wabash precinct	161	
Webster precinct	196	
Wellington precinct	618	
West Seattle precinct	570	
White River precinct	263	
Woodinville precinct	226	
Yesler precinct	232	
Muckleshoot Indian reservation	146	
KITSAP COUNTY	6,767	4,624
Charleston precinct,[1] including Port Orchard town	594	
Port Orchard town	197	
Colby precinct	446	234
Dogfish Bay precinct	736	254
Eagle Harbor precinct[2]	330	
Glenwood precinct[3]	273	314
Kingston precinct[4]	239	
Olalla precinct	215	160
Port Blakeley precinct[2]	1,288	967
Port Gamble precinct[4]	831	836
Port Madison precinct	343	452
Port Orchard precinct,[1] including Sidney village	594	579
Sidney village	254	226
Port Washington precinct[1]	504	571
Seabeck precinct	235	257
Port Madison Indian reservation	139	
KITTITAS COUNTY[5]	9,704	8,777
Clealum precinct	762	
East Kittitas precinct	688	
Easton precinct	255	
Liberty precinct	129	
Manastash precinct	522	
Martin precinct	40	
Mountain precinct, including Roslyn town	3,130	
Roslyn town	2,786	1,484
Ward 1	1,459	
Ward 2	1,327	
North Kittitas precinct	366	
South Ellensburg precinct, including Ellensburg city	2,411	
Ellensburg city	1,737	2,768
Ward 1	1,067	
Ward 2	670	
South Kittitas precinct	464	
Swank precinct	252	
West Kittitas precinct	685	
KLICKITAT COUNTY[6]	6,407	5,167
Bickleton precinct	482	
Camas Prairie precinct	369	
Canyon precinct	46	
Cedar Valley precinct	76	
Centerville precinct	621	
Cleveland precinct	350	
Columbus precinct	212	
Dot precinct	305	
Gaunt precinct	29	
Goldendale precinct, coextensive with Goldendale city	738	
Goldendale city	738	702
Hartland precinct	131	
Husum precinct	129	
Ida Valley precinct	70	
Lyle precinct	153	
No. 4 precinct	553	
No. 6 precinct	253	
Pine Forest precinct	337	
Pleasant Valley precinct	169	
Rockland precinct	161	
Sand Springs precinct	111	
Spring Creek precinct	377	
Timber Valley precinct	118	
Trout Lake precinct	152	
White Salmon precinct	457	

[1] Charleston precinct organized from parts of Port Orchard and Port Washington precincts since 1890.
[2] Eagle Harbor precinct organized from part of Port Blakeley precinct since 1890.
[3] Given as Big Bottom in 1890.
[4] Kingston precinct organized from part of Port Gamble precinct since 1890.

MINOR CIVIL DIVISIONS.	1900	1890
LEWIS COUNTY[6]	15,157	11,499
Agate precinct	132	
Ainslie precinct	138	
Alpha precinct	238	
Big Bottom precinct	71	
Boistfort precinct	424	
Centralia precinct, coextensive with Centralia city	1,600	
Centralia city	1,600	2,026
Ward 1	413	
Ward 2	570	
Ward 3	617	
Chehalis precinct, coextensive with Chehalis city	1,775	
Chehalis city	1,775	1,309
East ward	986	
West ward	789	
Cinebar precinct	148	
Claquato precinct	540	
Clark precinct	689	
Coal Creek precinct	155	
Cowlitz precinct	396	
Drews Prairie precinct	120	
Dryad precinct	507	
Eagleton precinct	103	
Eden Prairie precinct	240	
Ethel precinct	161	
Ferry precinct	107	
Forest precinct	247	
Granite precinct	82	
Hanaford precinct	200	
Harmony precinct	85	
Independence precinct	151	
Klickitat precinct	215	
Lincoln Creek precinct	317	
Little Falls precinct	342	
Logan precinct	68	
Mineral Creek precinct	103	
Morton precinct	138	
Napavine precinct	612	
Newaukum precinct	201	
Pe Ell precinct	1,070	
Prescott precinct	261	
Randle precinct	203	
Salkum precinct	172	
Salmon Creek precinct	393	
Saltzer precinct	131	
Skookumchuck precinct	407	
Sulphur Creek precinct	220	
Tilton precinct	75	
Toledo precinct, coextensive with Toledo town	285	
Toledo town	285	276
Union precinct	565	
Veness precinct	141	
Verndale precinct	135	
Windom precinct	159	
Winlock precinct, coextensive with Winlock town	655	
LINCOLN COUNTY[7]	11,969	9,312
Brents precinct	427	
Columbia precinct	231	
Condon precinct	289	
Crab Creek precinct	154	
Creston precinct	435	
Davenport precinct, including Davenport town	1,486	
Davenport town	1,000	396
Earl precinct	101	
Enos precinct	111	
Fairview precinct	277	
Grand Bluff precinct	470	
Grand Coulee precinct	295	
Harrington precinct	599	
Inkster precinct	343	
Lamona precinct	208	
Larene precinct	419	
Liberty precinct	319	
Meridian precinct	271	
Miles precinct	137	
Mondovi precinct	421	
North Sprague precinct, exclusive of part of Sprague city	464	
Reardan precinct	768	
Sassin precinct	511	
Sedalia precinct	193	
Sprague city, in North and South Sprague precincts	695	1,689
South Sprague precinct, exclusive of part of Sprague city	43	
Union precinct	259	
Welch Creek precinct	441	
Wilbur precinct, including Wilbur city	1,016	
Wilbur city	595	410
Wilson Creek precinct	456	
Yarwood precinct	130	
MASON COUNTY[7]	3,810	2,826
Allyn precinct	109	
Arcadia precinct	108	

[5] Not returned by precincts in 1890. Calockum, Chiwaukum, Culver, Mission, Peshastin, and Wenatchee precincts taken to form part of Chelan county in 1899.
[6] Comparison with population for 1890 can not be made; county redistricted since 1890.
[7] Not returned by precincts in 1890.

TABLE 4.—POPULATION OF WASHINGTON BY MINOR CIVIL DIVISIONS: 1890 AND 1900—Continued.

MINOR CIVIL DIVISIONS.	1900	1890
MASON COUNTY—Continued.		
Clifton precinct	86	
Cloquallum precinct	55	
Dayton precinct	358	
Dewatto precinct	150	
Hartstine precinct	90	
Hoodsport precinct	109	
Kamilche precinct	419	
Lilliwaup precinct	90	
Matlock precinct	339	
Pickering precinct	38	
Satsop precinct	100	
Shelton precinct No. 1, comprising part of Shelton town	435	
Total for Shelton town, in Shelton precincts 1 and 2	833	648
Shelton precinct No. 2, including part of Shelton town	955	
Shelton town (part of)	398	
Skokomish precinct	186	
Union City precinct	183	
OKANOGAN COUNTY[1]	4,689	1,467
Bruster precinct	259	
Columbia precinct	109	
Golden precinct	[illegible]	
Johnson Creek precinct	275	
Lower Methow precinct	240	
Myers Creek precinct	480	
Okanogan precinct	174	
Salmon River precinct	272	
Silver Methow precinct	366	
Similkameen precinct	95	
Spring Coulee precinct	219	
Squaw Creek precinct	59	
Toats Coulee precinct	808	
Toroda Creek precinct	148	
Winthrop precinct	398	
Colville Indian reservation (part of)	724	
[For total see Ferry county.]		
PACIFIC COUNTY[2]	5,983	4,358
Alta Vista precinct	481	
Bay Center precinct	338	
Bruceport precinct	65	
Chinook precinct	740	
Elk Creek precinct	12	
Frances precinct	274	
Frankfort precinct	129	
Half Moon precinct	241	
Ilwaco precinct, including Ilwaco town	969	
Ilwaco town	584	517
Knappton precinct	156	
Long Beach precinct	273	
Nahcotta precinct	161	
Nasel precinct	197	
Nema precinct	79	
North Cove precinct	96	
North River precinct	49	
Oysterville precinct	156	
Pluvius precinct	35	
Riverside precinct	84	
Salmon Creek precinct	51	
Smith Creek precinct	44	
South Bend precinct, including South Bend city	777	
South Bend city	711	
Sunshine precinct	70	
Willapa precinct	506	
PIERCE COUNTY[3]	55,515	50,940
Alderton precinct	160	
Anderson Island precinct	95	
Artondale precinct	231	
Breckon precinct	115	
Buckley precinct, including Buckley town	1,297	
Buckley town	1,014	
Carbonado precinct	1,140	
Dieringer precinct	89	
Fairfax precinct	167	
Fern Hill precinct	526	
Fox Island precinct	98	
Gig Harbor precinct	304	
Hillhurst precinct	219	
Hunts Prairie precinct	292	
Junction precinct	97	
Kipowsin precinct	2	
Lake Bay precinct	200	
Lake City precinct	207	
Lake Tapps precinct	82	
Lakeview precinct	348	
Long Branch precinct	199	
McMillan precinct	168	
McNeils Island precinct	210	
Midland precinct	202	
Minter precinct	74	
Morse precinct	181	
Mountain View precinct	80	
Muck precinct	255	

[1] Not returned by precincts in 1890. Chelan, Entiat, Lakeside, Stehekin, Wenatchee, and Wenatchee Lake precincts taken to form part of Chelan county in 1899.

MINOR CIVIL DIVISIONS.	1900	1890
PIERCE COUNTY—Continued.		
Nisqually precinct	61	
Ohop precinct	135	
Orting precinct, including Orting town	1,065	
Orting town	728	623
Parkland precinct	293	
Purdy precinct	86	
Puyallup precinct, including Puyallup city	2,255	
Puyallup city	1,884	1,732
Ward 1 — 590		
Ward 2 — 959		
Ward 3 — 335		
Reservation precinct	835	
Rhodes Lake precinct	120	
Rosedale precinct	124	
Roy precinct	635	
Silver Lake precinct	214	
Smelter precinct	305	
South Orting precinct	45	
South Prairie precinct	688	
Spanaway precinct	505	
Steilacoom precinct, including Steilacoom town	1,084	
Steilacoom town	1,015	270
Sumner precinct, including Sumner town	826	
Sumner town	531	580
Tacoma precinct, coextensive with Tacoma city	37,714	
Tacoma city	37,714	36,006
Ward 1 — 4,106		
Ward 2 — 8,188		
Ward 3 — 10,900		
Ward 4 — 4,586		
Ward 5 — 5,019		
Ward 6 — 1,604		
Ward 7 — 2,413		
Ward 8 — 898		
Tanwax precinct	289	
Vaughn precinct	229	
Wilkeson precinct	969	
SAN JUAN COUNTY[3]	2,928	2,072
Blakely precinct	56	
Lopez precinct No. 1	267	
Lopez precinct No. 2	286	
Orcas precinct No. 1	343	
Orcas precinct No. 2	368	
Orcas precinct No. 3	122	
San Juan precinct No. 1	347	
San Juan precinct No. 2	615	
San Juan precinct No. 3	315	
Shaw precinct	81	
Stewart Island precinct	51	
Waldron precinct	77	
SKAGIT COUNTY[2]	14,272	8,747
Avon precinct	718	
Bayview precinct	427	
Belfast precinct	206	
Birdsview precinct	331	
Burlington precinct	525	
Cascade precinct	138	
Cavanaugh precinct	2	
Clear Lake precinct	500	
Cokedale precinct	131	
Cullum precinct	204	
Cypress precinct	30	
Ferry precinct	30	
Fidalgo precinct	99	
Fidalgo City precinct	152	
Fir precinct	699	
Fredonia precinct	176	
Guemes precinct	97	
Hamilton precinct, including Hamilton town	563	
Hamilton town	392	203
La Conner precinct, including La Conner town	1,082	
La Conner town	564	398
Lake precinct	191	
Lookout precinct	143	
Lyman precinct	353	
McMurray precinct	443	
Mansford precinct	20	
Mt. Baker precinct	213	
North Mt. Vernon precinct, including part of Mt. Vernon town.	570	
Mt. Vernon town (part of)	441	
Total for Mt. Vernon town, in North, South, and West Mt. Vernon precincts.	1,120	770
Perley precinct	8	
Point Williams precinct	83	
Prairie precinct	267	
Samish precinct	744	
Sauk precinct	251	
Sedro precinct, exclusive of part of Sedro Woolley town	310	
Sedro Woolley town, in Sedro and Woolley precincts	885	
Ship Harbor precinct, including Anacortes town	1,483	
Anacortes town	1,476	1,131
Sinclair precinct	21	
Skagit precinct	521	

[2] Not returned by precincts in 1890.
[3] Comparison with population for 1890 can not be made; county redistricted since 1890.

TABLE 4.—POPULATION OF WASHINGTON BY MINOR CIVIL DIVISIONS: 1890 AND 1900—Continued.

MINOR CIVIL DIVISIONS.	1900	1890
SKAGIT COUNTY—Continued.		
South Mt. Vernon precinct, including part of Mt. Vernon town.	665	
Mt. Vernon town (part of)	526	
Tingley precinct	67	
West Mt. Vernon precinct, including part of Mt. Vernon town.	414	
Mt. Vernon town (part of)	153	
Woolley precinct, exclusive of part of Sedro Woolley town	235	
Swinomish Indian reservation	275	
SKAMANIA COUNTY [1]	1,688	774
Cape Horn precinct	258	
Cascades precinct	138	
Chenowith precinct	355	
Skye precinct	115	
Stevenson precinct	338	
Underwoods precinct	130	
Wind Mountain precinct	149	
Wind River precinct	205	
SNOHOMISH COUNTY [2]	23,950	8,514
Allen precinct	200	
Arlington precinct	1,200	
Basin precinct	24	
Bear Creek precinct	134	
Beecher Lake precinct	54	
Boulder precinct	12	
Bryant precinct	244	
Cedarhome precinct	409	
Edmonds precinct, coextensive with Edmonds city	474	
Everett precinct, coextensive with Everett city	7,838	
Everett city:		
Ward 1	1,222	
Ward 2	1,423	
Ward 3	1,100	
Ward 4	1,217	
Ward 5	848	
Ward 6	2,028	
Fernwood precinct	178	
Florence precinct	420	
Galena precinct	90	
Getchell precinct	330	
Granite Falls precinct	594	
Highland precinct	344	
Index precinct	364	
Lake precinct	110	
Lowell precinct	511	
Ludwig precinct	136	
McDonald precinct	23	
Marsh precinct	139	
Marysville precinct, coextensive with Marysville city	728	
Marysville city	728	262
Monroe precinct	682	
Monte Cristo precinct	210	
Mountain precinct	226	
Mountain Park precinct	50	
Muckilteo precinct	104	
Olney Creek precinct	(3)	
Pilchuck precinct	485	
Port Susan precinct	293	
Shorts precinct	394	
Shoultes precinct	323	
Silverton precinct	248	
Snohomish precinct, coextensive with Snohomish city	2,101	
Snohomish city	2,101	1,993
Ward 1	627	
Ward 2	764	
Ward 3	710	
South Snohomish precinct	185	
Stanwood precinct	767	
Stilaguamish precinct	643	
Sultan River precinct	504	
Trafton precinct	217	
Tualco precinct	285	
Tulalip precinct	383	
Wallace precinct	386	
Welangdon precinct	201	
Whaleback precinct	106	
White Horse precinct	52	
Woods precinct	81	
Tulalip Indian reservation	468	
SPOKANE COUNTY [1]	57,542	37,487
Abernethy precinct	378	
Beaver precinct	246	
Bell precinct	1,185	
Bridge precinct	441	
Buckeye precinct	259	
Chattaroy precinct	753	
Cheney precinct, including Cheney town	1,470	
Cheney town	781	647
Coolie precinct	346	
Deep Creek precinct	443	

[1] Not returned by precincts in 1890.
[2] Comparison with population for 1890 can not be made; county redistricted since 1890

MINOR CIVIL DIVISIONS.	1900	1890
SPOKANE COUNTY—Continued.		
Deer precinct	488	
Fairfield precinct	769	
Fancher precinct	629	
Five Miles precinct	190	
Graves precinct	165	
Indian Prairie precinct	439	
Latah precinct, including Latah town	688	
Latah town	253	232
Little Hangman precinct	87	
McCoy precinct	243	
Marshall precinct	603	
Mayer precinct	590	
Medical Lake precinct, coextensive with Medical Lake town.	516	
Medical Lake town	516	617
Mica precinct	290	
Moran precinct	728	
Mt. Carlton precinct	585	
Mt. Hope precinct	323	
Nosler precinct	727	
Peone precinct	500	
Pleasant Prairie precinct	609	
Richland precinct	540	
Rock Creek precinct	273	
Rockford precinct, including Rockford town	798	
Rockford town	433	644
Rock Lake precinct	229	
Saltese precinct	350	
Silver Lake precinct	290	
Spangle precinct, including Spangle town	955	
Spangle town	331	303
Spokane city	36,848	19,922
Ward 1	7,352	
Ward 2	12,614	
Ward 3	5,616	
Ward 4	6,519	
Ward 5	4,747	
Spring Valley precinct	383	
Spurgeon precinct	147	
Stevens precinct	356	
Truitt precinct	434	
Waverly precinct	918	
Wells precinct	336	
STEVENS COUNTY [4]	10,543	4,341
Boundary precinct	74	
Calispell precinct	219	
Chewelah precinct	614	
Clayton precinct	189	
Clugston precinct	295	
Columbia precinct	297	
Colville precinct, including Colville town	1,160	
Colville town	594	539
Daisy precinct	295	
Deep Creek precinct	65	
Diamond Lake precinct	125	
Fertile Valley precinct	117	
Flat Creek precinct	52	
Forest Center precinct	74	
Harvey precinct	185	
Ione precinct	9	
Kettle Falls precinct, including Kettle Falls town	404	
Kettle Falls town	297	
Lake Creek precinct	131	
Little Dalles precinct	63	
Loon Lake precinct	280	
McLaughlin precinct	227	
Marcus precinct	219	
Metaline precinct	12	
Meyers Falls precinct	370	
Mt. Corbin precinct	120	
Newport precinct	453	
Northport precinct, including Northport city	845	
Northport city	787	
Old Dominion precinct	11	
Riverside precinct	217	
Rock Cut precinct	39	
Springdale precinct	267	
Spring Valley precinct	809	
Stensger precinct	395	
Thetis precinct	356	
Walkers Prairie precinct	94	
White Lake precinct	330	
Williams Valley precinct	71	
Young America precinct, including Bossburg village	471	
Bossburg village	247	
Spokane Indian reservation	589	
THURSTON COUNTY [1]	9,927	9,675
Black Lake precinct	141	
Bucoda precinct	700	
Chambers Prairie precinct	502	
Gate City precinct	223	
Grand Mound precinct	279	
Gull Harbor precinct	143	
Little Rock precinct	510	

[3] No returns.
[4] Part taken to form Ferry county in 1899; not returned by precincts in 1890.

TABLE 4.—POPULATION OF WASHINGTON BY MINOR CIVIL DIVISIONS: 1890 AND 1900—Continued.

MINOR CIVIL DIVISIONS.		1900	1890
THURSTON COUNTY—Continued.			
McLane precinct		250	
Maxfield precinct		128	
Meadow precinct		81	
Mud Bay precinct		333	
Olympia precinct, coextensive with Olympia city		4,082	
Olympia city		4,082	4,698
Ward 1	851		
Ward 2	281		
Ward 3	806		
Ward 4	685		
Ward 5	963		
Ward 6	496		
Rainier precinct		292	
Rochester precinct		189	
South Bay precinct		202	
South Union precinct		373	
Tenino precinct		341	
Tumwater precinct, including Tumwater town		637	
Tumwater town		270	410
Yelm precinct		521	
WAHKIAKUM COUNTY[1]		2,819	2,526
Brookfield precinct		477	
Cathlamet precinct		669	
Crooked Creek precinct		96	
Deep River precinct		297	
Eureka precinct		241	
Grays River precinct		300	
Seal River precinct		197	
Skamokawa precinct		542	
WALLAWALLA COUNTY[1]		18,680	12,224
Baker precinct		737	
Clyde precinct		521	
Coppei precinct		283	
Dixie precinct		544	
Eureka precinct		313	
Frenchtown precinct		246	
Hadley precinct		229	
Hill precinct		237	
Lower Dry Creek precinct		146	
Lower Touchet precinct		77	
Mill Creek precinct		231	
Prescott precinct		657	
Ritz precinct		1,310	
Russell Creek precinct		168	
Small precinct		987	
Waitsburg precinct, coextensive with Waitsburg city		1,011	
Waitsburg city		1,011	817
Wallawalla city		10,049	4,709
Ward 1	3,357		
Ward 2	2,880		
Ward 3	1,413		
Ward 4	2,399		
Wallula precinct		437	
Washington precinct		497	
WHATCOM COUNTY[2]		24,116	18,591
Baker precinct		320	
Birch Bay precinct		273	
Blaine city		1,592	
Ward 1	554		
Ward 2	554		
Ward 3	484		
Chuckanut precinct		51	
Clearbrook precinct		266	
Columbia Valley precinct		200	
Crescent precinct		235	
Custer precinct		309	
Delta precinct		343	
East Ferndale precinct		336	
Excelsior precinct		236	
Fairhaven city		4,228	
Ward 1	500		
Ward 2	744		
Ward 3	501		
Ward 4	1,100		
Ward 5	1,110		
Ward 6	273		
Ferry precinct		157	
Goshen precinct		240	
Hannegan precinct		56	
Harrison precinct		424	
Kendall precinct		185	
Lake precinct		268	
Lake Valley precinct		16	
Laurel precinct		464	
Licking precinct		292	
Lummi Island precinct		335	
Lynden precinct, including Lynden town		871	
Lynden town		365	560
Marietta precinct		294	
Meridian precinct		199	

[1] Not returned by precincts in 1890.

MINOR CIVIL DIVISIONS.		1900	1890
WHATCOM COUNTY—Continued.			
New Whatcom city		6,834	
Ward 1	1,089		
Ward 2	1,265		
Ward 3	1,132		
Ward 4	702		
Ward 5	1,380		
Ward 6	1,266		
Nooksak precinct		537	
Park precinct		251	
Point Roberts precinct		400	
Roeder precinct		228	
Rome precinct		200	
Saxon precinct		307	
Semiamoo precinct		252	
Slate precinct		85	
Sumas precinct, including Sumas city		757	
Sumas city		319	
Ten Mile precinct		382	
Valley precinct		56	
West Ferndale precinct		1,162	
Woodland precinct		116	
Lummi Indian reservation		359	
WHITMAN COUNTY[1]		25,360	19,109
Almota precinct		273	
Bethel precinct		450	
Branham precinct		374	
Clinton precinct		299	
Coin precinct		425	
Colton precinct		536	
Colton City precinct, coextensive with Colton town		251	
Cottonwood precinct		246	
Diamond precinct		340	
East and West Palouse precincts, coextensive with Palouse city.		929	
Palouse city		929	1,119
Elberton precinct		396	
Elberton City precinct, coextensive with Elberton town		297	
Endicott precinct		774	
Ewartsville precinct		293	
Farmington precinct		673	
Farmington City precinct, coextensive with Farmington town.		434	
Farmington town		434	418
Garfield precinct		662	
Garfield City precinct, coextensive with Garfield town		697	
Garfield town		697	317
Guy precinct		699	
Harper precinct		558	
Hay precinct		137	
Hooper precinct		70	
Johnson precinct		504	
Lone Pine precinct		253	
Matlock precinct		326	
Mouth of Rock Creek precinct		158	
North Colfax precinct		476	
North Pullman City precinct, comprising part of Pullman city.		515	
Total for Pullman city, coextensive with North and South Pullman City precincts.		1,308	868
Oakesdale precinct		597	
Oakesdale City precinct, coextensive with Oakesdale town.		928	
Oakesdale town		928	528
Onecho precinct		304	
Palouse precinct		535	
Pampa precinct		224	
Penawawa precinct		160	
Pine City precinct		553	
Pullman precinct		547	
Rock Creek precinct		310	
Rosalia precinct		469	
Rosalia City precinct, coextensive with Rosalia town		379	
Rosalia town		379	248
Seats precinct		274	
South Colfax precinct		646	
South Pullman City precinct, comprising part of Pullman city.		793	
Steptoe precinct		264	
Sunset precinct		245	
Sutton precinct		357	
Tekoa precinct		343	
Tekoa City precinct, coextensive with Tekoa town		717	
Tekoa town		717	301
Texas precinct		66	
Thornton precinct		584	
Turnbow precinct		732	
Union precinct		267	
Uniontown precinct		496	
Uniontown City precinct, coextensive with Uniontown town.		404	
Uniontown town		404	279
Precinct 36, comprising ward 2 of Colfax city		772	
Total for Colfax city, coextensive with precincts 36, 46, and 53.		2,121	1,649
Ward 1	718		
Ward 2	772		
Ward 3	631		
Precinct 46, comprising ward 1 of Colfax city		718	
Precinct 53, comprising ward 3 of Colfax city		631	

[2] Comparison with population for 1890 can not be made; county redistricted since 1890.

TABLE 4.—POPULATION OF WASHINGTON BY MINOR CIVIL DIVISIONS: 1890 AND 1900—Continued.

MINOR CIVIL DIVISIONS.	1900	1890
YAKIMA COUNTY [1]	13,462	4,429
Alder Creek precinct	85	
Atanum precinct	352	
Bed Rock precinct	48	
Cowiche precinct	407	
Fairview precinct	561	
Fruitvale precinct	598	
Kennewick precinct	156	
Kiona precinct	297	
Lone Tree precinct, including Prosser town	451	
Prosser town	229	
Mabton precinct	184	
Moxee precinct	643	
Natches precinct	471	
Nile precinct	85	
Nob Hill precinct	830	
YAKIMA COUNTY—Continued.		
North Yakima City precinct, coextensive with North Yakima city.	3,154	
North Yakima city	3,154	1,535
Ward 1	1,200	
Ward 2	1,026	
Ward 3	868	
Parker precinct	278	
Selah precinct	318	
Sunnyside precinct	679	
Tampico precinct	284	
Wenas precinct	372	
Yakima City precinct, coextensive with Yakima City town.	287	
Yakima City town	287	196
Zillah precinct	700	
Yakima Indian reservation	2,219	

[1] Not returned by precincts in 1890.

There are 90 incorporated cities, towns, and villages in Washington, for which the population in 1900 is separately returned, and these incorporated places are presented in table 5 in alphabetical order, being abstracted from table 4, in which they are presented in detail under the counties in which they are severally situated.

TABLE 5.—POPULATION OF THE INCORPORATED CITIES, TOWNS, AND VILLAGES OF WASHINGTON: 1890 AND 1900.

CITIES, TOWNS, AND VILLAGES.	POPULATION. 1900	POPULATION. 1890	CITIES, TOWNS, AND VILLAGES.	POPULATION. 1900	POPULATION. 1890	CITIES, TOWNS, AND VILLAGES.	POPULATION. 1900	POPULATION. 1890
Aberdeen town	3,747	1,638	Hoquiam city	2,608	1,302	Republic city	2,050	
Anacortes town	1,476	1,131	Ilwaco town	584	517	Ritzville town	761	
Asotin town	470	200	Kalama town	554	325	Rockford town	433	644
Auburn city	489	740	Kelso town	694	354	Rosalia town	379	248
Ballard city	4,568	1,173	Kent town	755	853	Roslyn town	2,786	1,484
Blaine city	1,592		Kettle Falls town	297		Seattle city	80,671	42,837
Bossburg village	247		La Conner town	564	398	Sedro Woolley town	885	
Buckley town	1,014		Latah town	253	232	Shelton town	833	648
Castle Rock town	750	681	Lynden town	365	560	Sidney village	254	226
Centralia city	1,600	2,026	Marysville city	728	262	Snohomish city	2,101	1,993
Chehalis city	1,775	1,309	Medical Lake town	516	617	South Bend city	711	
Cheney town	781	647	Montesano town	1,194	1,632	Spangle town	331	303
Coliax city	2,121	1,649	Mt. Vernon town	1,120	770	Spokane city	36,848	19,922
Colton town	251		New Whatcom city	6,834		Sprague city	695	1,689
Columbia town	337		Northport city	787		Steilacoom town	1,015	270
Colville town	594	539	North Yakima city	3,154	1,535	Sumas city	319	
Cosmopolis town	1,004	287	Oakesdale town	928	528	Sumner town	531	580
Davenport town	1,000	396	Ocosta village	166		Tacoma city	37,714	36,006
Dayton city	2,216	1,880	Olympia city	4,082	4,698	Tekoa town	717	301
Edmonds city	474		Orting town	728	623	Toledo town	285	276
Elberton town	297		Palouse city	929	1,119	Tumwater town	270	410
Ellensburg city	1,737	2,768	Pasco town	254		Uniontown town	404	279
Elma town	894	345	Pataha City	157		Vancouver city	4,006	3,545
Everett city	7,838		Pomeroy city	953	661	Waitsburg city	1,011	817
Fairhaven city	4,228		Port Angeles city	2,321		Wallawalla city	10,049	4,709
Farmington town	434	418	Port Orchard town	197		Waterville town	482	293
Garfield town	697	317	Port Townsend city	3,443	4,558	Wenatchee town	451	
Gilman town (Issaquah P. O.)	700		Prosser town	229		Wilbur city	595	410
Goldendale city	738	702	Pullman city	1,308	868	Winlock town	655	
Hamilton town	392	203	Puyallup city	1,884	1,732	Yakima City town	287	196

Of the above named 90 incorporated places there are 20 that have a population in 1900 of more than 2,000, and of these only 6 have a population of more than 5,000, namely, Seattle, with 80,671; Tacoma, with 37,714; Spokane, with 36,848; Wallawalla, with 10,049; Everett, with 7,838; and New Whatcom, with 6,834 inhabitants.

Seattle, Spokane, and Tacoma are the only cities in Washington that have a population in 1900 of more than 25,000, and for these three cities a summary is presented in table 6, showing their population from 1870 to 1900, inclusive, together with the increase by number and per cent during each decade.

TABLE 6.—POPULATION OF SEATTLE, SPOKANE, AND TACOMA: 1870 TO 1900.

CENSUS YEARS.	SEATTLE. Population.	SEATTLE. Increase. Number.	SEATTLE. Increase. Per cent.	SPOKANE. Population.	SPOKANE. Increase. Number.	SPOKANE. Increase. Per cent.	TACOMA. Population.	TACOMA. Increase. Number.	TACOMA. Increase. Per cent.
1900	80,671	37,834	88.3	36,848	16,926	85.0	37,714	1,708	4.7
1890	42,837	39,304	1,112.5	19,922	19,572	5,592.0	36,006	34,908	3,179.2
1880	3,533	2,426	219.2	350			1,098	1,025	1,404.1
1870	1,107						73		

As shown by the foregoing summary, these cities have all developed rapidly from very small and recent beginnings, acquiring the greater part of their present population during the decade from 1880 to 1890. In those ten years the population of Seattle increased from 3,533 to 42,837, or 1,112.5 per cent; that of Tacoma from 1,098 to 36,006, or 3,179.2 per cent; and that of Spokane from 350 to 19,922, or 5,592.0 per cent. During the last decade the rates of increase for Seattle and Spokane, though still large as compared with those of many older cities, are relatively small, and that of Tacoma is insignificant.

Director of the Census.

Twelfth Census of the United States.

CENSUS BULLETIN.

No. 53. WASHINGTON, D. C. February 7, 1901.

POPULATION OF WEST VIRGINIA BY COUNTIES AND MINOR CIVIL DIVISIONS.

This bulletin, prepared under the direction of Mr. WILLIAM C. HUNT, chief statistician for population, gives the aggregate population of West Virginia by counties and minor civil divisions, according to the official count of the returns of the Twelfth Census, taken as of June 1, 1900.

West Virginia was set off from Virginia December 31, 1862, and admitted as a state June 19, 1863. Table 1 shows the population of West Virginia at each census from 1870 to 1900, inclusive, together with the increase by number and per cent during each decade.

TABLE 1.—POPULATION OF WEST VIRGINIA: 1870 TO 1900.

CENSUS YEARS.	Population.	INCREASE.	
		Number.	Per cent.
1900	958,800	196,006	25.7
1890	762,794	144,337	23.3
1880	618,457	176,443	39.9
1870	442,014	.....	.....

The population of the state in 1900 is 958,800 as against 762,794 in 1890, representing an increase since 1890 of 196,006, or 25.7 per cent. This rate of increase compares favorably with that for the decade immediately preceding, which was 23.3, but both are considerably less than that for the ten years from 1870 to 1880, which was 39.9 per cent. The first census of West Virginia was taken in 1870, seven years after it was organized as a separate state, and the population at that time was 442,014. Since then it has increased by satisfactory percentages, and is at present more than twice as large as it was in 1870.

The total land surface of West Virginia is, approximately, 24,645 square miles, the average number of persons to the square mile at the censuses of 1890 and 1900 being as follows: 1890, 31.0; 1900, 38.9.

Table 2 shows the population of West Virginia by counties at each census from 1790 to 1900, inclusive, while table 3, which immediately follows, shows, for each county, the increase (or decrease) by number and per cent during the ten years from 1890 to 1900.

TABLE 2.—POPULATION OF WEST VIRGINIA BY COUNTIES: 1790 TO 1900.

COUNTIES.	1900	1890	1880	1870	1860	1850	1840	1830	1820	1810	1800	1790
The State [1]	958,800	762,794	618,457	442,014	376,688	302,313	224,537	176,924	136,768	105,469	78,592	55,873
Barbour	14,198	12,702	11,870	10,312	8,958	9,005	.....	.....	.....	.....	.....	.....
Berkeley	19,469	18,702	17,380	14,900	12,525	11,771	10,972	10,518	11,211	11,479	22,006	19,713
Boone	8,194	6,885	5,824	4,553	4,840	3,237	.....	.....	.....	.....	.....	.....
Braxton	18,904	13,928	9,787	6,480	4,992	4,212	2,575	.....	.....	.....	.....	.....
Brooke	7,219	6,660	6,013	5,464	5,494	5,054	7,948	7,041	6,631	5,843	4,706	.....
Cabell	29,252	23,595	13,744	6,429	8,020	6,299	8,163	5,884	4,789	2,717	.....	.....
Calhoun	10,266	8,155	6,072	2,939	2,502	.....	.....	.....	.....	.....	.....	.....
Clay	8,248	4,659	3,460	2,196	1,787	.....	.....	.....	.....	.....	.....	.....
Doddridge	13,689	12,183	10,552	7,076	5,203	2,750	.....	.....	.....	.....	.....	.....
Fayette	31,987	20,542	11,560	6,647	5,997	3,955	3,924	.....	.....	.....	.....	.....
Gilmer	11,762	9,746	7,108	4,338	3,759	3,475	.....	.....	.....	.....	.....	.....
Grant	7,275	6,802	5,542	4,467	.....	.....	.....	.....	.....	.....	.....	.....
Greenbrier	20,683	18,034	15,060	11,417	12,211	10,022	8,695	9,006	7,041	5,914	4,345	[2] 6,015
Hampshire	11,806	11,419	10,366	7,643	13,913	14,036	12,295	11,279	10,889	9,784	8,348	7,346
Hancock	6,693	6,414	4,882	4,363	4,445	4,050	.....	.....	.....	.....	.....	.....
Hardy	8,449	7,567	6,794	5,518	9,864	9,543	7,622	6,798	5,700	5,525	6,627	7,336
Harrison	27,690	21,919	20,181	16,714	13,790	11,728	17,669	14,722	10,932	9,958	4,848	2,080
Jackson	22,987	19,021	16,312	10,300	8,306	6,544	4,890	.....	.....	.....	.....	.....
Jefferson	15,935	15,553	15,005	13,219	14,535	15,357	14,082	12,927	13,087	11,851	.....	.....
Kanawha	54,696	42,756	32,466	22,349	16,150	15,353	13,567	9,326	6,399	3,866	3,239	(2)
Lewis	16,980	15,895	13,269	10,175	7,999	10,031	8,151	6,241	4,247	.....	.....	.....
Lincoln	15,434	11,246	8,739	5,053	.....	.....	.....	.....	.....	.....	.....	.....
Logan [3]	6,955	11,101	7,329	5,124	4,938	3,620	4,309	3,680	.....	.....	.....	.....
McDowell	18,747	7,300	3,074	1,952	1,535	.....	.....	.....	.....	.....	.....	.....
Marion	32,430	20,721	17,198	12,107	12,722	10,552	.....	.....	.....	.....	.....	.....
Marshall	26,444	20,735	18,840	14,941	12,997	10,138	6,937	.....	.....	.....	.....	.....
Mason	24,142	22,863	22,293	15,978	9,173	7,539	6,777	6.534	4,868	1,991	.....	.....
Mercer	23,023	16,002	7,467	7,064	6,819	4,222	2,233	.....	.....	.....	.....	.....
Mineral	12,883	12,085	8,630	6,332	.....	.....	.....	.....	.....	.....	.....	.....
Mingo [3]	11,359	.....	.....	.....	.....	.....	.....	.....	.....	.....	.....	.....
Monongalia	19,049	15,705	14,985	13,547	13,048	12,387	17,368	14,056	11,060	12,793	8,540	4,768
Monroe	13,130	12,429	11,501	11,124	10,757	10,204	8,422	7,798	6,580	5,444	4,188	.....
Morgan	7,294	6,744	5,777	4,315	3,732	3,557	4,253	2,694	2,500	.....	.....	.....
Nicholas	11,403	9,309	7,223	4,458	4,627	3,963	2,515	3,346	1,853	.....	.....	.....
Ohio	48,024	41,557	37,457	28,831	22,422	18,006	13,357	15,584	9,182	8,175	4,740	5,212
Pendleton	9,167	8,711	8,022	6,455	6,164	5,795	6,940	6,271	4,846	4,239	3,962	2,452
Pleasants	9,345	7,539	6,256	3,012	2,945	.....	.....	.....	.....	.....	.....	.....
Pocahontas	8,572	6,814	5,591	4,069	3,958	3,598	2,922	2,542	.....	.....	.....	.....
Preston	22,727	20,355	19.091	14,555	13,312	11,708	6,866	5,144	3,422	.....	.....	.....
Putnam	17,330	14,342	11,375	7,794	6,301	5,335	.....	.....	.....	.....	.....	.....
Raleigh	12,436	9,597	7,367	3,673	3,367	1,765	.....	.....	.....	.....	.....	.....
Randolph	17,670	11,633	8,102	5,563	4,990	5,243	6,208	5,000	3,357	2,854	1,826	951
Ritchie	18,901	16,621	13,474	9,055	6,847	3,902	.....	.....	.....	.....	.....	.....
Roane	19,852	15,303	12,184	7,232	5,381	.....	.....	.....	.....	.....	.....	.....
Summers	16,265	13,117	9,033	.....	.....	.....	.....	.....	.....	.....	.....	.....
Taylor	14,978	12,147	11,455	9,367	7,463	5,367	.....	.....	.....	.....	.....	.....
Tucker	13,433	6,459	3,151	1,907	1,428	.....	.....	.....	.....	.....	.....	.....
Tyler	18,252	11,962	11,073	7,832	6,517	5,498	6,954	4,104	2,314	.....	.....	.....
Upshur	14,696	12,714	10,249	8,023	7,292	.....	.....	.....	.....	.....	.....	.....
Wayne	23,619	18,652	14,739	7,852	6,747	4,760	.....	.....	.....	.....	.....	.....
Webster	8,862	4,783	3,207	1,730	1,555	.....	.....	.....	.....	.....	.....	.....
Wetzel	22,880	16,841	13,896	8,595	6,703	4,284	.....	.....	.....	.....	.....	.....
Wirt	10,284	9,411	7,104	4,804	3,751	3,353	.....	.....	.....	.....	.....	.....
Wood	34,452	28,612	25,006	19,000	11,046	9,450	7,923	6,429	5,860	3,036	1,217	.....
Wyoming	8,380	6,247	4,322	3,171	2,861	1,645	.....	.....	.....	.....	.....	.....

[1] The population of counties credited to West Virginia from 1790 to 1860, inclusive, belongs properly to the state of Virginia, of which these counties then formed a part.

[2] Greenbrier and Kanawha reported together and credited to Greenbrier in 1790.

[3] Mingo organized from part of Logan in 1895.

TABLE 3.—INCREASE IN POPULATION OF WEST VIRGINIA BY COUNTIES: 1890 TO 1900.

COUNTIES.	INCREASE.		COUNTIES.	INCREASE.	
	Number.	Per cent.		Number.	Per cent.
The State	196,006	25.7	Mercer	7,021	43.9
Barbour	1,496	11.8	Mineral	798	6.6
Berkeley	767	4.1	Mingo	11,359	.....
Boone	1,309	19.0	Monongalia	3,344	21.3
Braxton	4,976	35.7	Monroe	701	5.6
Brooke	559	8.4	Morgan	550	8.2
Cabell	5,657	24.0	Nicholas	2,094	22.5
Calhoun	2,111	25.9	Ohio	6,467	15.6
Clay	3,589	77.0	Pendleton	456	5.2
Doddridge	1,506	12.4	Pleasants	1,806	24.0
Fayette	11,445	55.7	Pocahontas	1,758	25.8
Gilmer	2,016	20.7	Preston	2,372	11.7
Grant	473	7.0	Putnam	2,988	20.8
Greenbrier	2,649	14.7	Raleigh	2,839	29.6
Hampshire	387	3.4	Randolph	6,037	51.9
Hancock	279	4.3	Ritchie	2,280	13.7
Hardy	882	11.7	Roane	4,549	29.7
Harrison	5,771	26.3	Summers	3,148	24.0
Jackson	3,966	20.9	Taylor	2,831	23.3
Jefferson	382	2.5	Tucker	6,974	108.0
Kanawha	11,940	27.9	Tyler	6,290	52.6
Lewis	1,085	6.8	Upshur	1,982	15.6
Lincoln	4,188	37.2	Wayne	4,967	26.6
Logan	[1] 4,146	[1] 37.3	Webster	4,079	85.3
McDowell	11,447	156.8	Wetzel	6,039	35.9
Marion	11,709	56.5	Wirt	873	9.3
Marshall	5,709	27.5	Wood	5,840	20.4
Mason	1,279	5.6	Wyoming	2,133	34.1

[1] Decrease.

The only territorial change which has occurred in the counties of West Virginia since 1890 is the organization of Mingo from part of Logan in 1895.

Of the 55 counties in the state all but one have increased in population during the decade, the counties showing the largest percentages of increase being McDowell, 156.8 per cent; Tucker, 108.0 per cent; Webster, 85.3 per cent; Clay, 77.0 per cent; Marion, 56.5 per cent; Fayette, 55.7 per cent; Tyler, 52.6 per cent; and Randolph, 51.9 per cent.

The county showing a decrease in population is Logan, from which territory was taken to form Mingo county in 1895.

Table 4 shows the population of West Virginia by minor civil divisions, so far as it was separately returned at the censuses of 1890 and 1900.

TABLE 4.—POPULATION OF WEST VIRGINIA BY MINOR CIVIL DIVISIONS: 1890 AND 1900.

MINOR CIVIL DIVISIONS.	1900	1890
BARBOUR COUNTY	14,198	12,702
Barker district, including Belington and Junior towns	2,400	1,725
Belington town	430	.....
Junior town	335	.....
Cove district	1,894	1,986
Elk district	874	912
Glade district	1,535	1,517
Philippi district, including Philippi town	2,769	2,443
Philippi town	665	378
Pleasant district	1,951	1,620
Union district	1,280	1,171
Valley district	1,495	1,328
BERKELEY COUNTY	19,469	18,702
Arden district	2,089	1,820
Falling Waters district	1,244	1,188
Gerardstown district	2,552	2,549
Hedgesville district, including Hedgesville town	2,812	2,904
Hedgesville town	342	448
Martinsburg district, coextensive with Martinsburg town	7,564	7,226
Martinsburg town:		
Ward 1	1,262	
Ward 2	2,127	
Ward 3	1,438	
Ward 4	1,157	
Ward 5	1,580	
Mill Creek district	1,530	1,276
Opequon district	1,678	1,739
BOONE COUNTY	8,194	6,885
Crook district	1,503	1,189
Peytona district	1,295	1,131
Scott district	1,751	1,403
Sherman district	1,596	1,522
Washington district	2,049	1,640
BRAXTON COUNTY	18,904	13,928
Birch district	3,673	2,717
Holly district, including part of Sutton town	4,489	2,450
Sutton town (part of)	747	.....
Total for Sutton town,[1] in Holly and Otter districts	864	276
Kanawha district	2,557	2,468
Otter district, including part of Sutton town	4,974	3,662
Sutton town (part of)	117	.....
Salt Lick district	3,211	2,631
BROOKE COUNTY	7,219	6,660
Buffalo district, including Bethany village	2,003	2,347
Bethany village	245	.....
Cross Creek district	2,628	2,078
Wellsburg district, coextensive with Wellsburg city	2,588	2,235
Wellsburg city:		
Ward 1	868	
Ward 2	925	
Ward 3	795	
CABELL COUNTY	29,252	23,595
Barboursville district, including Barboursville town	2,118	1,838
Barboursville town	429	.....
Grant district, including Culloden and Milton towns	3,825	3,391
Culloden town	99	.....
Milton town	582	548
Guyandot district, including Central City and Guyandot towns and Huntington city.	17,322	13,545
Central City town	1,580	.....
Guyandot town	1,450	1,502
Huntington city	11,923	10,108
Ward 1	2,469	
Ward 2	4,480	
Ward 3	4,974	
McComas district	2,763	2,178
Union district	3,224	2,643

[1] In 1890 in Holly district only.

TABLE 4.—POPULATION OF WEST VIRGINIA BY MINOR CIVIL DIVISIONS: 1890 AND 1900—Continued.

MINOR CIVIL DIVISIONS.	1900	1890
CALHOUN COUNTY	10,266	8,155
Center district, including Grantsville town	1,577	1,395
Grantsville town	225	.....
Lee district	2,761	1,965
Sheridan district	1,401	1,275
Sherman district	1,919	1,592
Washington district	2,608	1,928
CLAY COUNTY	8,248	4,659
Buffalo district	1,034	906
Henry district, including Henry town	2,781	1,091
Henry town	339	.....
Otter district	1,194	851
Pleasant district	1,750	986
Union district	1,489	825
DODDRIDGE COUNTY	13,689	12,183
Central district	1,294	1,383
Cove district[1]	843	.....
Grant district	2,150	2,067
Greenbrier district	1,696	1,655
McClellan district	3,080	2,270
New Milton district	1,588	1,592
Southwest district[1]	943	1,492
West Union district, including West Union town	2,095	1,724
West Union town	623	312
FAYETTE COUNTY	31,987	20,542
Falls district	1,597	1,099
Fayetteville district, including Fayetteville, Hill Top, and Mt. Hope towns.	9,889	4,110
Fayetteville town	413	.....
Hill Top town	263	.....
Mt. Hope town	351	.....
Kanawha district, including Montgomery and Powellton towns.	6,078	4,451
Montgomery town	1,594	.....
Powellton town	503	491
Mountain Cove district,[2] including Ansted and Hawks Nest towns.	4,235	5,123
Ansted town	1,090	.....
Hawks Nest town	109	.....
Nuttall district[2]	3,180	.....
Quinnimont district	3,360	2,659
Sewell Mountain district	3,648	3,100
GILMER COUNTY	11,762	9,746
Center district	3,193	2,476
De Kalb district	2,336	1,974
Glenville district, including Glenville town	3,591	2,794
Glenville town	398	329
Troy district, including Troy town	2,642	2,502
Troy town	148	.....
GRANT COUNTY	7,275	6,802
Grant district	1,901	1,846
Milroy district	2,471	2,456
Union district, including Bayard town	2,903	2,500
Bayard town	540	.....
GREENBRIER COUNTY	20,683	18,034
Anthony Creek district	859	838
Blue Sulphur district	2,752	2,305
Falling Spring district, including Frankford town	3,833	2,978
Frankford town	138	.....
Fort Spring district, including Ronceverte town	2,638	2,257
Ronceverte town	968	481
Irish Corner district	1,711	1,499
Lewisburg district, including Lewisburg town	2,510	2,213
Lewisburg town	872	1,016
Meadow Bluff district	2,534	2,418
White Sulphur district	1,625	1,514
Williamsburg district	2,221	2,012
HAMPSHIRE COUNTY	11,806	11,419
Bloomery district	1,518	1,683
Capon district, including Watson town (Capon Springs)	1,556	1,552
Watson town (Capon Springs)	18	.....
Gore district	2,369	2,279
Mill Creek district	840	918
Romney district, including Romney town	2,229	1,743
Romney town	580	451
Sherman district	2,031	1,911
Springfield district, including Springfield town	1,263	1,333
Springfield town	143	.....

[1] Cove district organized from part of Southwest district since 1890.
[2] Nuttall district organized from part of Mountain Cove district since 1890.

MINOR CIVIL DIVISIONS.	1900	1890
HANCOCK COUNTY	6,693	6,414
Butler district	1,080	1,220
Clay district, including New Cumberland town	2,943	3,240
New Cumberland town	2,198	2,305
Grant district	1,758	1,120
Poe district	912	834
HARDY COUNTY	8,449	7,567
Capon district, including Wardensville town	2,281	2,117
Wardensville town	152	106
Lost River district	2,583	2,071
Moorefield district, including Moorefield town	1,763	1,744
Moorefield town	460	495
South Fork district	1,822	1,635
HARRISON COUNTY	27,690	21,919
Clark district, including part of Clarksburg town	4,097	2,956
Clarksburg town (part of)	2,487	1,711
Total for Clarksburg town, in Clark and Coal districts	4,050	3,008
Clay district, including Shinnston town	3,162	2,025
Shinnston town	535	403
Coal district, including part of Clarksburg town	4,508	2,802
Clarksburg town (part of)	1,563	1,297
Eagle district	2,515	2,123
Elk district	1,821	1,470
Grant district	1,727	1,650
Sardis district	2,621	2,323
Simpson district, including Bridgeport town	1,704	1,777
Bridgeport town	464	455
Ten Mile district, including Salem town	3,754	2,373
Salem town	746	310
Union district, including West Milford town	2,281	2,420
West Milford town	187	210
JACKSON COUNTY	22,987	19,021
Grant district	3,757	3,765
Ravenswood district, including Ravenswood town	5,487	4,830
Ravenswood town	1,074	817
Ripley district, including Ripley town	6,641	4,961
Ripley town	579	417
Union district	2,718	2,442
Washington district	4,384	3,023
JEFFERSON COUNTY	15,935	15,553
Charles Town district, including Charles Town	4,965	4,524
Charles Town	2,392	2,287
Harpers Ferry district, including Bolivar and Harpers Ferry towns.	3,309	3,264
Bolivar town	781	804
Harpers Ferry town	896	958
Kabletown district	2,184	2,062
Middleway district, including Middleway town	2,371	2,352
Middleway town	466	.....
Shepherdstown district, including Shepherdstown town	3,106	3,351
Shepherdstown town	1,184	1,515
KANAWHA COUNTY	54,696	42,756
Big Sandy district	2,915	1,960
Cabin Creek district, including Eastbank town	11,854	7,940
Eastbank town	468	.....
Charleston district,[3] including Charleston city	13,417	10,222
Charleston city[3]	11,099	6,742
Ward 1	1,546	
Ward 2	1,123	
Ward 3	1,874	
Ward 4	2,195	
Ward 5	1,772	
Ward 6	2,048	
Ward 7	541	
Elk district	5,665	4,374
Jefferson district, including St. Albans town	3,545	3,270
St. Albans town	816	.....
Loudon district	4,427	3,343
Malden district	3,364	3,707
Poca district	3,818	3,038
Union district	3,842	3,266
Washington district	1,849	1,636
LEWIS COUNTY	16,980	15,895
Collins Settlement district	3,200	3,015
Court House district, including part of Weston town	4,721	2,629
Weston town (part of)	1,931	.....
Total for Weston town,[4] in Court House, Freemans Creek, and Hackers Creek districts.	2,560	2,143
Freemans Creek district, including part of Weston town	4,564	4,122
Weston town (part of)	253	.....
Hackers Creek district, including part of Weston town	2,951	4,533
Weston town (part of)	376	.....
Skin Creek district	1,544	1,596

[3] Part of Charleston district annexed to Charleston city since 1890.
[4] In 1890 in Hackers Creek district only.

TABLE 4.—POPULATION OF WEST VIRGINIA BY MINOR CIVIL DIVISIONS: 1890 AND 1900—Continued.

MINOR CIVIL DIVISIONS.	1900	1890
LINCOLN COUNTY	15,434	11,246
Carroll district	3,282	2,702
Duvall district	2,279	1,523
Harts Creek district	1,488	1,455
Jefferson district	1,625	999
Laurel Hill district	1,704	943
Sheridan district	2,364	1,559
Union district	1,327	981
Washington district	1,365	1,084
LOGAN COUNTY [1]	6,955	[2] 11,101
Chapmansville district [3]	2,531	2,000
Logan district, including Aracoma town	3,272	2,746
Aracoma town [4]	444	.....
Triadelphia district [3]	1,152	1,524
MCDOWELL COUNTY	18,747	7,300
Big Creek district	1,393	1,271
Browns Creek district, [5] including Keystone and Welch towns.	5,751	.....
Keystone town	1,088	.....
Welch town	442	.....
Elkhorn district [6]	5,467	4,195
North Fork district [7]	2,896	.....
Sandy River district	3,240	1,834
MARION COUNTY	32,430	20,721
Fairmont district, including wards 2, 3, 4, and 5 of Fairmont city.	7,034	3,228
Fairmont city (part of)	4,340	.....
Total for Fairmont city, in Fairmont and Union districts	5.655	1,023
Ward 1 1,315		
Ward 2 1,203		
Ward 3 1,048		
Ward 4 944		
Ward 5 1,145		
Grant district, including part of Monongah town	4,864	2,085
Monongah town (part of)	1,124	.....
Total for Monongah town, in Grant and Lincoln districts	1,786	.....
Lincoln district, including part of Monongah town	4,082	2,982
Monongah town (part of)	662	.....
Mannington district, including Mannington town	7,350	5,605
Mannington town	1,681	908
Paw Paw district, including Fairview [8] and Rivesville towns.	2,636	2,311
Rivesville town	164	165
Union district, including ward 1 of Fairmont city	3,337	2,319
Fairmont city (part of) [9]	1,315	.....
Winfield district	3,127	2,191
MARSHALL COUNTY	26,444	20,735
Cameron district, including Cameron town	2,350	2,047
Cameron town	964	.....
Clay district, including part of ward 1 of Moundsville city.	1,807	1,702
Moundsville city (part of)	801	675
Total for Moundsville city, in Clay and Washington districts.	5,362	2,688
Ward 1 1,121		
Ward 2 2,221		
Ward 3 2,020		
Franklin district	1,957	1,979
Liberty district	2,297	2,567
Meade district	1,580	1,546
Sand Hill district	1,300	1,272
Union district, including Benwood city and McMechen town.	7,688	4,872
Benwood city	4,511	2,934
McMechen town	1,465	427
Washington district, including wards 2 and 3 and part of ward 1 of Moundsville city.	5,986	3,136
Moundsville city (part of)	4,561	2,013
Webster district	1,479	1,614
MASON COUNTY	24,142	22,863
Arbuckle district	2,485	2,117
Clendenin district, including Henderson village	4,049	3,124
Henderson village	304	.....
Cologne district, including Leon village	1,760	1,635
Leon village	250	242
Cooper district	2,480	2,385
Graham district, including Hartford village	1,987	2,124
Hartford village	515	446
Hannan district	2,518	2,236
Lewis district, including Point Pleasant town	2,628	2,435
Point Pleasant town	1,934	1,853

MINOR CIVIL DIVISIONS.	1900	1890
MASON COUNTY—Continued.		
Robinson district	1,014	1,129
Union district	2,452	2,316
Waggener district, including Clifton, Mason, and West Columbia villages.	2,769	3,362
Clifton village	427	673
Mason village	904	1,029
West Columbia village	205	250
MERCER COUNTY	23,023	16,002
Beaver Pond district, including Bluefield city	8,221	4,550
Bluefield city	4,644	1,775
East River district	3,499	3,082
Jumping Branch district	1,214	999
Plymouth district	2,318	1,848
Rock district, including Bramwell town	7,771	5,523
Bramwell town	825	499
MINERAL COUNTY	12,883	12,085
Cabin Run district	827	815
Elk district, including Elk Garden town	2,597	3,294
Elk Garden town	581	723
Frankfort district	1,807	1,488
Piedmont district, including Piedmont town	2,814	2,236
Piedmont town	2,115	.....
New Creek district, including Keyser town	4,038	3,337
Keyser town	2,536	2,165
Welton district	800	915
MINGO COUNTY [10]	11,359	.....
Hardee district	1,302	2,490
Harvey district	2,696	.....
Lee district	2,301	831
Magnolia district	3,020	1,510
Stafford district	2,040	.....
MONONGALIA COUNTY	19,049	15,705
Battelle district	2,760	2,452
Cass district	1,444	1,495
Clay district, including Blacksville town	3,149	2,827
Blacksville town	180	.....
Clinton district	2,551	2,352
Grant district	2,152	2,118
Morgan district, including Greenmont, Morgantown, Seneca, and South Morgantown towns.	5,356	2,973
Greenmont town	349	.....
Morgantown town	1,895	1,011
Seneca town	723	.....
South Morgantown town	405	285
Union district	1,637	1,488
MONROE COUNTY	13,130	12,429
Red Sulphur district, including Peterstown town	3,148	2,845
Peterstown town	167	.....
Second Creek district	1,672	1,575
Springfield district	2,323	2,183
Sweet Springs district	2,065	1,755
Union district, including Union town	2,104	2,030
Union town	256	348
Wolf Creek district, including Alderson town	1,818	2,041
Alderson town	518	663
MORGAN COUNTY	7,294	6,744
Allen district	1,088	883
Bath district, including Berkeley Springs town	1,815	1,529
Berkeley Springs town	781	.....
Cacapon district, [11] including Paw Paw town	2,187	2,070
Paw Paw town	693	772
Rock Gap district	772	812
Sleepy Creek district	716	576
Timber Ridge district	716	874
NICHOLAS COUNTY	11,403	9,309
Beaver district	2,205	1,085
Grant district	1,116	1,247
Hamilton district	2,106	1,787
Jefferson district	1,235	991
Kentucky district	1,516	1,360
Summersville district, including Summersville town	1,452	1,274
Summersville town	223	.....
Wilderness district	1,773	1,565

[1] Hardee, Lee, and Magnolia districts, and parts of Chapmansville and Triadelphia districts taken to form Mingo county in 1895.
[2] Includes population (4,831) of Hardee, Lee, and Magnolia districts.
[3] Part taken to form part of Mingo county in 1895.
[4] Given as Logan in 1890.
[5] Organized from part of Elkhorn district since 1890; part subsequently taken to form part of North Fork district.
[6] Parts taken to form Browns Creek district and part of North Fork district since 1890.
[7] Organized from parts of Browns Creek and Elkhorn districts since 1890.
[8] Not separately returned.
[9] Formerly Palatine town.
[10] Organized from part of Logan county in 1895.
[11] Formerly Great Cacapon.

TABLE 4.—POPULATION OF WEST VIRGINIA BY MINOR CIVIL DIVISIONS: 1890 AND 1900—Continued.

MINOR CIVIL DIVISIONS.	1900	1890
OHIO COUNTY	48,024	41,557
Liberty district	1,385	1,572
Richland district	1,737	1,508
Ritchie district, exclusive of part of Wheeling city	707	.....
Triadelphia district, including Elm Grove, Leatherwood, Pleasant Valley, and Triadelphia towns.	4,782	3,464
Elm Grove town	768	594
Leatherwood town	123	.....
Pleasant Valley town	180	.....
Triadelphia town	287	515
Washington district, including Fulton town,[1] but exclusive of part of Wheeling city.	535	491
Wheeling city, comprising Center, Clay, Madison, Union, and Webster districts, and parts of Ritchie and Washington districts.	38,878	34,522
Ward 1	5,061	
Ward 2	4,233	
Ward 3	2,873	
Ward 4	4,903	
Ward 5	2,888	
Ward 6	7,142	
Ward 7	5,135	
Ward 8	6,643	
PENDLETON COUNTY	9,167	8,711
Bethel district	1,121	979
Circleville district	1,491	1,370
Franklin district, including Franklin town	1,605	1,545
Franklin town	205	.....
Mill Run district	1,651	1,568
Sugar Grove district	1,434	1,352
Union district	1,865	1,897
PLEASANTS COUNTY	9,345	7,539
Grant district	1,214	1,066
Jefferson district	1,415	1,544
Lafayette district	953	774
McKim district	1,281	1,064
Union district	1,901	1,795
Washington district, including St. Marys village	2,581	1,296
St. Marys village	825	520
POCAHONTAS COUNTY	8,572	6,814
Edray district, including Marlington village	2,678	1,961
Marlington village	171	.....
Greenbank district	2,496	1,774
Huntersville district	1,177	1,107
Little Levels district,[2] including Hillsboro village	2,221	1,972
Hillsboro village	204	166
PRESTON COUNTY	22,727	20,355
Grant district, including Brandonville and Bruceton towns.	2,096	2,193
Brandonville town	68	82
Bruceton town	80	.....
Kingwood district, including Kingwood and Tunnelton towns.	3,033	2,315
Kingwood town	700	.....
Tunnelton town	479	.....
Lyon district, including Austen, Independence, and Newburg towns.	2,943	3,363
Austen town	289	269
Independence town	206	273
Newburg town	751	778
Pleasant district	1,788	1,891
Portland district, including Terra Alta town	4,145	3,264
Terra Alta town	616	443
Reno district, including Rowlesburg town	4,136	3,565
Rowlesburg town	652	560
Union district	2,806	2,135
Valley district	1,780	1,629
PUTNAM COUNTY	17,330	14,342
Buffalo district, including Buffalo village	2,766	2,090
Buffalo village	364	238
Curry district, including Hurricane village	3,409	2,823
Hurricane village	240	207
Pocatalico district	3,248	2,885
Scott district, including Winfield village	2,600	2,295
Winfield village	338	302
Teayse Valley district	2,125	1,690
Union district	3,182	2,559
RALEIGH COUNTY	12,436	9,597
Clear Fork district	1,227	1,063
Marsh Fork district	1,781	1,589
Richmond district	1,266	986

[1] Not separately returned.
[2] Given as Academy in 1890.
[3] Formerly West Grafton town.

MINOR CIVIL DIVISIONS.	1900	1890
RALEIGH COUNTY—Continued.		
Shady Spring district	2,334	1,586
Slab Fork district	1,060	951
Town district, including Beckley village	3,357	2,305
Beckley village	342	158
Trap Hill district	1,411	1,167
RANDOLPH COUNTY	17,670	11,633
Beverly district, including Beverly town	1,684	1,358
Beverly town	464	343
Dry Fork district	3,224	1,805
Huttonsville district	1,638	1,172
Leadsville district, including Elkins and South Elkins towns.	4,495	1,913
Elkins town	2,016	737
South Elkins town	206	.....
Middle Fork district	2,071	1,648
Mingo district	1,165	1,055
New Interest district	1,215	1,122
Roaring Creek district	1,437	872
Valley Bend district	741	688
RITCHIE COUNTY	18,901	16,621
Clay district, including Pennsboro town	4,427	4,295
Pennsboro town	738	570
Grant district, including Cairo town	6,070	4,994
Cairo town	653	.....
Murphy district	4,299	3,495
Union district, including Harrisville town	4,105	3,837
Harrisville town	472	361
ROANE COUNTY	19,852	15,303
Curtis district	1,581	1,302
Geary district	2,955	2,059
Harper district	2,871	2,305
Reedy district, including Reedy town	2,430	1,758
Reedy town	300	.....
Smithfield district	2,737	2,165
Spencer district, including Spencer town	4,956	3,530
Spencer town	737	431
Walton district	2,322	2,184
SUMMERS COUNTY	16,265	13,117
Forest Hill district	1,601	1,356
Greenbrier district, including Hinton city	4,940	3,608
Hinton city	3,763	2,570
Ward 1	803	
Ward 2	897	
Ward 3	723	
Ward 4	658	
Ward 5	682	
Green Sulphur district	2,747	2,135
Jumping Branch district	2,779	2,188
Pipestem district	1,779	1,655
Talcott district	2,419	2,175
TAYLOR COUNTY	14,978	12,147
Booths Creek district	1,589	1,663
Court House district, including ward 4 of Grafton city	3,448	2,483
Grafton city (part of)[3]	1,304	.....
Total for Grafton city, in Court House and Grafton districts.	5,650	3,159
Ward 1	2,006	
Ward 2	1,497	
Ward 3	843	
Ward 4	1,304	
Fetterman district, including Fetterman town	2,585	2,495
Fetterman town	796	557
Flemington district	1,707	1,119
Grafton district, comprising wards 1, 2, and 3 of Grafton city.	4,346	3,159
Knottsville district	1,303	1,228
TUCKER COUNTY	13,433	6,459
Black Fork district, including Hendricks and Parsons towns.	2,307	1,218
Hendricks town	317	.....
Parsons town	618	.....
Clover district	1,174	1,085
Davis district,[4] including Davis town	2,712	.....
Davis town	2,391	918
Dry Fork district[4]	1,414	930
Fairfax district,[4] including Thomas town	3,975	1,506
Thomas town	2,126	269
Licking district	681	563
St. George district, including St. George town	1,170	1,157
St. George town	152	316

[4] Davis district organized from parts of Dry Fork and Fairfax districts since 1890.

TABLE 4.—POPULATION OF WEST VIRGINIA BY MINOR CIVIL DIVISIONS: 1890 AND 1900—Continued.

MINOR CIVIL DIVISIONS.	1900	1890
TYLER COUNTY	18,252	11,962
Centerville district, including Centerville town	1,720	1,445
Centerville town	156	.....
Ellsworth district, including Middlebourne town [1]	3,593	3,442
Lincoln district, including Sistersville city	5,829	1,796
Sistersville city	2,979	469
McElroy district	3,607	2,363
Meade district	1,877	1,533
Union district, including Friendly town	1,626	1,383
Friendly town	253	.....
UPSHUR COUNTY	14,696	12,714
Banks district	3,201	2,577
Buckhannon district, including Buckhannon town	3,489	2,542
Buckhannon town	1,589	1,403
Meade district	2,316	2,124
Union district	2,115	1,941
Warren district	1,239	1,418
Washington district	2,336	2,112
WAYNE COUNTY	23,619	18,652
Butler district	4,888	4,453
Ceredo district, including Ceredo and Kenova villages	4,681	3,604
Ceredo village	1,279	923
Kenova village	863	.....
Grant district	1,972	1,589
Lincoln district	4,326	3,144
Stonewall district	3,060	2,015
Union district, including Fairview village	4,692	3,847
Fairview village	407	361
WEBSTER COUNTY	8,862	4,783
Fork Lick district, including Addison town	1,856	1,416
Addison town	297	.....
Glade district, including Cowen town	3,874	1,460
Cowen town	257	.....
Hackers Valley district	1,588	1,094
Holly district	1,544	813
WETZEL COUNTY	22,880	16,841
Center district	2,526	2,472
Church district, including Hundred town	2,291	2,240
Hundred town	261	.....
WETZEL COUNTY—Continued.		
Clay district, including Littleton town	1,723	1,366
Littleton town	509	.....
Grant district	5,901	3,184
Green district	3,750	2,461
Magnolia district, including Brooklyn and New Martinsville towns.	3,702	2,602
Brooklyn town	632	285
New Martinsville town	1,089	692
Proctor district	2,987	2,516
WIRT COUNTY	10,284	9,411
Burning Springs district	1,873	1,767
Clay district	1,054	950
Elizabeth district, including Elizabeth town	2,238	2,193
Elizabeth town	657	710
Newark district	686	640
Reedy district	1,639	1,380
Spring Creek district	1,290	964
Tucker district	1,504	1,517
WOOD COUNTY	34,452	28,612
Clay district	2,147	1,858
Harris district	2,171	2,494
Lubeck district	2,904	2,491
Parkersburg district, [2] including Parkersburg city	14,903	10,697
Parkersburg city [2]	11,703	8,408
Ward 1	2,010	
Ward 2	2,410	
Ward 3	3,015	
Ward 4	2,660	
Ward 5	1,608	
Slate district	1,163	1,107
Steele district	2,295	2,563
Tygart district	1,994	1,684
Union district	2,396	1,875
Walker district	2,287	2,253
Williams district	2,192	1,590
WYOMING COUNTY	8,380	6,247
Baileysville district	945	628
Barkers Ridge district	1,196	867
Center district	1,794	1,404
Clear Fork district	1,158	762
Huff Creek district	744	483
Oceana district, including Oceana town	1,652	1,343
Oceana town	187	.....
Slab Fork district	891	760

[1] Not separately returned.

[2] Part of Parkersburg district annexed to Parkersburg city since 1890.

There are 140 incorporated cities, towns, and villages in West Virginia, for which the population in 1900 is separately returned, and these incorporated places are presented in table 5 in alphabetical order, being abstracted from table 4, in which they are presented in detail under the counties in which they are severally situated.

TABLE 5.—POPULATION OF THE INCORPORATED CITIES, TOWNS, AND VILLAGES OF WEST VIRGINIA: 1890 AND 1900.

CITIES, TOWNS, AND VILLAGES.	POPULATION. 1900	POPULATION. 1890	CITIES, TOWNS, AND VILLAGES.	POPULATION. 1900	POPULATION. 1890	CITIES, TOWNS, AND VILLAGES.	POPULATION. 1900	POPULATION. 1890
Addison town	297	.....	Central City town	1,580	.....	Harpers Ferry town	896	958
Alderson town	518	663	Ceredo village	1,279	923	Harrisville town	472	361
Ansted town	1,090	.....	Charleston city	11,099	6,742	Hartford village	515	446
Aracoma town	444	.....	Charles Town	2,392	2,287	Hawks Nest town	109	.....
Austen town	289	269	Clarksburg town	4,050	3,008	Hedgesville town	342	448
Barboursville town	429	.....	Clifton village	427	633	Henderson village	304	.....
Bayard town	540	.....	Cowen town	257	.....	Hendricks town	317	.....
Beckley village	342	158	Culloden town	99	.....	Henry town	339	.....
Belington town	430	.....	Davis town	2,391	918	Hillsboro village	204	166
Benwood city	4,511	2,934	Eastbank town	468	.....	Hill Top town	263	.....
Berkeley Springs town	781	.....	Elizabeth town	657	710	Hinton city	3,763	2,570
Bethany village	245	.....	Elk Garden town	581	723	Hundred town	261	.....
Beverly town	464	343	Elkins town	2,016	737	Huntington city	11,923	10,108
Blacksville town	180	.....	Elm Grove town	768	594	Hurricane village	240	207
Bluefield city	4,644	1,775	Fairmont city	5,655	1,023	Independence town	206	273
Bolivar town	781	804	Fairview village	407	361	Junior town	335	.....
Bramwell town	825	499	Fayetteville town	413	.....	Kenova village	863	.....
Brandonville town	68	82	Fetterman town	796	557	Keyser town	2,536	2,165
Bridgeport town	464	455	Frankford town	138	.....	Keystone town	1,088	.....
Brooklyn town	632	285	Franklin town	205	.....	Kingwood town	700	.....
Bruceton town	80	.....	Friendly town	253	.....	Leatherwood town	123	.....
Buckhannon town	1,589	1,403	Glenville town	398	329	Leon village	250	242
Buffalo village	364	238	Grafton city	5,650	3,159	Lewisburg town	872	1,016
Cairo town	653	.....	Grantsville town	225	.....	Littleton town	509	.....
Cameron town	964	.....	Greenmont town	349	.....	McMechen town	1,465	427
Centerville town	156	.....	Guyandot town	1,450	1,502	Mannington town	1,681	908

TABLE 5.—POPULATION OF THE INCORPORATED CITIES, TOWNS, AND VILLAGES OF WEST VIRGINIA: 1890 AND 1900—Continued.

CITIES, TOWNS, AND VILLAGES.	POPULATION.		CITIES, TOWNS, AND VILLAGES.	POPULATION.		CITIES, TOWNS, AND VILLAGES.	POPULATION.	
	1900	1890		1900	1890		1900	1890
Marlington village	171	.....	Piedmont town	2,115	.....	Spencer town	737	431
Martinsburg town	7,564	7,226	Pleasant Valley town	180	.....	Springfield town	143	.....
Mason village	904	1,029	Point Pleasant town	1,934	1,853	Summersville town	223	.....
Middleway town	466	.....	Powellton town	503	491	Sutton town	864	276
Milton town	582	548	Ravenswood town	1,074	817	Terra Alta town	616	443
Monongah town	1,786	.....	Reedy town	300	.....	Thomas town	2,126	269
Montgomery town	1,594	.....	Ripley town	579	417	Triadelphia town	287	515
Moorefield town	460	495	Rivesville town	164	165	Troy town	148	.....
Morgantown town	1,895	1,011	Romney town	580	451	Tunnelton town	479	.....
Moundsville city	5,362	2,688	Ronceverte town	968	481	Union town	256	348
Mt. Hope town	351	.....	Rowlesburg town	652	560	Wardensville town	152	106
Newburg town	751	778	St. Albans town	816	.....	Watson town (Capon Springs)	18	.....
New Cumberland town	2,198	2,305	St. George town	152	316	Welch town	442	.....
New Martinsville town	1,089	692	St. Marys village	825	520	Wellsburg city	2,588	2,235
Oceana town	187	.....	Salem town	746	310	West Columbia village	205	250
Parkersburg city	11,703	8,408	Seneca town	723	.....	West Milford town	187	210
Parsons town	618	.....	Shepherdstown town	1,184	1,515	Weston town	2,560	2,143
Paw Paw town	693	772	Shinnston town	535	403	West Union town	623	312
Pennsboro town	738	570	Sistersville city	2,979	469	Wheeling city	38,878	34,522
Peterstown town	167	.....	South Elkins town	206	.....	Winfield village	338	302
Philippi town	665	378	South Morgantown town	405	285			

Of the above named 140 incorporated places there are 22 that have a population in 1900 of more than 2,000: of these 8 have more than 5,000, namely, Wheeling, with 38,878; Huntington, with 11,923; Parkersburg, with 11,703; Charleston, with 11,099; Martinsburg, with 7,564; Fairmont, with 5,655; Grafton, with 5,650; and Moundsville, with 5,362 inhabitants.

Wheeling is the only city which has a population in 1900 of more than 25,000, and a summary is presented in table 6, showing its population from 1810 to 1900, inclusive, together with the increase by number and per cent during each decade.

TABLE 6.—POPULATION OF WHEELING: 1810 TO 1900.

CENSUS YEARS.	Population.	INCREASE.	
		Number.	Per cent.
1900	38,878	4,356	12.6
1890	34,522	3,785	12.3
1880	30,737	11,457	59.4
1870	19,280	5,197	36.9
1860	14,083	2,648	23.2
1850	11,435	3,550	45.0
1840	7,885	2,664	51.0
1830	5,221	3,654	233.2
1820	1,567	653	71.4
1810	914	.....	.....

According to the foregoing summary the population of Wheeling, beginning with 914 in 1810, increased by a large percentage during each decennial period until that from 1880 to 1890, its greatest growth having been attained between 1870 and 1880, when the population was augmented by 11,457, or 59.4 per cent. At the last two censuses the percentages of increase have declined to 12.3 and 12.6, respectively, but the present population of the city is double that of 1870 and more than forty-two times that of 1810.

William C. Rob[illegible]

Director of the Census.

Twelfth Census of the United States.

CENSUS BULLETIN.

No. 54. WASHINGTON, D. C. February 7, 1901.

POPULATION OF WISCONSIN BY COUNTIES AND MINOR CIVIL DIVISIONS.

This bulletin, prepared under the direction of Mr. WILLIAM C. HUNT, chief statistician for population, gives the aggregate population of Wisconsin by counties and minor civil divisions, according to the official count of the returns of the Twelfth Census, taken as of June 1, 1900.

Wisconsin was organized as a territory July 3, 1836, and admitted as a state May 29, 1848. Table 1 shows the population of Wisconsin at each census from 1840 to 1900, inclusive, together with the increase by number and per cent during each decade.

TABLE 1.—POPULATION OF WISCONSIN: 1840 TO 1900.

CENSUS YEARS.	Population.	INCREASE.	
		Number.	Per cent.
1900	2,069,042	382,162	22.7
1890	1,686,880	371,383	28.2
1880	1,315,497	260,827	24.7
1870	1,054,670	278,789	35.9
1860	775,881	470,490	154.1
1850	305,391	274,446	886.9
1840	30,945	.....	.....

The population of the state in 1900 is 2,069,042 as against 1,686,880 in 1890, representing an increase since 1890 of 382,162, or 22.7 per cent. A small portion of this increase is due to the fact that there were 6,095 Indians and 355 other persons, or a total of 6,450 persons, on Indian reservations, etc., in Wisconsin, who were specially enumerated in 1890 under the provisions of the census act, but were not included in the general population of the state at that census. The population of the territory in 1840 was 30,945, and during the ten years from 1840 to 1850 it increased to 305,391, or 886.9 per cent. During the next decade the population increased to 775,881, or 154.1 per cent. Since then the increase has been by comparatively small percentages, though the growth of the state has been constant and by substantially uniform gains for a series of decades.

The total land surface of Wisconsin is, approximately, 54,450 square miles, the average number of persons to the square mile at the censuses of 1890 and 1900 being as follows: 1890, 31.0; 1900, 38.0.

Table 2 shows the population of Wisconsin by counties at each census from 1840 to 1900, inclusive, while table 3, which immediately follows, shows, for each county, the increase (or decrease) by number and per cent during the ten years from 1890 to 1900.

Table 2.—POPULATION OF WISCONSIN BY COUNTIES: 1840 TO 1900.

COUNTIES.	1900	1890	1880	1870	1860	1850	1840	1830	1820	1810	1800	1790
The State	2,069,042	1,686,880	1,315,497	1,054,670	775,881	305,391	30,945	[1]3,635	[1]1,313	.....	[2]115	.....
Adams	9,141	6,889	6,741	6,601	6,492	187	.....	.....	.....	.....	.....	.....
Ashland[3]	20,176	20,063	1,559	221	515	.....	.....	.....	.....	.....	.....	.....
Barron[4]	23,677	15,416	7,024	538	13	.....	.....	.....	.....	.....	.....	.....
Bayfield[5]	14,392	7,390	564	344	353	489	.....	.....	.....	.....	.....	.....
Brown	46,359	39,164	34,078	25,168	11,795	6,215	2,107	[1]1,356	[1]952	.....	[2]50	.....
Buffalo	16,765	15,997	15,528	11,123	3,864	.....	.....	.....	.....	.....	.....	.....
Burnett[6]	7,478	4,393	3,140	706	12	.....	.....	.....	.....	.....	.....	.....
Calumet	17,078	16,639	16,632	12,335	7,895	1,743	275	.....	.....	.....	.....	.....
Chippewa[7]	33,037	25,143	15,491	8,311	1,895	615	.....	.....	.....	.....	.....	.....
Clark	25,848	17,708	10,715	3,450	789	.....	.....	.....	.....	.....	.....	.....
Columbia	31,121	28,350	28,065	28,802	24,441	9,565	.....	.....	.....	.....	.....	.....
Crawford	17,286	15,987	15,644	13,075	8,068	2,498	1,502	[1]692	[1]361	.....	[2]65	.....
Dane	69,435	59,578	53,233	53,096	43,922	16,639	314	.....	.....	.....	.....	.....
Dodge	46,631	44,984	45,931	47,035	42,818	19,138	67	.....	.....	.....	.....	.....
Door	17,583	15,682	11,645	4,919	2,948	.....	.....	.....	.....	.....	.....	.....
Douglas	36,335	13,468	655	1,122	812	.....	.....	.....	.....	.....	.....	.....
Dunn	25,043	22,664	16,817	9,488	2,704	.....	.....	.....	.....	.....	.....	.....
Eau Claire	31,692	30,673	19,993	10,769	3,162	.....	.....	.....	.....	.....	.....	.....
Florence[8]	3,197	2,604	.....	.....	.....	.....	.....	.....	.....	.....	.....	.....
Fond du Lac	47,589	44,088	46,859	46,273	34,154	14,510	139	.....	.....	.....	.....	.....
Forest[9]	1,396	1,012	.....	.....	.....	.....	.....	.....	.....	.....	.....	.....
Grant	38,881	36,651	37,852	37,979	31,189	16,169	3,926	.....	.....	.....	.....	.....
Green	22,719	22,732	21,729	23,611	19,808	8,566	933	.....	.....	.....	.....	.....
Green Lake	15,797	15,163	14,483	13,195	12,663	.....	.....	.....	.....	.....	.....	.....
Iowa	23,114	22,117	23,628	24,544	18,967	9,525	3,978	[1]1,587	.....	.....	.....	.....
Iron[10]	6,616	.....	.....	.....	.....	.....	.....	.....	.....	.....	.....	.....
Jackson	17,466	15,797	13,285	7,687	4,170	.....	.....	.....	.....	.....	.....	.....
Jefferson	34,789	33,530	32,156	34,040	30,438	15,317	914	.....	.....	.....	.....	.....
Juneau	20,629	17,121	15,582	12,372	8,770	.....	.....	.....	.....	.....	.....	.....
Kenosha	21,707	15,581	13,550	13,147	13,900	10,734	.....	.....	.....	.....	.....	.....
Kewaunee	17,212	16,153	15,807	10,128	5,530	.....	.....	.....	.....	.....	.....	.....
La Crosse	42,997	38,801	27,073	20,297	12,186	.....	.....	.....	.....	.....	.....	.....
Lafayette	20,959	20,265	21,279	22,659	18,134	11,531	.....	.....	.....	.....	.....	.....
Langlade[11]	12,553	9,465	685	.....	.....	.....	.....	.....	.....	.....	.....	.....
Lincoln[12]	16,269	12,008	2,011	.....	.....	.....	.....	.....	.....	.....	.....	.....
Manitowoc	42,261	37,831	37,505	33,364	22,416	3,702	235	.....	.....	.....	.....	.....
Marathon	43,256	30,369	17,121	5,885	2,892	508	.....	.....	.....	.....	.....	.....
Marinette[13]	30,822	20,304	8,929	.....	.....	.....	.....	.....	.....	.....	.....	.....
Marquette	10,509	9,676	8,908	8,056	8,233	8,641	18	.....	.....	.....	.....	.....
Milwaukee	330,017	236,101	138,537	89,930	62,518	31,077	5,605	.....	.....	.....	.....	.....
Monroe	28,103	23,211	21,607	16,550	8,410	.....	.....	.....	.....	.....	.....	.....
Oconto[14]	20,874	15,009	9,848	8,321	3,592	.....	.....	.....	.....	.....	.....	.....
Oneida[15]	8,875	5,010	.....	.....	.....	.....	.....	.....	.....	.....	.....	.....
Outagamie	46,247	38,690	28,716	18,430	9,587	.....	.....	.....	.....	.....	.....	.....
Ozaukee	16,363	14,943	15,461	15,564	15,682	.....	.....	.....	.....	.....	.....	.....
Pepin	7,905	6,932	6,226	4,659	2,392	.....	.....	.....	.....	.....	.....	.....
Pierce	23,943	20,385	17,744	9,958	4,672	.....	.....	.....	.....	.....	.....	.....
Polk	17,801	12,968	10,018	3,422	1,400	.....	.....	.....	.....	.....	.....	.....
Portage	29,483	24,798	17,731	10,634	7,507	1,250	1,623	.....	.....	.....	.....	.....
Price	9,106	5,258	785	.....	.....	.....	.....	.....	.....	.....	.....	.....
Racine	45,644	36,268	30,922	26,740	21,360	14,973	3,475	.....	.....	.....	.....	.....
Richland	19,483	19,121	18,174	15,731	9,732	903	.....	.....	.....	.....	.....	.....
Rock	51,203	43,220	38,823	39,030	36,690	20,750	1,701	.....	.....	.....	.....	.....
St. Croix	26,830	23,139	18,956	11,035	5,392	624	809	.....	.....	.....	.....	.....
Sauk	33,006	30,575	28,729	23,860	18,963	4,371	102	.....	.....	.....	.....	.....
Sawyer[16]	3,593	1,977	.....	.....	.....	.....	.....	.....	.....	.....	.....	.....
Shawano[17]	27,475	19,236	10,371	3,166	829	.....	.....	.....	.....	.....	.....	.....
Sheboygan	50,345	42,489	34,206	31,749	26,875	8,379	183	.....	.....	.....	.....	.....
Taylor	11,262	6,731	2,311	.....	.....	.....	.....	.....	.....	.....	.....	.....
Trempealeau	23,114	18,920	17,189	10,732	2,560	.....	.....	.....	.....	.....	.....	.....
Vernon[18]	28,351	25,111	23,235	18,645	11,007	.....	.....	.....	.....	.....	.....	.....
Vilas[19]	4,929	.....	.....	.....	.....	.....	.....	.....	.....	.....	.....	.....
Walworth	29,259	27,860	26,249	25,972	26,496	17,862	2,611	.....	.....	.....	.....	.....
Washburn[6]	5,521	2,926	.....	.....	.....	.....	.....	.....	.....	.....	.....	.....
Washington	23,589	22,751	23,442	23,919	23,622	19,485	343	.....	.....	.....	.....	.....
Waukesha	35,229	33,270	28,957	28,274	26,831	19,258	.....	.....	.....	.....	.....	.....
Waupaca	31,615	26,794	20,955	15,539	8,851	.....	.....	.....	.....	.....	.....	.....
Waushara	15,972	13,507	12,687	11,279	8,770	.....	.....	.....	.....	.....	.....	.....
Winnebago	58,225	50,097	42,740	37,279	23,770	10,167	135	.....	.....	.....	.....	.....
Wood	25,865	18,127	8,981	3,912	2,425	.....	.....	.....	.....	.....	.....	.....

[1] Then in the territory of Michigan.
[2] Then in the territory of Indiana.
[3] Parts taken to form part of Sawyer in 1883 and part of Iron in 1893.
[4] Name changed from Dallas in 1869.
[5] Name changed from La Pointe in 1866.
[6] Part of Burnett taken to form Washburn in 1883.
[7] Part taken to form part of Sawyer in 1883.
[8] Organized from parts of Marinette and Oconto in 1882.
[9] Organized from parts of Langlade and Oconto in 1885; part annexed to Oneida since 1890.
[10] Organized from parts of Ashland and Oneida in 1893.
[11] Name changed from New in 1880; part taken to form part of Forest in 1885, and part of Lincoln annexed between 1880 and 1890.
[12] Part taken to form Oneida in 1885, and part annexed to Langlade between 1880 and 1890.
[13] Part taken to form part of Florence in 1882.
[14] Parts taken to form part of Florence in 1882 and part of Forest in 1885.
[15] Organized from part of Lincoln in 1885; parts taken to form Vilas and part of Iron in 1893; part of Forest annexed since 1890.
[16] Organized from parts of Ashland and Chippewa in 1883.
[17] Name changed from Shawanaw in 1864.
[18] Name changed from Bad Ax in 1862.
[19] Organized from part of Oneida in 1893.

TABLE 3.—INCREASE IN POPULATION OF WISCONSIN BY COUNTIES: 1890 TO 1900.

COUNTIES.	INCREASE.		COUNTIES.	INCREASE.	
	Number.	Per cent.		Number.	Per cent.
The State	382,162	22.7	Lincoln	4,261	35.5
Adams	2,252	32.7	Manitowoc	4,430	11.7
Ashland	113	0.6	Marathon	12,887	42.4
Barron	8,261	53.6	Marinette	10,518	51.8
Bayfield	7,002	94.7	Marquette	833	8.6
Brown	7,195	18.4	Milwaukee	93,916	39.8
Buffalo	768	4.8	Monroe	4,892	21.1
Burnett	3,085	70.2	Oconto	5,865	39.1
Calumet	439	2.6	Oneida	3,865	77.1
Chippewa	7,894	31.4	Outagamie	7,557	19.5
Clark	8,140	46.0	Ozaukee	1,420	9.5
Columbia	2,771	9.8	Pepin	973	14.0
Crawford	1,299	8.1	Pierce	3,558	17.5
Dane	9,857	16.5	Polk	4,833	37.3
Dodge	1,647	3.7	Portage	4,685	18.9
Door	1,901	12.1	Price	3,848	73.2
Douglas	22,867	169.8	Racine	9,376	25.9
Dunn	2,379	10.5	Richland	362	1.9
Eau Claire	1,019	3.3	Rock	7,983	18.5
Florence	593	22.8	St. Croix	3,691	16.0
Fond du Lac	3,501	7.9	Sauk	2,431	8.0
Forest	384	37.9	Sawyer	1,616	81.7
Grant	2,230	6.1	Shawano	8,239	42.8
Green	[1] 13	[1] 0.1	Sheboygan	7,856	18.5
Green Lake	634	4.2	Taylor	4,531	67.3
Iowa	997	4.5	Trempealeau	4,194	22.2
Iron	6,616	.....	Vernon	3,240	12.9
Jackson	1,669	10.6	Vilas	4,929	.....
Jefferson	1,259	3.8	Walworth	1,399	5.0
Juneau	3,508	20.5	Washburn	2,595	88.7
Kenosha	6,126	39.3	Washington	838	3.7
Kewaunee	1,059	6.6	Waukesha	1,959	5.9
La Crosse	4,196	10.8	Waupaca	4,821	18.0
Lafayette	694	3.4	Waushara	2,465	18.2
Langlade	3,088	32.6	Winnebago	8,128	16.2
			Wood	7,738	42.7

[1] Decrease.

The following territorial changes in the counties of Wisconsin have been made since 1890: Iron organized from parts of Ashland and Oneida in 1893; Vilas organized from part of Oneida in 1893; and part of Forest annexed to Oneida.

Of the 70 counties in the state all but 1 have increased in population during the decade, the counties having the largest percentages of increase being Douglas, 169.8 per cent; Bayfield, 94.7 per cent; Washburn, 88.7 per cent; Sawyer, 81.7 per cent; Oneida, 77.1 per cent; Price, 73.2 per cent; Burnett, 70.2 per cent; and Taylor, 67.3 per cent.

The county showing a decrease in population is Green.

Table 4 shows the population of Wisconsin by minor civil divisions, so far as it was separately returned at the censuses of 1890 and 1900.

TABLE 4.—POPULATION OF WISCONSIN BY MINOR CIVIL DIVISIONS: 1890 AND 1900.

MINOR CIVIL DIVISIONS.		1900	1890
ADAMS COUNTY		9,141	6,889
Adams town		588	488
Big Flats town		550	322
Colburn town [1]		392	.....
Dell Prairie town		581	448
Easton town		487	376
Jackson town		589	504
Leola town [1]		384	240
Lincoln town		479	440
Monroe town		595	462
New Chester town		397	344
New Haven town		693	746
Preston town		377	209
Quincy town		432	393
Richfield town [1]		417	335
Rome town		654	238
Springville town		568	474
Strongs Prairie town		958	870
ASHLAND COUNTY [2]		20,176	[3] 20,063
Ashland city		13,074	9,956
Ward 1	1,262		
Ward 2	1,681		
Ward 3	1,503		
ASHLAND COUNTY—Continued.			
Ashland city—Continued.			
Ward 4	928		
Ward 5	1,254		
Ward 6	1,435		
Ward 7	1,397		
Ward 8	1,559		
Ward 9	1,171		
Ward 10	884		
Ashland town [4]		709	1,507
Butternut town		1,680	1,210
Gordon town [5]		231	.....
Jacobs town [6]		1,270	1,277
La Pointe town [4]		292	.....
Morse town [7]		1,023	.....
Sanborn town [4]		1,270	.....
La Pointe Indian reservation		627	.....
BARRON COUNTY		23,677	15,416
Almena town [8]		713	.....
Barron city		1,493	829
Barron town		864	400
Cameron village [9]		394	.....
Cedar Lake town		707	531

[1] Colburn town organized from parts of Leola and Richfield towns since 1890.
[2] Knight and Vaughn towns taken to form part of Iron county in 1893.
[3] Includes population (6,113) of Knight and Vaughn towns.
[4] La Pointe and Sanborn towns organized from parts of Ashland town since 1890.
[5] Organized from part of Morse town since 1890.
[6] Part taken to form Morse town since 1890.
[7] Organized from part of Jacobs town since 1890; part subsequently taken to form Gordon town.
[8] Organized from part of Turtle Lake town since 1890; part subsequently taken to form Turtle Lake village.
[9] Organized from part of Stanley town since 1890.

TABLE 4.—POPULATION OF WISCONSIN BY MINOR CIVIL DIVISIONS: 1890 AND 1900—Continued.

MINOR CIVIL DIVISIONS.		1900	1890
BARRON COUNTY—Continued.			
Chetek city[1]		531	406
Chetek town[2]		692	[3]1,322
Clinton town		1,269	479
Cumberland city		1,328	1,219
Cumberland town		2,259	1,546
Dallas town		1,279	1,033
Dovre town[4]		941	.....
Maple Grove town		1,512	976
Oak Grove town		1,088	608
Prairie Farm town		1,428	1,047
Rice Lake city		3,002	2,130
Ward 1	711		
Ward 2	611		
Ward 3	680		
Ward 4	1,000		
Rice Lake town[5]		685	.....
Stanfold town[5]		659	589
Stanley town[6]		738	748
Sumner town		508	365
Turtle Lake town[7]		695	874
Turtle Lake village[8]		326	.....
Vance Creek town		566	314
BAYFIELD COUNTY		14,392	7,390
Bayfield town[9]		570	527
Bayfield village		1,689	1,373
Drummond town[9]		790	696
Iron River town[10]		2,439	.....
Mason town[11]		1,210	1,095
Pratt town[12]		482	.....
Washburn town[9]		6,814	3,699
Red Cliff Indian reservation		398	.....
BROWN COUNTY		46,359	[13]39,164
Allouez town		720	363
Ashwaubenon town		540	479
Bellevue town		864	838
Depere city		4,038	3,625
Ward 1	1,028		
Ward 2	987		
Ward 3	1,142		
Ward 4	881		
Depere town		893	969
Eaton town		1,154	1,102
Glenmore town		1,421	1,441
Green Bay city[14]		18,684	9,069
Ward 1	2,995		
Ward 2	2,062		
Ward 3	1,509		
Ward 4	2,758		
Ward 5	2,587		
Ward 6	2,658		
Ward 7	1,679		
Ward 8	2,436		
Green Bay town		920	1,008
Holland town		1,257	1,249
Howard town		1,509	1,261
Humboldt town		1,043	1,068
Lawrence town		1,048	949
Morrison town		1,493	1,449
New Denmark town		1,474	1,553
Pittsfield town		1,411	941
Preble town		1,957	1,160
Rockland town		838	800
Scott town		1,177	1,288
Suamico town		1,228	906
Wrightstown town[15]		1,575	[16]1,693
Wrightstown village[15]		420	476
Oneida Indian reservation (part of)		695	723
Total for Oneida Indian reservation, in Brown and Outagamie counties.		1,704	1,646
BUFFALO COUNTY		16,765	15,997
Alma city		1,201	1,428
Alma town		655	710
Belvidere town		749	750
Buffalo city		254	223
Buffalo town		694	647

[1] Formerly in Chetek town; incorporated as a city and made independent since 1890.
[2] Included Chetek village in 1890; part taken to form Dovre town since 1890.
[3] Exclusive of population of Chetek village.
[4] Organized from part of Chetek town since 1890.
[5] Rice Lake town organized from part of Stanfold town since 1890.
[6] Part taken to form Cameron village since 1890.
[7] Part taken to form Almena town since 1890.
[8] Organized from part of Almena town since 1890.
[9] Part taken to form part of Iron River town since 1890.
[10] Organized from parts of Bayfield, Drummond, Mason, and Washburn towns since 1890.
[11] Parts taken to form Pratt town and part of Iron River town since 1890.
[12] Organized from part of Mason town since 1890.
[13] Includes population (4,754) of Fort Howard city.
[14] Fort Howard city annexed since 1890.

MINOR CIVIL DIVISIONS.		1900	1890
BUFFALO COUNTY—Continued.			
Canton town		789	744
Cross town		621	671
Dover town		861	757
Fountain City		1,031	972
Gilmanton town		829	599
Glencoe town		787	692
Lincoln town		589	556
Maxville town		666	602
Milton town		366	389
Modena town		872	828
Mondovi city		1,208	503
Mondovi town		622	587
Montana town		767	840
Naples town		886	727
Nelson town		1,505	1,919
Waumandee town		813	853
BURNETT COUNTY		7,478	4,393
Grantsburg town		1,688	1,447
Grantsburg village		612	410
Marshland town[17]		708	678
Meenon town[17]		1,252	.....
Rusk town		630	232
Trade Lake town		1,174	825
Wood Lake town		1,414	801
CALUMET COUNTY		17,078	16,639
Brillion town		1,563	1,510
Brillion village		855	582
Brothertown town		1,539	1,629
Charlestown town		1,343	1,362
Chilton city		1,460	1,424
Chilton town		1,350	1,349
Harrison town		2,022	1,987
Hilbert village[18]		497	.....
New Holstein town		1,893	1,735
Rantoul town[18]		1,299	1,686
Stockbridge town		1,942	1,948
Woodville town		1,315	1,427
CHIPPEWA COUNTY		33,037	25,143
Anson town		697	533
Arthur town		924	622
Auburn town		1,678	1,584
Big Bend town		1,854	820
Bloomer town[19]		1,470	1,720
Bloomer village		811	631
Boyd village[20]		674	545
Cadott village[21]		840	889
Chippewa Falls city		8,094	8,670
Ward 1	1,065		
Ward 2	1,189		
Ward 3	1,068		
Ward 4	562		
Ward 5	994		
Ward 6	841		
Ward 7	619		
Ward 8	711		
Ward 9	620		
Ward 10	425		
Cleveland town[22]		577	395
Colburn town[23]		513	347
Dewey town[23]		683	.....
Eagle Point town		1,398	1,282
Edson town[24]		1,986	[25]1,619
Flambeau town		763	289
Lafayette town		1,797	1,514
Lawrence town[23]		793	272
Sampson town[26]		626	.....
Sigel town[21]		911	[27]698
Stanley city[28]		2,387	.....
Ward 1	956		
Ward 2	707		
Ward 3	724		
Strickland town[29]		288	.....
Tilden town		1,413	1,313
Wheaton town		1,860	1,400

[15] Wrightstown village, formerly in Wrightstown town, now independent.
[16] Exclusive of population of Wrightstown village.
[17] Meenon town organized from part of Marshland town since 1890.
[18] Hilbert village organized from part of Rantoul town since 1890.
[19] Parts taken to form Strickland town and part of Sampson town since 1890.
[20] Formerly in Edson town; now independent.
[21] Cadott village, formerly in Sigel town, now independent.
[22] Part taken to form part of Sampson town since 1890.
[23] Dewey town organized from parts of Colburn and Lawrence towns since 1890.
[24] Included Boyd village in 1890; part taken to form Stanley city since 1890.
[25] Exclusive of population of Boyd village.
[26] Organized from parts of Bloomer and Cleveland towns since 1890.
[27] Exclusive of population of Cadott village.
[28] Organized from part of Edson town since 1890.
[29] Organized from part of Bloomer town since 1890.

TABLE 4.—POPULATION OF WISCONSIN BY MINOR CIVIL DIVISIONS: 1890 AND 1900—Continued.

MINOR CIVIL DIVISIONS.		1900	1890
CLARK COUNTY		25,848	17,708
Abbotsford village[1]		443	.....
Beaver town		622	355
Colby city (west ward)[2]		454	.....
Total for Colby city, in Clark and Marathon counties		667	.....
Colby town[3]		754	1,106
Eaton town[4]		602	707
Fremont town		762	411
Grant town		1,277	1,143
Green Grove town		354	242
Greenwood city[6]		708	.....
Hewett town		292	151
Hixon town[6]		831	578
Hoard town		525	310
Levis town		746	329
Longwood town[6]		422	.....
Loyal town[7]		995	979
Loyal village[7]		645	.....
Lynn town		711	453
Mayville town[8]		1,581	1,450
Mead town[9]		103	.....
Mentor town		1,009	684
Neillsville city		2,104	1,936
Ward 1	671		
Ward 2	642		
Ward 3	791		
Pine Valley town		1,130	886
Reseburg town[6]		615	.....
Sherman town		615	470
Sherwood Forest town		231	155
Thorp town[10]		856	[11]704
Thorp village[12]		838	723
Unity town		855	722
Warner town[13]		617	591
Washburn town		522	200
Weston town		1,000	863
Withee town[14]		1,004	[11]724
Worden town[15]		645	.....
York town		980	836
COLUMBIA COUNTY		31,121	28,350
Arlington town		794	828
Caledonia town		1,188	1,336
Cambria village[16]		561	524
Columbus city		2,349	1,977
Ward 1	875		
Ward 2	700		
Ward 3	774		
Columbus town		744	800
Courtland town[17]		820	[18]815
Dekorra town[19]		908	[20]869
Fort Winnebago town		665	646
Fountain Prairie town		1,409	1,315
Hampden town		887	861
Kilbourn City village[21]		1,134	961
Leeds town		1,214	1,171
Lewiston town		901	936
Lodi town[22]		750	[23]639
Lodi village[22]		1,068	736
Lowville town		784	733
Marcellon town		882	845
Newport town[21]		585	[24]487
Otsego town		1,226	1,127
Pacific town		289	255
Pardeeville village[25]		788	.....
Portage city		5,459	5,143
Ward 1	658		
Ward 2	1,032		
Ward 3	900		
Ward 4	1,287		
Ward 5	1,582		
Poynette village[19]		633	517
Randolph town[26]		951	[18]880
Randolph village[27] (west ward)		190	79
Total for Randolph village, in Columbia and Dodge counties.		738	405
Rio village		479	339

MINOR CIVIL DIVISIONS.		1900	1890
COLUMBIA COUNTY—Continued.			
Scott town		811	824
Springvale town		751	703
West Point town		743	701
Wyocena town[25]		1,158	1,303
CRAWFORD COUNTY		17,286	15,987
Bridgeport town		357	410
Clayton town[28]		2,080	[29]2,050
De Soto village (part of)[30]		87	79
Total for De Soto village, in Crawford and Vernon counties.		387	355
Eastman town		1,471	1,436
Freeman town[30]		1,533	[31]1,417
Haney town		868	738
Lynxville village		322	243
Marietta town		1,262	1,300
Prairie du Chien city		3,232	3,131
Ward 1	626		
Ward 2	1,049		
Ward 3	1,211		
Ward 4	346		
Prairie du Chien town		595	602
Scott town		1,004	1,079
Seneca town		1,200	1,197
Soldiers Grove village[28]		680	.....
Utica town		1,548	1,389
Wauzeka town[32]		576	916
Wauzeka village[32]		471	.....
DANE COUNTY		69,435	59,578
Albion town		1,590	1,516
Belleville village[33]		385	319
Berry town		934	1,003
Black Earth town		796	742
Blooming Grove town		1,119	999
Blue Mounds town[34]		1,048	1,449
Bristol town		1,268	1,093
Burke town		1,230	1,129
Christiana town		2,401	2,379
Cottage Grove town		1,307	1,305
Cross Plains town		1,206	1,103
Dane town[35]		933	1,161
Dane village[35]		280	.....
Deerfield town[36]		1,104	[37]1,235
Deerfield village[36]		515	338
Dunkirk town		1,536	1,406
Dunn town		1,155	1,113
Fitchburg town		1,004	958
Madison city		19,164	13,426
Ward 1	1,855		
Ward 2	2,456		
Ward 3	1,588		
Ward 4	3,030		
Ward 5	3,401		
Ward 6	2,882		
Ward 7	1,819		
Ward 8	2,133		
Madison town		1,567	919
Mazomanie town[38]		493	[39]448
Mazomanie village[38]		902	1,034
Medina town		1,484	1,393
Middleton town		1,550	1,433
Montrose town[33]		997	[40]932
Mt. Horeb village[34]		864	.....
Oregon town[41]		881	[42]841
Oregon village[41]		697	595
Perry town		1,050	996
Pleasant Springs town		1,453	1,501
Primrose town		817	889
Roxbury town		966	1,073
Rutland town		1,297	1,222
Springdale town		1,050	1,120
Springfield town		1,108	1,111
Stoughton city		3,431	2,470
Ward 1	1,351		
Ward 2	2,080		

[1] Organized from parts of Colby and Mayville towns since 1890.
[2] Organized from part of Colby town since 1890.
[3] Parts taken to form Colby city and part of Abbotsford village since 1890.
[4] Part taken to form part of Greenwood city since 1890.
[5] Organized from parts of Eaton and Warner towns since 1890.
[6] Longwood and Reseburg towns organized from parts of Hixon town since 1890.
[7] Loyal village organized from part of Loyal town since 1890.
[8] Part taken to form part of Abbotsford village since 1890.
[9] Organized from part of Warner town since 1890.
[10] Included part of Thorp village in 1890. Part taken to form Worden town since 1890.
[11] Exclusive of population of Thorp village.
[12] Formerly in Thorp and Withee towns; now independent.
[13] Parts taken to form Mead town and part of Greenwood city since 1890.
[14] Included part of Thorp village in 1890.
[15] Organized from part of Thorp town since 1890.
[16] Formerly in Courtland and Randolph towns; now independent.
[17] Included part of Cambria village in 1890; part annexed to Randolph village since 1890.
[18] Exclusive of population of Cambria village.
[19] Poynette village, formerly in Dekorra town, now independent.
[20] Exclusive of population of Poynette village.
[21] Kilbourn City village, formerly in Newport town, now independent.
[22] Lodi village, formerly in Lodi town, now independent.
[23] Exclusive of population of Lodi village.
[24] Exclusive of population of Kilbourn City village.
[25] Pardeeville village organized from part of Wyocena town since 1890.
[26] Included part of Cambria village in 1890.
[27] Part of Courtland town annexed since 1890.
[28] Soldiers Grove village, formerly in Clayton town, now independent.
[29] Includes population of Soldiers Grove village, not separately returned in 1890.
[30] De Soto village, formerly in Freeman town, now independent.
[31] Exclusive of population of De Soto village.
[32] Wauzeka village organized from part of Wauzeka town since 1890.
[33] Belleville village, formerly in Montrose town, now independent.
[34] Mt. Horeb village organized from part of Blue Mounds town since 1890.
[35] Dane village organized from part of Dane town since 1890.
[36] Deerfield village, formerly in Deerfield town, now independent.
[37] Exclusive of population of Deerfield village.
[38] Mazomanie village, formerly in Mazomanie town, now independent.
[39] Exclusive of population of Mazomanie village.
[40] Exclusive of population of Belleville village.
[41] Oregon village, formerly in Oregon town, now independent.
[42] Exclusive of population of Oregon village.

TABLE 4.—POPULATION OF WISCONSIN BY MINOR CIVIL DIVISIONS: 1890 AND 1900—Continued.

MINOR CIVIL DIVISIONS.		1900	1890
DANE COUNTY—Continued.			
Sun Prairie town		1,039	912
Sun Prairie village		938	704
Vermont town		826	892
Verona town		1,335	1,225
Vienna town		1,048	1,009
Waunakee village[1]		443	312
Westport town[1]		1,472	[2] 1,581
Windsor town		1,809	1,329
York town		943	963
DODGE COUNTY		46,631	44,984
Ashippun town		1,339	1,344
Beaverdam city		5,128	4,222
Ward 1	822		
Ward 2	1,405		
Ward 3	1,493		
Ward 4	1,408		
Beaverdam town		1,340	1,341
Burnett town		1,061	1,026
Calamus town		1,096	1,083
Chester town		707	736
Clyman town		1,236	1,293
Elba town		1,066	1,117
Emmet town		1,152	1,248
Fox Lake town[3]		741	[4] 802
Fox Lake village[3]		890	814
Herman town		1,394	1,478
Horicon city[5]		1,376	1,354
Hubbard town		1,563	1,690
Hustisford town		1,606	1,639
Juneau city		891	701
Lebanon town		1,469	1,505
Leroy town		1,344	1,413
Lomira town[6]		1,560	1,816
Lomira village[6]		492	.....
Lowell town[7]		1,713	[8] 1,859
Lowell village[7]		333	304
Mayville city[9]		1,815	1,165
Ward 1	486		
Ward 2	420		
Ward 3	909		
Oak Grove town		1,554	1,599
Portland town		1,129	1,163
Randolph village (east ward)		548	326
[For total see Columbia county.]			
Reeseville village[7]		393	329
Rubicon town		1,449	1,520
Shields town		868	919
Theresa town[10]		1,433	1,761
Theresa village[10]		355	.....
Trenton town		1,429	1,472
Watertown city (wards 5 and 6)		2,170	2,249
Total for Watertown city, in Dodge and Jefferson counties		8,437	8,755
Ward 1	2,352		
Ward 2	1,430		
Ward 3	939		
Ward 4	538		
Ward 5	902		
Ward 6	1,268		
Ward 7	1,008		
Waupun city (south ward)		2,067	1,695
Total for Waupun city, in Dodge and Fond du Lac counties		3,185	2,757
North ward	1,118		
South ward	2,067		
Westford town		909	970
Williamstown town[9]		1,015	1,081
DOOR COUNTY		17,583	15,682
Bailey Harbor town		645	603
Brussels town		1,287	1,085
Claybanks town		557	609
Egg Harbor town		882	821
Forestville town		1,364	1,361
Gardner town		785	805
Gibraltar town		1,185	934
Jacksonport town		913	817
Liberty Grove town		1,550	1,536
Nasewaupee town		1,349	1,057
Sevastopol town		1,607	1,313
Sturgeon Bay city[11]		3,372	2,195
Ward 1	1,299		
Ward 2	651		
Ward 3	721		
Ward 4	701		
Sturgeon Bay town[11]		585	1,135
Union town		639	673
Washington town		863	738

MINOR CIVIL DIVISIONS.		1900	1890
DOUGLAS COUNTY		36,335	13,468
Brule town		1,125	386
Gordon town		403	184
Nebagamain town		2,271	554
Superior city[12]		31,091	11,983
Ward 1	2,724		
Ward 2	2,043		
Ward 3	1,543		
Ward 4	6,859		
Ward 5	5,107		
Ward 6	2,488		
Ward 7	4,621		
Ward 8	1,495		
Ward 9	3,150		
Ward 10	1,061		
Superior town[12]		1,445	361
DUNN COUNTY		25,043	22,664
Colfax town		1,083	672
Dunn town		1,410	1,258
Eau Galle town		1,347	1,218
Elk Mound town		812	695
Grant town		667	542
Hay River town		501	486
Lucas town		885	705
Menominee city		5,655	5,491
Ward 1	1,314		
Ward 2	1,148		
Ward 3	1,187		
Ward 4	2,006		
Menominee town		1,849	1,633
New Haven town		620	521
Otter Creek town		337	342
Peru town		375	342
Red Cedar town		1,484	1,127
Rock Creek town		646	843
Sand Creek town		609	620
Sheridan town		569	423
Sherman town		780	635
Springbrook town		1,287	1,267
Stanton town		1,110	1,113
Tainter town		479	442
Tiffany town		1,219	1,118
Weston town		867	690
Wilson town		452	481
EAU CLAIRE COUNTY		31,692	30,673
Altoona city		721	805
Augusta city		1,256	1,187
Bridge Creek town		1,280	1,122
Brunswick town		714	1,765
Clear Creek town		758	621
Drammen town		721	556
Eau Claire city		17,517	17,415
Ward 1	1,581		
Ward 2	1,595		
Ward 3	1,869		
Ward 4	988		
Ward 5	1,422		
Ward 6	1,938		
Ward 7	2,019		
Ward 8	2,103		
Ward 9	2,156		
Ward 10	1,846		
Fairchild town[13]		658	[14] 570
Fairchild village[13]		947	645
Lincoln town		1,731	1,786
Ludington town		874	558
Otter Creek town		729	688
Pleasant Valley town		1,000	737
Seymour town		559	406
Union town		905	674
Washington town		1,322	1,138
FLORENCE COUNTY		3,197	2,604
Commonwealth town[15]		828	895
Florence town		1,824	1,709
Homestead town[15]		545	.....
FOND DU LAC COUNTY		47,589	44,088
Alto town		1,290	1,316
Ashford town		1,755	1,868

[1] Waunakee village, formerly in Westport town, now independent.
[2] Exclusive of population of Waunakee village.
[3] Fox Lake village formerly in Fox Lake town, now independent.
[4] Exclusive of population of Fox Lake village.
[5] Incorporated as a city since 1890.
[6] Lomira village, organized from part of Lomira town since 1890.
[7] Lowell and Reeseville villages, formerly in Lowell town, now independent.
[8] Exclusive of population of Lowell and Reeseville villages.
[9] Part of Williamstown town annexed to Mayville city since 1890.
[10] Theresa village organized from part of Theresa town since 1890.
[11] Part of Sturgeon Bay town annexed to Sturgeon Bay city since 1890.
[12] Part of Superior town annexed to Superior city since 1890.
[13] Fairchild village, formerly in Fairchild town, made independent since 1890.
[14] Exclusive of population of Fairchild village.
[15] Homestead town organized from part of Commonwealth town since 1890.

TABLE 4.—POPULATION OF WISCONSIN BY MINOR CIVIL DIVISIONS: 1890 AND 1900—Continued.

MINOR CIVIL DIVISIONS.		1900	1890
FOND DU LAC COUNTY—Continued.			
Auburn town		1,417	1,509
Brandon village[1]		663	660
Byron town		1,234	1,216
Calumet town		1,443	1,399
Eden town		1,393	1,333
Eldorado town		1,363	1,458
Empire town		865	873
Fond du Lac city		15,110	12,024
Ward 1	2,389		
Ward 2	2,404		
Ward 3	2,402		
Ward 4	2,691		
Ward 5	1,013		
Ward 6	1,106		
Ward 7	1,252		
Ward 8	1,853		
Fond du Lac town		1,280	1,126
Forest town		1,206	1,311
Friendship town		852	856
Lamartine town		1,223	1,232
Marshfield town		1,992	1,938
Metomen town[1]		1,194	[2]1,193
Oakfield town		1,471	1,324
Osceola town		1,077	1,272
Ripon city		3,818	3,358
Ward 1	934		
Ward 2	930		
Ward 3	916		
Ward 4	1,038		
Ripon town		1,067	1,185
Rosendale town		1,106	1,099
Springvale town		1,189	1,092
Taycheedah town		1,293	1,269
Waupun city (north ward)		1,118	1,062
[For total see Dodge county.]			
Waupun town		1,170	1,115
FOREST COUNTY[3]		1,396	[4]1,012
Cavour town[5]		690	.....
Crandon town[6]		706	370
GRANT COUNTY		38,881	36,651
Beetown town		1,207	1,257
Bloomington town[7]		630	[8]587
Bloomington village[7]		611	587
Boscobel town, including Boscobel city		1,775	1,692
Boscobel city		1,637	1,570
Ward 1	409		
Ward 2	402		
Ward 3	489		
Ward 4	337		
Cassville town[9]		643	[10]569
Cassville village[9]		979	886
Castle Rock town		693	681
Clifton town		1,055	1,074
Cuba City village[11]		636	.....
Ellenboro town		828	814
Fennimore town[12]		795	[13]807
Fennimore village[12]		1,035	616
Glen Haven town		819	883
Harrison town		992	1,020
Hazel Green town[14]		1,160	[15]1,123
Hazel Green village[14]		442	426
Hickory Grove town		686	798
Jamestown town		978	961
Lancaster town, including Lancaster city		4,062	3,289
Lancaster city		2,403	1,543
Liberty town		870	881
Lima town		1,051	1,040
Little Grant town		566	668
Marion town		566	573
Millville town		268	197
Montfort village[16]		627	467
Mt. Hope town		671	640
Mt. Ida town		793	779
Muscoda town[17]		454	[18]555
Muscoda village[17]		743	605
Paris town		792	778
Patch Grove town		660	690

MINOR CIVIL DIVISIONS.		1900	1890
GRANT COUNTY—Continued.			
Platteville town, including Platteville city		4,219	3,687
Platteville city		3,340	2,740
Potosi town[19]		1,568	[20]2,110
Potosi village[19]		434	.....
Smelser town[11]		923	1,295
Waterloo town		966	934
Watterstown town		474	488
Wingville town[16]		854	[21]913
Woodman town		438	495
Wyalusing town		918	786
GREEN COUNTY		22,719	22,732
Adams town		854	851
Albany town[22]		699	[23]682
Albany village[22]		797	698
Brodhead city[24]		1,584	1,461
Ward 1	736		
Ward 2	848		
Brooklyn town		1,188	1,205
Browntown village[25]		246	.....
Cadiz town[25]		1,240	1,507
Clarno town		1,226	1,319
Decatur town[24]		650	[26]685
Exeter town		917	915
Jefferson town		1,184	1,278
Jordan town		966	1,101
Monroe city		3,927	3,768
Ward 1	930		
Ward 2	896		
Ward 3	1,069		
Ward 4	1,032		
Monroe town		942	966
Monticello village[27]		559	407
Mt. Pleasant town[27]		761	[28]841
New Glarus town		1,245	1,180
Spring Grove town		1,021	1,135
Sylvester town		909	906
Washington town		768	818
York town		1,036	1,009
GREEN LAKE COUNTY		15,797	15,163
Berlin city (wards 1, 3, 4, and 5, and part of ward 2)		4,448	4,118
Total for Berlin city, in Green Lake and Waushara counties.		4,489	4,149
Ward 1	752		
Ward 2	1,167		
Ward 3	1,034		
Ward 4	658		
Ward 5	878		
Berlin town		801	767
Brooklyn town, including Dartford village		1,403	1,280
Dartford village		450	204
Green Lake town		1,288	1,343
Kingston town		770	816
Mackford town[29]		912	[30]1,039
Manchester town		1,001	1,024
Markesan village[29]		706	475
Marquette town		872	812
Princeton town[31]		1,123	[32]1,167
Princeton village[31]		1,202	986
Ste. Marie town		626	751
Seneca town		645	585
IOWA COUNTY		23,114	22,117
Arena town		1,363	1,479
Brigham town		1,435	1,341
Clyde town		628	610
Dodgeville city		1,865	1,722
Ward 1	604		
Ward 2	722		
Ward 3	539		
Dodgeville town		1,540	1,577
Eden town		997	956
Highland town[33]		1,642	[34]1,577
Highland village[33]		913	751
Linden town[35]		1,353	[36]1,399
Linden village[35]		543	462

[1] Brandon village, formerly in Metomen town, now independent.
[2] Exclusive of population of Brandon village.
[3] Gagen town and part of Pelican Lake town annexed to Oneida county since 1890.
[4] Includes population (642) of Gagen and Pelican Lake towns.
[5] Organized from parts of Crandon and Pelican Lake towns since 1890.
[6] Part taken to form part of Cavour town since 1890.
[7] Bloomington village, formerly in Bloomington town, now independent.
[8] Exclusive of population of Bloomington village.
[9] Cassville village, formerly in Cassville town, now independent.
[10] Exclusive of population of Cassville village.
[11] Cuba City village organized from part of Smelser town since 1890.
[12] Fennimore village, formerly in Fennimore town, now independent.
[13] Exclusive of population of Fennimore village.
[14] Hazel Green village, formerly in Hazel Green town, now independent.
[15] Exclusive of population of Hazel Green village.
[16] Montfort village, formerly in Wingville town, now independent.
[17] Muscoda village, formerly in Muscoda town, now independent.
[18] Exclusive of population of Muscoda village.
[19] Potosi village, formerly in Potosi town, now independent.
[20] Includes population of Potosi village, not separately returned in 1890.
[21] Exclusive of population of Montfort village.
[22] Albany village, formerly in Albany town, now independent.
[23] Exclusive of population of Albany village.
[24] Brodhead village, formerly in Decatur town, incorporated as a city and made independent since 1890.
[25] Browntown village organized from part of Cadiz town since 1890.
[26] Exclusive of population of Brodhead village.
[27] Monticello village, formerly in Mt. Pleasant town, now independent.
[28] Exclusive of population of Monticello village.
[29] Markesan village, formerly in Mackford town, now independent.
[30] Exclusive of population of Markesan village.
[31] Princeton village, formerly in Princeton town, now independent.
[32] Exclusive of population of Princeton village.
[33] Highland village, formerly in Highland town, now independent.
[34] Exclusive of population of Highland village.
[35] Linden village, formerly in Linden town, now independent.
[36] Exclusive of population of Linden village.

TABLE 4.—POPULATION OF WISCONSIN BY MINOR CIVIL DIVISIONS: 1890 AND 1900—Continued.

MINOR CIVIL DIVISIONS.		1900	1890
IOWA COUNTY—Continued.			
Mifflin town		1,564	1,465
Mineral Point city		2,991	2,694
Ward 1	734		
Ward 2	985		
Ward 3	553		
Ward 4	719		
Mineral Point town		1,131	1,271
Moscow town		1,142	1,145
Pulaski town, including Avoca village		1,368	1,239
Avoca village		406	278
Ridgeway town		1,126	990
Waldwick town		722	810
Wyoming town		791	629
IRON COUNTY [1]		6,616	.....
Knight town		1,363	.....
Montreal town		1,631	.....
Saxon town		688	.....
Vaughn town		2,934	.....
JACKSON COUNTY		17,466	15,797
Albion town [2]		1,723	1,717
Alma town		1,192	1,060
Bear Bluff town [3]		151	.....
Black River Falls city		1,938	2,261
Ward 1	421		
Ward 2	415		
Ward 3	388		
Ward 4	714		
Brockway town [2]		812	.....
City Point town [3]		323	329
Cleveland town		898	691
Curran town		706	706
Franklin town		715	626
Garden Valley town		785	703
Garfield town		775	502
Hixton town		899	696
Irving town		878	909
Knapp town		342	1,005
Manchester town		696	560
Melrose town		1,532	1,304
Merrillan village		739	639
Millston town		408	399
Northfield town		1,026	787
Springfield town		928	903
JEFFERSON COUNTY		34,789	33,530
Aztalan town		1,313	1,349
Cold Spring town		606	649
Concord town		1,236	1,331
Farmington town		1,853	1,847
Fort Atkinson city [4]		3,043	2,283
Ward 1	793		
Ward 2	708		
Ward 3	659		
Ward 4	883		
Hebron town		1,069	1,060
Ixonia town		1,374	1,491
Jefferson city [5]		2,584	2,287
Ward 1	727		
Ward 2	633		
Ward 3	680		
Ward 4	544		
Jefferson town [5]		1,729	[6] 1,766
Koshkonong town [4]		1,475	[7] 1,499
Lake Mills town [8]		1,331	[9] 1,054
Lake Mills village [8]		1,387	1,053
Milford town		1,271	1,439
Oakland town		1,287	1,168
Palmyra town [10]		789	[11] 790
Palmyra village [10]		716	567
Sullivan town		1,239	1,323
Sumner town		555	539
Waterloo town [12]		965	[13] 976
Waterloo village [12]		1,137	862
Watertown city (wards 1, 2, 3, 4, and 7)		6,267	6,506
[For total see Dodge county.]			
Watertown town		1,563	1,691
JUNEAU COUNTY		20,629	17,121
Armenia town [14]		801	354
Camp Douglas village [15]		432	225
JUNEAU COUNTY—Continued.			
Clearfield town		531	274
Cutler town [16]		377	.....
Elroy city		1,685	1,413
Ward 1	744		
Ward 2	941		
Finley town [14]		201	.....
Fountain town		956	744
Germantown town		609	510
Kildare town		939	648
Kingston town [14]		296	211
Lemonweir town		1,174	1,075
Lindina town		1,036	957
Lisbon town		576	444
Lyndon town		572	495
Marion town		418	391
Mauston city		1,718	1,343
Ward 1	685		
Ward 2	1,033		
Necedah town, [16] including Necedah village		1,821	2,242
Necedah village		1,209	1,708
New Lisbon city		1,014	990
Orange town [15]		561	[17] 469
Plymouth town		867	829
Seven Mile Creek town		812	697
Summit town		1,015	980
Wonewoc town		1,407	1,211
Wonewoc village		811	619
KENOSHA COUNTY		21,707	15,581
Brighton town		850	926
Bristol town		1,151	1,071
Kenosha city		11,606	6,532
Ward 1	1,229		
Ward 2	1,261		
Ward 3	2,225		
Ward 4	2,059		
Ward 5	1,263		
Ward 6	1,128		
Ward 7	1,102		
Ward 8	1,339		
Paris town		818	871
Pleasant Prairie town		1,776	1,646
Randall town		784	658
Salem town		1,846	1,493
Somers town		2,044	1,632
Wheatland town		832	752
KEWAUNEE COUNTY		17,212	16,153
Ahnapee town		1,196	1,384
Algoma city [18]		1,738	1,015
Ward 1	533		
Ward 2	1,033		
Ward 3	172		
Carlton town		1,462	1,571
Casco town		1,334	1,211
Franklin town		1,482	1,623
Kewaunee city		1,773	1,216
Lincoln town		1,250	1,181
Luxemburg town		1,693	1,600
Montpelier town		1,547	1,469
Pierce town		748	852
Red River town		1,367	1,411
West Kewaunee town		1,622	1,620
LA CROSSE COUNTY		42,997	38,801
Bangor town [19]		659	[20] 639
Bangor village [19]		633	499
Barre town		548	670
Burns town		1,076	1,020
Campbell town [21]		1,078	955
Farmington town		1,880	1,810
Greenfield town		729	751
Hamilton town [22]		1,427	[23] 1,400
Holland town		1,090	1,009
La Crosse city [21]		28,895	25,090
Ward 1	1,571		
Ward 2	1,325		
Ward 3	1,603		
Ward 4	1,456		
Ward 5	1,262		
Ward 6	1,247		
Ward 7	1,435		
Ward 8	2,813		
Ward 9	1,524		

[1] Organized from parts of Ashland and Oneida counties in 1893.
[2] Brockway town organized from part of Albion town since 1890.
[3] Bear Bluff town organized from part of City Point (formerly Sullivan) town since 1890.
[4] Fort Atkinson city, formerly in Koshkonong town, now independent.
[5] Jefferson city, formerly in Jefferson town, now independent.
[6] Exclusive of population of Jefferson city.
[7] Exclusive of population of Fort Atkinson city.
[8] Lake Mills village, formerly in Lake Mills town, now independent.
[9] Exclusive of population of Lake Mills village.
[10] Palmyra village, formerly in Palmyra town, now independent.
[11] Exclusive of population of Palmyra village.
[12] Waterloo village, formerly in Waterloo town, now independent.
[13] Exclusive of population of Waterloo village.
[14] Finley town organized from parts of Armenia and Kingston towns since 1890.
[15] Camp Douglas village, formerly in Orange town, now independent.
[16] Cutler town organized from part of Necedah town since 1890.
[17] Exclusive of population of Camp Douglas village.
[18] Formerly Ahnapee.
[19] Bangor village, formerly in Bangor town, made independent since 1890.
[20] Exclusive of population of Bangor village.
[21] Part of Campbell town annexed to La Crosse city since 1890.
[22] Included West Salem village in 1890.
[23] Exclusive of population of West Salem village.

TABLE 4.—POPULATION OF WISCONSIN BY MINOR CIVIL DIVISIONS: 1890 AND 1900—Continued.

MINOR CIVIL DIVISIONS.		1900	1890
LA CROSSE COUNTY—Continued.			
La Crosse city—Continued.			
Ward 10	1,597		
Ward 11	1,363		
Ward 12	937		
Ward 13	1,114		
Ward 14	1,513		
Ward 15	1,446		
Ward 16	824		
Ward 17	1,829		
Ward 18	1,888		
Ward 19	1,192		
Ward 20	956		
Onalaska city		1,368	1,587
Onalaska town		1,041	1,030
Shelby town		1,084	1,003
Washington town		764	796
West Salem village[1]		725	542
LAFAYETTE COUNTY		20,959	20,265
Argyle town		1,419	1,268
Belmont town[2]		762	[3]807
Belmont village[2]		509	378
Benton town[4]		848	[5]831
Benton village[4]		546	414
Blanchard town[6]		489	650
Blanchardville village[6]		573	.....
Darlington town, including Darlington city		2,964	2,682
Darlington city		1,808	1,589
Ward 1	887		
Ward 2	921		
Elk Grove town		761	788
Fayette town		837	822
Gratiot town[7]		1,217	1,511
Gratiot village[7]		335	.....
Kendall town		685	754
Lamont town		567	516
Monticello town		313	305
New Diggings town		1,122	1,374
Seymour town		779	783
Shullsburg town, including Shullsburg city		2,036	2,270
Shullsburg city		1,250	1,393
Wayne town		1,200	1,170
White Oak Springs town		337	384
Willow Springs town		982	931
Wiota town		1,678	1,627
LANGLADE COUNTY		12,553	[8]9,465
Ackley town		582	374
Antigo city		5,145	4,424
Ward 1	532		
Ward 2	757		
Ward 3	784		
Ward 4	1,107		
Ward 5	810		
Ward 6	1,155		
Antigo town		1,120	643
Elcho town		352	175
Elton town[9]		144	191
Evergreen town[9]		117	.....
Langlade town		173	153
Neva town[10]		788	502
Norwood town		793	663
Peck town[11]		248	.....
Polar town		760	444
Price town		571	233
Rolling town		1,040	685
Summit town[12]		361	270
Upham town[13]		198	.....
Vilas town[11]		161	316
LINCOLN COUNTY		16,269	12,008
Corning town		567	347
Harrison town		339	457
Merrill city		8,537	6,809
Ward 1	981		
Ward 2	679		
Ward 3	1,038		
Ward 4	1,817		
Ward 5	925		
Ward 6	1,538		
Ward 7	1,559		

[1] Formerly in Hamilton town; now independent.
[2] Belmont village, formerly in Belmont town, now independent.
[3] Exclusive of population of Belmont village.
[4] Benton village, formerly in Benton town, now independent.
[5] Exclusive of population of Benton village.
[6] Blanchardville village organized from part of Blanchard town since 1890.
[7] Gratiot village organized from part of Gratiot town since 1890.
[8] Includes population (392) of Parrish town, annexed to Summit town since 1890.
[9] Evergreen town organized from part of Elton town since 1890.
[10] Part taken to form part of Upham town since 1890.
[11] Peck town organized from part of Vilas town since 1890.
[12] Part taken to form part of Upham town, and Parrish town annexed since 1890.
[13] Organized from parts of Neva and Summit towns since 1890.

MINOR CIVIL DIVISIONS.		1900	1890
LINCOLN COUNTY—Continued.			
Merrill town		797	539
Pine River town		1,278	736
Rock Falls town[14]		414	[15]332
Russell town		556	402
Scott town		870	570
Tomahawk city[16]		2,291	1,816
Tomahawk town[17]		620	.....
MANITOWOC COUNTY		42,261	37,831
Cato town		1,743	1,793
Centerville town		1,443	1,374
Cooperstown town		1,500	1,629
Eaton town		1,317	1,332
Franklin town		1,781	1,836
Gibson town		1,498	1,651
Kiel village[18]		924	497
Kossuth town		1,799	1,973
Liberty town		1,383	1,277
Manitowoc city[19]		11,786	7,710
Ward 1	2,050		
Ward 2	1,438		
Ward 3	2,504		
Ward 4	1,936		
Ward 5	1,302		
Ward 6	686		
Ward 7	1,870		
Manitowoc town[19]		762	1,275
Manitowoc Rapids town		1,717	1,914
Maple Grove town		1,214	1,585
Meeme town		1,482	1,434
Mishicott town		1,578	1,417
Newton town		1,770	1,726
Rockland town, including Reedsville village		1,676	1,267
Reedsville village		428	.....
Schleswig town[18]		1,385	[20]1,556
Two Creeks town		682	607
Two Rivers city		3,784	2,870
Ward 1	724		
Ward 2	674		
Ward 3	800		
Ward 4	902		
Ward 5	684		
Two Rivers town		1,087	1,108
MARATHON COUNTY		43,256	30,369
Bergen town		552	177
Berlin town		1,078	1,083
Brighton town		599	686
Cassel town[21]		1,034	.....
Cleveland town		1,060	252
Colby city (east ward)[22]		213	.....
[For total see Clark county.]			
Day town		821	816
Easton town[23]		987	240
Eau Pleine town		735	257
Edgar village[24]		478	.....
Elderon town		568	232
Emmet town		786	439
Frankfort town		568	331
Halsey town		1,231	654
Hamburg town		891	693
Harrison town[25]		211	926
Hewitt town[25]		287	.....
Holton town		1,022	760
Hull town[22]		796	893
Johnson town		587	313
Knowlton town		435	333
Kronenwetter town		434	264
McMillan town[26]		852	439
McMillan village[26]		200	.....
Maine town		1,119	1,178
Marathon town[21]		678	1,180
Marathon village		528	258
Mosinee town		371	199
Mosinee village		657	427
Norrie town[23]		770	353
Pike Lake town		1,022	542
Plover town[23]		302	.....
Rib Falls town		771	674
Rietbrock town		1,016	717
Spencer town		841	1,018
Stettin town		1,110	962
Texas town[25]		1,081	220

[14] Included Tomahawk city in 1890; part taken to form Tomahawk town since 1890.
[15] Exclusive of population of Tomahawk city.
[16] Formerly in Rock Falls town; now independent.
[17] Organized from part of Rock Falls town since 1890.
[18] Kiel village, formerly in Schleswig town, now independent.
[19] Part of Manitowoc town annexed to Manitowoc city since 1890.
[20] Exclusive of population of Kiel village.
[21] Cassel town organized from part of Marathon town since 1890.
[22] East ward of Colby city organized from part of Hull town since 1890.
[23] Plover town organized from parts of Easton and Norrie towns since 1890.
[24] Organized from part of Wein town since 1890.
[25] Hewitt town organized from parts of Harrison and Texas towns since 1890.
[26] McMillan village organized from part of McMillan town since 1890.

TABLE 4.—POPULATION OF WISCONSIN BY MINOR CIVIL DIVISIONS: 1890 AND 1900—Continued.

MINOR CIVIL DIVISIONS.		1900	1890
MARATHON COUNTY—Continued.			
Wausau city		12,354	9,253
Ward 1	1,574		
Ward 2	1,252		
Ward 3	1,149		
Ward 4	1,045		
Ward 5	1,527		
Ward 6	1,362		
Ward 7	1,421		
Ward 8	1,515		
Ward 9	1,509		
Wausau town		1,109	1,380
Wein town[1]		965	444
Weston town		2,137	1,776
MARINETTE COUNTY		30,822	20,304
Amberg town[2]		1,375	.....
Coleman town[2]		2,545	.....
Crivitz town[2]		842	.....
Dunbar town[2]		1,136	.....
Grover town[2]		1,860	.....
Marinette city		16,195	11,523
Ward 1	2,934		
Ward 2	3,399		
Ward 3	3,585		
Ward 4	3,576		
Ward 5	2,701		
Peshtigo town[2]		4,228	7,202
Porterfield town		956	460
Wausaukee town		1,685	1,119
MARQUETTE COUNTY		10,509	9,676
Buffalo town		839	805
Crystal Lake town		577	667
Douglas town		684	628
Harris town		556	576
Mecan town		628	724
Montello town		1,325	1,177
Moundville town		562	324
Neshkoro town		638	561
Newton town		647	711
Oxford town		659	567
Packwaukee town		852	711
Shields town		698	608
Springfield town		644	605
Westfield town		1,200	1,012
MILWAUKEE COUNTY		330,017	236,101
Cudahy village[3]		1,366	.....
Franklin town		1,738	1,868
Granville town[4]		2,267	2,272
Greenfield town		5,814	3,190
Lake town[3]		5,302	4,899
Milwaukee city[5]		285,315	204,468
Ward 1	9,489		
Ward 2	9,909		
Ward 3	5,418		
Ward 4	10,679		
Ward 5	10,031		
Ward 6	13,671		
Ward 7	7,173		
Ward 8	17,328		
Ward 9	17,653		
Ward 10	17,024		
Ward 11	21,903		
Ward 12	13,216		
Ward 13	17,026		
Ward 14	20,651		
Ward 15	12,692		
Ward 16	9,654		
Ward 17	10,226		
Ward 18	13,907		
Ward 19	18,627		
Ward 20	16,863		
Ward 21	12,175		
Milwaukee town[6]		4,610	6,403
North Milwaukee village[7]		1,049	.....
MILWAUKEE COUNTY—Continued.			
Oak Creek town[8]		1,950	2,087
South Milwaukee city[8]		3,392	.....
Ward 1	788		
Ward 2	811		
Ward 3	1,071		
Ward 4	722		
Wauwatosa city[9]		2,842	.....
Ward 1	841		
Ward 2	621		
Ward 3	643		
Ward 4	737		
Wauwatosa town[10]		13,860	10,914
Whitefish Bay village[11]		512	.....
MONROE COUNTY		28,103	[12]23,211
Adrian town		631	615
Angelo town		710	477
Byron town[13]		825	458
Cashton village[14]		510	.....
Clifton town		993	955
Glendale town[15]		1,051	[16]1,020
Grant town[17]		499	.....
Greenfield town		712	592
Jefferson town[14]		1,223	1,315
Kendall village[15]		460	304
Lafayette town		438	([12])
La Grange town		1,141	730
Leon town		787	688
Lincoln town[17]		863	1,065
Little Falls town		1,222	993
New Lyme town		206	([12])
Norwalk village[18]		357	.....
Oakdale town		682	680
Ontario village (part of)[19]		91	.....
Total for Ontario village, in Monroe and Vernon counties.		389	.....
Portland town		1,194	1,166
Ridgeville town[18]		924	1,292
Scott town[13]		258	.....
Sheldon town[19]		821	813
Sparta city		3,555	2,795
Ward 1	975		
Ward 2	817		
Ward 3	970		
Ward 4	793		
Sparta town		1,263	996
Tomah city		2,840	2,199
Ward 1	871		
Ward 2	1,063		
Ward 3	906		
Tomah town		744	698
Wellington town		1,091	1,120
Wells town		717	642
Wilton town[20]		895	1,086
Wilton village[20]		400	.....
OCONTO COUNTY		20,874	15,009
Armstrong town[21]		482	.....
Brazeau town[22]		437	.....
Chase town		1,474	913
Gillett town[23]		1,249	938
How town[24]		1,083	770
Lena town[25]		894	.....
Little River town[25]		1,042	1,194
Little Suamico town		944	624
Maple Valley town[26]		870	1,336
Oconto city		5,646	5,219
East ward	1,492		
North ward	1,104		
South ward	2,080		
West ward	970		
Oconto town		1,042	1,068
Oconto Falls town		1,154	494
Pensaukee town		1,768	1,585
Spruce town[22]		1,029	.....
Stiles town		897	868
Underhill town[27]		631	.....
Menominee Indian reservation (part of)		232	.....
Total for Menominee Indian reservation, in Oconto and Shawano counties.		1,487	.....

[1] Part taken to form Edgar village since 1890.
[2] Amberg, Coleman, Crivitz, Dunbar, and Grover towns organized from parts of Peshtigo town since 1890.
[3] Cudahy village organized from part of Lake town since 1890.
[4] Part taken to form part of North Milwaukee village since 1890.
[5] Part of Milwaukee town annexed since 1890. An act by which part of Wauwatosa town was annexed took effect September 4, 1900; the population of this area is 3,608.
[6] Part annexed to Milwaukee city and part taken to form Whitefish Bay village since 1890.
[7] Organized from parts of Granville and Wauwatosa towns since 1890.
[8] South Milwaukee city organized from part of Oak Creek town since 1890.
[9] Organized from part of Wauwatosa town since 1890.
[10] Parts taken to form Wauwatosa city and part of North Milwaukee village since 1890. An act by which part of this town was annexed to Milwaukee city, took effect September 4, 1900; the population of this area is 3,608.
[11] Organized from part of Milwaukee town since 1890.
[12] Lafayette and New Lyme towns (population 512) not separately returned in 1890.
[13] Scott town organized from part of Byron town since 1890.
[14] Cashton village organized from part of Jefferson town since 1890.
[15] Kendall village, formerly in Glendale town, now independent.
[16] Exclusive of population of Kendall village.
[17] Grant town organized from part of Lincoln town since 1890.
[18] Norwalk village organized from part of Ridgeville town since 1890.
[19] Ontario village organized from part of Sheldon town since 1890.
[20] Wilton village organized from part of Wilton town since 1890.
[21] Organized from parts of How and Maple Valley towns since 1890.
[22] Organized from part of Maple Valley town since 1890.
[23] Part taken to form part of Underhill town since 1890.
[24] Parts taken to form parts of Armstrong and Underhill towns since 1890.
[25] Lena town organized from part of Little River town since 1890.
[26] Parts taken to form Brazeau and Spruce towns and part of Armstrong town since 1890.
[27] Organized from parts of Gillett and How towns since 1890.

TABLE 4.—POPULATION OF WISCONSIN BY MINOR CIVIL DIVISIONS: 1890 AND 1900—Continued.

MINOR CIVIL DIVISIONS.		1900	1890
ONEIDA COUNTY[1]		8,875	5,010
Gagen town		554	.....
Hazelhurst town		1,052	.....
Newbold town		258	.....
Pelican town		568	.....
Rhinelander city		4,998	2,658
Ward 1	881		
Ward 2	786		
Ward 3	770		
Ward 4	733		
Ward 5	1,034		
Ward 6	794		
Schoepke town		299	.....
Sugar Camp town		485	.....
Woodboro town		661	.....
OUTAGAMIE COUNTY		46,247	38,690
Appleton city		15,085	11,869
Ward 1	2,846		
Ward 2	2,692		
Ward 3	3,130		
Ward 4	1,628		
Ward 5	2,588		
Ward 6	2,201		
Black Creek town		1,482	1,377
Bovina town		1,034	663
Buchanan town		2,096	1,397
Center town		1,458	1,488
Cicero town		1,103	952
Dale town		1,273	1,207
Deer Creek town		1,308	932
Ellington town		1,188	1,210
Freedom town		1,664	1,602
Grand Chute town		1,722	1,574
Greenville town		1,342	1,246
Hortonia town[2]		654	[3]867
Hortonville village[2]		913	440
Kaukauna city		5,115	4,667
Ward 1	1,155		
Ward 2	1,162		
Ward 3	1,281		
Ward 4	1,093		
Ward 5	424		
Kaukauna town[4]		1,479	[5]1,348
Liberty town		599	492
Little Chute village[4]		944	380
Maine town		616	478
Maple Creek town		800	815
New London city (ward 3)		540	368
Total for New London city, in Outagamie and Waupaca counties.		2,742	2,050
Ward 1	699		
Ward 2	556		
Ward 3	540		
Ward 4	647		
Ward 5	300		
Osborn town		656	685
Seymour city		1,026	733
Seymour town		1,141	977
Oneida Indian reservation (part of) [For total see Brown county.]		1,009	923
OZAUKEE COUNTY		16,363	14,943
Belgium town		1,547	1,690
Cedarburg city[6]		1,626	1,361
Cedarburg town[6]		1,450	[7]1,507
Fredonia town		1,652	1,666
Grafton town[8]		1,060	[9]1,010
Grafton village[8]		478	434
Mequon town		2,792	2,902
Port Washington city[10]		3,010	1,659
Port Washington town[10]		1,081	[11]1,067
Saukville town		1,667	1,647
PEPIN COUNTY		7,905	6,932
Albany town		650	459
Durand city		1,458	1,154
Durand town		267	253
Frankfort town		877	648
Lima town		743	765
Pepin town[12]		1,142	[13]1,122
PEPIN COUNTY—Continued.			
Pepin village[12]		407	369
Stockholm town		671	711
Waterville town		1,522	1,287
Waubeck town		168	164
PIERCE COUNTY		23,943	20,385
Clifton town		631	633
Diamond Bluff town		506	472
Ellsworth town		1,481	1,338
Ellsworth village		1,052	670
El Paso town		1,084	845
Gilman town		1,378	1,239
Hartland town		1,182	1,201
Isabelle town		447	330
Maiden Rock town		1,187	1,176
Maiden Rock village		304	343
Martell town		1,277	1,292
Oak Grove town		788	824
Prescott city		1,002	911
River Falls city (wards 2, 3, and 4)		1,850	1,602
Total for River Falls city, in Pierce and St. Croix counties.		2,008	1,783
Ward 1	158		
Ward 2	785		
Ward 3	464		
Ward 4	601		
River Falls town		1,254	1,073
Rock Elm town		1,270	1,047
Salem town		1,081	845
Spring Lake town[14]		1,200	998
Spring Valley village[14]		1,021	.....
Trenton town		965	951
Trimbelle town		1,505	1,594
Union town		1,478	1,001
POLK COUNTY		17,801	12,968
Alden town		1,440	1,261
Amery village[15]		905	451
Apple River town		512	365
Balsam Lake town		757	431
Beaver town		506	333
Black Brook town		899	708
Bone Lake town		166	62
Clam Falls town		340	203
Clayton town		836	618
Clear Lake town[16]		752	951
Clear Lake village[16]		527	.....
Eureka town		1,041	808
Farmington town		1,059	899
Garfield town		831	540
Georgetown town		211	85
Johnstown town		138	100
Laketown town		811	668
Lincoln town[15]		1,010	[17]621
Loraine town[18]		267	210
Luck town		526	393
McKinley town[18]		110	.....
Milltown town		671	459
Osceola town[19]		847	[20]683
Osceola village[19]		466	384
St. Croix Falls town[21]		534	[22]53
St. Croix Falls village[21]		622	745
Sterling town		735	667
West Sweden town		282	270
PORTAGE COUNTY		29,483	[23]24,798
Alban town		878	563
Almond town		1,080	1,035
Amherst town[24]		1,425	[25]1,324
Amherst village[24]		558	438
Belmont town		781	622
Buena Vista town		1,102	1,061
Carson town[26]		1,505	961
Dewey town[27]		754	.....
Eau Pleine town[28]		1,086	748
Grant town		557	417
Hull town[28]		1,469	1,477
Lanark town		825	797
Linwood town[26]		677	368
New Hope town		962	885
Pine Grove town		565	399

[1] Parts taken to form Vilas and part of Iron counties in 1893, and part of Forest county annexed since 1890. Comparison with population for 1890 can not be made; information as to changes in minor civil divisions incomplete.
[2] Hortonville village, formerly in Hortonia town, made independent since 1890.
[3] Exclusive of population of Hortonville village.
[4] Little Chute village, formerly in Kaukauna town, made independent since 1890.
[5] Exclusive of population of Little Chute village.
[6] Cedarburg city, formerly in Cedarburg town, now independent.
[7] Exclusive of population of Cedarburg city.
[8] Grafton village, formerly in Grafton town, now independent.
[9] Exclusive of population of Grafton village.
[10] Port Washington city, formerly in Port Washington town, now independent.
[11] Exclusive of population of Port Washington city.
[12] Pepin village, formerly in Pepin town, now independent.
[13] Exclusive of population of Pepin village.
[14] Spring Valley village organized from part of Spring Lake town since 1890.
[15] Amery village, formerly in Lincoln town, now independent.
[16] Clear Lake village organized from part of Clear Lake town since 1890.
[17] Exclusive of population of Amery village.
[18] McKinley town organized from part of Loraine town since 1890.
[19] Osceola village, formerly in Osceola town, now independent.
[20] Exclusive of population of Osceola village.
[21] St. Croix Falls village, formerly in St. Croix Falls town, now independent.
[22] Exclusive of population of St. Croix Falls village.
[23] Includes population (895) of Stevens Point town; annexed to Carson, Eau Pleine, Hull, and Linwood towns since 1890.
[24] Amherst village, formerly in Amherst town, now independent.
[25] Exclusive of population of Amherst village.
[26] Part of Stevens Point town annexed since 1890.
[27] Organized from parts of Eau Pleine and Hull towns since 1890.
[28] Part taken to form part of Dewey town, and part of Stevens Point town annexed since 1890.

TABLE 4.—POPULATION OF WISCONSIN BY MINOR CIVIL DIVISIONS: 1890 AND 1900—Continued.

MINOR CIVIL DIVISIONS.		1900	1890
PORTAGE COUNTY—Continued.			
Plover town		1,611	1,274
Sharon town		2,225	1,940
Stevens Point city		9,524	7,896
Ward 1	1,448		
Ward 2	1,699		
Ward 3	1,600		
Ward 4	2,313		
Ward 5	1,623		
Ward 6	841		
Stockton town		1,899	1,698
PRICE COUNTY		9,106	5,258
Brannan town[1]		523	516
Emery town		371	105
Fifield town		373	857
Georgetown town		249	157
Hackett town		219	191
Hill town[1]		242	.....
Kennan town		520	96
Knox town[1]		411	.....
Lake town		769	409
Ogema town		972	775
Phillips city[2]		1,820	.....
Ward 1	740		
Ward 2	547		
Ward 3	533		
Prentice town		519	570
Prentice village		939	.....
Worcester town[2]		1,179	1,582
RACINE COUNTY		45,644	36,268
Burlington city[3]		2,526	2,043
Burlington town[3]		1,052	[4]1,097
Caledonia town		2,805	2,732
Dover town		853	924
Mt. Pleasant town		2,911	2,192
Norway town		913	841
Racine city		29,102	21,014
Ward 1	1,155		
Ward 2	2,662		
Ward 3	3,786		
Ward 4	3,809		
Ward 5	6,704		
Ward 6	6,691		
Ward 7	4,295		
Raymond town		1,601	1,784
Rochester town		750	699
Union Grove village[5]		520	432
Waterford town		1,564	1,551
Yorkville town[5]		1,047	[6]959
RICHLAND COUNTY		19,483	19,121
Akan town		916	982
Bloom town		1,261	1,361
Buena Vista town		1,104	797
Dayton town		1,006	1,119
Eagle town		1,003	1,153
Forest town[7]		833	1,151
Henrietta town		1,140	1,143
Ithaca town		916	1,193
Lone Rock village		512	342
Marshall town		912	909
Orion town		962	665
Richland town		894	847
Richland Center city		2,321	1,819
Ward 1	796		
Ward 2	820		
Ward 3	705		
Richwood town		1,299	1,343
Rockbridge town		991	1,148
Sylvan town		926	1,013
Viola village (part of)[7]		237	.....
Total for Viola village, in Richland and Vernon counties		432	.....
Westford town		1,163	1,124
Willow town		1,087	1,012
ROCK COUNTY		51,203	43,220
Avon town		773	806
Beloit city		10,436	6,315
Ward 1	1,700		
Ward 2	2,699		
Ward 3	1,737		
Ward 4	2,336		
Ward 5	1,964		
Beloit town		728	714
Bradford town		919	849

MINOR CIVIL DIVISIONS.		1900	1890
ROCK COUNTY—Continued.			
Center town		1,090	1,073
Clinton town		1,011	1,105
Clinton village		871	856
Edgerton city		2,192	1,595
Ward 1	803		
Ward 2	776		
Ward 3	613		
Evansville city[8]		1,864	1,523
Ward 1	584		
Ward 2	603		
Ward 3	677		
Fulton town		1,417	1,363
Harmony town		1,112	1,083
Janesville city		13,185	10,836
Ward 1	2,594		
Ward 2	2,030		
Ward 3	2,985		
Ward 4	3,715		
Ward 5	1,861		
Janesville town		1,132	926
Johnstown town		932	1,034
La Prairie town		943	832
Lima town		1,030	1,109
Magnolia town		1,051	1,098
Milton town		2,552	2,300
Newark town		966	1,039
Plymouth town		1,349	1,188
Porter town		1,225	1,235
Rock town		958	976
Spring Valley town		1,446	1,422
Turtle town		1,076	993
Union town		945	950
ST. CROIX COUNTY		26,830	23,139
Baldwin town		1,395	1,314
Baldwin village		631	482
Cady town		1,099	771
Cylon town		991	701
Eau Galle town		1,084	1,374
Emerald town		767	543
Erin Prairie town		820	844
Forest town		440	190
Glenwood city[9]		1,789	.....
Ward 1	425		
Ward 2	485		
Ward 3	417		
Ward 4	462		
Glenwood town[9]		758	1,656
Hammond town		844	890
Hammond village		404	888
Hudson city		3,259	2,885
Ward 1	634		
Ward 2	1,251		
Ward 3	1,374		
Hudson town		849	593
Kinnickinnic town		679	614
New Richmond city		1,631	1,408
Ward 1	434		
Ward 2	673		
Ward 3	524		
Pleasant Valley town		426	529
Richmond town		720	826
River Falls city (ward 1)		158	181
[For total see Pierce county.]			
Rush River town		582	650
St. Joseph town		1,024	774
Somerset town		1,451	1,148
Springfield town		1,419	1,431
Stanton town		780	758
Star Prairie town		1,280	761
Troy town		735	692
Warren town		815	736
SAUK COUNTY		33,006	30,575
Ableman village[10]		430	332
Baraboo city		5,751	4,605
Ward 1	1,945		
Ward 2	2,271		
Ward 3	1,535		
Baraboo town		1,464	1,386
Bear Creek town		976	883
Dellona town		626	594
Delton town		916	829
Excelsior town[10]		954	[11]967
Fairfield town		697	672
Franklin town		1,114	1,044
Freedom town[12]		962	[13]943
Greenfield town		924	848
Honey Creek town		993	1,124
Ironton town		1,362	1,455
Lavalle town		1,063	1,034

[1] Hill and Knox towns organized from parts of Brannan town since 1890.
[2] Phillips city organized from part of Worcester town since 1890.
[3] Burlington village, formerly in Burlington town, incorporated as a city and made independent since 1890.
[4] Exclusive of population of Burlington village.
[5] Union Grove village, formerly in Yorkville town, now independent.
[6] Exclusive of population of Union Grove village.
[7] Viola village organized from part of Forest town since 1890.
[8] Incorporated as a city since 1890.
[9] Glenwood city organized from part of Glenwood town since 1890.
[10] Ableman village, formerly in Excelsior town, now independent.
[11] Exclusive of population of Ableman village.
[12] Included North Freedom village in 1890.
[13] Exclusive of population of North Freedom village.

TABLE 4.—POPULATION OF WISCONSIN BY MINOR CIVIL DIVISIONS: 1890 AND 1900—Continued.

MINOR CIVIL DIVISIONS.		1900	1890
SAUK COUNTY—Continued.			
Lavalle village		386	333
Merrimac town[1]		615	847
Merrimac village[1]		350	.....
North Freedom village[2]		485	316
Prairie du Sac town		541	618
Prairie du Sac village		656	562
Reedsburg city		2,225	1,737
Ward 1	1,027		
Ward 2	1,198		
Reedsburg town		1,204	1,112
Sauk City village		810	876
Spring Green town[3]		656	[4]583
Spring Green village[3]		621	625
Sumpter town		724	761
Troy town		950	911
Washington town		1,226	1,206
Westfield town		1,285	1,357
Winfield town		813	793
Woodland town		1,227	1,222
SAWYER COUNTY[5]		3,593	1,977
Hayward town		2,720	.....
Lac Court d'Oreilles Indian reservation		873	.....
SHAWANO COUNTY		27,475	19,236
Almon town		700	463
Angelica town		1,260	680
Aniwa town		934	686
Belle Plaine town		997	1,028
Birnamwood town[6]		785	781
Birnamwood village[6]		475	.....
Fairbanks town[7]		923	792
Germania town		308	131
Grant town		1,169	1,026
Green Valley town		1,037	784
Hartland town		1,442	1,379
Herman town		1,111	853
Hutchins town		1,469	620
Lessor town		1,111	749
Maple Grove town		1,814	1,400
Morris town		689	400
Navarino town		413	243
Pella town		930	816
Richmond town		1,105	1,128
Seneca town		515	350
Shawano city		1,863	1,505
Ward 1	800		
Ward 2	500		
Ward 3	563		
Tigerton village[7]		723	.....
Washington town		1,322	1,242
Waukechon town		940	846
Wittenberg town[8]		1,011	[9]658
Wittenberg village[8]		798	726
Menominee Indian reservation (part of)		1,255	.....
[For total see Oconto county.]			
Stockbridge Indian reservation		376	.....
SHEBOYGAN COUNTY		50,345	42,489
Cedar Grove village[10]		327	.....
Elkhart Lake village[11]		464	.....
Greenbush town		1,689	1,690
Herman town		1,940	1,998
Holland town[10]		2,551	2,874
Lima town		1,949	1,921
Lyndon town		1,732	1,697
Mitchell town		974	1,012
Mosel town		885	863
Plymouth city		2,257	1,503
Plymouth town		1,398	1,356
Rhine town[11]		1,285	1,612
Russell town		437	439
Scott town		1,432	1,473
Sheboygan city		22,962	16,359
Ward 1	3,124		
Ward 2	2,170		
Ward 3	1,404		
SHEBOYGAN COUNTY—Continued.			
Sheboygan city—Continued.			
Ward 4	3,328		
Ward 5	3,184		
Ward 6	1,877		
Ward 7	3,178		
Ward 8	4,697		
Sheboygan town		2,181	2,117
Sheboygan Falls town		1,690	1,677
Sheboygan Falls village		1,301	1,118
Sherman town		1,813	1,736
Wilson town		1,078	1,044
TAYLOR COUNTY		11,262	[12]6,731
Aurora town[13]		106	.....
Browning town		586	230
Chelsea town		787	613
Cleveland town[14]		231	.....
Deer Creek town		775	573
Greenwood town		394	233
Grover town[15]		333	296
Hammel town[16]		389	.....
Holway town[17]		308	.....
Little Black town		1,331	1,131
Medford city		1,758	1,193
Ward 1	710		
Ward 2	406		
Ward 3	642		
Medford town		1,394	1,094
Molitor town[14]		112	117
Rib Lake town		1,698	520
Westboro town		1,060	541
TREMPEALEAU COUNTY		23,114	18,920
Albion town		1,126	847
Arcadia town[18]		2,641	[19]2,488
Arcadia village[18]		1,273	659
Blair village[20]		438	.....
Burnside town[21]		938	[22]825
Caledonia town		345	379
Chimney Rock town		963	682
Dodge town		495	418
Ettrick town		1,969	1,841
Gale town[23]		1,384	[24]1,279
Galesville village[23]		862	537
Hale town		1,773	1,566
Independence village[21]		630	382
Lincoln town[25]		786	[26]633
Osseo village[27]		472	.....
Pigeon town		1,209	1,038
Preston town[20]		1,693	1,811
Sumner town[27]		767	854
Trempealeau town[28]		1,152	[29]1,584
Trempealeau village[28]		609	.....
Unity town		989	763
Whitehall village[25]		600	304
VERNON COUNTY		28,351	25,111
Bergen town		1,184	1,011
Christiana town[30]		1,264	1,521
Clinton town		1,214	1,045
Coon town		1,324	1,188
De Soto village (part of)[31]		300	276
[For total see Crawford county.]			
Forest town		1,250	1,055
Franklin town		1,237	1,289
Genoa town		1,077	1,026
Greenwood town		1,027	1,120
Hamburg town		1,070	1,081
Harmony town		1,108	1,100
Hillsboro town[32]		1,182	[33]1,178
Hillsboro village[32]		785	461
Jefferson town		1,548	1,400
Kickapoo town[34]		874	1,185
La Farge village[35]		488	.....
Liberty town[36]		539	663
Ontario village (part of)[37]		298	.....
[For total see Monroe county.]			

[1] Merrimac village organized from part of Merrimac town since 1890.
[2] Formerly in Freedom town; now independent.
[3] Spring Green village, formerly in Spring Green town, now independent.
[4] Exclusive of population of Spring Green village.
[5] Not returned by towns in 1890.
[6] Birnamwood village organized from part of Birnamwood town since 1890.
[7] Tigerton village organized from part of Fairbanks town since 1890.
[8] Wittenberg village, formerly in Wittenberg town, now independent.
[9] Exclusive of population of Wittenberg village.
[10] Cedar Grove village organized from part of Holland town since 1890.
[11] Elkhart Lake village organized from part of Rhine town since 1890.
[12] Includes population (190) of Pine Creek town, taken to form Holway town and part of Aurora town since 1890.
[13] Organized from parts of Grover and Pine Creek towns since 1890.
[14] Cleveland town organized from part of Molitor town since 1890.
[15] Parts taken to form Hammel town and part of Aurora town since 1890.
[16] Organized from part of Grover town since 1890.
[17] Organized from part of Pine Creek town since 1890.
[18] Arcadia village, formerly in Arcadia town, now independent.
[19] Exclusive of population of Arcadia village.
[20] Blair village organized from part of Preston town since 1890.
[21] Independence village, formerly in Burnside town, now independent.
[22] Exclusive of population of Independence village.
[23] Galesville village, formerly in Gale town, now independent.
[24] Exclusive of population of Galesville village.
[25] Whitehall village, formerly in Lincoln town, now independent.
[26] Exclusive of population of Whitehall village.
[27] Osseo village organized from part of Sumner town since 1890.
[28] Trempealeau village, formerly in Trempealeau town, now independent.
[29] Includes population of Trempealeau village, not separately returned in 1890.
[30] Part taken to form Westby village since 1890.
[31] Formerly in Wheatland town; now independent.
[32] Hillsboro village, formerly in Hillsboro town, now independent.
[33] Exclusive of population of Hillsboro village.
[34] Part taken to form Readstown village since 1890.
[35] Organized from part of Stark town since 1890.
[36] Part taken to form Viola village since 1890.
[37] Organized from part of Whitestown town since 1890.

TABLE 4.—POPULATION OF WISCONSIN BY MINOR CIVIL DIVISIONS: 1890 AND 1900—Continued.

MINOR CIVIL DIVISIONS.		1900	1890
VERNON COUNTY—Continued.			
Readstown village[1]		403	.....
Stark town[2]		907	1,033
Sterling town		1,187	1,152
Union town		849	819
Viola village (part of)[3]		195	.....
[For total see Richland county.]			
Viroqua city		1,950	1,270
Ward 1	587		
Ward 2	557		
Ward 3	806		
Viroqua town		1,862	1,680
Webster town		1,123	1,092
Westby village[4]		524	.....
Wheatland town[5]		668	[6]603
Whitestown town[7]		914	863
VILAS COUNTY[8]		4,929	.....
Arbor Vitae town		1,618	.....
Eagle River town		1,356	.....
Minocqua town, including Lac du Flambeau Indian reservation.		1,955	.....
Lac du Flambeau Indian reservation		661	.....
WALWORTH COUNTY		29,259	27,860
Bloomfield town		1,314	1,197
Darien town		1,371	1,218
Delavan city[9]		2,244	2,038
Ward 1	719		
Ward 2	772		
Ward 3	753		
Delavan town[9]		993	[10]677
East Troy town		1,513	1,406
Elkhorn city[11]		1,731	1,447
Ward 1	499		
Ward 2	550		
Ward 3	682		
Geneva town		1,191	1,073
Lafayette town		924	933
La Grange town		882	844
Lake Geneva city		2,585	2,297
Ward 1	885		
Ward 2	663		
Ward 3	1,037		
Linn town		1,082	854
Lyons town		1,298	1,328
Richmond town		770	799
Sharon town[12]		1,127	[13]1,160
Sharon village[12]		945	878
Spring Prairie town		1,126	1,155
Sugar Creek town		931	1,004
Troy town		1,018	972
Walworth town		2,003	1,372
Whitewater city		3,405	4,359
Ward 1	997		
Ward 2	1,290		
Ward 3	1,118		
Whitewater town		806	849
WASHBURN COUNTY		5,521	2,926
Bashaw town[14]		904	394
Long Lake town		238	118
Minong town[14]		406	.....
Shell Lake town		1,823	1,535
Spooner town[14]		1,575	734
Veazie town		575	145
WASHINGTON COUNTY		23,589	22,751
Addison town		1,810	1,863
Barton town		1,260	1,169
Erin town		1,200	1,301
Farmington town		1,461	1,501
Germantown town		1,937	2,026
WASHINGTON COUNTY—Continued.			
Hartford city		1,632	1,296
Ward 1	819		
Ward 2	813		
Hartford town		1,354	1,339
Jackson town		1,760	1,680
Kewaskum town[15]		851	[16]1,015
Kewaskum village[15]		679	557
Polk town[17]		1,554	[18]1,639
Richfield town		1,617	1,584
Schleisingerville village[17]		549	432
Trenton town		1,572	1,760
Wayne town		1,391	1,471
West Bend city		2,119	1,296
Ward 1	970		
Ward 2	1,149		
West Bend town		843	822
WAUKESHA COUNTY		35,229	33,270
Brookfield town		2,174	1,960
Delafield town[19]		1,250	[20]1,303
Eagle town[21]		744	1,020
Eagle village[21]		324	.....
Genesee town		1,481	1,327
Hartland village[19]		629	486
Lisbon town		1,510	1,443
Menominee town[22]		2,178	[23]2,058
Menominee Falls village[22]		687	422
Merton town[19]		1,580	[20]1,499
Mukwonago town		1,263	1,217
Muskego town		1,349	1,390
New Berlin town		1,579	1,519
Oconomowoc city		2,880	2,729
Ward 1	611		
Ward 2	1,209		
Ward 3	1,060		
Oconomowoc town		1,330	1,373
Ottawa town		883	880
Pewaukee town[24]		1,708	[25]2,077
Pewaukee village[24]		714	680
Summit town		1,275	1,130
Vernon town		1,307	1,277
Waukesha city[26]		7,419	6,321
Ward 1	1,405		
Ward 2	1,545		
Ward 3	882		
Ward 4	1,450		
Ward 5	874		
Ward 6	1,263		
Waukesha town[26]		1,015	[27]1,159
WAUPACA COUNTY		31,615	26,794
Bear Creek town		1,257	1,136
Caledonia town		904	943
Clintonville city		1,653	1,466
Dayton town		891	852
Dupont town[28]		1,013	[29]916
Embarrass village[30]		270	.....
Farmington town		1,522	1,087
Fremont town[31]		425	[32]530
Fremont village[31]		263	275
Harrison town[33]		453	.....
Helvetia town[34]		518	511
Iola town[33]		804	1,315
Iola village[33]		558	.....
Larrabee town		1,398	1,436
Lebanon town		939	932
Lind town		1,096	1,016
Little Wolf town[35]		1,421	[36]1,137
Manawa village[35]		744	350
Marion village[28]		602	470
Matteson town[30]		867	800
Mukwa town		956	1,040
New London city (wards 1, 2, 4, and 5)		2,202	1,682
[For total see Outagamie county.]			
Royalton town		1,272	1,198
St. Lawrence town		1,178	1,004
Scandinavia town[37]		921	1,142

[1] Organized from part of Kickapoo town since 1890.
[2] Part taken to form La Farge village since 1890.
[3] Organized from part of Liberty town since 1890.
[4] Organized from part of Christiana town since 1890.
[5] Included De Soto village in 1890.
[6] Exclusive of population of De Soto village.
[7] Part taken to form Ontario village since 1890.
[8] Organized from part of Oneida county in 1893.
[9] Delavan village, formerly in Delavan town, incorporated as a city and made independent since 1890.
[10] Exclusive of population of Delavan village.
[11] Incorporated as a city since 1890.
[12] Sharon village, formerly in Sharon town, now independent.
[13] Exclusive of population of Sharon village.
[14] Minong town organized from parts of Bashaw and Spooner towns since 1890.
[15] Kewaskum village, formerly in Kewaskum town, now independent.
[16] Exclusive of population of Kewaskum village.
[17] Schleisingerville village, formerly in Polk town, now independent.
[18] Exclusive of population of Schleisingerville village.
[19] Hartland village, formerly in Delafield and Merton towns, now independent.
[20] Exclusive of population of Hartland village.
[21] Eagle village organized from part of Eagle town since 1890.
[22] Menominee Falls village, formerly in Menominee town, now independent.
[23] Exclusive of population of Menominee Falls village.
[24] Pewaukee village, formerly in Pewaukee town, now independent.
[25] Exclusive of population of Pewaukee village.
[26] Waukesha village, formerly in Waukesha town, incorporated as a city and made independent since 1890.
[27] Exclusive of population of Waukesha village.
[28] Marion village, formerly in Dupont town, now independent.
[29] Exclusive of population of Marion village.
[30] Embarrass village organized from part of Matteson town since 1890.
[31] Fremont village, formerly in Fremont town, now independent.
[32] Exclusive of population of Fremont village.
[33] Harrison town and Iola village organized from parts of Iola town since 1890.
[34] Part taken to form Wyoming town since 1890.
[35] Manawa village, formerly in Little Wolf town, now independent.
[36] Exclusive of population of Manawa village.
[37] Part taken to form Scandinavia village since 1890.

TABLE 4.—POPULATION OF WISCONSIN BY MINOR CIVIL DIVISIONS: 1890 AND 1900—Continued.

MINOR CIVIL DIVISIONS.		1900	1890
WAUPACA COUNTY—Continued.			
Scandinavia village[1]		320	.....
Union town		1,309	1,153
Waupaca city		2,912	2,127
Ward 1	785		
Ward 2	775		
Ward 3	742		
Ward 4	610		
Waupaca town		960	964
Weyauwega town[2]		579	[3]546
Weyauwega village[2]		911	706
Wyoming town[4]		497	.....
WAUSHARA COUNTY		15,972	13,507
Aurora town		1,025	934
Berlin city (part of ward 2)		41	31
[For total see Green Lake county.]			
Bloomfield town		1,256	1,278
Coloma town		827	723
Dakota town		543	573
Deerfield town		656	453
Hancock town		1,163	660
Leon town		826	731
Marion town		654	623
Mt. Morris town		658	668
Oasis town		826	707
Plainfield town		921	799
Plainfield village		728	459
Poysippi town		1,046	912
Richford town		591	573
Rose town		823	577
Saxeville town		827	765
Springwater town		653	541
Warren town		848	796
Wautoma town		1,060	704
WINNEBAGO COUNTY		58,225	50,097
Algoma town		840	757
Black Wolf town		778	837
Clayton town		1,161	1,170
Menasha city		5,589	4,581
Ward 1	1,574		
Ward 2	1,392		
Ward 3	905		
Ward 4	1,718		
Menasha town		646	595
Neenah city		5,954	5,083
Ward 1	1,870		
Ward 2	1,451		
Ward 3	2,099		
Ward 4	534		
Neenah town		533	538
Nekimi town		990	1,028
Nepeuskun town		939	908
Omro town[6]		1,163	[6]1,038
Omro village[5]		1,358	1,232
WINNEBAGO COUNTY—Continued.			
Oshkosh city		28,284	22,836
Ward 1	1,503		
Ward 2	2,179		
Ward 3	1,648		
Ward 4	2,264		
Ward 5	2,749		
Ward 6	2,566		
Ward 7	1,613		
Ward 8	2,008		
Ward 9	2,164		
Ward 10	2,660		
Ward 11	1,666		
Ward 12	1,863		
Ward 13	3,401		
Oshkosh town		1,812	1,489
Poygan town		742	747
Rushford town		1,652	1,608
Utica town		967	981
Vinland town		1,018	936
Winchester town		1,041	1,030
Winneconne town		746	698
Winneconne village		1,042	1,086
Wolf River town		970	919
WOOD COUNTY		25,865	[7]18,127
Auburndale town[8]		959	[9]656
Auburndale village[8]		241	253
Grand Rapids town		825	627
Greater Grand Rapids city[10]		4,493	1,702
Ward 1	552		
Ward 2	709		
Ward 3	400		
Ward 4	625		
Ward 5	592		
Ward 6	631		
Ward 7	516		
Ward 8	468		
Lincoln town		1,128	870
Marshfield city		5,240	3,450
Ward 1	1,013		
Ward 2	569		
Ward 3	1,134		
Ward 4	1,140		
Ward 5	926		
Ward 6	458		
Marshfield town		881	701
Milladore town		1,025	760
Nekoosa village[11]		745	.....
Pittsville city		634	653
Port Edwards town[11]		1,161	582
Remington town		708	427
Richfield town		571	194
Rock town		823	597
Rudolph town		1,046	1,087
Saratoga town		416	326
Seneca town		976	875
Sherry town		618	487
Sigel town		1,483	1,232
Vesper town		774	322
Wood town		1,118	891

[1] Organized from part of Scandinavia town since 1890.
[2] Weyauwega village, formerly in Weyauwega town, now independent.
[3] Exclusive of population of Weyauwega village.
[4] Organized from part of Helvetia town since 1890.
[5] Omro village, formerly in Omro town, now independent.
[6] Exclusive of population of Omro village.
[7] Includes population (1,435) of Centralia city, annexed to Greater Grand Rapids city.
[8] Auburndale village, formerly in Auburndale town, now independent.
[9] Exclusive of population of Auburndale village.
[10] Formerly Grand Rapids; Centralia city annexed since 1890.
[11] Nekoosa village organized from part of Port Edwards town since 1890.

There are 260 incorporated cities and villages in Wisconsin, for which the population in 1900 is separately returned, and these incorporated places are presented in table 5 in alphabetical order, being abstracted from table 4, in which they are presented in detail under the counties in which they are severally situated.

TABLE 5.—POPULATION OF THE INCORPORATED CITIES AND VILLAGES OF WISCONSIN: 1890 AND 1900.

CITIES AND VILLAGES.	POPULATION. 1900	POPULATION. 1890	CITIES AND VILLAGES.	POPULATION. 1900	POPULATION. 1890	CITIES AND VILLAGES.	POPULATION. 1900	POPULATION. 1890
Abbotsford village	443	.....	Avoca village	406	278	Blair village	438	.....
Ableman village	430	332	Baldwin village	631	482	Blanchardville village	573	.....
Albany village	797	698	Bangor village	633	499	Bloomer village	811	631
Algoma city	1,738	1,015	Baraboo city	5,751	4,605	Bloomington village	611	587
Alma city	1,201	1,428	Barron city	1,493	829	Boscobel city	1,637	1,570
Altoona city	721	805	Bayfield village	1,689	1,373	Boyd village	674	545
Amery village	905	451	Beaverdam city	5,128	4,222	Brandon village	663	660
Amherst village	558	438	Belleville village	385	319	Brillion village	855	582
Antigo city	5,145	4,424	Belmont village	509	378	Brodhead city	1,584	1,461
Appleton city	15,085	11,869	Beloit city	10,436	6,315	Browntown village	246	.....
Arcadia village	1,273	659	Benton village	546	414	Buffalo city	254	223
Ashland city	13,074	9,956	Berlin city	4,489	4,149	Burlington city	2,526	2,043
Auburndale village	241	253	Birnamwood village	475	.....	Cadott village	840	889
Augusta city	1,256	1,187	Black River Falls city	1,938	2,261	Cambria village	561	524

TABLE 5.—POPULATION OF THE INCORPORATED CITIES AND VILLAGES OF WISCONSIN: 1890 AND 1900—Continued.

CITIES AND VILLAGES.	POPULATION.	
	1900	1890
Cameron village	394	.....
Camp Douglas village	432	225
Cashton village	510	.....
Cassville village	979	886
Cedarburg city	1,626	1,361
Cedar Grove village	327	.....
Chetek city	531	406
Chilton city	1,460	1,424
Chippewa Falls city	8,094	8,670
Clear Lake village	527	.....
Clinton village	871	856
Clintonville city	1,653	1,466
Colby city	667	.....
Columbus city	2,349	1,977
Cuba City village	636	.....
Cudahy village	1,366	.....
Cumberland city	1,328	1,219
Dane village	280	.....
Darlington city	1,808	1,589
Dartford village	450	204
Deerfield village	515	338
Delavan city	2,244	2,038
Depere city	4,038	3,625
De Soto village	387	355
Dodgeville city	1,865	1,722
Durand city	1,458	1,154
Eagle village	324	.....
Eau Claire city	17,517	17,415
Edgar village	478	.....
Edgerton city	2,192	1,595
Elkhart Lake village	464	.....
Elkhorn city	1,731	1,447
Ellsworth village	1,052	670
Elroy city	1,685	1,413
Embarrass village	270	.....
Evansville city	1,864	1,523
Fairchild village	947	645
Fennimore village	1,035	616
Fond du Lac city	15,110	12,024
Fort Atkinson city	3,043	2,283
Fountain City	1,031	972
Fox Lake village	890	814
Fremont village	263	275
Galesville village	862	537
Glenwood city	1,789	.....
Grafton village	478	434
Grantsburg village	612	410
Gratiot village	335	.....
Greater Grand Rapids city	4,493	1,702
Green Bay city	18,684	9,069
Greenwood city	708	.....
Hammond village	404	388
Hartford city	1,632	1,296
Hartland village	629	486
Hazel Green village	442	426
Highland village	913	751
Hilbert village	497	.....
Hillsboro village	785	461
Horicon city	1,376	1,354
Hortonville village	913	440
Hudson city	3,259	2,885
Independence village	630	382
Iola village	558	.....
Janesville city	13,185	10,836
Jefferson city	2,584	2,287
Juneau city	891	701
Kaukauna city	5,115	4,667
Kendall village	460	304
Kenosha city	11,606	6,532
Kewaskum village	679	557
Kewaunee city	1,773	1,216
Kiel village	924	497
Kilbourn City village	1,134	961
La Crosse city	28,895	25,090
La Farge village	488	.....
Lake Geneva city	2,585	2,297
Lake Mills village	1,387	1,053
Lancaster city	2,403	1,543
Lavalle village	386	333
Linden village	543	462
Little Chute village	944	380
Lodi village	1,068	736
Lomira village	492	.....
Lone Rock village	512	342
Lowell village	333	304
Loyal village	645	.....
Lynxville village	322	243
McMillan village	200	.....
Madison city	19,164	13,426
Maiden Rock village	304	343
Manawa village	744	350
Manitowoc city	11,786	7,710
Marathon village	528	258
Marinette city	16,195	11,523
Marion village	602	470
Markesan village	706	475
Marshfield city	5,240	3,450
Mauston city	1,718	1,343
Mayville city	1,815	1,165
Mazomanie village	902	1,034
Medford city	1,758	1,193
Menasha city	5,589	4,581
Menominee city	5,655	5,491
Menominee Falls village	687	422
Merrill city	8,537	6,809
Merrillan village	739	639
Merrimac village	350	.....
Milwaukee city	285,315	204,468
Mineral Point city	2,991	2,694
Mondovi city	1,208	503
Monroe city	3,927	3,768
Montfort village	627	467
Monticello village	559	407
Mosinee village	657	427
Mt. Horeb village	864	.....
Muscoda village	743	605
Necedah village	1,209	1,708
Neenah city	5,954	5,083
Neillsville city	2,104	1,936
Nekoosa village	745	.....
New Lisbon city	1,014	990
New London city	2,742	2,050
New Richmond city	1,631	1,408
North Freedom village	485	316
North Milwaukee village	1,049	.....
Norwalk village	357	.....
Oconomowoc city	2,880	2,729
Oconto city	5,646	5,219
Omro village	1,358	1,232
Onalaska city	1,368	1,587
Ontario village	389	.....
Oregon village	697	595
Osceola village	466	384
Oshkosh city	28,284	22,836
Osseo village	472	.....
Palmyra village	716	567
Pardeeville village	788	.....
Pepin village	407	369
Pewaukee village	714	680
Phillips city	1,820	.....
Pittsville city	634	653
Plainfield village	728	459
Platteville city	3,340	2,740
Plymouth city	2,257	1,503
Portage city	5,459	5,143
Port Washington city	3,010	1,659
Potosi village	434	.....
Poynette village	633	517
Prairie du Chien city	3,232	3,131
Prairie du Sac village	656	562
Prentice village	930	.....
Prescott city	1,002	911
Princeton village	1,202	986
Racine city	29,102	21,014
Randolph village	738	405
Readstown village	403	.....
Reedsburg city	2,225	1,737
Reedsville village	428	.....
Reeseville village	393	329
Rhinelander city	4,998	2,658
Rice Lake city	3,002	2,130
Richland Center city	2,321	1,819
Rio village	479	339
Ripon city	3,818	3,358
River Falls city	2,008	1,783
St. Croix Falls village	622	745
Sauk City village	810	876
Scandinavia village	320	.....
Schleisingerville village	549	432
Seymour city	1,026	733
Sharon village	945	878
Shawano city	1,863	1,505
Sheboygan city	22,962	16,359
Sheboygan Falls village	1,301	1,118
Shullsburg city	1,250	1,393
Soldiers Grove village	680	.....
South Milwaukee city	3,392	.....
Sparta city	3,555	2,795
Spring Green village	621	625
Spring Valley village	1,021	.....
Stanley city	2,387	.....
Stevens Point city	9,524	7,896
Stoughton city	3,431	2,470
Sturgeon Bay city	3,372	2,195
Sun Prairie village	938	704
Superior city	31,091	11,983
Theresa village	355	.....
Thorp village	838	723
Tigerton village	723	.....
Tomah city	2,840	2,199
Tomahawk city	2,291	1,816
Trempealeau village	609	.....
Turtle Lake village	326	.....
Two Rivers city	3,784	2,870
Union Grove village	520	432
Viola village	432	.....
Viroqua city	1,950	1,270
Waterloo village	1,137	862
Watertown city	8,437	8,755
Waukesha city	7,419	6,321
Waunakee village	443	312
Waupaca city	2,912	2,127
Waupun city	3,185	2,757
Wausau city	12,354	9,253
Wauwatosa city	2,842	.....
Wauzeka village	471	.....
West Bend city	2,119	1,296
Westby village	524	.....
West Salem village	725	542
Weyauwega village	911	706
Whitefish Bay village	512	.....
Whitehall village	600	304
Whitewater city	3,405	4,359
Wilton village	400	.....
Winneconne village	1,042	1,086
Wittenberg village	798	726
Wonewoc village	811	619
Wrightstown village	420	476

Of the above named 260 incorporated places there are 73 that have a population in 1900 of more than 2,000, and of these 40 have less than 5,000; 15 have more than 5,000, but less than 10,000; 13 have more than 10,000, but less than 25,000; and 5 have more than 25,000, namely, Milwaukee, with 285,315; Superior, with 31,091; Racine, with 29,102; La Crosse, with 28,895; and Oshkosh, with 28,284 inhabitants.

For the 5 cities which have a population in 1900 of more than 25,000, a summary is presented in table 6, showing the population of each from the first year in which it was separately stated in the census report, to 1900, inclusive, together with the increase by number and per cent during each of the ten-year periods.

TABLE 6.—POPULATION OF LA CROSSE, MILWAUKEE, OSHKOSH, RACINE, AND SUPERIOR: 1840 TO 1900.

CENSUS YEARS.	LA CROSSE.			MILWAUKEE.			OSHKOSH.			RACINE.			SUPERIOR.		
	Population.	Increase.		Population.	Increase.		Population.	Increase.		Population.	Increase.		Population.	Increase.	
		Number.	Per cent.		Number.	Per cent.		Number.	Per cent.		Number.	Per cent.		Number.	Per cent.
1900	28,895	3,805	15.2	285,315	80,847	39.5	28,284	5,448	23.9	29,102	8,088	38.5	31,091	19,108	159.5
1890	25,090	10,585	73.0	204,468	88,881	76.9	22,836	7,088	45.0	21,014	4,983	31.1	11,983	.....	.....
1880	14,505	6,720	86.3	115,587	44,147	61.8	15,748	3,085	24.4	16,031	6,151	62.3	.....	.....	.....
1870	7,785	3,925	101.7	71,440	26,194	57.9	12,663	6,577	108.1	9,880	2,058	26.3	.....	.....	.....
1860	3,860	.....	.....	45,246	25,185	125.5	6,086	.....	.....	7,822	2,715	53.2	.....	.....	.....
1850	.....	.....	.....	20,061	18,349	1,071.8	.....	.....	.....	5,107	.....	.....	.....	.....	.....
1840	.....	.....	.....	1,712	.....	.....	.....	.....	.....	.....	.....	.....	.....	.....	.....

According to this summary the population of Milwaukee, beginning with 1,712 in 1840, increased to 20,061 in 1850, or 1,071.8 per cent. In the succeeding decade the population increased to 45,246, or 125.5 per cent. Since then the population has increased by strong percentages for each succeeding decade, and is at present more than 166 times as large as the population for 1840. Oshkosh and Racine have made satisfactory progress during the last decade, but La Crosse has gained only 15.2 per cent in population. Superior, which first appears in the census report of 1890, with 11,983 inhabitants, has since then acquired an additional population of 19,108, representing an increase of 159.5 per cent.

William R. Merriam
Director of the Census.

Twelfth Census of the United States.

CENSUS BULLETIN.

No. 55. WASHINGTON, D. C. February 8, 1901.

POPULATION OF WYOMING BY COUNTIES AND MINOR CIVIL DIVISIONS.

This bulletin, prepared under the direction of Mr. WILLIAM C. HUNT, chief statistician for population, gives the aggregate population of Wyoming by counties and minor civil divisions, according to the official count of the returns of the Twelfth Census, taken as of June 1, 1900.

Wyoming was organized as a territory July 25, 1868, and admitted as a state July 10, 1890. Table 1 shows the population of Wyoming at each census from 1870 to 1900, inclusive, together with the increase by number and per cent during each decade.

TABLE 1.—POPULATION OF WYOMING: 1870 TO 1900.

CENSUS YEARS.	Population.	INCREASE.	
		Number.	Per cent.
1900	92,531	31,826	52.4
1890	60,705	39,916	192.0
1880	20,789	11,671	128.0
1870	9,118		

The population of the state in 1900 is 92,531 as against 60,705 in 1890, representing an increase since 1890 of 31,826, or 52.4 per cent. A small portion of this increase is due to the fact that there were 1,801 Indians and 49 other persons, or a total of 1,850 persons, on Indian reservations, etc., in Wyoming, who were specially enumerated in 1890 under the provisions of the census act, but were not included in the general population of the state at that census. The population of the territory of Wyoming in 1870 was 9,118 and it increased to 20,789 in 1880. During the next ten years the increase was 39,916, or 192.0 per cent, giving a total population of 60,705 in 1890, when the territory was admitted as a state. During the first decade as a state it has gained 31,826 inhabitants, that is to say, its population has increased more than fifty per cent.

The population of Wyoming in 1900 is more than ten times as large as that given for 1870, the first census in which the population of the territory appears.

The total land surface of Wyoming is, approximately, 97,575 square miles, the average number of persons to the square mile at the censuses of 1890 and 1900 being as follows: 1890, 0.6; 1900, 0.9.

Table 2 shows the population of Wyoming by counties at each census from 1870 to 1900, inclusive, while table 3, which immediately follows, shows, for each county, the increase (or decrease) by number and per cent during the ten years from 1890 to 1900.

(CP 18M)

TABLE 2.—POPULATION OF WYOMING BY COUNTIES: 1870 TO 1900.

COUNTIES.	1900	1890	1880	1870	1860	1850
The State	92,531	60,705	20,789	9,118		
Albany[1]	13,084	8,865	4,626	2,021		
Bighorn[2]	4,328					
Carbon[3]	9,589	6,857	3,438	1,368		
Converse[1]	3,337	2,738				
Crook[4]	3,137	2,338	239			
Fremont[5]	5,357	2,463				
Johnson[6]	2,361	2,357	637			
Laramie[1]	20,181	16,777	6,409	2,957		
Natrona[3]	1,785	1,094				
Sheridan[7]	5,122	1,972				
Sweetwater[3]	8,455	4,941	2,561	1,916		
Uinta	12,223	[9] 7,414	2,879	856		
Weston[4]	3,203	2,422				
Yellowstone National Park.	369	467				

[1] Converse organized from parts of Albany and Laramie in 1887.
[2] Organized from parts of Fremont and Johnson in 1897.
[3] Natrona organized from part of Carbon in 1890.
[4] Weston organized from part of Crook in 1890, but act did not take effect until 1891.
[5] Organized from part of Sweetwater in 1884; part taken to form part of Bighorn in 1897.
[6] Name changed from Pease in 1879; part taken to form Sheridan in 1887 and part of Bighorn in 1897.
[7] Organized from part of Johnson in 1887.
[8] Part taken to form Fremont in 1884.
[9] Exclusive of population of Yellowstone National Park, returned with Uinta county in 1890.

TABLE 3.—INCREASE IN POPULATION OF WYOMING BY COUNTIES: 1890 TO 1900.

COUNTIES.	INCREASE.		COUNTIES.	INCREASE.	
	Number.	Per cent.		Number.	Per cent.
The State	31,826	52.4	Johnson	4	0.2
Albany	4,219	47.6	Laramie	3,404	20.3
Bighorn	4,328		Natrona	691	63.2
Carbon	2,732	39.8	Sheridan	3,150	159.7
Converse	599	21.9	Sweetwater	3,514	71.1
Crook	799	34.2	Uinta	4,809	64.9
Fremont	2,894	117.5	Weston	781	32.2
			Yellowstone National Park	[1] 98	[1] 21.0

[1] Decrease.

The following territorial changes in the counties of Wyoming have been made since 1890: Natrona organized from part of Carbon in 1890; Weston organized from part of Crook in 1891; and Bighorn organized from parts of Fremont and Johnson in 1897.

All of the 13 counties in the state have increased in population during the decade, those showing the largest percentages of gain being Sheridan, 159.7 per cent; Fremont, 117.5 per cent; Sweetwater, 71.1 per cent; Uinta, 64.9 per cent; Natrona, 63.2 per cent; and Albany, 47.6 per cent.

Table 4 shows the population of Wyoming by minor civil divisions, so far as it was separately returned at the censuses of 1890 and 1900.

TABLE 4. POPULATION OF WYOMING BY MINOR CIVIL DIVISIONS: 1890 AND 1900.

MINOR CIVIL DIVISIONS.	1900	1890
ALBANY COUNTY[1]	13,084	8,865
District 1. Sherman	1,239	
District 2. Tie Siding	412	
District 3. Red Buttes	279	
District 4. Laramie, coextensive with Laramie city	8,207	
Laramie city	8,207	6,388
Ward 1	3,554	
Ward 2	3,125	
Ward 3	1,528	
District 5. Wyoming	122	
District 6. Lookout	577	
District 7. Rock Creek	395	
District 8. Laramie Peak	60	
District 9. Mountain Home	48	
District 10. Little Medicine	66	
District 11. North Laramie	197	
District 12. Duck Creek	25	
District 13. Sybille	155	
District 14. Lodge Pole	58	
District 15. Horse Creek	67	
District 16. Sanders	273	
District 17. West Laramie	187	
District 18. Dale Creek	38	
District 19. Sand Creek	61	
District 20. Big Laramie	143	
District 21. Woods Landing	122	
District 22. Keystone	12	
District 23. Centennial	110	
District 24. Sheep Mountain	41	
District 25. Mandel	122	
District 26. Seven Mile	68	
BIGHORN COUNTY[2]	4,328	
Alamo precinct	128	
Anderson precinct	186	
Basin precinct	146	
BIGHORN COUNTY—Continued.		
Bonanza precinct	77	
Burlington precinct	465	
Clark precinct	171	
Cody precinct	313	
Embar precinct	136	
Fenton precinct	187	
Four Bear precinct	28	
Horse Creek precinct	200	
Hunt precinct	72	
Hyattsville precinct	198	
Ishawood precinct	61	
Kirwin precinct	48	
Lovell precinct	452	
Marquette precinct	122	
Meeteetse precinct	320	
Odessa precinct	75	
Otto precinct	183	
Redbank precinct	216	
Sarver precinct	154	
Spring Creek precinct	90	
Sunshine precinct	134	
Tensleep precinct	166	
CARBON COUNTY[1]	9,589	6,857
District 1, including Rawlins city	2,880	
Rawlins city	2,317	2,235
District 2	128	
District 3	437	
District 4	96	
District 5	286	
District 6, coextensive with Carbon city	634	
Carbon city	634	1,140
District 7	1,050	
District 8	315	
District 9	171	

[1] Not returned by districts in 1890.

[2] Organized from parts of Fremont and Johnson counties in 1897.

TABLE 4.—POPULATION OF WYOMING BY MINOR CIVIL DIVISIONS: 1890 AND 1900—Continued.

MINOR CIVIL DIVISIONS.	1900	1890
CARBON COUNTY—Continued.		
District 10	135	
District 11	921	
District 12	959	
District 13	218	
District 14	138	
District 15	635	
District 16	57	
District 17	38	
District 18	458	
CONVERSE COUNTY [1]	3,337	2,738
Precinct 1. Lusk, including Lusk town	380	
Lusk town	180	253
Precinct 2. Kirtley	155	
Precinct 3. Plum Creek	54	
Precinct 4. Hat Creek	231	
Precinct 5. Manville	231	
Precinct 6. Lost Spring	67	
Precinct 7. Orin	85	
Precinct 8. Douglas, including Douglas town	777	
Douglas town	734	491
Precinct 9. Foy	60	
Precinct 10. Lower La Bonte	144	
Precinct 11. Upper La Bonte	77	
Precinct 12. Upper La Prelle	227	
Precinct 13. Lower La Prelle	100	
Precinct 14. Inez	134	
Precinct 15. Theresa	37	
Precinct 16. Ross	26	
Precinct 17. Box Elder	98	
Precinct 18. Glenrock	454	
CROOK COUNTY [1]	3,137	2,338
Alva precinct	179	
Beulah precinct	199	
Farrall precinct	49	
Forest precinct	86	
Gillette precinct, including Gillette town	263	
Gillette town	151	
Hay Creek precinct	522	
Hulett precinct	261	
Inyankara precinct	117	
Jenkins precinct	136	
Keystone precinct	97	
Little Missouri precinct	55	
Moorcroft precinct	100	
Sundance precinct, including Sundance town	718	
Sundance town	294	515
Thorn precinct	140	
Welcome precinct	17	
Williams precinct	198	
FREMONT COUNTY [2]	5,357	2,463
Abbey precinct	46	
Atlantic precinct	97	
Beaver precinct	81	
Beebe precinct	101	
Borners Garden precinct	100	
Cora precinct	185	
Dallas precinct	199	
Dubois precinct	176	
Lander precincts 1 and 2, coextensive with Lander town	737	
Lander town	737	525
Leckie precinct	123	
Lewiston precinct	62	
Lost Cabin precinct	204	
Lyons precinct	100	
Miners Delight precinct	32	
Muskrat precinct	50	
Myersville precinct	42	
Newfork precinct	89	
North Fork precinct	250	
Pacific precinct	69	
Rongis precinct	75	
South Pass precinct	145	
Split Rock precinct	44	
Thermopolis precinct, including Thermopolis town	389	
Thermopolis town	299	
Shoshone Indian reservation	1,961	
JOHNSON COUNTY [2]	2,361	2,357
Precinct 1	173	
Precinct 2	236	
Precinct 3, comprising part of Buffalo town	361	
Total for Buffalo town, coextensive with precincts 3 and 4.	710	1,087
Precinct 4, comprising part of Buffalo town	349	
Precinct 5	132	
Precinct 6	116	
Precinct 7	116	
Precinct 8	88	
Precinct 9	90	

[1] Not returned by precincts in 1890.
[2] Part taken to form part of Bighorn county in 1897. Not returned by precincts in 1890.
[3] Not returned by precincts or districts in 1890.

MINOR CIVIL DIVISIONS.	1900	1890
JOHNSON COUNTY—Continued.		
Precinct 10	197	
Precinct 11	100	
Precinct 12	150	
Precinct 13	77	
Precinct 14	70	
Precinct 15	88	
Precinct 16	68	
LARAMIE COUNTY [3]	20,181	16,777
Arcola precinct	36	
Ariosa precinct	143	
Badger precinct	87	
Bordeaux precinct	108	
Chugwater precinct	104	
Egbert precinct	125	
Fort Laramie precinct	801	
Glendo precinct	103	
Granite Canon precinct	160	
Grant precinct	100	
Hartville precinct	776	
Hecla precinct	41	
Hubert precinct	26	
Iron Mountain precinct	100	
Islay precinct	37	
La Grange precinct	130	
Lakeview precinct	37	
Little Bear precinct	83	
Little Horse Creek precinct	173	
Macfarlane precinct	70	
Patrick precinct	48	
Phillips precinct	97	
Pine Bluff precinct	198	
Rawhide precinct	57	
Salem precinct	85	
Torrington precinct	120	
Upper Horse Creek precinct	59	
Uva precinct	152	
Wheatland precinct	662	
District 1, including ward 3 of Cheyenne city	6,846	
Cheyenne city (part of)	5,689	
Total for Cheyenne city, in districts 1, 2, and 3	14,087	11,690
Ward 1 — 4,468		
Ward 2 — 3,930		
Ward 3 — 5,689		
District 2, comprising ward 2 of Cheyenne city	3,930	
District 3, including ward 1 of Cheyenne city	4,687	
Cheyenne city (part of)	4,468	
NATRONA COUNTY [1]	1,785	1,094
Bessemer precinct	72	
Casper precinct, including Casper city	935	
Casper city	883	544
Ervay precinct	71	
Freeland precinct	240	
Johnstown precinct	159	
Lone Bear precinct	33	
Muddy precinct	199	
Powder River precinct	76	
SHERIDAN COUNTY [1]	5,122	1,972
Arvada precinct	83	
Banner precinct	323	
Beckton precinct	348	
Big Horn precinct	411	
Big Red precinct	89	
Clearmont precinct	159	
Dayton precinct	388	
Higby precinct	307	
Lower Prairie Dog precinct	68	
Parkman precinct	257	
Ranchester precinct	192	
Sheridan precinct, including Sheridan city	2,300	
Sheridan city	1,559	281
Slack precinct	197	
SWEETWATER COUNTY [4]	8,455	4,941
District 1	436	
District 2	300	
District 3, including Green River town	1,891	
Green River town	1,361	723
District 4, including Rock Springs city	5,040	
Rock Springs city	4,363	3,406
District 5	788	
UINTA COUNTY [4]	12,223	[5] 7,414
District 1, coextensive with Evanston city	2,110	
Evanston city	2,110	1,995
District 2	327	

[4] Not returned by districts in 1890.
[5] Exclusive of population of Yellowstone National Park, returned with Uinta county in 1890.

TABLE 4.—POPULATION OF WYOMING BY MINOR CIVIL

MINOR CIVIL DIVISIONS.	1900	1890
UINTA COUNTY—Continued.		
District 3	787	----------
District 4	2,552	----------
District 5	562	----------
District 6	145	----------
District 7	849	----------
District 8	473	----------
District 9	327	----------
District 10	155	----------
District 11	229	----------
District 12	113	----------
District 13	734	----------
District 14	893	----------
District 15	1,967	----------

WESTO[illegible]	[illegible]3	2,422
District 1. Beaver Creek	154	----------
District 2. Clifton	166	----------
District 3. Cambria	962	----------
District 4. Boyd	427	----------
District 5. Holwell	145	----------
District 6. Merino	246	----------
District 7. O. S	61	----------
District 8. Belle Fourche	163	----------
District 9. Newcastle, coextensive with Newcastle city	756	----------
Newcastle city	756	1,715
District 10. Plum Creek	123	----------
YELLOWSTONE NATIONAL PARK	369	467

[1] Not returned by districts in 1890.

There are 17 incorporated cities and towns in Wyoming, for which the population in 1900 is separately returned, and these incorporated places are presented in table 5 in alphabetical order, being abstracted from table 4, in which they are presented in detail under the counties in which they are severally situated.

TABLE 5.—POPULATION OF THE INCORPORATED CITIES AND TOWNS OF WYOMING: 1890 AND 1900.

CITIES AND TOWNS.	POPULATION.		CITIES AND TOWNS.	POPULATION.		CITIES AND TOWNS.	POPULATION.	
	1900	1890		1900	1890		1900	1890
Buffalo town	710	1,087	Gillette town	151	----------	Rawlins city	2,317	2,235
Carbon city	634	1,140	Green River town	1,361	723	Rock Springs city	4,363	3,406
Casper city	883	544	Lander town	737	525	Sheridan city	1,559	281
Cheyenne city	14,087	11,690	Laramie city	8,207	6,388	Sundance town	294	515
Douglas town	734	491	Lusk town	180	253	Thermopolis town	299	----------
Evanston city	2,110	1,995	Newcastle city	756	1,715			

Of the above named 17 incorporated places 5 have more than 2,000 inhabitants, namely, Cheyenne, with 14,087; Laramie, with 8,207; Rock Springs, with 4,363; Rawlins, with 2,317; and Evanston, with 2,110 inhabitants.

Director of the Census.

CORNELL UNIVERSITY
FEB 21 1901
LIBRARY.

Twelfth Census of the United States.

CENSUS BULLETIN.

No. 56. WASHINGTON, D. C. February 8, 1901.

POPULATION OF INDIAN TERRITORY BY NATIONS AND RESERVATIONS.

This bulletin, prepared under the direction of Mr. WILLIAM C. HUNT, chief statistician for population, gives the aggregate population of Indian Territory by nations and reservations, according to the official count of the returns of the Twelfth Census, taken as of June 1, 1900.

Table 1 shows the population of Indian Territory at the censuses of 1890 and 1900, together with the increase by number and per cent during the decade.

TABLE 1.—POPULATION OF INDIAN TERRITORY: 1890 AND 1900.

CENSUS YEARS.	Population.	INCREASE.	
		Number.	Per cent.
1900	391,960	211,778	117.5
1890	180,182		

The population of the Territory in 1900 is 391,960 as against 180,182 in 1890, representing an increase during the decade of 211,778, or 117.5 per cent. These totals include the entire population of the Territory, both Indians and others. No general enumeration of the population of Indian Territory was made at any census prior to 1890.

The total land surface of Indian Territory is, approximately, 31,000 square miles, the average number of persons to the square mile at the censuses of 1890 and 1900 being as follows: 1890, 5.8; 1900, 12.6.

Table 2 shows the population of Indian Territory by nations and reservations at the censuses of 1890 and 1900, while table 3, which immediately follows, shows, for each nation and reservation, the increase by number and per cent during the ten years from 1890 to 1900.

CP 18M

TABLE 2.—POPULATION OF INDIAN TERRITORY BY NATIONS AND RESERVATIONS: 1890 AND 1900.

NATIONS AND RESERVATIONS.	1900	1890	1880	1870	1860	1850	NATIONS AND RESERVATIONS.	1900	1890	1880	1870	1860	1850
The Territory	391,960	180,182					Quapaw reservation.	800	154				
Cherokee nation	101,754	56,309					Seneca reservation	970	255				
Chickasaw nation	139,260	57,329					Shawnee reservation.	297	79				
Choctaw nation	99,681	43,808					Wyandotte reservation.	1,213	288				
Creek nation	40,674	17,912					Not located by nations or reservations.		861				
Seminole nation	3,786	2,739											
Modoc reservation	140	84											
Ottawa reservation	2,205	137											
Peoria reservation	1,180	227											

TABLE 3.—INCREASE IN POPULATION OF INDIAN TERRITORY BY NATIONS AND RESERVATIONS: 1890 TO 1900.

NATIONS AND RESERVATIONS.	INCREASE.		NATIONS AND RESERVATIONS.	INCREASE.	
	Number.	Per cent.		Number.	Per cent.
The Territory	211,778	117.5	Ottawa reservation	2,068	1,509.5
Cherokee nation	45,445	80.7	Peoria reservation	953	419.8
Chickasaw nation	81,931	142.9	Quapaw reservation	646	419.5
Choctaw nation	55,873	127.5	Seneca reservation	715	280.4
Creek nation	22,762	127.1	Shawnee reservation	218	275.9
Seminole nation	1,047	38.2	Wyandotte reservation	925	321.2
Modoc reservation	56	66.7	Not located by nations or reservations.	[1] 861	

[1] Decrease.

There are 5 nations and 7 reservations in Indian Territory, all of which have increased in population during the decade, many of them by large percentages. Over ninety-seven per cent of the entire population is, however, found in the 4 principal nations, and the rates of increase for these are as follows: Chickasaw nation, 142.9 per cent; Choctaw nation, 127.5 per cent; Creek nation, 127.1 per cent; and Cherokee nation, 80.7 per cent.

Table 4 shows the population of Indian Territory by minor civil divisions, so far as it was separately returned at the census of 1900.

Table 4.—POPULATION OF INDIAN TERRITORY BY MINOR CIVIL DIVISIONS: 1890 AND 1900.

MINOR CIVIL DIVISIONS.		1900	1890
Cherokee Nation		101,754	56,309
Adair town		268	----------
Afton town		606	----------
Bartlesville town		698	----------
Bluejacket town		303	----------
Catoosa town		241	----------
Chelsea town		566	----------
Claremore town		855	----------
Collinsville town		376	----------
Fairland town		499	----------
Fort Gibson town		617	----------
Gans town		136	----------
Grove town		314	----------
Hanson town		182	----------
Lenapah town		154	----------
Muldrow town		465	----------
Nowata town		498	----------
Oologah town		308	----------
Pryor Creek town		495	----------
Sallisaw town		965	----------
Stilwell town		779	----------
Tahlequah town		1,482	----------
Vian town		296	----------
Vinita town		2,339	----------
Webbers Falls town		211	----------
Welch town		334	----------
Westville town		296	----------
Chickasaw Nation		139,260	57,329
Ardmore town		5,681	----------
Ward 1	1,448		
Ward 2	1,444		
Ward 3	903		
Ward 4	1,886		
Berwyn town		276	----------
Chickasha town		3,209	----------
Comanche town		547	----------
Connerville town		189	----------
Cornish town		307	----------
Cumberland town		343	----------
Davis town		1,346	----------
Dougherty town		437	----------
Duncan town		1,164	----------
Earl town		225	----------
Elmore town		192	----------
Emet town		342	----------
Hickory town		262	----------
Johnson town		204	----------
Kemp town		221	----------
Leon town		221	----------
Long Grove town		215	----------
McGee town		209	----------
Mannsville town		198	----------
Marietta town		842	----------
Marlow town		1,016	----------
Oakland town		701	----------
Orr town		222	----------
Paoli town		234	----------
Pauls Valley town		1,467	----------
Pontotoc town		366	----------
Purcell town		2,277	----------
Ward 1	300		
Ward 2	570		
Ward 3	798		
Ward 4	609		
Purdy town		200	----------
Ravia town		128	----------
Rush Springs town		518	----------
Silo town		246	----------
Sulphur Springs town		1,198	----------
Chickasaw Nation—Continued.			
Thackerville town		154	----------
Wynnewood town		1,907	----------
Choctaw Nation		99,681	43,808
Bokoshe town		153	----------
Caddo town		930	----------
Cameron town		316	----------
Canadian town		522	----------
Coalgate town		2,614	----------
Ward 1	589		
Ward 2	1,023		
Ward 3	1,002		
Cowlington town		272	----------
Durant town		2,969	----------
Hartshorne town		2,352	----------
Heavener town		234	----------
Howe town		626	----------
Lehigh town		1,500	----------
McAlester town		646	----------
Poteau town		1,182	----------
South McAlester town		3,479	----------
Ward 1	1,443		
Ward 2	906		
Ward 3	354		
Ward 4	776		
Spiro town		543	----------
Sterrett town		575	----------
Tamaha town		237	----------
Wister town		313	----------
Creek Nation		40,674	17,912
Bristow town		626	----------
Checotah town		805	----------
Eufaula town		757	----------
Holdenville town		749	----------
Muscogee town		4,254	----------
Sapulpa town		891	----------
Tulsa town		1,390	----------
Wagoner town		2,372	----------
Seminole Nation		3,786	2,739
Modoc Indian reservation		140	84
Ottawa Indian reservation		2,205	137
Miami town		1,527	----------
Peoria Indian reservation		1,180	[1] 227
Quapaw Indian reservation		800	154
Peoria town		144	----------
Seneca Indian reservation		970	255
Shawnee Indian reservation		297	79
Wyandotte Indian reservation		1,213	288
Wyandotte town		224	----------

[1] Includes population (67) of Miami reservation.

There are 90 incorporated towns in Indian Territory, for which the population in 1900 is separately returned, and these incorporated places are presented in table 5 in alphabetical order, being abstracted from table 4, in which they are presented in detail under the nations and reservations in which they are severally situated.

TABLE 5.—POPULATION OF THE INCORPORATED TOWNS OF INDIAN TERRITORY: 1890 AND 1900.

TOWNS.	POPULATION.		TOWNS.	POPULATION.		TOWNS.	POPULATION.	
	1900	1890		1900	1890		1900	1890
Adair town	268		Eufaula town	757		Pauls Valley town	1,467	
Afton town	606		Fairland town	499		Peoria town	144	
Ardmore town	5,681		Fort Gibson town	617		Pontotoc town	366	
Bartlesville town	698		Gans town	136		Poteau town	1,182	
Berwyn town	276		Grove town	314		Pryor Creek town	495	
Bluejacket town	303		Hanson town	182		Purcell town	2,277	
Bokoshe town	153		Hartshorne town	2,352		Purdy town	200	
Bristow town	626		Heavener town	234		Ravia town	128	
Caddo town	930		Hickory town	262		Rush Springs town	518	
Cameron town	316		Holdenville town	749		Sallisaw town	965	
Canadian town	522		Howe town	626		Sapulpa town	891	
Catoosa town	241		Johnson town	204		Silo town	246	
Checotah town	805		Kemp town	221		South McAlester town	3,479	
Chelsea town	566		Lehigh town	1,500		Spiro town	543	
Chickasha town	3,209		Lenapah town	154		Sterrett town	575	
Claremore town	855		Leon town	221		Stilwell town	779	
Coalgate town	2,614		Long Grove town	215		Sulphur Springs town	1,198	
Collinsville town	376		McAlester town	646		Tahlequah town	1,482	
Comanche town	547		McGee town	209		Tamaha town	237	
Connerville town	189		Mannsville town	198		Thackerville town	154	
Cornish town	307		Marietta town	842		Tulsa town	1,390	
Cowlington town	272		Marlow town	1,016		Vian town	296	
Cumberland town	343		Miami town	1,527		Vinita town	2,339	
Davis town	1,346		Muldrow town	465		Wagoner town	2,372	
Dougherty town	437		Muscogee town	4,254		Webbers Falls town	211	
Duncan town	1,164		Nowata town	498		Welch town	334	
Durant town	2,969		Oakland town	701		Westville town	296	
Earl town	225		Oologah town	308		Wister town	313	
Elmore town	192		Orr town	222		Wyandotte town	224	
Emet town	342		Paoli town	234		Wynnewood town	1,907	

Of the above named 90 incorporated places, there are only 10 which have a population of over 2,000 in 1900, and of these 6 have more than 2,500 inhabitants, namely, Ardmore, with 5,681; Muscogee, with 4,254; South McAlester, with 3,479; Chickasha, with 3,209; Durant, with 2,969; and Coalgate, with 2,614 inhabitants.

William R. Merriam

Director of the Census.

Twelfth Census of the United States.

CENSUS BULLETIN.

No. 57. WASHINGTON, D. C. February 23, 1901.

AREA IN SQUARE MILES OF STATES, TERRITORIES, AND COUNTIES.

This bulletin, prepared under the direction of Mr. HENRY GANNETT, Geographer, presents in the subsequent pages, tables showing the area in square miles of the United States, by states, territories, and counties. The gross areas of the states and territories are identical with those published by the Eleventh Census, except those of Alaska and Hawaii.

The areas of counties as published by the Eleventh Census have been thoroughly examined and revised. The areas published by the state geological survey of New Jersey for the counties of that state, and those published by the department of agriculture of the state of Kansas for the counties of that state, have been adopted with certain slight modifications. The areas of the islands of the territory of Hawaii are from the latest government surveys.

Director of the Census.

CP 18M

TABLE 1.—AREA OF THE UNITED STATES IN SQUARE MILES, BY STATES AND TERRITORIES.

STATES AND TERRITORIES.	GROSS AREA.	WATER SURFACE.	LAND SURFACE.	STATES AND TERRITORIES.	GROSS AREA.	WATER SURFACE.	LAND SURFACE.
Total	3,622,933	[1] 55,562	[1] 2,970,038	Montana	146,080	770	145,310
Alabama	52,250	710	51,540	Nebraska	77,510	670	76,840
Alaska	590,884			Nevada	110,700	960	109,740
Arizona	113,020	100	112,920	New Hampshire	9,305	300	9,005
Arkansas	53,850	805	53,045	New Jersey	7,815	290	7,525
California	158,360	2,380	155,980	New Mexico	122,580	120	122,460
Colorado	103,925	280	103,645	New York	49,170	1,550	47,620
Connecticut	4,990	145	4,845	North Carolina	52,250	3,670	48,580
Delaware	2,050	90	1,960	North Dakota	70,795	600	70,195
District of Columbia	70	10	60	Ohio	41,060	300	40,760
Florida	58,680	4,440	54,240	Oklahoma	39,030	200	38,830
Georgia	59,475	495	58,980	Oregon	96,030	1,470	94,560
Hawaii	6,449			Pennsylvania	45,215	230	44,985
Idaho	84,800	510	84,290	Rhode Island	1,250	197	1,053
Illinois	56,650	650	56,000	South Carolina	30,570	400	30,170
Indiana	36,350	440	35,910	South Dakota	77,650	800	76,850
Indian Territory	31,400	400	31,000	Tennessee	42,050	300	41,750
Iowa	56,025	550	55,475	Texas	265,780	3,490	262,290
Kansas	82,080	380	81,700	Utah	84,970	2,780	82,190
Kentucky	40,400	400	40,000	Vermont	9,565	430	9,135
Louisiana	48,720	3,300	45,420	Virginia	42,450	2,325	40,125
Maine	33,040	3,145	29,895	Washington	69,180	2,300	66,880
Maryland	12,210	2,350	9,860	West Virginia	24,780	135	24,645
Massachusetts	8,315	275	8,040	Wisconsin	56,040	1,590	54,450
Michigan	58,915	1,485	57,430	Wyoming	97,890	315	97,575
Minnesota	83,365	4,160	79,205				
Mississippi	46,810	470	46,340	Delaware bay	620	620	
Missouri	69,415	680	68,735	Raritan bay and Lower New York bay.	100	100	

[1] Exclusive of Alaska and Hawaii.

TABLE 2.—LAND AREA OF STATES AND TERRITORIES IN SQUARE MILES, BY COUNTIES.

ALABAMA.

Total	51,540	Clarke	1,213	Escambia	968	Limestone	600	Randolph	579
Autauga	595	Clay	694	Etowah	533	Lowndes	747	Russell	652
Baldwin	1,591	Cleburne	563	Fayette	647	Macon	615	St. Clair	650
Barbour	920	Coffee	677	Franklin	689	Madison	806	Shelby	829
Bibb	622	Colbert	581	Geneva	662	Marengo	978	Sumter	896
Blount	752	Conecuh	831	Greene	681	Marion	744	Talladega	677
Bullock	609	Coosa	671	Hale	726	Marshall	590	Tallapoosa	759
Butler	769	Covington	1,029	Henry	992	Mobile	1,278	Tuscaloosa	1,371
Calhoun	636	Crenshaw	612	Jackson	1,163	Monroe	1,037	Walker	860
Chambers	590	Cullman	595	Jefferson	1,059	Montgomery	809	Washington	1,050
Cherokee	582	Dale	654	Lamar	606	Morgan	589	Wilcox	914
Chilton	708	Dallas	982	Lauderdale	702	Perry	758	Winston	634
Choctaw	912	Dekalb	782	Lawrence	642	Pickens	937		
		Elmore	631	Lee	631	Pike	684		

ARIZONA.

Total	112,920	Cochise	6,147	Graham	6,500	Navajo	9,826	Santa Cruz	1,212
Apache	10,736	Coconino	19,322	Maricopa	8,816	Pima	9,424	Yavapai	7,863
		Gila	4,542	Mohave	13,421	Pinal	5,324	Yuma	9,787

ARKANSAS.

Total	53,045	Conway	489	Howard	611	Mississippi	842	Saline	750
Arkansas	1,013	Craighead	683	Independence	779	Monroe	622	Scott	1,030
Ashley	974	Crawford	609	Izard	611	Montgomery	918	Searcy	652
Baxter	564	Crittenden	623	Jackson	643	Nevada	610	Sebastian	542
Benton	892	Cross	629	Jefferson	919	Newton	838	Sevier	548
Boone	631	Dallas	657	Johnson	666	Ouachita	742	Sharp	606
Bradley	558	Desha	725	Lafayette	524	Perry	608	Stone	615
Calhoun	646	Drew	838	Lawrence	589	Phillips	710	Union	1,074
Carroll	645	Faulkner	661	Lee	595	Pike	611	Van Buren	684
Chicot	616	Franklin	637	Lincoln	560	Poinsett	727	Washington	1,005
Clark	875	Fulton	622	Little River	556	Polk	868	White	1,035
Clay	649	Garland	652	Logan	697	Pope	834	Woodruff	592
Cleburne	635	Grant	640	Lonoke	784	Prairie	675	Yell	955
Cleveland	581	Greene	544	Madison	859	Pulaski	788		
Columbia	846	Hempstead	722	Marion	628	Randolph	644		
		Hot Spring	631	Miller	665	St. Francis	646		

CALIFORNIA.

Total	155,980	Glenn	1,270	Merced	1,932	San Bernardino	19,947	Solano	900
		Humboldt	3,496	Modoc	3,741	San Diego	8,478	Sonoma	1,620
Alameda	764	Inyo	10,294	Mono	3,020	San Francisco	47	Stanislaus	1,456
Alpine	710	Kern	8,050	Monterey	3,340	San Joaquin	1,396	Sutter	622
Amador	682	Kings	984	Napa	780	San Luis Obispo	3,310	Tehama	3,008
Butte	1,660	Lake	1,328	Nevada	972	San Mateo	434	Trinity	3,282
Calaveras	1,080	Lassen	4,520	Orange	750	Santa Barbara	2,632	Tulare	4,952
Colusa	1,088	Los Angeles	4,202	Placer	1,365	Santa Clara	1,286	Tuolumne	2,208
Contra Costa	728	Madera	2,062	Plumas	2,694	Santa Cruz	424	Ventura	1,721
Del Norte	992	Marin	549	Riverside	7,323	Shasta	3,876	Yolo	996
Eldorado	1,796	Mariposa	1,510	Sacramento	1,000	Sierra	960	Yuba	636
Fresno	6,152	Mendocino	3,626	San Benito	1,388	Siskiyou	5,991		

COLORADO.

Total	103,645	Custer	696	Hinsdale	1,003	Mineral	880	Rio Grande	1,331
		Delta	1,201	Huerfano	1,537	Montezuma	2,113	Routt	6,980
Arapahoe	4,723	Dolores	1,000	Jefferson	858	Montrose	2,290	Saguache	2,769
Archuleta	1,209	Douglas	889	Kiowa	1,780	Morgan	1,264	San Juan	438
Baca	2,531	Eagle	1,586	Kit Carson	2,168	Otero	2,042	San Miguel	1,310
Bent	1,497	Elbert	1,852	Lake	393	Ouray	557	Sedgwick	535
Boulder	751	El Paso	2,134	La Plata	1,848	Park	2,084	Summit	603
Chaffee	1,224	Fremont	1,478	Larimer	4,337	Phillips	677	Teller	551
Cheyenne	1,787	Garfield	3,049	Las Animas	4,802	Pitkin	983	Washington	1,074
Clear Creek	425	Gilpin	130	Lincoln	2,553	Prowers	1,602	Weld	3,918
Conejos	1,407	Grand	1,873	Logan	1,733	Pueblo	2,447	Yuma	1,162
Costilla	1,746	Gunnison	3,277	Mesa	3,309	Rio Blanco	3,249		

CONNECTICUT.

Total	4,845	Hartford	677	Middlesex	373	New London	681	Windham	515
		Litchfield	931	New Haven	612	Tolland	415		
Fairfield	641								

DELAWARE.

Total	1,960	Kent	434	Newcastle	615	Sussex	911		

TABLE 2.—LAND AREA OF STATES AND TERRITORIES IN SQUARE MILES, BY COUNTIES—Continued.

FLORIDA.

Total	54,240	Dade	4,424	Jackson	963	Marion	1,640	Sumter	599
		De Soto	3,755	Jefferson	593	Monroe	1,125	Suwanee	689
Alachua	1,283	Duval	822	Lafayette	1,202	Nassau	645	Taylor	1,100
Baker	585	Escambia	668	Lake	1,128	Orange	1,315	Volusia	1,281
Bradford	552	Franklin	731	Lee	4,641	Osceola	1,827	Wakulla	601
Brevard	2,409	Gadsden	500	Leon	730	Pasco	750	Walton	1,384
Calhoun	1,067	Hamilton	508	Levy	1,133	Polk	1,967	Washington	1,425
Citrus	612	Hernando	475	Liberty	725	Putnam	772		
Clay	622	Hillsboro	1,309	Madison	693	St. John	960		
Columbia	792	Holmes	435	Manatee	1,275	Santa Rosa	1,528		

GEORGIA.

Total	58,980	Cobb	341	Gordon	387	Marion	344	Stewart	440
		Coffee	1,123	Greene	400	Meriwether	544	Sumter	534
Appling	775	Colquitt	565	Gwinnett	510	Miller	275	Talbot	407
Baker	366	Columbia	306	Habersham	372	Milton	147	Taliaferro	198
Baldwin	250	Coweta	443	Hall	449	Mitchell	542	Tattnall	1,102
Banks	216	Crawford	334	Hancock	523	Monroe	480	Taylor	338
Bartow	485	Dade	188	Haralson	282	Montgomery	744	Telfair	412
Berrien	810	Dawson	209	Harris	486	Morgan	346	Terrell	540
Bibb	254	Decatur	1,010	Hart	257	Murray	352	Thomas	713
Brooks	463	Dekalb	271	Heard	313	Muscogee	255	Towns	168
Bryan	427	Dodge	495	Henry	337	Newton	259	Troup	434
Bulloch	930	Dooly	710	Houston	591	Oconee	184	Twiggs	423
Burke	1,043	Dougherty	339	Irwin	686	Oglethorpe	575	Union	325
Butts	179	Douglas	212	Jackson	460	Paulding	329	Upson	310
Calhoun	276	Early	503	Jasper	410	Pickens	219	Walker	433
Camden	718	Echols	365	Jefferson	686	Pierce	518	Walton	366
Campbell	205	Effingham	419	Johnson	258	Pike	294	Ware	676
Carroll	486	Elbert	388	Jones	397	Polk	292	Warren	298
Catoosa	171	Emanuel	936	Laurens	791	Pulaski	477	Washington	680
Charlton	1,063	Fannin	390	Lee	436	Putnam	348	Wayne	766
Chatham	400	Fayette	215	Liberty	976	Quitman	152	Webster	227
Chattahoochee	231	Floyd	506	Lincoln	290	Rabun	344	White	243
Chattooga	326	Forsyth	252	Lowndes	455	Randolph	476	Whitfield	285
Cherokee	434	Franklin	344	Lumpkin	282	Richmond	272	Wilcox	544
Clarke	159	Fulton	174	McDuffie	258	Rockdale	121	Wilkes	501
Clay	216	Gilmer	450	McIntosh	429	Schley	188	Wilkinson	431
Clayton	142	Glascock	95	Macon	392	Screven	734	Worth	778
Clinch	1,077	Glynn	468	Madison	278	Spalding	203		

TERRITORY OF HAWAII, BY ISLANDS.

Total	6,449	Hawaii	4,015	Kauai	544	Maui	728	Niihau	97
		Kahoolawe	69	Lanai	135	Molokai	261	Oahu	600

IDAHO.

Total	84,290	Bingham	4,814	Custer	4,670	Latah	1,114	Owyhee	7,907
		Blaine	6,309	Elmore	2,431	Lemhi	4,455	Shoshone	4,677
Ada	1,177	Boise	4,203	Fremont	6,145	Lincoln	3,270	Washington	2,908
Bannock	3,123	Canyon	1,327	Idaho	11,074	Nez Perce	1,421		
Bear Lake	964	Cassia	4,511	Kootenai	5,595	Oneida	2,695		

ILLINOIS.

Total	56,000	Dewitt	406	Jefferson	590	Marshall	390	Saline	380
		Douglas	420	Jersey	360	Mason	570	Sangamon	860
Adams	838	Dupage	347	Jo Daviess	656	Massac	238	Schuyler	430
Alexander	230	Edgar	648	Johnson	340	Menard	314	Scott	255
Bond	372	Edwards	232	Kane	540	Mercer	558	Shelby	780
Boone	288	Effingham	486	Kankakee	692	Monroe	385	Stark	292
Brown	306	Fayette	692	Kendall	324	Montgomery	702	Stephenson	557
Bureau	877	Ford	480	Knox	720	Morgan	562	Tazewell	650
Calhoun	252	Franklin	436	Lake	463	Moultrie	354	Union	400
Carroll	462	Fulton	828	Lasalle	1,156	Ogle	773	Vermilion	928
Cass	388	Gallatin	325	Lawrence	362	Peoria	615	Wabash	226
Champaign	1,000	Greene	544	Lee	738	Perry	430	Warren	540
Christian	688	Grundy	432	Livingston	1,030	Piatt	440	Washington	555
Clark	516	Hamilton	438	Logan	610	Pike	815	Wayne	725
Clay	468	Hancock	765	McDonough	574	Pope	364	White	512
Clinton	498	Hardin	194	McHenry	609	Pulaski	192	Whiteside	700
Coles	520	Henderson	362	McLean	1,166	Putnam	176	Will	835
Cook	993	Henry	840	Macon	606	Randolph	580	Williamson	442
Crawford	450	Iroquois	1,123	Macoupin	868	Richland	360	Winnebago	540
Cumberland	347	Jackson	558	Madison	748	Rock Island	440	Woodford	536
Dekalb	646	Jasper	508	Marion	570	St. Clair	680		

TABLE 2.—LAND AREA OF STATES AND TERRITORIES IN SQUARE MILES, BY COUNTIES—Continued.

INDIANA.

Total	35,910	Delaware	395	Jasper	565	Newton	380	Starke	314
		Dubois	425	Jay	370	Noble	417	Steuben	311
Adams	335	Elkhart	465	Jefferson	362	Ohio	87	Sullivan	440
Allen	660	Fayette	215	Jennings	380	Orange	400	Switzerland	225
Bartholomew	400	Floyd	150	Johnson	312	Owen	380	Tippecanoe	488
Benton	410	Fountain	383	Knox	510	Parke	453	Tipton	260
Blackford	167	Franklin	394	Kosciusko	521	Perry	388	Union	162
Boone	427	Fulton	382	Lagrange	393	Pike	336	Vanderburg	236
Brown	317	Gibson	490	Lake	465	Porter	418	Vermilion	255
Carroll	370	Grant	416	Laporte	563	Posey	410	Vigo	402
Cass	420	Greene	482	Lawrence	460	Pulaski	437	Wabash	418
Clark	375	Hamilton	402	Madison	460	Putnam	482	Warren	366
Clay	357	Hancock	290	Marion	400	Randolph	450	Warrick	397
Clinton	402	Harrison	470	Marshall	440	Ripley	447	Washington	523
Crawford	304	Hendricks	408	Martin	340	Rush	406	Wayne	409
Daviess	430	Henry	395	Miami	375	St. Joseph	560	Wells	367
Dearborn	309	Howard	295	Monroe	414	Scott	190	White	500
Decatur	384	Huntington	385	Montgomery	508	Shelby	408	Whitley	336
Dekalb	369	Jackson	520	Morgan	415	Spencer	406		

INDIAN TERRITORY.

Total	31,000	Quapaw	
		Peoria	
Cherokee Nation	7,133	Ottawa	
Creek Nation	4,842	Wyandotte	Reservations 210
Chickasaw Nation	7,326	Modoc	
Choctaw Nation	579	Seneca	
Seminole Nation	10,910	Shawnee	

IOWA.

Total	55,475	Clarke	432	Hancock	576	Mahaska	576	Shelby	576
		Clay	576	Hardin	576	Marion	576	Sioux	768
Adair	576	Clayton	745	Harrison	684	Marshall	576	Story	576
Adams	432	Clinton	680	Henry	432	Mills	445	Tama	720
Allamakee	615	Crawford	720	Howard	460	Mitchell	480	Taylor	540
Appanoose	500	Dallas	576	Humboldt	432	Monona	432	Union	432
Audubon	432	Davis	500	Ida	432	Monroe	432	Van Buren	502
Benton	720	Decatur	534	Iowa	576	Montgomery	432	Wapello	432
Blackhawk	576	Delaware	576	Jackson	619	Muscatine	435	Warren	576
Boone	576	Des Moines	400	Jasper	720	O'Brien	576	Washington	576
Bremer	432	Dickinson	408	Jefferson	432	Osceola	408	Wayne	528
Buchanan	576	Dubuque	604	Johnson	578	Page	528	Webster	720
Buena Vista	576	Emmet	408	Jones	576	Palo Alto	576	Winnebago	408
Butler	576	Fayette	720	Keokuk	576	Plymouth	820	Winneshiek	696
Calhoun	576	Floyd	504	Kossuth	984	Pocahontas	576	Woodbury	864
Carroll	576	Franklin	576	Lee	490	Polk	576	Worth	408
Cass	576	Fremont	514	Linn	720	Pottawattamie	876	Wright	576
Cedar	576	Greene	570	Louisa	396	Poweshiek	576		
Cerro Gordo	576	Grundy	504	Lucas	432	Ringgold	545		
Cherokee	576	Guthrie	576	Lyon	600	Sac	576		
Chickasaw	504	Hamilton	576	Madison	576	Scott	447		

KANSAS.

Total	81,700	Dickinson	842	Jackson	658	Morton	729	Sedgwick	992
		Doniphan	363	Jefferson	560	Nemaha	720	Seward	648
Allen	504	Douglas	461	Jewell	900	Neosho	576	Shawnee	548
Anderson	576	Edwards	600	Johnson	480	Ness	1,080	Sheridan	900
Atchison	415	Elk	645	Kearny	848	Norton	900	Sherman	1,080
Barber	1,134	Ellis	895	Kingman	864	Osage	720	Smith	900
Barton	890	Ellsworth	720	Kiowa	720	Osborne	895	Stafford	792
Bourbon	637	Finney	1,280	Labette	649	Ottawa	712	Stanton	672
Brown	576	Ford	1,060	Lane	720	Pawnee	744	Stevens	728
Butler	1,428	Franklin	576	Leavenworth	447	Phillips	900	Sumner	1,178
Chase	750	Geary	398	Lincoln	713	Pottawatomie	840	Thomas	1,076
Chautauqua	651	Gove	1,080	Linn	637	Pratt	720	Trego	900
Cherokee	576	Graham	900	Logan	1,072	Rawlins	1,080	Wabaunsee	793
Cheyenne	1,020	Grant	576	Lyon	858	Reno	1,246	Wallace	900
Clark	975	Gray	852	McPherson	900	Republic	710	Washington	900
Clay	651	Greeley	780	Marion	954	Rice	710	Wichita	720
Cloud	711	Greenwood	1,155	Marshall	900	Riley	604	Wilson	576
Coffey	648	Hamilton	933	Meade	975	Rooks	900	Woodson	496
Comanche	795	Harper	810	Miami	588	Rush	720	Wyandotte	153
Cowley	1,108	Harvey	540	Mitchell	715	Russell	890		
Crawford	592	Haskell	576	Montgomery	643	Saline	712		
Decatur	900	Hodgeman	864	Morris	676	Scott	720		

TABLE 2.—LAND AREA OF STATES AND TERRITORIES IN SQUARE MILES, BY COUNTIES—Continued.

KENTUCKY.

Total	40,000	Christian	694	Harrison	327	McLean	253	Pulaski	754
		Clark	267	Hart	452	Madison	436	Robertson	96
Adair	362	Clay	457	Henderson	414	Magoffin	300	Rockcastle	308
Allen	428	Clinton	224	Henry	303	Marion	390	Rowan	270
Anderson	224	Crittenden	390	Hickman	224	Marshall	332	Russell	351
Ballard	237	Cumberland	411	Hopkins	555	Martin	224	Scott	228
Barren	490	Daviess	455	Jackson	351	Mason	204	Shelby	395
Bath	270	Edmonson	260	Jefferson	371	Meade	304	Simpson	190
Bell	369	Elliott	255	Jessamine	160	Menifee	199	Spencer	204
Boone	242	Estill	255	Johnson	266	Mercer	254	Taylor	219
Bourbon	267	Fayette	269	Kenton	177	Metcalfe	288	Todd	378
Boyd	175	Fleming	319	Knott	341	Monroe	331	Trigg	481
Boyle	160	Floyd	387	Knox	352	Montgomery	201	Trimble	132
Bracken	193	Franklin	234	Larue	299	Morgan	375	Union	387
Breathitt	480	Fulton	178	Laurel	448	Muhlenberg	438	Warren	528
Breckinridge	595	Gallatin	106	Lawrence	433	Nelson	434	Washington	319
Bullitt	301	Garrard	234	Lee	200	Nicholas	224	Wayne	617
Butler	409	Grant	273	Leslie	397	Ohio	572	Webster	355
Caldwell	338	Graves	550	Letcher	348	Oldham	181	Whitley	578
Calloway	402	Grayson	525	Lewis	476	Owen	400	Wolfe	239
Campbell	145	Green	232	Lincoln	326	Owsley	206	Woodford	338
Carlisle	188	Greenup	318	Livingston	382	Pendleton	255		
Carroll	178	Hancock	195	Logan	583	Perry	335		
Carter	515	Hardin	616	Lyon	226	Pike	760		
Casey	371	Harlan	470	McCracken	241	Powell	177		

LOUISIANA.

Total	45,420	Claiborne	764	Lafourche	981	Sabine	1,029	Union	888
		Concordia	707	Lincoln	465	St. Bernard	721	Vermilion	1,246
Acadia	633	De Soto	864	Livingston	626	St. Charles	300	Vernon	1,321
Ascension	310	East Baton Rouge	451	Madison	666	St. Helena	409	Washington	638
Assumption	485	East Carroll	395	Morehouse	809	St. James	280	Webster	682
Avoyelles	850	East Feliciana	454	Natchitoches	1,275	St. John the Baptist	209	West Baton Rouge	236
Bienville	832	Franklin	616	Orleans	197	St. Landry	1,662	West Carroll	362
Bossier	832	Grant	700	Ouachita	646	St. Martin	493	West Feliciana	386
Caddo	906	Iberia	583	Plaquemines	978	St. Mary	658	Winn	957
Calcasieu	3,629	Iberville	643	Pointe Coupee	576	St. Tammany	874		
Caldwell	557	Jackson	574	Rapides	1,370	Tangipahoa	777		
Cameron	1,445	Jefferson	413	Red River	401	Tensas	665		
Catahoula	1,399	Lafayette	259	Richland	546	Terrebonne	1,790		

MAINE.

Total	29,895	Cumberland	1,014	Knox	327	Piscataquis	3,626	Washington	2,456
		Franklin	1,764	Lincoln	520	Sagadahoc	259	York	957
Androscoggin	480	Hancock	1,390	Oxford	1,981	Somerset	3,831		
Aroostook	6,408	Kennebec	880	Penobscot	3,254	Waldo	748		

MARYLAND.

Total	9,860	Calvert	222	Frederick	662	Prince George	482	Wicomico	365
		Caroline	320	Garrett	660	Queen Anne	376	Worcester	487
Allegany	442	Carroll	437	Harford	388	St. Mary	372		
Anne Arundel	425	Cecil	360	Howard	240	Somerset	362		
Baltimore	656	Charles	451	Kent	281	Talbot	286		
Baltimore City	30	Dorchester	608	Montgomery	490	Washington	458		

MASSACHUSETTS.

Total	8,040	Bristol	579	Franklin	721	Middlesex	804	Plymouth	672
		Dukes	100	Hampden	595	Nantucket	51	Suffolk	51
Barnstable	419	Essex	514	Hampshire	612	Norfolk	408	Worcester	1,585
Berkshire	929								

MICHIGAN.

Total	57,430	Cheboygan	785	Ingham	547	Macomb	460	Osceola	575
		Chippewa	1,580	Ionia	575	Manistee	547	Oscoda	572
Alcona	690	Clare	575	Iosco	560	Marquette	1,839	Otsego	529
Alger	924	Clinton	570	Iron	1,143	Mason	501	Ottawa	561
Allegan	839	Crawford	575	Isabella	568	Mecosta	567	Presque Isle	660
Alpena	584	Delta	1,127	Jackson	695	Menominee	1,044	Roscommon	535
Antrim	491	Dickinson	756	Kalamazoo	575	Midland	518	Saginaw	832
Arenac	365	Eaton	566	Kalkaska	570	Missaukee	566	St. Clair	690
Baraga	890	Emmet	462	Kent	862	Monroe	572	St. Joseph	506
Barry	572	Genesee	648	Keweenaw	570	Montcalm	720	Sanilac	966
Bay	437	Gladwin	510	Lake	575	Montmorency	561	Schoolcraft	1,151
Benzie	309	Gogebic	1,152	Lapeer	667	Muskegon	522	Shiawassee	542
Berrien	566	Grand Traverse	496	Leelanaw	355	Newaygo	851	Tuscola	814
Branch	504	Gratiot	572	Lenawee	742	Oakland	897	Van Buren	625
Calhoun	697	Hillsdale	605	Livingston	575	Oceana	565	Washtenaw	690
Cass	500	Houghton	1,077	Luce	915	Ogemaw	568	Wayne	626
Charlevoix	423	Huron	841	Mackinac	1,146	Ontonagon	1,355	Wexford	575

TABLE 2.—LAND AREA OF STATES AND TERRITORIES IN SQUARE MILES, BY COUNTIES—Continued.

MINNESOTA.

Total	79,205	Cottonwood	634	Kandiyohi	814	Norman	1,425	Sibley	588
Aitkin	1,869	Crow Wing	508	Kittson	1,059	Olmsted	644	Stearns	1,310
Anoka	447	Dakota	604	Lac qui Parle	763	Ottertail	2,127	Steele	426
Becker	1,389	Dodge	432	Lake	2,122	Pine	1,425	Stevens	557
Beltrami	4,680	Douglas	685	Lesueur	475	Pipestone	460	Swift	740
Benton	397	Faribault	720	Lincoln	528	Polk	1,893	Todd	967
Bigstone	484	Fillmore	825	Lyon	714	Pope	700	Traverse	545
Blue Earth	756	Freeborn	720	McLeod	504	Ramsey	172	Wabasha	531
Brown	611	Goodhue	744	Marshall	1,784	Red Lake	1,116	Wadena	532
Carlton	856	Grant	555	Martin	732	Redwood	870	Waseca	430
Carver	360	Hennepin	573	Meeker	613	Renville	989	Washington	402
Cass	2,977	Houston	561	Millelacs	576	Rice	497	Watonwan	432
Chippewa	583	Hubbard	547	Morrison	1,126	Rock	490	Wilkin	720
Chisago	440	Isanti	446	Mower	700	Roseau	1,692	Winona	630
Clay	1,022	Itasca	5,575	Murray	705	St. Louis	5,532	Wright	680
Cook	1,490	Jackson	720	Nicollet	452	Scott	360	Yellow Medicine	744
		Kanabec	536	Nobles	720	Sherburne	446		

MISSISSIPPI.

Total	46,340	Copiah	748	Kemper	704	Noxubee	659	Tate	407
Adams	428	Covington	577	Lafayette	673	Oktibbeha	435	Tippah	456
Alcorn	402	De Soto	551	Lauderdale	677	Panola	699	Tishomingo	433
Amite	708	Franklin	555	Lawrence	638	Pearl River	663	Tunica	449
Attala	707	Greene	819	Leake	561	Perry	1,091	Union	418
Benton	409	Grenada	435	Lee	449	Pike	697	Warren	601
Bolivar	913	Hancock	611	Leflore	578	Pontotoc	496	Washington	925
Calhoun	588	Harrison	982	Lincoln	574	Prentiss	420	Wayne	788
Carroll	612	Hinds	847	Lowndes	504	Quitman	409	Webster	409
Chickasaw	507	Holmes	825	Madison	714	Rankin	777	Wilkinson	664
Choctaw	372	Issaquena	473	Marion	1,095	Scott	584	Winston	577
Claiborne	505	Itawamba	526	Marshall	707	Sharkey	438	Yalobusha	501
Clarke	664	Jackson	1,073	Monroe	762	Simpson	578	Yazoo	1,018
Clay	399	Jasper	647	Montgomery	391	Smith	610		
Coahoma	592	Jefferson	519	Neshoba	543	Sunflower	703		
		Jones	674	Newton	561	Tallahatchie	636		

MISSOURI.

Total	68,735	Clark	504	Iron	555	Morgan	612	St. Francois	460
Adair	561	Clay	407	Jackson	607	New Madrid	654	St. Louis	483
Andrew	420	Clinton	417	Jasper	632	Newton	629	St. Louis City	61
Atchison	532	Cole	390	Jefferson	687	Nodaway	864	Saline	820
Audrain	680	Cooper	562	Johnson	835	Oregon	787	Schuyler	302
Barry	790	Crawford	747	Knox	504	Osage	605	Scotland	453
Barton	590	Dade	493	Laclede	729	Ozark	747	Scott	416
Bates	874	Dallas	530	Lafayette	604	Pemiscot	509	Shannon	993
Benton	820	Daviess	531	Lawrence	612	Perry	468	Shelby	509
Bollinger	610	Dekalb	420	Lewis	500	Pettis	685	Stoddard	833
Boone	680	Dent	768	Lincoln	613	Phelps	677	Stone	509
Buchanan	417	Douglas	809	Linn	620	Pike	620	Sullivan	648
Butler	702	Dunklin	531	Livingston	532	Platte	410	Taney	648
Caldwell	426	Franklin	880	McDonald	523	Polk	633	Texas	1,157
Callaway	830	Gasconade	518	Macon	828	Pulaski	532	Vernon	839
Camden	702	Gentry	492	Madison	495	Putnam	518	Warren	410
Cape Girardeau	570	Greene	668	Maries	530	Ralls	480	Washington	744
Carroll	686	Grundy	432	Marion	432	Randolph	489	Wayne	770
Carter	506	Harrison	730	Mercer	451	Ray	561	Webster	579
Cass	712	Henry	740	Miller	597	Reynolds	830	Worth	264
Cedar	491	Hickory	408	Mississippi	417	Ripley	623	Wright	673
Chariton	740	Holt	460	Moniteau	410	St. Charles	456		
Christian	551	Howard	450	Monroe	666	St. Clair	705		
		Howell	907	Montgomery	514	Ste. Genevieve	493		

MONTANA.

Total	145,310	Choteau	16,049	Gallatin	2,583	Missoula	6,385	Valley	13,368
Beaverhead	4,494	Custer	20,490	Granite	1,543	Park	2,788	Yellowstone	3,710
Broadwater	1,247	Dawson	13,227	Jefferson	1,585	Ravalli	2,771	Crow Indian reservation.	5,475
Carbon	2,472	Deerlodge	4,252	Lewis and Clarke	2,572	Silverbow	1,017		
Cascade	2,764	Fergus	8,928	Madison	4,443	Sweet Grass	2,887		
		Flathead	8,419	Meagher	4,253	Teton	7,588		

NEBRASKA.

Total	76,840	Colfax	405	Greeley	580	Loup	574	Saunders	764
Adams	574	Cuming	580	Hall	562	McPherson	1,685	Scotts Bluff	725
Antelope	874	Custer	2,595	Hamilton	550	Madison	576	Seward	598
Banner	744	Dakota	264	Harlan	562	Merrick	460	Sheridan	2,179
Blaine	711	Dawes	1,411	Hayes	725	Nance	456	Sherman	568
Boone	686	Dawson	1,002	Hitchcock	723	Nemaha	407	Sioux	2,077
Boxbutte	1,078	Deuel	2,097	Holt	2,410	Nuckolls	572	Stanton	431
Boyd	555	Dixon	450	Hooker	725	Otoe	616	Thayer	572
Brown	1,223	Dodge	529	Howard	574	Pawnee	437	Thomas	720
Buffalo	985	Douglas	341	Jefferson	566	Perkins	895	Thurston	396
Burt	476	Dundy	921	Johnson	382	Phelps	564	Valley	578
Butler	586	Fillmore	568	Kearney	503	Pierce	568	Washington	392
Cass	540	Franklin	568	Keith	1,113	Platte	686	Wayne	441
Cedar	725	Frontier	980	Keyapaha	772	Polk	432	Webster	578
Chase	901	Furnas	715	Kimball	960	Redwillow	720	Wheeler	582
Cherry	5,891	Gage	856	Knox	1,125	Richardson	548	York	588
Cheyenne	2,601	Garfield	563	Lancaster	868	Rock	1,000		
Clay	586	Gosper	472	Lincoln	2,570	Saline	576		
		Grant	760	Logan	576	Sarpy	225		

TABLE 2.—LAND AREA OF STATES AND TERRITORIES IN SQUARE MILES, BY COUNTIES—**Continued.**

NEVADA.

Total	109,740	Elko	16,939	Humboldt	16,126	Lyon	1,267	Storey	268
		Esmeralda	8,776	Lander	5,307	Nye	17,376	Washoe	5,612
Churchill	4,816	Eureka	4,111	Lincoln	19,437	Ormsby	120	White Pine	8,712
Douglas	878								

NEW HAMPSHIRE.

Total	9,005	Carroll	939	Grafton	1,691	Merrimack	921	Strafford	394
		Cheshire	734	Hillsboro	878	Rockingham	693	Sullivan	588
Belknap	410	Coos	1,812						

NEW JERSEY.

Total	7,525	Camden	222	Hudson	43	Morris	475	Sussex	529
		Cape May	256	Hunterdon	437	Ocean	583	Union	103
Atlantic	567	Cumberland	511	Mercer	226	Passaic	198	Warren	362
Bergen	236	Essex	127	Middlesex	312	Salem	359		
Burlington	869	Gloucester	326	Monmouth	479	Somerset	305		

NEW MEXICO.

Total	122,460	Donna Ana	5,001	Mora	2,532	Santa Fe	2,212	Valencia	9,472
		Eddy	6,613	Otero	6,874	Sierra	3,129		
Bernalillo	8,842	Grant	9,327	Rio Arriba	6,655	Socorro	15,386		
Chaves	11,520	Guadalupe	6,987	San Juan	5,742	Taos	2,265		
Colfax	3,784	Lincoln	4,984	San Miguel	4,833	Union	6,302		

NEW YORK.

Total	47,620	Delaware	1,531	Livingston	635	Otsego	978	Suffolk	918
		Dutchess	800	Madison	649	Putnam	239	Sullivan	967
Albany	528	Erie	1,040	Monroe	643	Queens	129	Tioga	518
Allegany	1,018	Essex	1,834	Montgomery	399	Rensselaer	664	Tompkins	477
Broome	606	Franklin	1,717	Nassau	252	Richmond	57	Ulster	1,128
Cattaraugus	1,330	Fulton	486	New York	63	Rockland	180	Warren	895
Cayuga	722	Genesee	484	Niagara	522	St. Lawrence	2,810	Washington	797
Chautauqua	1,062	Greene	644	Oneida	1,180	Saratoga	830	Wayne	624
Chemung	394	Hamilton	1,747	Onondaga	794	Schenectady	210	Westchester	450
Chenango	847	Herkimer	1,426	Ontario	652	Schoharie	648	Wyoming	608
Clinton	1,041	Jefferson	1,252	Orange	849	Schuyler	339	Yates	348
Columbia	647	Kings	77	Orleans	396	Seneca	328		
Cortland	486	Lewis	1,265	Oswego	974	Steuben	1,401		

NORTH CAROLINA.

Total	48,580	Cherokee	451	Greene	258	Montgomery	489	Sampson	921
		Chowan	161	Guilford	674	Moore	798	Scotland	387
Alamance	494	Clay	185	Halifax	681	Nash	584	Stanly	413
Alexander	297	Cleveland	485	Harnett	596	New Hanover	199	Stokes	472
Alleghany	223	Columbus	937	Haywood	541	Northampton	523	Surry	531
Anson	551	Craven	685	Henderson	362	Onslow	645	Swain	560
Ashe	399	Cumberland	1,008	Hertford	339	Orange	386	Transylvania	371
Beaufort	819	Currituck	273	Hyde	596	Pamlico	358	Tyrrell	397
Bertie	712	Dare	405	Iredell	592	Pasquotank	231	Union	561
Bladen	1,013	Davidson	563	Jackson	494	Pender	883	Vance	276
Brunswick	812	Davie	264	Johnston	688	Perquimans	251	Wake	841
Buncombe	624	Duplin	830	Jones	403	Person	386	Warren	432
Burke	534	Durham	284	Lenoir	436	Pitt	644	Washington	334
Cabarrus	387	Edgecombe	515	Lincoln	296	Polk	258	Watauga	330
Caldwell	507	Forsyth	369	McDowell	437	Randolph	795	Wayne	597
Camden	218	Franklin	471	Macon	531	Richmond	466	Wilkes	718
Carteret	538	Gaston	359	Madison	431	Robeson	1,043	Wilson	392
Caswell	396	Gates	356	Martin	438	Rockingham	573	Yadkin	334
Catawba	408	Graham	302	Mecklenburg	590	Rowan	483	Yancey	302
Chatham	785	Granville	504	Mitchell	362	Rutherford	547		

NORTH DAKOTA.

Total	70,195	Dickey	1,146	McHenry	1,468	Ramsey	1,200	Traill	872
		Eddy	648	McIntosh	1,000	Ransom	864	Walsh	1,308
Barnes	1,506	Emmons	1,550	McLean	3,348	Richland	1,445	Ward	6,690
Benson	1,380	Foster	641	Mercer	1,930	Rolette	943	Wells	1,296
Billings	6,150	Grand Forks	1,432	Morton	4,740	Sargent	864	Williams	3,512
Bottineau	1,137	Griggs	730	Nelson	990	Stark	6,002		
Burleigh	1,680	Kidder	1,398	Oliver	727	Steele	720		
Cass	1,752	Lamoure	1,148	Pembina	1,184	Stutsman	2,296		
Cavalier	1,512	Logan	980	Pierce	1,008	Towner	1,048		

TABLE 2.—LAND AREA OF STATES AND TERRITORIES IN SQUARE MILES, BY COUNTIES—Continued.

OHIO.

Total	40,760	Crawford	397	Henry	415	Meigs	435	Ross	646
		Cuyahoga	472	Highland	558	Mercer	466	Sandusky	429
Adams	524	Darke	604	Hocking	425	Miami	417	Scioto	565
Allen	405	Defiance	412	Holmes	439	Monroe	431	Seneca	556
Ashland	424	Delaware	431	Huron	516	Montgomery	489	Shelby	401
Ashtabula	691	Erie	312	Jackson	411	Morgan	396	Stark	546
Athens	528	Fairfield	493	Jefferson	390	Morrow	395	Summit	394
Auglaize	394	Fayette	444	Knox	514	Muskingum	655	Trumbull	624
Belmont	611	Franklin	479	Lake	242	Noble	369	Tuscarawas	533
Brown	430	Fulton	419	Lawrence	469	Ottawa	292	Union	430
Butler	498	Gallia	408	Licking	665	Paulding	415	Van Wert	411
Carroll	379	Geauga	412	Logan	470	Perry	413	Vinton	414
Champaign	419	Greene	453	Lorain	494	Pickaway	474	Warren	439
Clark	403	Guernsey	484	Lucas	356	Pike	411	Washington	627
Clermont	431	Hamilton	405	Madison	451	Portage	509	Wayne	544
Clinton	424	Hancock	526	Mahoning	413	Preble	432	Williams	432
Columbiana	504	Hardin	461	Marion	502	Putnam	475	Wood	626
Coshocton	552	Harrison	370	Medina	423	Richland	514	Wyandot	403

OKLAHOMA.

Total	38,830	Custer	1,001	I	1,016	Lincoln	961	Payne	759
		Day	1,044	Kansas Nation	155	Logan	749	Pottawatomie	790
Beaver	5,739	Dewey	1,008	Kay	895	Noble	631	Roger Mills	1,191
Blaine	941	Garfield	1,086	Kingfisher	891	Oklahoma	713	Washita	988
Canadian	803	Grant	1,004	Kiowa and Comanche Nations.	4,643	Osage Nation	2,298	Woods	2,749
Cleveland	545	Greer	2,393			Pawnee	542	Woodward	3,295

OREGON.

Total	94,560	Coos	1,578	Jackson	2,721	Malheur	9,784	Umatilla	3,116
		Crook	7,756	Josephine	1,684	Marion	1,170	Union	3,146
Baker	2,275	Curry	1,454	Klamath	5,854	Morrow	2,021	Wallowa	2,784
Benton	677	Douglas	4,861	Lake	7,834	Multnomah	429	Wasco	2,962
Clackamas	1,861	Gilliam	1,123	Lane	4,380	Polk	701	Washington	715
Clatsop	820	Grant	4,560	Lincoln	1,008	Sherman	736	Wheeler	1,746
Columbia	677	Harney	9,986	Linn	2,311	Tillamook	1,119	Yamhill	711

PENNSYLVANIA.

Total	44,985	Carbon	400	Forest	420	Lycoming	1,240	Snyder	320
		Center	1,130	Franklin	731	McKean	976	Somerset	1,040
Adams	537	Chester	760	Fulton	416	Mercer	680	Sullivan	470
Allegheny	758	Clarion	566	Greene	588	Mifflin	411	Susquehanna	823
Armstrong	640	Clearfield	1,141	Huntingdon	940	Monroe	630	Tioga	1,180
Beaver	426	Clinton	892	Indiana	820	Montgomery	501	Union	316
Bedford	1,070	Columbia	480	Jefferson	620	Montour	142	Venango	671
Berks	874	Crawford	1,020	Juniata	398	Northampton	370	Warren	860
Blair	530	Cumberland	536	Lackawanna	470	Northumberland	469	Washington	830
Bradford	1,140	Dauphin	514	Lancaster	960	Perry	561	Wayne	834
Bucks	620	Delaware	178	Lawrence	360	Philadelphia	130	Westmoreland	1,060
Butler	765	Elk	760	Lebanon	370	Pike	620	Wyoming	409
Cambria	680	Erie	782	Lehigh	328	Potter	1,049	York	875
Cameron	375	Fayette	824	Luzerne	910	Schuylkill	789		

RHODE ISLAND.

Total	1,053	Bristol	25	Newport	117	Providence	411	Washington	331
		Kent	169						

SOUTH CAROLINA.

Total	30,170	Charleston	687	Fairfield	776	Laurens	684	Saluda	438
		Cherokee	361	Florence	630	Lexington	885	Spartanburg	762
Abbeville	682	Chester	592	Georgetown	827	Marion	993	Sumter	860
Aiken	1,096	Chesterfield	823	Greenville	745	Marlboro	509	Union	495
Anderson	756	Clarendon	710	Greenwood	495	Newberry	594	Williamsburg	991
Bamberg	363	Colleton	1,351	Hampton	936	Oconee	641	York	669
Barnwell	870	Darlington	649	Horry	1,075	Orangeburg	1,345		
Beaufort	943	Dorchester	564	Kershaw	705	Pickens	531		
Berkeley	1,316	Edgefield	715	Lancaster	501	Richland	605		

SOUTH DAKOTA.

Total	76,850	Clark	973	Hamlin	543	McPherson	1,146	Stanley	4,882
		Clay	408	Hand	1,418	Marshall	880	Sully	1,052
Armstrong	1,460	Codington	786	Hanson	486	Meade	3,003	Tripp	1,480
Aurora	724	Custer	1,612	Hughes	765	Meyer	1,407	Turner	624
Beadle	1,270	Davison	486	Hutchinson	817	Miner	569	Union	447
Bonhomme	569	Day	1,077	Hyde	875	Minnehaha	802	Walworth	745
Boreman	1,231	Deuel	621	Jerauld	548	Moody	517	Washabaugh	1,228
Brookings	817	Dewey	2,219	Kingsbury	834	Pennington	2,596	Washington	1,540
Brown	1,745	Douglas	445	Lake	549	Potter	900	Yankton	515
Brule	808	Edmunds	1,176	Lawrence	814	Roberts	1,102	Unorganized territory not in any county.	270
Buffalo	483	Fall River	1,757	Lincoln	579	Sanborn	576		
Butte	7,834	Faulk	1,010	Lugenbeel	1,066	Schnasse	1,563		
Campbell	765	Grant	694	Lyman	3,456	Shannon	1,066		
Charles Mix	1,123	Gregory	1,004	McCook	575	Spink	1,518		

TABLE 2.—LAND AREA OF STATES AND TERRITORIES IN SQUARE MILES, BY COUNTIES—Continued.

TENNESSEE.

Total	41,750	Davidson	520	Henderson	515	Marion	504	Sevier	588
		Decatur	287	Henry	625	Marshall	315	Shelby	769
Anderson	350	Dekalb	322	Hickman	655	Maury	632	Smith	334
Bedford	489	Dickson	600	Houston	200	Meigs	210	Stewart	495
Benton	430	Dyer	500	Humphreys	435	Monroe	668	Sullivan	430
Bledsoe	400	Fayette	618	Jackson	325	Montgomery	548	Sumner	520
Blount	552	Fentress	445	James	160	Moore	145	Tipton	430
Bradley	325	Franklin	610	Jefferson	310	Morgan	540	Trousdale	107
Campbell	477	Gibson	625	Johnson	290	Obion	505	Unicoi	189
Cannon	325	Giles	605	Knox	520	Overton	459	Union	237
Carroll	624	Grainger	309	Lake	128	Perry	520	Van Buren	275
Carter	345	Greene	615	Lauderdale	460	Pickett	165	Warren	444
Cheatham	347	Grundy	375	Lawrence	590	Polk	437	Washington	325
Chester	300	Hamblen	165	Lewis	295	Putnam	430	Wayne	757
Claiborne	464	Hamilton	427	Lincoln	597	Rhea	365	Weakley	565
Clay	260	Hancock	208	Loudon	230	Roane	442	White	370
Cocke	420	Hardeman	655	McMinn	437	Robertson	500	Williamson	500
Coffee	442	Hardin	587	McNairy	570	Rutherford	605	Wilson	552
Crockett	267	Hawkins	490	Macon	280	Scott	595		
Cumberland	548	Haywood	520	Madison	545	Sequatchie	263		

TEXAS.

Total	262,290	Cooke	1,000	Hardeman	532	Lynn	821	San Jacinto	636
		Coryell	1,115	Hardin	844	McCulloch	1,110	San Patricio	700
Anderson	1,060	Cottle	956	Harris	1,761	McLennan	1,080	San Saba	1,150
Andrews	1,591	Crane	850	Harrison	873	McMullen	1,180	Schleicher	1,355
Angelina	880	Crockett	3,004	Hartley	1,460	Madison	488	Scurry	821
Aransas	295	Crosby	984	Haskell	843	Marion	384	Shackelford	926
Archer	960	Dallam	1,463	Hays	647	Martin	900	Shelby	814
Armstrong	870	Dallas	900	Hemphill	860	Mason	968	Sherman	850
Atascosa	1,182	Dawson	900	Henderson	940	Matagorda	1,135	Smith	984
Austin	712	Deaf Smith	1,477	Hidalgo	2,328	Maverick	1,332	Somervell	200
Bailey	1,000	Delta	266	Hill	1,006	Medina	1,284	Starr	2,510
Bandera	1,007	Denton	865	Hockley	977	Menard	888	Stephens	926
Bastrop	881	Dewitt	880	Hood	436	Midland	972	Sterling	821
Baylor	957	Dickens	918	Hopkins	666	Milam	1,044	Stonewall	777
Bee	875	Dimmit	1,164	Houston	1,192	Mills	604	Sutton	1,517
Bell	1,091	Donley	878	Howard	888	Mitchell	807	Swisher	850
Bexar	1,268	Duval	1,887	Hunt	888	Montague	976	Tarrant	900
Blanco	762	Eastland	947	Hutchinson	850	Montgomery	1,066	Taylor	900
Borden	892	Ector	976	Irion	800	Moore	885	Terry	828
Bosque	972	Edwards	2,408	Jack	858	Morris	278	Throckmorton	821
Bowie	907	Ellis	1,066	Jackson	888	Motley	984	Titus	421
Brazoria	1,438	El Paso	9,353	Jasper	977	Nacogdoches	962	Tom Green	2,553
Brazos	510	Erath	1,110	Jeff Davis	1,922	Navarro	1,136	Travis	1,036
Brewster	5,006	Falls	844	Jefferson	1,109	Newton	903	Trinity	704
Briscoe	850	Fannin	940	Johnson	740	Nolan	828	Tyler	925
Brown	911	Fayette	992	Jones	900	Nueces	2,460	Upshur	587
Burleson	677	Fisher	836	Karnes	740	Ochiltree	864	Upton	1,190
Burnet	1,010	Floyd	1,036	Kaufman	932	Oldham	1,470	Uvalde	1,579
Caldwell	530	Foard	636	Kendall	613	Orange	392	Valverde	3,034
Calhoun	592	Fort Bend	897	Kent	777	Palo Pinto	971	Van Zandt	877
Callahan	882	Franklin	325	Kerr	1,210	Panola	814	Victoria	883
Cameron	2,203	Freestone	947	Kimble	1,302	Parker	888	Walker	754
Camp	217	Frio	1,064	King	928	Parmer	873	Waller	510
Carson	860	Gaines	1,590	Kinney	1,269	Pecos	8,312	Ward	858
Cass	945	Galveston	438	Knox	947	Polk	1,110	Washington	568
Castro	870	Garza	821	Lamar	903	Potter	874	Webb	3,421
Chambers	648	Gillespie	1,140	Lamb	1,021	Presidio	3,970	Wharton	1,137
Cherokee	990	Glasscock	952	Lampasas	755	Rains	252	Wheeler	851
Childress	660	Goliad	817	Lasalle	1,707	Randall	872	Wichita	606
Clay	1,250	Gonzales	1,079	Lavaca	992	Red River	1,061	Wilbarger	932
Cochran	959	Gray	860	Lee	666	Reeves	2,610	Williamson	1,169
Coke	850	Grayson	1,012	Leon	1,066	Refugio	802	Wilson	784
Coleman	1,302	Gregg	287	Liberty	1,162	Roberts	860	Winkler	888
Collin	828	Grimes	770	Limestone	987	Robertson	913	Wise	843
Collingsworth	867	Guadalupe	717	Lipscomb	850	Rockwall	171	Wood	688
Colorado	948	Hale	1,036	Live Oak	1,123	Runnels	1,073	Yoakum	840
Comal	569	Hall	868	Llano	977	Rusk	915	Young	821
Comanche	828	Hamilton	858	Loving	873	Sabine	577	Zapata	1,269
Concho	941	Hansford	860	Lubbock	982	San Augustine	570	Zavalla	1,328

UTAH.

Total	82,190	Davis	285	Kane	4,368	San Juan	8,025	Utah	2,123
		Emery	4,336	Millard	6,664	Sanpete	1,561	Wasatch	4,147
Beaver	2,580	Garfield	5,103	Morgan	599	Sevier	1,880	Washington	2,457
Boxelder	5,436	Grand	3,759	Piute	744	Summit	1,937	Wayne	2,372
Cache	1,181	Iron	3,284	Rich	1,050	Tooele	6,901	Weber	544
Carbon	1,596	Juab	3,300	Salt Lake	768	Uinta	5,190		

VERMONT.

Total	9,135	Caledonia	652	Franklin	645	Orange	686	Washington	688
		Chittenden	515	Grand Isle	83	Orleans	729	Windham	788
Addison	722	Essex	692	Lamoille	436	Rutland	911	Windsor	930
Bennington	658								

TABLE 2.—LAND AREA OF STATES AND TERRITORIES IN SQUARE MILES, BY COUNTIES—Continued.

VIRGINIA.

Total	40,125	Charlotte	479	Greenesville	288	Nansemond	398	Rockingham	870
		Chesterfield	484	Halifax	806	Nelson	472	Russell	503
Accomac	478	Clarke	189	Hanover	478	New Kent	238	Scott	535
Albemarle	755	Craig	351	Henrico	273	Norfolk	425	Shenandoah	486
Alexandria	32	Culpeper	399	Henry	425	Northampton	232	Smyth	444
Alleghany	452	Cumberland	297	Highland	407	Northumberland	235	Southampton	609
Amelia	355	Dickenson	324	Isle of Wight	352	Nottoway	304	Spottsylvania	401
Amherst	464	Dinwiddie	521	James City	159	Orange	349	Stafford	285
Appomattox	342	Elizabeth City	50	King and Queen	336	Page	317	Surry	292
Augusta	1,012	Essex	277	King George	183	Patrick	489	Sussex	490
Bath	548	Fairfax	433	King William	246	Pittsylvania	986	Tazewell	557
Bedford	729	Fauquier	676	Lancaster	137	Powhatan	284	Warren	226
Bland	352	Floyd	383	Lee	433	Prince Edward	345	Warwick	85
Botetourt	548	Fluvanna	289	Loudoun	519	Prince George	302	Washington	606
Brunswick	529	Franklin	690	Louisa	529	Princess Anne	285	Westmoreland	245
Buchanan	492	Frederick	425	Lunenburg	471	Prince William	353	Wise	413
Buckingham	552	Giles	349	Madison	336	Pulaski	338	Wythe	474
Campbell	554	Gloucester	258	Mathews	92	Rappahannock	264	York	124
Caroline	562	Goochland	296	Mecklenburg	640	Richmond	188		
Carroll	445	Grayson	438	Middlesex	156	Roanoke	297		
Charles City	183	Greene	150	Montgomery	394	Rockbridge	593		

WASHINGTON.

Total	66,880	Columbia	876	King	2,051	Pacific	925	Thurston	763
		Cowlitz	1,145	Kitsap	407	Pierce	1,554	Wahkiakum	273
Adams	1,696	Douglas	4,768	Kittitas	2,414	San Juan	187	Wallawalla	1,277
Asotin	631	Ferry	2,313	Klickitat	2,079	Skagit	1,874	Whatcom	2,226
Chehalis	1,968	Franklin	1,251	Lewis	2,336	Skamania	1,743	Whitman	2,105
Chelan	3,070	Garfield	725	Lincoln	2,299	Snohomish	1,651	Yakima	5,784
Clallam	1,807	Island	238	Mason	993	Spokane	1,777		
Clarke	646	Jefferson	1,765	Okanogan	5,318	Stevens	3,945		

WEST VIRGINIA.

Total	24,645	Gilmer	367	Logan	494	Ohio	111	Tucker	440
		Grant	483	McDowell	538	Pendleton	707	Tyler	269
Barbour	393	Greenbrier	1,051	Marion	357	Pleasants	142	Upshur	326
Berkeley	257	Hampshire	662	Marshall	311	Pocahontas	858	Wayne	545
Boone	512	Hancock	86	Mason	457	Preston	671	Webster	590
Braxton	541	Hardy	594	Mercer	437	Putnam	353	Wetzel	365
Brooke	97	Harrison	431	Mineral	332	Raleigh	560	Wirt	254
Cabell	261	Jackson	455	Mingo	424	Randolph	1,086	Wood	367
Calhoun	276	Jefferson	213	Monongalia	368	Ritchie	457	Wyoming	526
Clay	348	Kanawha	872	Monroe	464	Roane	547		
Doddridge	344	Lewis	414	Morgan	235	Summers	368		
Fayette	775	Lincoln	441	Nicholas	691	Taylor	132		

WISCONSIN.

Total	54,450	Dodge	884	Juneau	790	Outagamie	634	Taylor	965
		Door	454	Kenosha	274	Ozaukee	226	Trempealeau	734
Adams	682	Douglas	1,319	Kewaunee	327	Pepin	238	Vernon	792
Ashland	930	Dunn	844	La Crosse	475	Pierce	543	Vilas	907
Barron	878	Eau Claire	620	Lafayette	634	Polk	933	Walworth	562
Bayfield	1,497	Florence	498	Langlade	855	Portage	800	Washburn	834
Brown	518	Fond du Lac	720	Lincoln	885	Price	1,241	Washington	423
Buffalo	662	Forest	1,421	Manitowoc	590	Racine	323	Waukesha	562
Burnett	881	Grant	1,157	Marathon	1,532	Richland	576	Waupaca	749
Calumet	317	Green	576	Marinette	1,396	Rock	706	Waushara	639
Chippewa	1,938	Green Lake	364	Marquette	451	St. Croix	711	Winnebago	472
Clark	1,200	Iowa	763	Milwaukee	228	Sauk	820	Wood	785
Columbia	776	Iron	786	Monroe	915	Sawyer	1,342		
Crawford	557	Jackson	978	Oconto	1,080	Shawano	1,135		
Dane	1,188	Jefferson	548	Oneida	900	Sheboygan	510		

WYOMING.

Total	97,575	Bighorn	12,216	Crook	5,435	Laramie	6,986	Sweetwater	10,510
		Carbon	8,018	Fremont	12,653	Natrona	5,388	Uinta	13,980
Albany	4,300	Converse	6,758	Johnson	4,168	Sheridan	2,569	Weston	4,594

Twelfth Census of the United States.

CENSUS BULLETIN.

No. 58. WASHINGTON, D. C. March 5, 1901.

COTTON GINNING.

Hon. WILLIAM R. MERRIAM,

Director of the Census.

SIR:

I transmit herewith a report on the quantity of cotton ginned in the United States during the census year (crop of 1899), prepared under my direction by Mr. Daniel C. Roper, of South Carolina.

This is the first report of its kind ever made by a United States census. The statistics have been taken upon a special schedule, collected both by correspondence and through the enumerators, from 29,620 establishments, public and private, engaged in ginning cotton in 14 states and 2 territories. Much important information has been elicited in this manner which is new to the public and will be of value to those engaged in the production and consumption of the cotton fiber.

The report locates the cotton crop by states and territories and distributes the same by counties. The American crop of 1899 is found to be 9,645,974 commercial bales (bales as marketed), amounting to 4,672,695,500 pounds, equivalent to 9,345,391 bales of an average weight of 500 pounds.

The aggregate of commercial bales is divided into the upland and the sea-island crops as follows: Square bales, 9,043,231, of an average weight of 498 pounds, with an average cost per bale for ginning and baling of $2.03; round bales, 505,464, of an average weight of 259 pounds, with an average cost per bale for ginning and baling of $1.15; sea-island bales, 97,279, of an average weight of 388 pounds, with an average cost per bale for ginning and baling of $4.90.

The report further shows the actual number of pounds of cotton put up in each of the three forms given, and classifies the 29,620 ginning establishments reporting, as follows: Those operated for the public, 6,468; those operated for the plantation only, 2,863; those operated for the public and plantation, 20,289. It shows, also, the average time the ginneries were operated for the crop given, to be three months.

The above data are distributed among the states and their respective counties, crediting each with the quantity of cotton produced, the size of bale handled, the cost of ginning and baling, and the number of ginning establishments. For the first time in census results, the sea-island cotton production is located by counties, and the average weight of bale and the cost of baling are obtained.

The estimates of the cotton crop, made annually by the United States Department of Agriculture, are based upon statistical information furnished by the officials of transportation lines; the cotton mills located in the cotton states, and the reports of special agents of the Department at southern ports and important receiving points in the interior. However carefully conducted, results from these methods are estimates, and not statistics compiled from an actual canvass. The difficulties attending the making of these estimates have been further augmented of late years by new systems of baling cotton, which have tended to decrease the size of the commercial bale. Details of these changes in the size of bales, and, hence, in the actual number of pounds of cotton produced are obtainable only by an actual annual canvass. The Department of Agriculture does not present a statement of the actual number of pounds of cotton grown in any year, as its returns have been made on the basis of commercial bales, which are continually varying in size.

In view of the importance, both to growers and manufacturers, of annual and exact statistics regarding the cotton crop in the United States, and in view of the success which has attended this first attempt to collect these statistics from the ginners, I respectfully recommend that steps be taken for the annual collection of these data through the agencies and with the facilities of the Census office. Once it is understood that this work will be annually performed by the Census office in the manner indicated, and with the celerity that would be possible, all other methods of obtaining the statistics of the annual cotton crop would be superseded.

The Census office can do no better service for the improvement of commercial statistics than by adopting the suggestion for an annual census of the cotton ginneries.

Very respectfully,

S. N. D. North

Chief Statistician for Manufactures.

(C P 50 M)

REPORT ON THE QUANTITY OF COTTON GINNED IN THE UNITED STATES (CROP OF 1899).

By Daniel C. Roper.

Since the introduction of cotton into the commercial world as a product of importance, the ascertainment of the yearly crop of the United States has not been considered, until recently, a difficult undertaking. This is due to the fact that the manufacture of cotton has been conducted so largely at points foreign to the cotton fields, as easily to permit of a separation between the raw cotton and the manufactured products, such as would afford a trustworthy basis for estimates. Practically the entire cotton crop reached its market through the transportation lines, and when the returns of these carriers were secured a close approximation to the actual commercial crop was obtained.

The recent rapid development of cotton manufacture by mills located near the cotton fields, becomes an important factor in the demand for a change of the method heretofore employed in estimating the American annual production of cotton. Thousands of bales which never touch a transportation line are consumed by these mills, and the annual consumption through this source is rapidly increasing. In this connection the following extract from a table compiled by Mr. Alfred B. Shepperson, of New York, is of value:

COTTON PRODUCTION OF THE UNITED STATES AND ANNUAL TAKINGS OF UNITED STATES SPINNERS FROM 1889 TO 1899, INCLUSIVE.

CROP OF—	TOTAL COMMERCIAL CROP.	TAKEN FOR HOME CONSUMPTION.			PER CENT CONSUMED IN SOUTHERN MILLS.	
		By northern mills.	By southern mills.	Total.	Of total commercial crop.	Of total American consumption.
	In thousands of bales.					
1889	6,939	1,790	480	2,270	6.9	21.1
1890	7,297	1,780	545	2,325	7.5	23.4
1891	8,674	2,027	613	2,640	7.1	23.2
1892	9,018	2,172	684	2,856	7.6	24.0
1893	6,664	1,652	723	2,375	10.8	30.4
1894	7,532	1,580	711	2,291	9.4	31.0
1895	9,837	2,019	852	2,871	8.7	29.7
1896	7,147	1,605	900	2,505	12.6	35.9
1897	8,706	1,793	999	2,792	11.5	35.8
1898	11,216	2,211	1,254	3,465	11.2	36.2
1899	11,256	2,217	1,415	3,632	12.6	39.0

In 1889 the consumption of cotton by southern mills was 480,000 bales, or 21 per cent of the American consumption, and nearly 7 per cent of the American production. In 1899 the consumption by these mills, as shown by the above table, was 1,415,000 bales, or 39 per cent of the total American consumption, and one-eighth of the total American crop.

Further, the increasing use of the round bale, which weighs on an average only 259 pounds, tends to impair the value of all statistics taking as their unit the commercial bale, which may be either square or round, according to the practice of the region.

These, with other conditions, call for a statistical method that will enable the country to know, and know quickly, the actual quantity of cotton grown every year. Nothing short of an annual census, taken sufficiently early to form the basis for prices, will entirely satisfy the cotton grower or the manufacturer. In the absence of any provision for securing this information annually, it becomes more important that the statistics gathered each tenth year, to be made a factor in estimates of subsequent crops, should be collected by the most perfect methods. The manner of attaining this end has received careful consideration in the taking of the Twelfth Census.

Believing that reports of cotton ginners, showing the number and average weight of the bales passing through their hands during a given year, would afford trustworthy statistics of the crop of that year and constitute a desirable basis for future estimates, the Census office had its special agents and enumerators visit every cotton ginning establishment in the country and obtain a report from each of the cotton ginned from the crop of 1899. To insure accuracy, returns were also secured by mail from the establishments direct. These reports form the basis of the information contained in this bulletin.

Statistics of the cotton crop gathered through other sources than the census, have to do with the crop marketed during each year, ending August 31, thus touching portions of two actual crops. But the proportion of cotton carried over by the grower from one year to the next, as contained therein, will not necessarily be the same, owing to the different prices in the respective years, as well as to other disturbing conditions. Herein is again illustrated the necessity of a method for securing information that will show the exact size of the crop as grown.

As the statistics of this bulletin are based exclusively upon the reports secured from cotton ginners, it may be that in some counties the amount of cotton reported as ginned will vary slightly from the amount of cotton reported as grown, and tabulated by the Agricultural Division of this office. This condition will certainly occur where large and important ginneries, located near state or county lines, attract cotton from an adjoining county, or where cotton is grown only to a limited extent in one county, and its entire production is ginned and reported in a neighboring county.

TABLE 1.—QUANTITY OF COTTON GROWN IN THE UNITED STATES IN THE YEARS GIVEN, BETWEEN 1790 AND 1900.

Crop of—	Production.	Average weight of bale.	Total gross weight.	Increase in gross weight over preceding year given.
	Bales.	*Pounds.*	*Pounds.*	*Pounds.*
1790	8,889	225	2,000,025	----------
1800	177,778	225	40,000,050	38,000,025
1810	320,000	250	80,000,000	39,999,950
1820	681,819	264	180,000,216	100,000,216
1833	1,312,685	339	445,000,215	264,999,799
1839	2,053,193	385	790,479,305	345,479,090
1849	2,469,093	400	987,637,200	197,157,895
1859	5,387,052	445	2,397,238,140	1,409,600,940
1869	3,011,996	440	1,325,278,240	[1] 1,071,959,900
1879	5,755,359	453	2,607,177,627	1,281,899,387
1889	7,472,511	477	3,564,387,747	957,210,120
1899	9,345,391	500	4,672,695,500	1,108,307,753

[1] Decrease.

The preceding table is interesting as showing the rapid increase in the cotton production of the United States during the past century, and the gradual growth of the cotton bale. While the figures given in this table for 1899 are based upon the 500-pound standard bale, yet the general average bale weight for the cotton belt, as hereafter stated, is 485 pounds.

The census of 1840, collecting statistics of the crop of 1839, marked the beginning of the inclusion of agricultural products in census inquiries. The statistics given in table 1 for 1839 and for the years subsequent thereto, are the results of special census investigations. The cotton production of the United States from 1790 to 1829, inclusive, as shown in this table, is based upon a report to the Speaker of the House of Representatives in 1836, by the Hon. Levi Woodbury, Secretary of the Treasury.

Prior to the invention of the cotton gin by Eli Whitney, in 1794, the separation of the seed from the lint cotton was so difficult as to limit the cultivation of cotton. This separation of the seed from the lint had to be done by hand, a task being 4 pounds of lint cotton per week for each head of a family, working at night, in addition to the usual field work. Thus it would take one person two years to turn out the quantity of cotton contained in one average standard bale. One machine will gin from three to fifteen 500-pound bales per day, dependent upon its power and saw capacity.

Possibly no invention has ever caused so rapid development of the industry with which it was associated as that brought through this saw-cotton gin. In 1793, the exportation of cotton from the United States was 487,500 pounds, or 975 bales of an average weight of 500 pounds. In 1794, the year in which the Whitney gin was patented, the number of pounds of cotton exported from the United States was 1,600,000, equivalent to 3,200 bales of a 500-pound standard. This large production so frightened the cotton farmers, in anticipation of an over-production of the crop, as to cause them to pledge themselves to desist from its production. One of these farmers, looking upon his crop gathered for that year, exclaimed, "I have done with the cultivation of cotton; there is enough in that ginhouse to make stockings for all the people in America." And yet within one hundred years, 1800 to 1900, the production of cotton in the United States has increased from 80,000, approximately, to 9,345,391 bales, 500-pound standard, and the crop of 1899 is generally admitted by the ginners, in their reports to this office, to have been small compared with that of 1898.

TABLE 2.—QUANTITY OF COTTON GROWN IN THE UNITED STATES, BY STATES AND TERRITORIES, ACCORDING TO THE CENSUSES OF 1900, 1890, 1880, AND 1870, WITH PERCENTAGE OF THE TOTAL CROP PRODUCED BY EACH STATE AND TERRITORY IN 1899 AND 1869.

STATE.	CENSUS OF 1900, FOR CROP GROWN IN 1899.		Census of 1890, for crop grown in 1889.	Census of 1880, for crop grown in 1879.	Census of 1870, for crop grown in 1869.	PER CENT OF TOTAL.	
	Commercial bales.	Equivalent 500-pound bales.				[1] In 1899.	In 1869.
	Bales.	*Bales.*	*Bales.*	*Bales.*	*Bales.*		
Total	9,645,974	9,345,391	7,472,511	5,755,359	3,011,996	100.0	100.0
Alabama	1,103,690	1,078,519	915,210	699,654	429,482	11.5	14.2
Arkansas	719,453	705,583	691,494	608,256	247,968	7.6	8.2
California					34		
Florida	56,821	49,359	57,928	54,997	39,789	.5	1.3
Georgia	1,296,844	1,231,060	1,191,846	814,441	473,934	13.2	15.8
Illinois					465		
Indiana					[2]		
Indian Territory	160,324	143,608	34,115	17,000		1.5	
Kansas	121	121	212		7		
Kentucky	84	79	873	1,367	1,080		
Louisiana	708,508	700,352	659,180	508,569	350,832	7.5	11.7
Mississippi	1,264,048	1,237,666	1,154,725	963,111	564,938	13.2	18.8
Missouri	19,377	20,275	15,856	20,318	1,246	.2	.1
Nevada					106		
North Carolina	473,155	440,400	336,261	389,598	144,935	4.7	4.8
Oklahoma	84,035	71,983	425			.8	
South Carolina	876,545	837,105	747,190	522,548	224,500	9.0	7.5
Tennessee	215,175	211,641	190,579	330,621	181,842	2.3	6.0
Texas	2,658,555	2,609,018	1,471,242	805,284	350,628	27.9	11.6
Utah					22		
Virginia	9,239	8,622	5,375	19,595	183	.1	
West Virginia					[2]		

[1] Percentages calculated on the basis of 500-pound bales.

The bale measurement of 1890 was 477 pounds; in 1880 it was 453; in 1870 it was 440 pounds. The statistics for 1900, given in table 2, were obtained from the cotton ginners; those for the censuses of 1890, 1880, and 1870 were secured from cotton growers, and tabulated by the Agricultural Division of the census.

Early settlers north of the Ohio river planted cotton for domestic uses between 1849 and 1880. The census of 1860 found in Illinois 1,482 bales, or 659,490 pounds, of cotton. Stimulated by the high prices following the Civil War, the cultivation of cotton was conducted, to a limited extent, in California, Illinois, Indiana, Nevada, Utah, and West Virginia, as shown in table 2—census of 1870. With the coming of low prices cotton culture gradually disappeared from those sections not peculiarly adapted to it, and censuses after 1870 credited none to California, Illinois, Indiana, Nevada, Utah, or West Virginia. Natural selection continues to eliminate the industry from sections less favored by climatic conditions. To illustrate: Kentucky is credited by the censuses of 1880 and 1890

with 1,367 and 873 bales, respectively, but the census of 1900 finds in this state only 84 commercial bales.

The loss in those states lying along the northern border of the cotton belt is more than offset by the increase found in the territory west and southwest of the Mississippi river. According to the Eleventh Census, 2,872,524 bales, or 38 per cent of the entire American crop of 1889, was grown in that region, while in the census of 1900, in the same territory, the production reaches 4,250,940 bales, or 45 per cent of the whole crop. This increase is practically confined to Texas and the two territories; Texas, alone, producing 28 per cent of the entire cotton crop. The census of 1890 credits the Indian Territory with 34,115 bales and Oklahoma with 425 bales. The census of 1900 credits these territories respectively with 143,608 and 71,983 bales (500-pound standard).

TABLE 3.—QUANTITY OF COTTON GINNED, AVERAGE WEIGHT OF BALE, AVERAGE COST PER BALE FOR GINNING AND BALING (CROP OF 1899): BY STATES AND TERRITORIES.

STATES AND TERRITORIES.	Grand total gross weight.[1]	Commercial bales.	Equivalent 500 pound bales.	UPLAND CROP.								SEA-ISLAND CROP.			
				Square bales.				Round bales.							
				Production.	Average gross weight per bale.[1]	Total gross weight.[1]	Average cost per bale for ginning and baling.	Production.	Average gross weight per bale.[1]	Total gross weight.[1]	Average cost per bale for ginning and baling.	Production.	Average gross weight per bale.[1]	Total gross weight.[1]	Average cost per bale for ginning and baling.
	Pounds.	*Bales.*	*Bales.*	*Bales.*	*Lbs.*	*Pounds.*		*Bales.*	*Lbs.*	*Pounds.*		*Bales.*	*Lbs.*	*Pounds.*	
Total	4,672,695,500	9,645,974	9,345,391	9,043,231	498	4,503,813,068	$2.03	505,464	259	131,159,124	$1.15	97,279	388	37,723,308	$4.90
Alabama	539,259,644	1,103,690	1,078,519	1,069,644	495	529,850,812	1.47	34,046	276	9,408,832	.90				
Arkansas	352,791,736	719,453	705,583	685,570	502	343,874,096	1.98	33,883	263	8,917,640	1.24				
Florida	24,679,337	56,821	49,359	25,583	492	12,595,490	1.62					31,238	387	12,083,847	3.78
Georgia	615,529,844	1,296,844	1,231,060	1,220,117	482	587,913,386	1.26	18,915	356	4,839,606	.90	57,812	394	22,776,852	3.59
Indian Territory	71,803,832	160,324	143,608	121,785	508	61,846,886	2.61	38,539	259	9,956,946	1.15				
Kansas	60,500	121	121	121	500	60,500	3.00								
Kentucky	39,600	84	79	84	471	39,600	2.25								
Louisiana	350,176,196	708,508	700,352	694,816	499	346,568,872	1.75	13,692	263	3,607,324	1.32				
Mississippi	618,833,461	1,264,048	1,237,666	1,214,699	499	606,080,539	1.78	49,349	258	12,752,922	1.14				
Missouri	10,137,502	19,377	20,275	19,377	523	10,137,502	2.66								
North Carolina	220,199,727	473,155	440,400	472,385	466	220,004,979	1.58	770	253	194,748	.83				
Oklahoma	35,991,448	84,035	71,983	53,077	518	27,501,006	2.09	30,958	274	8,490,442	1.52				
South Carolina	418,552,594	876,545	837,105	864,714	491	414,765,815	1.29	3,602	257	924,170	1.00	8,229	347	2,862,609	7.34
Tennessee	105,820,457	215,175	211,641	199,926	510	101,946,897	2.63	15,249	254	3,873,560	1.41				
Texas	1,304,508,782	2,658,555	2,609,018	2,392,094	517	1,236,315,848	2.19	266,461	256	68,192,934	1.19				
Virginia	4,310,840	9,239	8,622	9,239	467	4,310,840	2.30								

[1] Including weight of bagging and ties.

While the operators of ginneries do not, as a rule, keep such records of their business as will enable them to report the total number of pounds of cotton passing through their hands during a given year, they do know the capacity of their cotton presses,—that is, the average amount of cotton that is baled at one time,—which information has been obtained through an inquiry covering the average weight of the bale handled by them. This is believed to be the most accurate method available for securing a safe basis for computing the total number of pounds of cotton handled.

The average bale weights given in the tables of this bulletin are obtained by dividing the total number of pounds of cotton by the number of bales. For example, the number of pounds put up in square bales in a county, divided by the number of square bales, gives the average square bale weight for the county. In the same way the average square bale weight for the state is obtained. So, also, of the round and sea-island bales. The general average bale weight of the United States is obtained by dividing the sum of the totals, in pounds, of square, round, and sea-island cotton, by the sum of the bales of the three classes given. Thus the average weight of the square bale for the United States is found to be 498 pounds; of the sea-island bale, 388 pounds; of the round bale, 259 pounds; and the general weight of an average bale for the cotton belt, 485 pounds. While the tendency has been to increase the general average weight of the cotton bale, this increase during the past decade has not been so marked, owing to the effect of the large quantity of cotton which is being put up in round packages averaging but little more than one-half the weight of the square bale.

In the reports of previous censuses no account is given of upland cotton put up in round packages. In the census of 1900 there are reported 505,464 round bales, exclusive of the sea-island crop of 97,279 bales. Because of the introduction of the round-bale systems in some states and the retention of the light square bale in others, the number of commercial bales (bales as reported by the ginners) does not credit the several states with their proper quota of the cotton crop. To illustrate: The state of North Carolina reports 473,155 commercial bales, while, owing to its low average bale weight, its quota in 500-pound bales is only 440,400. Texas reports 2,658,555 commercial bales, whereas, through the influence of 266,461 round bales, averaging 256 pounds, it has only 2,609,018 bales of 500-pound weight. In view of this condition, while the number of commercial bales is given in each instance, the crop for every county, for each state, and for the United States, is also given in equivalent bales of a 500-pound standard.

TABLE 4.—NUMBER AND CHARACTER OF GINNERIES, AND NUMBER OF MONTHS OPERATED FOR CROP OF 1899, BY STATES AND TERRITORIES.

STATES AND TERRITORIES.	NUMBER OF GINNERIES.				Average number of months in operation for crop of 1899.
	Total.	Operated for—			
		The public only.	The plantation only.	Both.	
Total	29,620	6,468	2,863	20,289	3
Alabama	4,034	792	391	2,851	3
Arkansas	2,630	668	133	1,829	3
Florida	236	73	10	153	3
Georgia	4,729	696	572	3,461	4
Indian Territory	297	215	6	76	4
Kansas	2	1	----------	1	2
Kentucky	2	1	----------	1	1
Louisiana	2,148	190	361	1,597	3
Mississippi	3,976	519	580	2,877	4
Missouri	56	40	----------	16	3
North Carolina	2,573	431	278	1,864	3
Oklahoma	133	109	----------	24	3
South Carolina	3,368	298	381	2,689	3
Tennessee	834	255	45	534	3
Texas	4,514	2,165	100	2,249	4
Virginia	88	15	6	67	3

Cotton ginneries are divisible into 3 general classes, namely, those conducted exclusively for the public; those conducted exclusively for the plantation; and those conducted for both the public and the plantation. From Arkansas, Indian Territory, Missouri, Oklahoma, Tennessee, and Texas, 91 establishments report merchant ginning; these have been classed as public ginneries, inasmuch as their owners do not grow cotton, but purchase it as it comes from the fields, and gin the same for their own accounts.

The rapidity with which the private or plantation ginneries have been supplanted by public and more modern equipments is noteworthy. Through inquiries of the census of 1880, covering the power and machinery of cotton ginning establishments, it was ascertained that a large percentage of the crop of 1879 was handled by ginneries of a private character. The motive power of these ginning and baling plants consisted of horses or mules, and such had a daily capacity of from 3 to 5 bales. They were simple and inexpensive in their construction, suited only for limited purposes. The general introduction of steam power brought economic methods that have crowded out primitive horse ginneries to such an extent that the are now curiosities. As shown in table 4, there are in th United States 29,620 cotton ginneries, of which 2,863, o less than 10 per cent, are reported as ginning exclusivel for the plantation. A very small percentage of thes plantation establishments are of the old-fashioned horse power variety.

TABLE 5.—QUANTITY OF SEA-ISLAND COTTON GROWN IN THE UNITED STATES, BY STATES, ACCORDING TO THE CENSUSES OF 1900, 1890, AND 1880.

STATE.	Census of 1900, for crop grown in 1899.	Census of 1890, for crop grown in 1889.	Census of 1880, for crop grown in 1879.
	Bales.	*Bales.*	*Bales.*
Total	97,279	46,803	30,51
Florida	31,238	23,918	16,95
Georgia	57,812	13,629	3,42
South Carolina	8,229	9,256	10,14

Statistics given in table 5 for 1900 were secured through reports of the ginners; those for 1890 and 1880 were obtained from the growers and tabulated by the Agricultural Division of the census.

While the increase in the culture of sea-island cotton has not been so rapid as that of upland cotton, the recent progress in the culture of this long staple is quite noteworthy. The sea-island crop of 1825 amounted to 26,029 bales, of which 7,779 were grown in Georgia and 18,250 in South Carolina. In 1859 the crop reached 44,096 bales, distributed as follows: Florida, 20,353 Georgia, 10,352; and South Carolina, 13,391.

It was believed, for a long time, that the islands off the coast of South Carolina possessed a natural monopoly of the production of the finest staple of this cotton, yet it has been found that a good grade can be grown in certain Georgia counties considerably removed from the coast. The discovery of this fact accounts largely for the increase in the crop between 1880 and 1900, as shown in the above table. In these interior Georgia counties, it is necessary that the seed be obtained from the coast or islands each alternate year, as this variety of seed, when planted in the uplands loses its identity after the second year. Ginners report sea-island cotton from 29 counties of Georgia, 17 of Florida, and 3 of South Carolina.

TABLE 6.—QUANTITY OF COTTON GINNED, AVERAGE WEIGHT OF BALE, AVERAGE COST PER BALE FOR GINNING AND BALING (CROP OF 1899): BY STATES AND COUNTIES.

ALABAMA.

COUNTIES.	Total gross weight in pounds.	Commercial bales.	Equivalent 500-pound bales.	SQUARE BALES.			ROUND BALES.		
				Number.	Average gross weight of bale (pounds).	Average cost per bale for ginning and baling.	Number.	Average gross weight of bale (pounds).	Average cost per bale for ginning and baling.
The State	539,259,644	1,103,690	1,078,519	1,069,644	495	$1.47	34,046	276	$0.9
Autauga	6,604,890	13,555	13,210	12,521	507	1.33	1,034	250	$1.2
Baldwin	255,638	509	511	509	502	1.79	----------	----------	----------
Barbour	16,251,589	32,622	32,503	32,622	499	1.20	----------	----------	----------
Bibb	2,757,275	5,418	5,515	5,418	506	1.60	----------	----------	----------
Blount	5,647,510	11,443	11,295	11,443	494	1.71	----------	----------	----------
Bullock	16,580,480	33,126	33,161	33,126	500	1.51	----------	----------	----------
Butler	9,136,264	20,793	18,273	14,979	505	1.45	5,814	256	6
Calhoun	6,792,560	13,870	13,585	13,870	489	1.61	----------	----------	----------
Chambers	17,007,650	34,127	34,015	34,127	498	1.07	----------	----------	----------
Cherokee	7,035,920	14,492	14,072	14,492	485	1.56	----------	----------	----------

TABLE 6.—QUANTITY OF COTTON GINNED, AVERAGE WEIGHT OF BALE, AVERAGE COST PER BALE FOR GINNING AND BALING (CROP OF 1899): BY STATES AND COUNTIES—Continued.

ALABAMA—Continued.

COUNTIES.	Total gross weight in pounds.	Commercial bales.	Equivalent 500-pound bales.	SQUARE BALES. Number.	SQUARE BALES. Average gross weight of bale (pounds).	SQUARE BALES. Average cost per bale for ginning and baling.	ROUND BALES. Number.	ROUND BALES. Average gross weight of bale (pounds).	ROUND BALES. Average cost per bale for ginning and baling.
Chilton	5,042,425	10,036	10,085	10,036	503	1.35			
Choctaw	6,096,350	12,181	12,193	12,181	500	1.37			
Clarke	8,561,660	13,112	13,123	13,112	500	1.38			
Clay	5,150,650	10,819	10,301	10,819	473	1.47			
Cleburne	2,473,900	5,513	4,948	5,513	449	1.39			
Coffee	9,204,445	18,646	18,409	18,646	494	1.32			
Colbert	4,642,192	10,272	9,284	7,732	506	1.53	2,540	250	1.00
Conecuh	4,542,263	9,070	9,085	9,070	501	1.44			
Coosa	5,933,950	12,385	11,868	12,385	484	1.42			
Covington	3,059,415	6,310	6,119	6,310	485	1.41			
Crenshaw	8,976,450	17,963	17,953	17,963	500	1.29			
Cullman	4,067,450	9,248	8,135	7,247	489	1.40	2,001	250	1.00
Dale	8,035,020	17,002	16,070	17,002	473	1.37			
Dallas	21,751,420	43,850	43,503	43,850	496	1.25			
Dekalb	4,957,495	10,358	9,915	10,358	479	1.67			
Elmore	8,431,185	17,142	16,862	17,142	492	1.42			
Escambia	273,475	540	547	540	506	1.40			
Etowah	5,333,360	11,058	10,667	11,058	482	1.52			
Fayette	3,841,787	7,883	7,684	7,883	487	1.89			
Franklin	3,276,400	6,506	6,553	6,506	504	1.71			
Geneva	4,643,305	9,587	9,287	9,587	484	1.34			
Greene	10,331,940	21,661	20,664	20,161	492	1.38	1,500	270	1.00
Hale	13,715,249	27,601	27,430	27,601	497	1.27			
Henry	13,034,170	26,287	26,068	26,287	496	1.17			
Jackson	2,583,240	5,202	5,166	5,202	497	2.11			
Jefferson	3,662,050	7,303	7,324	7,303	501	1.94			
Lamar	5,750,820	11,722	11,502	11,722	491	1.64			
Lauderdale	4,716,055	9,567	9,432	9,567	493	1.71			
Lawrence	6,657,130	14,358	13,314	11,903	504	1.59	2,455	270	1.00
Lee	11,541,935	23,458	23,084	23,458	492	1.24			
Limestone	6,768,771	13,799	13,538	12,798	509	1.47	1,001	250	.50
Lowndes	18,239,210	37,556	36,478	35,106	501	1.21	2,450	260	.88
Macon	10,622,730	21,565	21,245	21,185	497	1.27	380	240	1.00
Madison	7,911,662	16,692	15,824	13,790	505	1.48	2,902	324	1.00
Marengo	16,455,547	34,437	32,911	32,254	492	1.28	2,183	270	.65
Marion	2,915,850	5,805	5,832	5,805	502	1.76			
Marshall	6,641,748	15,795	13,284	13,795	481	1.66			
Mobile	180,000	360	360	360	500	1.75			
Monroe	9,237,750	17,214	18,475	17,214	537	1.37			
Montgomery	20,591,606	43,158	41,183	38,408	505	1.26	4,750	250	1.00
Morgan	5,185,098	10,578	10,370	8,342	503	1.63	2,236	443	1.00
Perry	15,783,120	30,990	31,566	30,990	509	1.40			
Pickens	9,613,298	19,230	19,227	19,230	500	1.58			
Pike	17,463,475	34,768	34,927	34,768	502	1.18			
Randolph	8,432,978	18,038	16,866	18,038	467	1.39			
Russell	11,667,340	23,725	23,335	23,725	492	1.31			
St. Clair	4,703,995	9,605	9,408	9,605	490	1.58			
Shelby	5,802,012	11,628	11,604	11,628	499	1.42			
Sumter	16,446,163	32,994	32,892	32,994	498	1.30			
Talladega	12,239,000	26,746	24,478	26,746	458	1.56			
Tallapoosa	13,594,041	28,323	27,188	28,323	480	1.16			
Tuscaloosa	9,144,045	19,572	18,288	16,773	500	1.55	2,800	268	.65
Walker	2,600,235	5,207	5,200	5,207	499	2.11			
Washington	910,156	1,793	1,820	1,793	508	1.54			
Wilcox	17,362,342	34,690	34,725	34,690	500	1.32			
Winston	2,390,510	4,826	4,781	4,826	495	1.46			

ARKANSAS.

The State	352,791,736	719,453	705,583	685,570	502	$1.98	33,883	263	$1.24
Arkansas	4,028,572	8,014	8,057	8,014	503	1.78			
Ashley	12,518,456	26,790	25,037	23,207	501	1.74	3,583	251	1.32
Baxter	961,070	1,891	1,922	1,891	508	2.68			
Boone	293,540	585	587	585	502	2.32			
Bradley	2,168,275	4,360	4,336	4,360	497	1.86			
Calhoun	1,907,300	3,853	3,815	3,853	495	1.92			
Chicot	11,929,268	25,832	23,859	25,832	462	1.78			
Clark	5,187,470	10,330	10,375	10,330	502	1.75			
Clay	2,369,363	5,580	4,739	3,681	504	2.10	1,899	270	1.50
Cleburne	1,915,100	3,846	3,830	3,846	498	1.73			
Cleveland	2,318,715	4,754	4,637	4,754	488	1.85			
Columbia	9,108,070	18,370	18,216	18,370	496	1.86			
Conway	7,335,779	16,790	14,671	12,117	505	1.80	4,673	261	1.44
Craighead	2,465,260	4,889	4,931	4,889	504	2.10			
Crawford	4,719,558	9,326	9,439	9,326	506	2.35			
Crittenden	11,386,497	22,943	22,773	22,943	496	1.95			
Cross	2,215,000	4,407	4,430	4,407	503	1.80			
Dallas	2,255,977	4,586	4,512	4,586	492	1.88			
[illegible]	9,598.210	18,857	19,196	18,857	509	1.93			
[illegible]	7,477,588	15,252	14,955	15,252	490	1.70			

TABLE 6.—QUANTITY OF COTTON GINNED, AVERAGE WEIGHT OF BALE, AVERAGE COST PER BALE FOR GINNING AND BALING (CROP OF 1899): BY STATES AND COUNTIES—Continued.

ARKANSAS—Continued.

COUNTIES.	Total gross weight in pounds.	Commercial bales.	Equivalent 500-pound bales.	SQUARE BALES.			ROUND BALES.		
				Number.	Average gross weight of bale (pounds).	Average cost per bale for ginning and baling.	Number.	Average gross weight of bale (pounds).	Average cost per bale for ginning and baling.
Faulkner	7,954,393	16,220	15,909	15,024	509	1.83	1,196	260	1.38
Franklin	4,048,299	8,009	8,097	8,009	505	1.81			
Fulton	931,430	1,860	1,863	1,860	501	2.31			
Garland	340,500	700	681	700	486	2.25			
Grant	1,247,325	2,590	2,495	2,590	482	2.06			
Greene	1,508,475	2,961	3,017	2,961	509	2.29			
Hempstead	8,229,735	16,431	16,459	16,431	501	1.73			
Hot Spring	1,807,425	3,678	3,615	3,678	491	2.10			
Howard	4,348,059	8,659	8,696	8,659	502	1.89			
Independence	6,957,588	13,873	13,915	13,683	505	2.06	190	250	.60
Izard	2,429,790	4,848	4,859	4,848	501	2.41			
Jackson	9,173,272	18,301	18,346	18,051	504	2.10	250	300	1.00
Jefferson	21,909,899	43,392	43,820	43,072	507	1.91	320	294	1.13
Johnson	3,500,362	7,021	7,001	7,021	499	2.12			
Lafayette	4,092,289	8,153	8,185	8,153	502	1.94			
Lawrence	3,387,981	7,576	6,775	5,574	505	2.03	2,002	285	
Lee	11,008,633	21,635	22,017	21,249	513	1.78	386	262	1.25
Lincoln	8,014,485	16,076	16,029	16,076	499	1.76			
Little River	5,401,935	10,627	10,804	10,627	508	1.58			
Logan	4,635,827	9,168	9,272	9,168	506	1.95			
Lonoke	11,585,914	25,830	23,172	19,303	509	1.83	6,527	271	1.17
Marion	1,045,305	2,049	2,091	2,049	510	1.74			
Miller	4,578,910	9,163	9,158	9,163	500	2.14			
Mississippi	10,283,119	20,506	20,566	19,406	516	2.25	1,100	250	1.25
Monroe	7,585,350	16,244	15,171	13,823	503	1.92	2,421	263	1.38
Montgomery	1,178,270	2,391	2,357	2,391	493	2.09			
Nevada	5,051,225	10,232	10,102	10,232	494	2.02			
Newton	288,975	577	578	577	501	2.07			
Ouachita	3,825,525	7,776	7,651	7,776	492	1.97			
Perry	2,774,345	5,473	5,549	5,473	507	1.85			
Phillips	16,779,841	33,554	33,560	33,502	500	1.88	52	240	1.50
Pike	2,524,475	5,013	5,049	5,013	504	2.12			
Poinsett	1,172,150	2,303	2,344	2,303	509	1.78			
Polk	577,430	1,163	1,155	1,163	497	2.29			
Pope	5,645,090	11,000	11,290	11,000	513	1.74			
Prairie	3,480,760	6,791	6,962	6,791	513	2.00			
Pulaski	10,368,426	20,684	20,737	20,684	501	2.14			
Randolph	1,517,700	2,963	3,035	2,963	512	2.06			
St. Francis	7,600,891	15,028	15,202	15,028	506	1.78			
Saline	1,822,900	3,634	3,646	3,634	502	2.16			
Scott	1,745,650	3,492	3,491	3,492	500	2.04			
Searcy	758,340	1,519	1,517	1,519	499	1.73			
Sebastian	3,468,175	6,828	6,936	6,828	508	2.13			
Sevier	3,520,900	7,024	7,042	7,024	501	2.09			
Sharp	1,786,537	3,579	3,573	3,579	499	2.22			
Stone	1,013,463	2,034	2,027	2,029	499	1.95	5	270	1.00
Union	6,150,095	12,420	12,300	12,420	495	1.85			
Van Buren	1,600,497	3,122	3,201	3,122	513	2.25			
White	5,747,540	11,714	11,495	11,369	498	1.93	345	250	1.25
Woodruff	8,077,603	19,741	16,155	11,404	515	1.74	8,337	264	1.46
Yell	6,149,615	12,573	12,299	11,976	504	1.81	597	200	1.20

FLORIDA.

COUNTIES.	Total gross weight in pounds.	Commercial bales.	Equivalent 500-pound bales.	SQUARE BALES.			SEA-ISLAND CROP.		
				Number.	Average gross weight of bale (pounds).	Average cost per bale for ginning and baling.	Number of bales.	Average gross weight of bale (pounds).	Average cost per bale for ginning and baling.
The State	24,679,337	56,821	49,359	25,583	492	$1.62	31,238	387	$3.78
Alachua	2,250,615	5,643	4,501	775	450	1.50	4,868	391	3.81
Baker	370,700	985	741				985	376	3.88
Bradford	1,366,700	3,793	2,733				3,793	360	3.85
Calhoun	95,500	199	191	159	500	2.00	40	400	3.60
Columbia	1,754,528	4,490	3,509				4,490	391	4.00
Escambia	62,500	125	125	125	500	2.00			
Gadsden	274,525	636	549	404	455	1.50	232	393	3.75
Hamilton	1,138,717	2,978	2,278				2,978	382	3.67
Holmes	203,560	411	407	373	505	1.32	38	400	4.00
Jackson	4,693,600	9,366	9,387	8,862	508	1.41	504	384	3.90
Jefferson	2,818,475	5,844	5,637	5,424	489	1.39	420	400	4.00
Lafayette	160,360	421	321				421	381	3.80
Leon	2,991,450	6,184	5,983	6,184	483	1.41			
Levy	39,200	112	78				112	350	3.50
Madison	4,522,535	11,077	9,046	2,094	476	1.71	8,983	393	3.91

TABLE 6.—QUANTITY OF COTTON GINNED, AVERAGE WEIGHT OF BALE, AVERAGE COST PER BALE FOR GINNING AND BALING (CROP OF 1899): BY STATES AND COUNTIES—Continued.

FLORIDA—Continued.

COUNTIES.	Total gross weight in pounds.	Commercial bales.	Equivalent 500-pound bales.	SQUARE BALES. Number.	SQUARE BALES. Average gross weight of bale (pounds).	SQUARE BALES. Average cost per bale for ginning and baling.	SEA-ISLAND CROP. Number of bales.	SEA-ISLAND CROP. Average gross weight of bale (pounds).	SEA-ISLAND CROP. Average cost per bale for ginning and baling.
Marion	125,500	339	251	3	500	2.50	336	369	3.58
Nassau	4,000	10	8				10	400	4.00
Santa Rosa	11,125	24	22	24	464	1.42			
Suwannee	1,146,772	2,860	2,294				2,860	401	4.01
Taylor	67,200	168	135				168	400	3.00
Wakulla	9,000	20	18	20	450	1.50			
Walton	248,200	497	496	497	499	1.51			
Washington	324,575	639	649	639	508	1.50			

GEORGIA.

COUNTIES.	Total gross weight in pounds.	Commercial bales.	Equivalent 500-pound bales.	UPLAND CROP. Square bales. Number.	UPLAND CROP. Square bales. Average gross weight of bale (pounds).	UPLAND CROP. Square bales. Average cost per bale for ginning and baling.	UPLAND CROP. Round bales. Number.	UPLAND CROP. Round bales. Average gross weight of bale (pounds).	UPLAND CROP. Round bales. Average cost per bale for ginning and baling.	SEA-ISLAND CROP. Number of bales.	SEA-ISLAND CROP. Average gross weight of bale (pounds).	SEA-ISLAND CROP. Average cost per bale for ginning and baling.
The State	615,529,844	1,296,844	1,231,060	1,220,117	482	$1.26	18,915	256	$0.90	57,812	394	$3.59
Appling	1,580,225	4,046	3,160	268	480	1.17				3,778	384	4.20
Baker	1,968,910	4,039	3,938	4,039	487	1.06						
Baldwin	4,833,292	10,119	9,666	10,119	478	1.16						
Banks	3,957,520	8,791	7,915	8,791	450	1.35						
Bartow	6,270,025	12,802	12,540	12,802	490	1.47						
Berrien	2,467,652	6,086	4,935	1,142	462	1.29				4,944	392	3.07
Bibb	3,237,655	6,568	6,475	6,568	493	1.22						
Brooks	4,120,260	8,731	8,241	6,396	499	1.32				2,335	404	3.38
Bryan	196,375	479	393	227	421	1.67				252	400	3.50
Bulloch	4,065,785	9,792	8,132	1,924	455	1.44				7,868	406	3.10
Burke	22,134,595	46,152	44,269	43,327	493	1.30	2,650	270	.75	175	400	3.75
Butts	7,184,260	14,415	14,369	14,415	498	1.10						
Calhoun	4,656,000	9,472	9,312	9,472	492	.98						
Campbell	4,595,825	9,614	9,192	9,614	478	1.36						
Carroll	12,873,411	28,504	25,747	26,715	463	1.20	1,789	278	1.12			
Catoosa	340,170	810	680	810	420	1.46						
Charlton	120,800	302	242							302	400	4.40
Chattahoochee	2,484,910	5,039	4,970	5,039	493	1.11						
Chattooga	3,225,635	7,079	6,451	7,079	456	1.45						
Cherokee	2,960,940	6,760	5,922	6,760	438	1.45						
Clarke	1,559,675	3,532	3,119	3,532	441	1.07						
Clay	4,680,000	9,345	9,360	9,345	501	1.04						
Clayton	3,925,550	8,079	7,851	8,079	486	1.36						
Clinch	231,125	592	462							592	390	4.00
Cobb	6,689,474	14,979	13,379	14,979	447	1.31						
Coffee	1,400,725	3,369	2,801	19	500	1.75				3,350	392	4.12
Colquitt	1,812,275	4,347	3,625	1,785	443	1.25				2,562	398	2.94
Columbia	4,566,993	9,354	9,134	9,354	488	1.11						
Coweta	11,849,765	24,680	23,700	23,480	492	1.12	1,200	250	1.00			
Crawford	3,588,510	7,158	7,177	7,158	501	1.43						
Dawson	561,775	1,297	1,123	1,297	433	1.42						
Decatur	2,345,511	4,891	4,691	4,551	490	1.37						
Dekalb	3,184,985	6,981	6,370	6,981	456	1.34				340	334	3.31
Dodge	5,352,400	10,729	10,705	10,729	499	1.25						
Dooly	9,232,425	18,573	18,465	18,573	497	1.09						
Dougherty	6,697,485	12,835	13,395	12,493	459	1.03						
Douglas	3,691,962	8,091	7,384	8,091	456	1.53				342	400	3.38
Early	3,176,050	6,302	6,352	6,302	504	1.33						
Echols	309,150	795	618									
Effingham	211,100	429	422	429	492	1.50				795	389	3.44
Elbert	6,344,110	14,945	12,688	14,580	429	1.26	365	234	.79			
Emanuel	5,922,700	13,587	11,845	9,525	463	1.17						
Fayette	4,737,983	9,449	9,476	9,449	501	1.02				4,062	374	3.14
Floyd	5,393,630	11,864	10,787	10,532	477	1.51	1,332	280	1.14			
Forsyth	3,194,395	7,449	6,389	7,449	429	1.42						
Franklin	6,404,500	13,988	12,809	13,971	458	1.33	17	250	.75			
Fulton	698,875	1,604	1,398	1,604	436	1.36						
Glascock	1,939,400	3,902	3,879	3,902	497	1.11						
Gordon	3,145,780	6,609	6,292	6,609	476	1.17						
Greene	5,781,427	11,583	11,563	11,573	499	1.06	10	220	.50			
[illegible]nnett	7,867,799	17,667	15,736	17,559	446	1.44	108	390	1.75			
[illegible]sham	638,750	1,435	1,278	1,435	445	1.27						
[illegible]	4,188,761	9,586	8,378	9,586	437	1.40						
[illegible]	6,859,285	14,371	13,719	13,888	480	1.08	483	244	.77			
[illegible]	2,408,724	5,597	4,817	5,597	430	1.27						

TABLE 6.—QUANTITY OF COTTON GINNED, AVERAGE WEIGHT OF BALE, AVERAGE COST PER BALE FOR GINNING AND BALING (CROP OF 1899): BY STATES AND COUNTIES—Continued.

GEORGIA—Continued.

COUNTIES.	Total gross weight in pounds.	Commercial bales.	Equivalent 500-pound bales.	UPLAND CROP. Square bales. Number.	Square bales. Average gross weight of bale (pounds).	Square bales. Average cost per bale for ginning and baling.	Round bales. Number.	Round bales. Average gross weight of bale (pounds).	Round bales. Average cost per bale for ginning and baling.	SEA-ISLAND CROP. Number of bales.	Average gross weight of bale (pounds).	Average cost per bale for ginning and baling.
Harris	11,003,877	22,852	22,008	21,330	496	1.05	1,522	275	1.00			
Hart	5,630,710	12,519	11,261	12,421	452	1.30	98	227	.70			
Heard	6,497,855	13,422	12,996	13,422	484	1.24						
Henry	9,704,237	20,056	19,408	19,856	487	1.12	200	220	1.00			
Houston	10,363,636	20,782	20,727	20,782	499	1.09						
Irwin	1,332,700	2,929	2,665	1,891	485	1.59				1,038	400	4.06
Jackson	10,189,395	22,866	20,379	22,816	446	1.28	50	250	1.00			
Jasper	7,594,275	15,320	15,189	15,320	496	1.14						
Jefferson	9,943,510	21,182	19,887	21,182	469	1.08						
Johnson	4,007,800	8,336	8,016	8,336	481	1.08						
Jones	5,582,540	11,130	11,165	11,130	503	1.21						
Laurens	10,649,145	22,080	21,298	21,380	490	1.22	700	250	.65			
Lee	4,097,295	8,654	8,195	8,654	473	1.24						
Liberty	180,250	450	360	30	483	1.25				420	395	3.42
Lincoln	2,526,535	5,132	5,053	5,132	492	1.17						
Lowndes	3,081,200	7,691	6,162	114	444	1.44				7,577	400	3.08
Lumpkin	28,750	75	58	75	383	1.52						
McDuffie	3,839,186	8,635	7,678	6,901	494	1.15	1,734	250	1.13			
Macon	8,380,308	16,713	16,761	16,713	501	1.12						
Madison	5,129,455	11,443	10,259	11,443	448	1.32						
Marion	4,667,825	9,681	9,336	9,681	482	1.34						
Meriwether	11,200,300	22,452	22,401	22,452	499	1.08						
Miller	1,041,250	2,075	2,083	2,025	504	1.59				50	400	4.00
Milton	2,723,425	6,407	5,447	6,407	425	1.41						
Mitchell	4,759,940	10,049	9,520	7,863	494	1.23				2,186	400	3.33
Monroe	9,173,760	18,724	18,348	18,724	490	1.15						
Montgomery	2,445,955	5,392	4,892	4,858	462	1.33				534	378	4.00
Morgan	7,818,370	16,453	15,637	15,220	494	1.14	1,233	248	.58			
Murray	1,173,245	2,586	2,346	2,586	454	1.48						
Muscogee	3,494,475	7,042	6,989	7,042	496	1.24						
Newton	7,018,700	14,373	14,037	14,348	489	1.26	25	250	1.30			
Oconee	3,496,200	7,349	6,992	7,349	476	1.09						
Oglethorpe	8,929,440	19,276	17,859	19,256	463	1.07	20	250	.50			
Paulding	4,090,440	9,154	8,181	9,154	447	1.44						
Pickens	817,020	1,851	1,634	1,851	441	1.47						
Pierce	1,298,975	3,657	2,598							3,657	355	4.12
Pike	7,105,340	14,281	14,211	14,268	498	1.07	13	246	1.00			
Polk	4,081,265	8,852	8,163	8,852	461	1.56						
Pulaski	7,906,450	16,431	15,813	15,134	501	1.08	1,297	250	.50			
Putnam	4,692,239	9,609	9,384	9,609	488	1.13						
Quitman	3,091,920	6,243	6,184	6,243	495	1.04						
Randolph	9,165,250	18,558	18,330	18,558	494	1.09						
Richmond	1,867,115	3,764	3,734	3,764	495	1.23						
Rockdale	3,619,675	7,368	7,239	7,368	491	1.30						
Schley	2,841,625	5,760	5,683	5,760	493	1.26						
Screven	8,442,243	17,963	16,884	17,666	471	1.30				297	400	3.79
Spalding	5,682,610	11,390	11,365	11,390	499	1.08						
Stewart	8,843,587	17,875	17,687	17,875	495	1.28						
Sumter	12,445,007	25,164	24,890	25,164	495	1.20						
Talbot	4,233,583	8,893	8,467	8,893	476	1.24						
Taliaferro	3,088,250	6,487	6,176	6,020	495	1.00	467	229	1.00			
Tattnall	2,980,433	7,309	5,960	952	445	1.37				6,357	402	3.20
Taylor	4,154,433	8,371	8,309	8,371	496	1.40						
Telfair	1,216,875	2,541	2,434	2,324	486	1.46				217	406	3.75
Terrell	12,792,500	25,719	25,585	25,719	497	1.04						
Thomas	5,810,135	12,473	11,620	10,923	479	1.23				1,550	375	3.28
Troup	10,716,741	21,550	21,433	21,515	498	1.06	35	147	1.00			
Twiggs	4,571,259	9,484	9,149	9,484	482	1.27						
Upson	4,830,625	9,765	9,661	9,765	495	1.16						
Walker	1,633,315	3,631	3,267	3,631	450	1.42						
Walton	9,526,465	19,665	19,053	19,665	484	1.20						
Ware	45,450	123	91							123	370	3.75
Warren	4,669,192	9,659	9,338	9,007	500	1.14	652	250	.75			
Washington	14,321,798	29,544	28,644	29,194	488	1.14	350	250	1.25			
Wayne	396,500	965	793	110	495	1.25				855	400	4.00
Webster	2,000,250	4,116	4,001	4,116	486	1.15						
White	60,000	150	120	150	400	1.65						
Whitfield	858,575	1,947	1,717	1,947	441	1.56						
Wilcox	1,950,085	3,885	3,900	3,820	504	1.34				65	400	3.00
Wilkes	7,753,460	17,405	15,507	14,840	483	1.11	2,565	230	.63			
Wilkinson	5,309,466	11,037	10,619	11,037	481	1.16						
Worth	5,043,850	10,485	10,088	9,296	492	1.18				1,189	390	3.60

TABLE 6.—QUANTITY OF COTTON GINNED, AVERAGE WEIGHT OF BALE, AVERAGE COST PER BALE FOR GINNING AND BALING (CROP OF 1899): BY STATES AND COUNTIES—Continued.

COUNTIES.	Total gross weight in pounds.	Commercial bales.	Equivalent 500-pound bales.	SQUARE BALES.			ROUND BALES.		
				Number.	Average gross weight of bale (pounds).	Average cost per bale for ginning and baling.	Number.	Average gross weight of bale (pounds).	Average cost per bale for ginning and baling.
INDIAN TERRITORY.									
The Territory	71,803,832	160,320	143,608	121,785	508	$2.61	38,539	259	$1.15
Chickasaw Nation	36,137,438	79,696	72,275	64,099	505	2.47	15,597	240	1.00
Cherokee Nation	10,296,935	24,219	20,594	16,284	503	2.82	7,935	266	
Choctaw Nation	15,397,994	31,513	30,796	28,239	509	2.49	3,274	317	1.44
Creek Nation	9,896,243	24,770	19,792	13,037	525	2.65	11,733	261	1.00
Seminole Nation	75,222	126	150	126	597				
KANSAS.									
The State	60,500	121	121	121	500	$3.00			
Montgomery	60,500	121	121	121	500	3.00			
KENTUCKY.									
The State	39,600	84	79	84	471	$2.25			
Fulton	30,000	60	60	60	500	2.50			
Graves	9,600	24	19	24	400	2.00			
LOUISIANA.									
The State	350,176,196	708,508	700,352	694,816	499	$1.75	13,692	263	$1.32
Acadia	2,472,200	5,060	4,944	5,060	489	1.52			
Ascension	2,487,794	5,009	4,976	5,009	497	2.00			
Avoyelles	19,859,017	38,586	39,718	38,570	515	1.67	16	225	1.37
Bienville	5,818,215	11,775	11,636	11,775	494	1.52			
Bossier	13,643,625	27,639	27,287	25,655	511	1.50	1,984	267	.75
Caddo	15,296,021	30,213	30,592	29,620	507	1.52	593	273	.79
Calcasieu	377,000	825	754	825	457	2.00			
Caldwell	1,630,701	3,423	3,261	3,423	476	1.45			
Cameron	323,169	621	646	621	520	2.33			
Catahoula	6,002,310	12,979	12,005	12,979	462	1.88			
Claiborne	9,859,075	20,270	19,718	20,270	486	1.66			
Concordia	12,041,932	24,096	24,084	24,096	500	1.66			
De Soto	6,954,945	13,990	13,910	13,990	497	1.50			
East Baton Rouge	10,564,230	22,476	21,128	22,080	474	1.84	396	250	1.90
East Carroll	9,611,283	18,970	19,223	18,970	507	1.94			
East Feliciana	10,876,060	24,615	21,752	22,042	464	1.78	2,573	250	1.50
Franklin	3,385,759	6,990	6,772	6,858	489	1.46	132	245	.75
Grant	4,319,267	8,651	8,639	8,651	499	1.70			
Iberia	1,754,690	3,406	3,509	3,406	515	1.57			
Iberville	2,101,791	4,149	4,204	4,149	507	2.07			
Jackson	3,175,078	6,679	6,350	6,679	475	1.85			
Lafayette	7,243,050	14,935	14,486	13,744	505	1.98	1,191	250	1.25
Lincoln	5,513,250	11,137	11,027	11,137	495	1.47			
Livingston	1,461,600	3,100	2,923	3,100	471	1.77			
Madison	7,200,161	14,274	14,400	14,274	504	1.99			
Morehouse	16,082,433	32,763	32,165	32,163	495	1.79	600	270	1.00
Natchitoches	14,174,792	28,187	28,350	28,187	503	1.59			
Ouachita	11,116,132	22,466	22,232	22,466	495	1.80			
Pointe Coupee	21,340,981	41,672	42,682	41,672	512	1.88			
Rapides	19,077,552	38,015	38,155	36,729	510	1.74	1,286	279	1.95
Red River	7,641,554	15,063	15,283	15,063	507	1.53			
Richland	6,605,021	13,079	13,210	13,079	505	1.64			
Sabine	5,226,455	10,426	10,453	10,426	501	1.56			
St. Helena	3,031,605	6,325	6,063	6,325	479	1.65			
St. Landry	21,975,635	44,729	43,951	44,726	491	1.97	3	225	1.75
St. Martin	4,803,000	11,612	9,606	7,102	505	1.77	4,510	269	
St. Tammany	524,000	1,137	1,048	1,137	461	1.92			
Tangipahoa	2,035,536	4,111	4,071	4,111	495	1.97			
Tensas	17,020,863	32,297	34,041	31,889	530	1.73	408	256	1.50
Union	6,121,221	12,391	12,242	12,391	494	1.54			
Vermilion	1,850,425	3,594	3,701	3,594	515	1.97			
Vernon	736,440	1,493	1,473	1,493	493	1.83			
Washington	4,483,519	9,309	8,967	9,309	482	2.00			
Webster	4,406,038	8,911	8,813	8,911	494	1.43			
West Baton Rouge	4,030,970	8,168	8,062	8,168	494	1.70			
West Carroll	1,772,750	3,527	3,546	3,527	503	1.84			
West Feliciana	9,388,056	19,618	18,776	19,618	479	2.01			
Winn	2,758,995	5,747	5,518	5,747	480	1.50			

TABLE 6.—QUANTITY OF COTTON GINNED, AVERAGE WEIGHT OF BALE, AVERAGE COST PER BALE FOR GINNING AND BALING (CROP OF 1899): BY STATES AND COUNTIES—Continued.

MISSISSIPPI.

COUNTIES.	Total gross weight in pounds.	Commercial bales.	Equivalent 500-pound bales.	SQUARE BALES.			ROUND BALES.		
				Number.	Average gross weight of bale (pounds).	Average cost per bale for ginning and baling.	Number.	Average gross weight of bale (pounds).	Average cost per bale for ginning and baling.
The State	618,833,461	1,264,048	1,237,666	1,214,699	499	$1.78	49,349	258	$1.14
Adams	11,300,110	23,971	22,600	23,971	475	1.54			
Alcorn	2,614,385	5,219	5,229	5,219	501	2.10			
Amite	10,528,702	21,352	21,057	21,352	493	1.47			
Attala	9,295,749	18,906	18,591	18,906	492	1.75			
Benton	3,691,725	7,391	7,383	7,391	499	1.85			
Bolivar	27,731,375	53,976	55,463	53,976	514	1.81			
Calhoun	4,721,825	9,447	9,444	9,447	500	2.03			
Carroll	9,800,094	21,251	19,600	18,513	494	1.56	2,738	240	1.18
Chickasaw	7,597,140	16,841	15,194	12,809	516	1.56	4,032	246	1.00
Choctaw	4,084,986	8,113	8,170	8,113	504	2.00			
Claiborne	6,077,828	13,232	12,156	13,232	459	1.59			
Clarke	5,058,030	10,056	10,116	10,056	503	1.70			
Clay	8,297,329	16,080	16,595	16,080	516	1.49			
Coahoma	21,583,485	43,164	43,167	41,831	508	1.90	1,333	242	1.00
Copiah	12,380,615	25,223	24,761	25,223	491	1.46			
Covington	3,455,678	7,249	6,912	7,249	477	2.10			
De Soto	12,098,415	25,935	24,197	22,289	499	1.62	3,646	265	1.42
Franklin	6,414,805	13,335	12,830	13,335	481	1.51			
Greene	87,500	175	175	175	500	2.00			
Grenada	7,445,068	16,450	14,890	13,359	492	1.73	3,091	282	1.13
Hancock	90,000	180	180	180	500	2.00			
Hinds	20,510,459	46,022	41,021	36,615	493	1.77	9,407	263	1.21
Holmes	18,663,995	38,914	37,328	35,009	505	1.77	3,905	255	1.12
Issaquena	8,762,620	17,315	17,525	17,315	506	2.10			
Itawamba	2,490,455	4,940	4,981	4,940	504	1.95			
Jackson	1,575	3	3	3	525	1.75			
Jasper	5,593,605	11,188	11,187	11,188	500	1.68			
Jefferson	13,408,390	28,195	26,817	28,195	476	1.50			
Jones	3,497,735	7,222	6,995	7,222	484	1.71			
Kemper	7,998,715	15,940	15,997	15,940	502	1.65			
Lafayette	7,926,185	16,118	15,852	16,118	492	1.77			
Lauderdale	7,475,900	15,034	14,952	15,034	497	1.60			
Lawrence	5,945 581	12,436	11,891	12,436	478	1.87			
Leake	6,646,718	13,600	13,293	13,600	489	1.82			
Lee	8,385,733	16,362	16,771	16,362	513	1.95			
Leflore	19,735,168	39,367	39,470	39,337	502	1.93	30	240	1.08
Lincoln	5,726,980	11,542	11,454	11,542	496	1.58			
Lowndes	10,453,425	20,920	20,907	20,920	500	1.70			
Madison	13,341,140	27,096	26,682	25,753	504	1.89	1,343	270	1.13
Marion	2,411,665	5,052	4,823	5,052	477	2.18			
Marshall	11,135,117	22,806	22,270	22,806	488	1.67			
Monroe	13,017,245	26,184	26,035	24,221	517	1.70	1,963	255	1.00
Montgomery	5,955,515	13,584	11,911	10,936	485	1.70	2,648	247	1.13
Neshoba	3,844,934	7,877	7,690	7,877	488	1.90			
Newton	8,180,795	16,533	16,362	16,533	495	1.79			
Noxubee	11,921,230	25,025	23,843	22,325	502	1.58	2,700	265	1.33
Oktibbeha	6,220,925	12,322	12,442	12,322	505	1.59			
Panola	13,599,044	28,230	27,198	28,230	482	1.63			
Pearl River	82,500	170	165	170	485	1.75			
Perry	626,139	1,287	1,252	1,287	487	1.79			
Pike	4,795,031	9,849	9,590	9,849	485	1.83			
Pontotoc	6,378,090	12,602	12,756	12,602	506	1.87			
Prentiss	5,123,312	10,099	10,247	10,099	507	1.80			
Quitman	3,192,125	6,310	6,384	6,310	506	1.87			
Rankin	7,113,933	14,273	14,228	14,273	498	1.60			
Scott	4,097,185	8,346	8,194	8,346	491	1.68			
Sharkey	11,736,758	21,576	23,474	21,576	544	2.14			
Simpson	4,371,160	9,187	8,742	9,187	476	1.85			
Smith	4,321,345	9,056	8,643	9,056	477	1.87			
Sunflower	9,004,305	17,636	18,009	17,437	514	2.03	199	240	1.00
Tallahatchie	11,757,425	24,510	23,515	22,096	502	1.73	2,414	275	1.00
Tate	8,592,244	17,197	17,184	17,197	500	1.69			
Tippah	3,742,428	7,434	7,485	7,383	506	2.01	51	197	1.00
Tishomingo	1,871,961	3,720	3,744	3,720	503	2.18			
Tunica	12,357,913	24,959	24,716	23,844	507	1.89	1,115	250	1.00
Union	4,601,970	10,099	9,204	8,209	503	1.76	1,890	250	1.50
Warren	11,600,399	23,856	23,201	23,816	487	1.88	40	240	1.20
Washington	34,566,059	64,551	69,132	64,507	538	1.85	44	228	1.13
Wayne	2,456,625	4,819	4,913	4,819	510	1.61			
Webster	4,482,750	9,515	8,966	9,515	471	1.87			
Wilkinson	8,253,820	17,610	16,508	17,610	469	1.64			
Winston	5,390,935	10,749	10,782	10,749	502	1.71			
Yalobusha	7,194,215	17,886	14,388	11,126	490	1.73	6,760	257	1.21
Yazoo	23,917,141	49,379	47,834	49,379	484	1.75			

TABLE 6.—QUANTITY OF COTTON GINNED, AVERAGE WEIGHT OF BALE, AVERAGE COST PER BALE FOR GINNING AND BALING (CROP OF 1899): BY STATES AND COUNTIES—Continued.

MISSOURI.

COUNTIES.	Total gross weight in pounds.	Commercial bales.	Equivalent 500-pound bales.	SQUARE BALES.			ROUND BALES.		
				Number.	Average gross weight of bale (pounds).	Average cost per bale for ginning and baling.	Number.	Average gross weight of bale (pounds).	Average cost per bale for ginning and baling.
The State	10,137,502	19,377	20,275	19,377	523	$2.66			
Butler	68,000	136	136	136	500	3.00			
Dunklin	6,830,105	12,985	13,660	12,985	526	2.26			
Howell	98,294	192	197	192	512	2.38			
Mississippi	6,000	12	12	12	500	3.00			
New Madrid	915,700	1,690	1,831	1,690	542	2.58			
Oregon	38,750	75	78	75	517	2.75			
Ozark	305,000	610	610	610	500	2.68			
Pemiscot	720,700	1,394	1,442	1,394	517	2.55			
Ripley	179,150	353	358	353	508	3.00			
Stoddard	696,625	1,387	1,393	1,387	502	2.44			
Taney	279,178	543	558	543	514	2.62			

NORTH CAROLINA.

The State	220,199,727	473,155	440,400	472,385	466	$1.58	770	253	$0.83
Alamance	294,980	736	590	736	401	1.77			
Alexander	377,680	912	755	880	420	1.34	32	240	1.00
Anson	9,332,833	19,139	18,666	19,139	488	1.35			
Beaufort	1,742,375	3,623	3,485	3,623	481	1.56			
Bertie	3,253,157	6,563	6,506	6,563	496	1.32			
Bladen	1,499,550	3,055	2,999	3,055	491	1.50			
Brunswick	126,500	253	253	253	500	1.65			
Burke	100,800	224	202	224	450	1.25			
Cabarrus	3,784,730	8,197	7,569	8,197	462	2.02			
Caldwell	3,200	8	6	8	400	2.25			
Camden	505,500	1,001	1,011	1,001	505	1.61			
Carteret	297,720	600	595	600	496	2.21			
Catawba	2,009,245	4,536	4,018	4,536	443	1.25			
Chatham	2,862,025	6,734	5,724	6,734	425	1.98			
Chowan	1,032,495	2,064	2,065	2,064	500	1.48			
Cleveland	5,654,580	12,350	11,309	12,350	458	1.36			
Columbus	1,252,514	2,483	2,505	2,483	504	1.44			
Craven	2,038,068	4,244	4,076	4,244	480	1.63			
Cumberland	3,985,094	8,601	7,970	8,601	463	1.81			
Currituck	296,500	578	593	578	513				
Davidson	647,515	1,366	1,295	1,366	474	1.90			
Davie	378,750	840	758	840	451	1.60			
Duplin	2,422,735	5,100	4,845	5,100	475	1.47			
Durham	572,390	1,320	1,145	1,320	434	1.56			
Edgecombe	6,849,509	15,626	13,699	15,626	438	1.25			
Forsyth	4,400	11	9	11	400	1.60			
Franklin	4,915,435	10,865	9,831	10,865	452	1.49			
Gaston	3,288,425	7,477	6,577	7,477	440	1.26			
Gates	735,100	1,481	1,470	1,481	496	1.87			
Granville	666,625	1,523	1,333	1,523	438	1.54			
Greene	3,641,740	7,500	7,283	7,500	486	1.43			
Guilford	137,975	549	276	549	251	1.41			
Halifax	7,293,693	15,888	14,587	15,460	465	1.46	428	256	.75
Harnett	2,807,010	6,265	5,614	6,265	448	1.66			
Hertford	1,986,465	3,993	3,973	3,983	498	1.49	10	250	
Hyde	67,250	139	135	139	484	2.04			
Iredell	5,063,715	11,180	10,127	11,180	453	1.43			
Johnston	8,917,507	19,834	17,835	19,834	450	1.34			
Jones	1,771,345	3,680	3,543	3,680	481	1.67			
Lenoir	3,577,541	7,153	7,155	7,153	500	1.47			
Lincoln	2,553,290	5,796	5,107	5,796	441	1.29			
Martin	1,801,500	3,642	3,603	3,642	495	1.31			
Mecklenburg	10,899,530	22,805	21,799	22,805	478	1.42			
Montgomery	2,521,820	5,503	5,044	5,503	458	1.44			
Moore	2,217,215	5,050	4,434	5,050	439	1.55			
Nash	4,397,270	10,174	8,795	10,174	432	1.33			
Northampton	5,675,184	11,570	11,350	11,570	491	1.53			
Onslow	1,148,995	2,333	2,298	2,333	492	1.64			
Orange	818,150	1,929	1,636	1,929	424	1.64			
Pamlico	633,250	1,274	1,267	1,274	497	1.88			
Pasquotank	546,750	1,088	1,094	1,088	503	1.88			
Pender	388,100	827	776	827	469	1.64			
Perquimans	1,625,250	3,223	3,251	3,223	504	1.43			
Pitt	6,973,885	14,474	13,948	14,474	482	1.49			
Polk	448,200	1,000	896	1,000	448	1.48			
Randolph	224,000	560	448	560	400	1.30			
Richmond	11,804,632	23,931	23,609	23,931	493	1.32			
Robeson	14,134,405	28,847	28,269	28,847	490	1.18			
Rowan	4,395,425	9,458	8,791	9,458	465	1.48			
Rutherford	2,349,110	5,271	4,698	5,271	446	1.31			
Sampson	4,440,693	9,521	8,881	9,521	466	1.50			
Stanly	2,683,825	6,105	5,368	5,805	449	1.50	300	250	.75
Tyrrell	353,275	720	707	720	491	1.58			
Union	11,475,125	25,316	22,950	25,316	453	1.46			
Vance	1,162,320	2,542	2,325	2,542	457	1.25			

TABLE 6.—QUANTITY OF COTTON GINNED, AVERAGE WEIGHT OF BALE, AVERAGE COST PER BALE FOR GINNING AND BALING (CROP OF 1899): BY STATES AND COUNTIES—Continued.

NORTH CAROLINA—Continued.

COUNTIES.	Total gross weight in pounds.	Commercial bales.	Equivalent 500-pound bales.	SQUARE BALES. Number.	SQUARE BALES. Average gross weight of bale (pounds).	SQUARE BALES. Average cost per bale for ginning and baling.	ROUND BALES. Number.	ROUND BALES. Average gross weight of bale (pounds).	ROUND BALES. Average cost per bale for ginning and baling.
Wake	9,790,375	22,616	19,581	22,616	433	1.36			
Warren	3,028,940	6,653	6,058	6,653	455	1.55			
Washington	918,325	1,861	1,837	1,861	493	1.30			
Wayne	9,285,282	19,695	18,571	19,695	471	1.42			
Wilson	5,302,935	11,660	10,606	11,660	455	1.30			
Yadkin	8,000	20	16	20	400	5.00			

OKLAHOMA.

COUNTIES.	Total gross weight in pounds.	Commercial bales.	Equivalent 500-pound bales.	SQUARE BALES. Number.	SQUARE BALES. Average gross weight of bale (pounds).	SQUARE BALES. Average cost per bale for ginning and baling.	ROUND BALES. Number.	ROUND BALES. Average gross weight of bale (pounds).	ROUND BALES. Average cost per bale for ginning and baling.
The Territory	35,991,448	84,035	71,983	53,077	518	$2.09	30,958	274	$1.52
Blaine	279,500	1,118	559				1,118	250	1.25
Cleveland	3,913,110	8,958	7,826	6,462	500	2.00	2,496	276	1.30
Custer	688,410	1,898	1,377	765	500	2.00	1,133	270	1.35
Dewey	100,000	200	200	200	500	2.50			
Greer	2,115,772	4,239	4,231	4,239	499	2.26			
Kingfisher	679,500	1,368	1,359	1,368	497	2.17			
Lincoln	6,663,250	15,688	13,326	10,028	514	1.83	5,660	267	1.40
Logan	2,643,070	6,132	5,286	4,192	502	2.14	1,940	277	2.05
Noble	500,000	1,000	1,000	1,000	500	2.25			
Oklahoma	2,106,274	4,166	4,213	4,166	506	2.13			
Pawnee	1,065,327	1,971	2,131	1,971	541	2.00			
Payne	2,404,950	5,855	4,810	3,555	515	1.86	2,300	250	1.25
Pottawatomie	11,419,355	28,662	22,839	12,351	552	2.08	16,311	282	2.04
Washita	1,360,860	2,698	2,722	2,698	504	2.01			
Woods	52,070	82	101	82	635				

SOUTH CAROLINA.

COUNTIES.	Total gross weight in pounds.	Commercial bales.	Equivalent 500-pound bales.	UPLAND CROP. Square bales. Number.	UPLAND CROP. Square bales. Average gross weight of bale (pounds).	UPLAND CROP. Square bales. Average cost per bale for ginning and baling.	UPLAND CROP. Round bales. Number.	UPLAND CROP. Round bales. Average gross weight of bale (pounds).	UPLAND CROP. Round bales. Average cost per bale for ginning and baling.	SEA-ISLAND CROP. Number of bales.	SEA-ISLAND CROP. Average gross weight of bale (pounds).	SEA-ISLAND CROP. Average cost per bale for ginning and baling.
The State	418,552,594	876,545	837,105	864,714	491	$1.29	3,602	257	$1.00	8,229	347	$7.34
Abbeville	13,245,030	28,047	26,490	28,047	472	1.04						
Aiken	12,522,004	26,889	25,044	26,889	466	1.16						
Anderson	19,227,846	39,615	38,456	39,615	485	1.52						
Bamberg	8,908,631	17,704	17,817	17,614	505	1.18	90	250	1.25			
Barnwell	19,024,124	38,100	38,048	36,962	507	1.23	1,138	245	1.06			
Beaufort	1,651,930	3,903	3,304	2,260	468	1.84				1,643	362	6.96
Berkeley	5,943,969	13,188	11,888	11,991	467	1.35				1,197	346	7.06
Charleston	1,853,429	5,389	3,707							5,389	344	8.00
Cherokee	4,850,150	10,369	9,700	10,369	468	1.39						
Chester	9,566,705	21,045	19,133	20,331	462	1.03	714	250	.54			
Chesterfield	6,959,330	14,193	13,919	14,193	490	1.36						
Clarendon	11,255,790	21,865	22,512	21,865	515	1.02						
Colleton	4,049,726	8,043	8,099	8,043	495	1.37						
Darlington	14,731,117	29,552	29,462	29,552	498	1.13						
Dorchester	3,117,000	6,569	6,234	6,569	475	1.21						
Edgefield	9,652,189	20,125	19,304	20,125	479	1.18						
Fairfield	10,806,520	22,212	21,613	22,212	487	1.11						
Florence	9,495,698	19,137	18,991	19,137	496	1.35						
Georgetown	647,860	1,305	1,296	1,305	496	1.62						
Greenville	12,322,315	26,809	24,645	26,809	460	1.59						
Greenwood	13,493,560	28,834	26,987	28,820	468	1.09	14	232	.50			
Hampton	7,514,137	14,755	15,028	14,750	509	1.39	5	250	1.00			
Horry	2,596,855	5,231	5,194	5,231	496	1.55						
Kershaw	8,728,860	17,727	17,458	17,727	492	1.10						
Lancaster	9,288,235	20,499	18,576	20,499	453	1.32						
Laurens	17,943,772	39,993	35,888	38,780	454	1.26	1,213	275	1.54			
Lexington	6,511,841	14,352	13,024	14,352	454	1.09						
Marion	13,812,673	28,939	27,685	28,939	478	1.05						
Marlboro	19,233,482	39,194	38,467	39,194	491	1.06						
Newberry	12,120,108	26,245	24,240	25,845	465	1.04	400	250	1.00			
Oconee	4,985,885	10,695	9,972	10,695	466	1.58						
Orangeburg	31,635,667	65,149	62,071	65,134	476	1.02	15	250	.50			
Pickens	5,157,850	11,323	10,320	11,323	456	1.66						
Richland	6,302,690	12,573	12,605	12,573	501	1.43						
Saluda	6,748,327	14,643	13,497	14,643	461	1.25						
Spartanburg	16,873,337	36,739	33,747	36,739	459	1.62						
Sumter	25,702,142	50,670	51,404	50,670	507	1.05						
Union	8,525,666	18,258	17,052	18,258	467	1.23						
Williamsburg	10,159,085	20,630	20,318	20,630	492	1.58						
York	11,955,026	26,037	23,910	26,024	459	1.09	13	240	1.62			

TABLE 6.—QUANTITY OF COTTON GINNED, AVERAGE WEIGHT OF BALE, AVERAGE COST PER BALE FOR GINNING AND BALING (CROP OF 1899): BY STATES AND COUNTIES—Continued.

TENNESSEE.

COUNTIES.	Total gross weight in pounds.	Commercial bales,	Equivalent 500-pound bales.	SQUARE BALES. Number.	SQUARE BALES. Average gross weight of bale (pounds).	SQUARE BALES. Average cost per bale for ginning and baling.	ROUND BALES. Number.	ROUND BALES. Average gross weight of bale (pounds).	ROUND BALES. Average cost per bale for ginning and baling.
The State	105,820,457	215,175	211,641	199,926	510	$2.63	15,249	254	$1.41
Bedford	22,925	49	46	49	468	2.25			
Benton	168,000	333	336	333	505	2.25			
Bledsoe	2,000	8	4				8	250	2.25
Bradley	125,250	284	251	284	441	1.48			
Cannon	12,000	24	24	24	500	1.56			
Carroll	3,107,670	6,881	6,215	5,231	513	2.27	1,650	256	1.30
Chester	1,885,350	3,774	3,771	3,774	500	2.28			
Crockett	2,974,459	5,779	5,949	5,779	515	2.34			
Decatur	588,130	1,208	1,176	1,208	487	2.43			
Dekalb	2,000	4	4	4	500	5.00			
Dickson	3,000	6	6	6	500	5.00			
Dyer	4,319,400	11,055	8,639	5,539	523	2.32	5,516	257	1.00
Fayette	10,931,820	21,602	21,864	21,602	507	2.11			
Gibson	3,773,023	7,252	7,546	7,252	520	2.33			
Giles	2,892,280	5,779	5,785	5,779	501	2.29			
Hamilton	8,500	17	17	17	500				
Hardeman	5,350,027	10,795	10,700	10,595	500	2.09	200	250	1.60
Hardin	2,324,160	4,730	4,648	4,389	510	2.30	341	250	1.25
Haywood	8,548,786	18,844	17,098	15,344	498	2.18	3,500	259	1.28
Henderson	2,361,737	4,706	4,723	4,706	502	2.28			
Henry	334,150	658	668	658	508	2.36			
Hickman	18,000	36	36	36	500	3.63			
Jackson	1,000	2	2	2	500	6.25			
James	2,500	5	5	5	500				
Lake	7,328,585	13,530	14,657	13,530	542	2.25			
Lauderdale	6,002,239	13,079	12,004	10,786	505	2.24	2,293	240	1.32
Lawrence	185,500	371	371	371	500	3.13			
Lincoln	1,099,400	2,196	2,199	2,196	501	1.89			
McMinn	212,300	433	425	433	490	1.85			
McNairy	3,562,279	6,997	7,125	6,997	509	2.33			
Madison	6,240,015	12,095	12,480	12,095	516	2.28			
Marshall	147,500	295	295	295	500	2.00			
Maury	116,500	233	233	233	500	2.00			
Meigs	1,500	3	3	3	500	5.00			
Monroe	1,500	3	3	3	500	2.00			
Obion	433,500	867	867	867	500	2.25			
Overton	1,000	2	2	2	500	6.25			
Perry	98,750	215	198	215	459	2.75			
Polk	355,100	778	710	778	456	1.65			
Rutherford	1,596,565	3,158	3,193	3,158	506	2.07			
Sevier	3,000	6	6	6	500	1.50			
Shelby	17,727,049	34,693	35,454	34,693	511	2.16			
Tipton	9,881,188	20,327	19,762	18,586	508	2.08	1,741	250	1.25
Warren	50,000	100	100	100	500	1.50			
Wayne	175,000	350	350	350	500	1.75			
Weakley	824,220	1,573	1,648	1,573	524	2.38			
White	4,000	8	8	8	500	5.00			
Williamson	17,600	32	35	32	550	3.25			

TEXAS.

The State	1,304,508,782	2,658,555	2,609,018	2,392,094	517	$2.19	266,461	256	$1.19
Anderson	8,412,890	16,370	16,826	16,370	514	1.95			
Angelina	1,919,100	3,967	3,838	3,967	484	2.01			
Archer	70,587	135	141	135	525	2.50			
Atascosa	1,999,560	3,875	3,999	3,875	516	2.27			
Austin	15,871,849	29,932	31,744	28,547	543	1.85	1,385	275	1.10
Bandera	602,885	1,168	1,206	1,168	516	2.55			
Bastrop	20,130,318	41,048	40,261	35,409	526	2.00	5,639	268	1.13
Baylor	232,750	450	466	450	517	2.00			
Bee	2,391,928	4,560	4,784	4,560	525	2.28			
Bell	27,876,771	53,152	55,754	50,357	535	2.03	2,795	336	2.13
Bexar	4,442,758	8,821	8,886	7,975	529	2.31	846	268	1.60
Blanco	1,975,445	3,783	3,951	3,783	522	2.34			
Bosque	5,868,113	11,566	11,736	11,566	507	2.24			
Bowie	8,413,188	16,665	16,826	16,665	505	2.14			
Brazoria	3,444,030	6,720	6,888	6,720	513	1.91			
Brazos	11,034,500	21,272	22,069	21,272	519	1.93			
Brown	6,309,595	12,340	12,619	12,340	511	2.10			
Burleson	12,597,154	28,372	25,194	19,845	547	2.04			
Burnet	3,894,000	7,587	7,788	7,587	513	2.10	8,527	251	1.10
Caldwell	23,736,592	50,807	47,473	39,779	521	1.95	11,028	262	1.30
Calhoun	738,668	1,402	1,477	1,402	527	2.29			
Callahan	3,858,000	7,588	7,716	7,588	508	2.39			
Camp	3,803,420	7,612	7,607	7,612	500	1.98			
Cass	7,671,560	15,376	15,343	15,376	499	2.07			
Cherokee	7,649,790	15,176	15,300	15,176	504	1.88			

TABLE 6.—QUANTITY OF COTTON GINNED, AVERAGE WEIGHT OF BALE, AVERAGE COST PER BALE FOR GINNING AND BALING (CROP OF 1899): BY STATES AND COUNTIES—Continued.

TEXAS—Continued.

COUNTIES.	Total gross weight in pounds.	Commercial bales.	Equivalent 500-pound bales.	SQUARE BALES.			ROUND BALES.		
				Number.	Average gross weight of bale (pounds).	Average cost per bale for ginning and baling.	Number.	Average gross weight of bale (pounds).	Average cost per bale for ginning and baling
Childress	127,500	255	255	255	500	2.75			
Clay	1,673,000	3,346	3,346	3,346	500	2.14			
Coke	672,385	1,318	1,345	1,318	510	2.75			
Coleman	4,044,400	7,773	8,089	7,773	520	2.14			
Collin	24,538,283	53,330	49,077	42,971	510	1.87	10,359	253	1.30
Colorado	15,461,690	29,795	30,923	28,155	533	1.94	1,640	275	1.00
Comal	5,998,335	11,304	11,997	11,304	531	2.33			
Comanche	11,898,305	23,196	23,797	23,196	512	1.79			
Concho	21,000	40	42	40	525	2.50			
Cooke	5,952,279	11,815	11,905	11,515	510	1.96	300	275	1.00
Coryell	10,351,201	22,557	20,702	18,157	510	2.23	4,400	246	1.85
Cottle	86,625	165	173	165	525	3.00			
Dallas	20,505,835	42,512	41,012	39,124	504	2.27	3,388	235	
Delta	12,352,430	23,940	24,705	23,756	518	2.11	184	250	1.00
Denton	10,190,617	24,824	20,381	14,947	510	1.80	9,877	259	1.00
Dewitt	11,720,081	28,906	23,440	17,307	503	2.37	11,599	259	1.08
Duval	426,588	819	853	819	521	3.33			
Eastland	7,805,520	16,340	15,611	14,600	502	2.11	1,740	275	1.06
Edwards	2,000	4	4	4	500	3.00			
Ellis	43,319,442	93,685	86,639	71,774	526	2.36	21,911	255	1.30
Erath	10,605,254	20,620	21,211	20,620	514	2.39			
Falls	24,207,931	52,196	48,416	39,592	530	2.01	12,604	251	1.25
Fannin	29,900,903	61,063	59,802	54,190	519	1.79	6,873	260	1.38
Fayette	36,619,138	71,530	73,238	66,115	532	2.02	5,415	260	1.00
Fisher	372,500	745	745	745	500	2.42			
Foard	204,000	400	408	400	510	2.13			
Fort Bend	4,128,070	9,057	8,256	7,227	508	2.14	1,830	250	1.00
Franklin	4,329,610	8,527	8,659	8,527	508	1.99			
Freestone	10,069,100	19,705	20,138	19,705	511	2.11			
Frio	1,294,946	2,480	2,590	2,480	522	2.25			
Galveston	380,326	794	761	794	479				
Gillespie	3,191,405	6,076	6,383	6,076	525	2.36			
Goliad	3,717,629	7,192	7,435	7,192	517	2.22			
Gonzales	22,065,259	42,229	44,131	42,229	523	2.07			
Grayson	20,435,628	45,281	40,871	35,911	503	1.90	9,370	253	1.08
Gregg	3,097,005	6,234	6,194	6,234	481	1.86			
Grimes	13,270,689	25,695	26,541	25,695	516	1.86			
Guadalupe	14,056,829	29,429	28,114	23,874	522	2.06	5,555	269	1.30
Hall	56,500	113	113	113	500	2.50			
Hamilton	7,535,320	15,268	15,070	13,870	516	2.06	1,398	270	1.00
Hardeman	667,500	1,335	1,335	1,335	500	2.50			
Hardin	41,300	89	83	89	464	2.38			
Harris	2,929,601	5,532	5,859	5,532	530	2.24			
Harrison	9,831,539	19,611	19,663	19,611	501	1.74			
Haskell	415,000	830	830	830	500	2.48			
Hays	11,868,537	24,161	23,737	20,974	528	1.94	3,187	250	1.00
Hemphill	20,000	40	40	40	500	3.00			
Henderson	8,046,275	15,894	16,093	15,894	506	2.03			
Hill	29,535,133	62,493	59,070	49,753	530	2.28	12,740	250	1.12
Hood	3,970,480	8,352	7,941	7,496	499	2.36	856	265	1.30
Hopkins	12,354,945	24,567	24,710	24,567	503	2.18			
Houston	13,077,105	25,625	26,154	25,625	510	1.80			
Howard	2,500	5	5	5	500	2.25			
Hunt	25,158,741	52,987	50,317	46,754	513	1.97	6,233	247	1.00
Jack	1,586,025	3,161	3,172	3,161	502	2.09			
Jackson	1,662,715	3,195	3,325	3,195	520	2.39			
Jasper	910,878	1,884	1,822	1,884	483	2.00			
Johnson	13,417,246	26,844	26,834	25,068	518	2.15	1,776	245	
Jones	2,200,500	4,401	4,401	4,401	500	2.13			
Karnes	6,257,487	12,314	12,515	12,314	508	2.25			
Kaufman	26,714,506	55,273	53,429	48,034	518	2.26	7,239	252	1.13
Kendall	938,800	1,856	1,878	1,856	506	2.21			
Kent	94,500	189	189	189	500	2.50			
Kerr	394,150	778	789	778	507	2.25			
Kimble	317,000	634	634	634	500	2.33			
Knox	170,500	341	341	341	500	2.25			
Lamar	24,596,318	49,221	49,193	46,969	512	2.08	2,252	234	1.00
Lampasas	2,280,923	4,484	4,562	4,484	509	2.37			
Lavaca	21,241,931	39,074	42,484	38,982	544	1.96	92	280	1.00
Lee	10,742,920	22,804	21,486	17,399	536	2.16	5,405	263	1.20
Leon	10,888,860	21,369	21,778	21,369	503	2.08			
Liberty	1,688,000	3,475	3,376	3,475	486	2.25			
Limestone	24,894,880	49,539	49,790	48,024	511	2.07	1,515	250	1.00
Live Oak	212,000	424	424	424	500	2.25			
Llano	1,261,934	2,512	2,524	2,512	502	2.25			
McCulloch	1,552,120	3,100	3,104	3,100	501	2.17			
McLennan	32,981,947	70,536	65,964	53,824	530	2.28	16,712	266	1.25
Madison	5,948,125	11,636	11,896	11,636	511	1.94			
Marion	1,939,900	3,891	3,880	3,891	499	2.16			
Mason	2,128,605	4,164	4,257	4,164	511	2.40			

TABLE 6.—QUANTITY OF COTTON GINNED, AVERAGE WEIGHT OF BALE, AVERAGE COST PER BALE FOR GINNING AND BALING (CROP OF 1899): BY STATES AND COUNTIES—Continued.

TEXAS—Continued.

COUNTIES.	Total gross weight in pounds.	Commercial bales.	Equivalent 500-pound bales.	SQUARE BALES. Number.	SQUARE BALES. Average gross weight of bale (pounds).	SQUARE BALES. Average cost per bale for ginning and baling.	ROUND BALES. Number.	ROUND BALES. Average gross weight of bale (pounds).	ROUND BALES. Average cost per bale for ginning and baling.
Matagorda	2,187,334	4,289	4,375	4,289	510	2.33			
Medina	2,097,365	4,058	4,195	4,058	517	2.32			
Menard	344,500	660	689	660	522	2.08			
Milam	33,876,697	68,927	67,753	59,567	526	2.14	9,360	271	.95
Mills	2,439,630	4,706	4,879	4,706	518	2.34			
Mitchell	458,000	906	916	906	505	2.33			
Montague	7,532,140	16,767	15,064	13,384	397	2.06	3,383	262	1.20
Montgomery	5,135,825	9,980	10,272	9,980	515	1.87			
Morris	4,672,780	9,514	9,345	9,514	491	2.09			
Nacogdoches	9,520,591	19,059	19,041	19,059	500	2.14			
Navarro	32,738,934	66,460	65,478	62,192	510	2.19	4,268	243	1.25
Newton	659,655	1,387	1,319	1,387	476	2.01			
Nolan	662,160	1,696	1,324	876	513	2.57	820	260	1.25
Nueces	251,550	489	503	489	514	3.37			
Orange	18,150	33	36	33	550	2.50			
Palo Pinto	2,464,023	5,239	4,928	4,682	498	2.20	557	239	1.00
Panola	6,963,465	13,927	13,927	13,927	500	1.80			
Parker	8,716,555	17,382	17,433	17,382	501	1.96			
Pecos	36,400	70	73	70	520	2.10			
Polk	4,227,500	8,454	8,455	8,454	500	2.17			
Rains	2,787,500	5,554	5,575	5,554	502	1.99			
Red River	14,291,949	28,173	28,584	27,836	510	2.27	337	267	1.25
Refugio	201,000	402	402	402	500	2.55			
Robertson	16,196,987	34,436	32,394	29,132	509	2.11	5,304	257	1.13
Rockwall	6,026,700	11,848	12,053	11,848	509	2.10			
Runnels	1,549,520	3,069	3,099	3,069	505	2.10			
Rusk	10,645,303	21,236	21,291	21,236	501	1.92			
Sabine	2,137,120	4,388	4,262	4,388	486	2.04			
San Augustine	3,093,300	6,262	6,187	6,262	494	1.98			
San Jacinto	4,412,972	8,844	8,826	8,544	507	2.16	300	270	1.50
San Patricio	417,720	830	835	830	503	2.69			
San Saba	1,660,069	3,279	3,320	3,279	506	2.19			
Scurry	468,000	900	936	900	520	2.25			
Shackelford	403,500	807	807	807	500	2.56			
Shelby	7,303,091	14,697	14,606	14,697	497	1.98			
Smith	13,443,839	26,787	26,888	26,787	502	1.86			
Somervell	705,730	1,375	1,411	1,375	513	2.30			
Stephens	1,9[illegible]7,590	3,872	3,875	3,872	500	2.06			
Stonewall	350,000	700	700	700	500	2.50			
Tarrant	8,095,210	17,019	16,190	14,459	512	1.81	2,560	268	1.18
Taylor	3,260,010	6,462	6,520	6,462	504	2.04			
Throckmorton	17[illegible],875	335	352	335	525	2.75			
Titus	5,360,150	10,740	10,720	10,740	499	1.99			
Tom Green	42,500	85	85	85	500	2.50			
Travis	30,039,144	57,486	60,078	56,263	528	2.02	1,223	255	1.38
Trinity	3,406,250	6,776	6,812	6,776	503	2.05			
Tyler	2,290,380	4,672	4,581	4,672	490	1.91			
Upshur	6,715,475	13,512	13,431	13,512	497	1.90			
Uvalde	264,130	515	528	515	513	2.50			
Van Zandt	13,213,915	26,266	26,428	26,266	503	2.07			
Victoria	5,977,830	11,451	11,956	11,451	522	2.17			
Walker	4,857,145	9,277	9,714	9,277	524	1.87			
Waller	4,5[illegible],690	8,845	9,191	8,845	520	2.12			
Ward	463,950	924	928	924	502	3.00			
Washington	21,395,553	47,324	48,791	46,452	521	1.85	872	264	1.00
Wharton	13,691,380	41,036	27,383	12,479	535	1.88	28,557	246	1.00
Wichita	156,500	313	313	313	500	2.75			
Willbarger	757,675	1,450	1,475	1,450	509	2.25			
Williamson	44,678,570	88,537	89,237	77,752	538	2.00	10,785	259	1.38
Wilson	4,269,795	8,155	8,522	8,155	535	2.34			
Wise	8,777,855	18,119	17,556	16,654	503	2.33	1,465	266	1.50
Wood	7,995,930	15,888	15,992	15,888	503	1.67			
Young	1,515,300	2,984	3,031	2,984	508	2.15			

VIRGINIA.

The State	4,310,840	9,239	8,622	9,239	467	$2.30			
Brunswick	1,475,725	3,190	2,951	3,190	463	2.07			
Greensville	915,390	1,902	1,831	1,902	481	2.15			
Mecklenburg	114,750	250	230	250	459	2.08			
Nansemond	110,000	230	220	230	478	2.08			
Prince George	33,200	78	67	78	426	3.25			
Southampton	1,030,575	2,220	2,079	2,220	468	2.18			
Sussex	622,200	1,369	1,244	1,369	454	2.32			

Twelfth Census of the United States.

CENSUS BULLETIN.

No. 59. WASHINGTON, D. C. March 7, 1901.

MANUFACTURE OF BEET SUGAR.

Hon. WILLIAM R. MERRIAM,
Director of the Census.

SIR:

I transmit herewith a report on the manufacture of beet sugar in the United States, prepared under my direction by Dr. Guilford L. Spencer, of the Department of Agriculture, while acting in the capacity of expert special agent for the division of manufactures of the Census Office.

In the preparation of this report, Dr. Spencer personally visited every beet sugar factory in operation in the United States, and his report is an admirable statement of the development and present condition of this new industry. In view of the great interest in the subject of the manufacture of sugar from the beet, Dr. Spencer was instructed to prepare a report more in detail than usual.

From this report, it appears that there were 31 beet sugar factories in the United States in the census year, distributed among 10 states and 1 territory, representing an invested capital of $20,958,519, and producing 71,427 long tons of beet sugar, valued at $7,323,857. This is a small product, in view of the amount of capital invested, due largely to the fact that the census year was a disastrous one for the beet sugar crop.

The existence of 37 factories is reported at the close of the census year, having a nominal daily capacity of 22,310 short tons of beets, and capable of manufacturing 240,000 short tons of sugar annually.

The decade ending with the Twelfth Census covers the period of greatest activity in this industry, and may almost be said to have witnessed its birth as a successful manufacturing enterprise.

As the result of his investigations, the special agent reports that the beet sugar manufacture may now be regarded as a commercial success in the United States.

Very respectfully,

S. N. D. North

Chief Statistician for Manufactures.

(C P 23 M)

MANUFACTURE OF BEET SUGAR.

By Guilford L. Spencer, *Expert Special Agent.*

Reports were received from 30 establishments engaged in the manufacture of beet sugar during the census year ending May 31, 1900, and also from 1 factory equipped for the industry, which was idle. While these factories are distributed in 10 states and 1 territory, it is impossible to publish separate totals, except for the states of California and Michigan, without disclosing the operations of individual establishments.

Table 1.—BEET SUGAR INDUSTRY.

STATES AND TERRITORIES.	Number of establishments.	Capital invested.	Number of salaried officers.	Salaries paid.	Number of superintendents, managers, clerks, and salesmen.	Salaries paid.	Average number of wage earners.	Wages paid.	Miscellaneous expenses.	Cost of materials used.	Value of products at works.
The United States	[1] 31	$20,958,519	48	$114,300	302	$242,375	1,970	$1,092,207	$451,351	$4,803,796	$7,323,857
California	[1] 8	10,139,780	11	39,900	111	77,980	909	480,072	169,449	2,243,580	3,499,996
Michigan	9	4,013,743	20	33,400	98	68,293	473	216,704	77,262	1,109,903	1,602,266
All other	14	6,804,996	17	41,000	93	96,102	588	395,431	204,640	1,450,313	2,221,595

[1] Includes one idle establishment.

The total of "all other" states and territories, shown in this and subsequent tables, includes establishments distributed as follows: Colorado, 1; Illinois, 1; Minnesota, 1; Nebraska, 3; New Mexico, 1; New York, 2; Oregon, 1; Utah, 3; Washington, 1. The statistics for these factories are grouped in order to avoid disclosing the operations of individual factories.

Of the 31 factories, 29 were controlled by incorporated companies, and 2 by individuals.

Table 2.—CAPITAL INVESTED.

STATES AND TERRITORIES.	Total.	Land.	Buildings.	Machinery, tools, and implements.	Cash and sundries.
United States	[1] $20,958,519	$682,705	$3,891,371	$14,420,325	$1,964,118
California	[1] 10,139,780	349,969	1,825,153	7,309,447	655,211
Michigan	4,013,743	143,036	925,980	2,414,349	530,378
All other	6,804,996	189,700	1,140,238	4,696,529	778,529

[1] Includes one idle establishment.

The total capital invested in beet sugar manufacture in 1899, the year's work reported in the present bulletin, was $20,958,519, of which $682,705 is reported for land, $3,891,371 for buildings, $14,420,325 for machinery, and $1,964,118 for cash on hand, bills receivable, unsettled ledger accounts, raw materials, stock in process of manufacture, finished products on hand, and other sundries. The item "land" is not intended to include farm lands, but in view of the considerable area required by the factories for storage, disposal of waste water, etc., and to provide for the future growth of the establishments, it has not been practicable to eliminate a small area now utilized for agricultural purposes. In many instances large tracts of land are owned by the companies and devoted to agriculture.

At the census of 1890 reports were received from only 2 beet sugar factories, and therefore, to avoid disclosing the operations of individual establishments, the statistics for the industry were not separately reported, but the value of the product is estimated by the writer to have been $340,000. No estimate of the capital invested can be made.

In 1879 4 factories were in operation and were reported in the Tenth Census. The total capital invested was $365,000, and the value of the products was $282,572.[1] Few single factories reported in the Twelfth Census have so small an investment as the combined capital of the 4 in operation in 1879.

Table 3.—NOMINAL DAILY FACTORY CAPACITY, AND CAPITAL INVESTED PER TON OF BEETS.

STATES AND TERRITORIES.	Number of establishments.	Total capacity in tons of beets per day.	Average daily capacity per factory.	CAPITAL INVESTED PER TON OF DAILY CAPACITY.				
				Total capital.	Land.	Buildings.	Machinery and tools.	Cash and sundries.
United States	[1] 31	*Tons.* [2] 19,110	*Tons.* 616	$1,097	$36	$204	$754	$103
California	[1] 8	9,900	1,238	1,024	35	185	738	66
Michigan	9	4,100	456	979	35	226	589	129
All other	14	[2] 5,110	364	1,334	37	224	921	152

[1] Includes one idle establishment.
[2] Includes one auxiliary factory at which no sugar is manufactured, but juice is extracted from the beets and pumped to a central factory for treatment.

In estimating the capital required in the organization of new companies for the manufacture of beet sugar, an assumed average capital per ton of beets, daily factory

[1] See Tenth Census, Manufactures, pp. 94, 101, 127.

capacity, is frequently used as a factor. It is for this reason that these figures are included in table 3.

There are many conditions which modify the average capital invested per ton of nominal capacity. Among these are the following: (1) the cost of a large factory is less per ton of capacity than that of a small one; (2) freight charges for the transportation of machinery vary with the distance of the site of the factory from the foundry in which the machinery is made; (3) the cost is necessarily greater in the case of those factories which are equipped for the recovery of sugar from molasses, from which no more sugar can be profitably extracted by the process of crystallization; (4) many factories have machinery of relatively small capacity so disposed in a large building as to permit of increasing the capacity of the plant without additional expense for buildings.

The Michigan factories were built within two years and under similar conditions in the iron market; with one exception, they are of American construction.

TABLE 4.—NUMBER AND NOMINAL DAILY CAPACITY OF ESTABLISHMENTS IN 1900, 1899, AND 1898.

STATES AND TERRITORIES.	1900.		1899.		1898.	
	Number of establishments.	Nominal daily capacity in tons of beets.	Number of establishments.	Nominal daily capacity in tons of beets.	Number of establishments.	Nominal daily capacity in tons of beets.
The United States	[1] 37	22,310	[2] 31	19,110	15	7,560
California	8	9,900	[2] 8	9,900	5	4,400
Colorado	2	1,850	1	350		
Illinois	1	700	1	700		
Michigan	10	4,450	9	4,100	1	400
Minnesota	1	400	1	400	1	400
Nebraska	3	1,260	3	1,260	2	660
New Mexico	1	200	1	200	1	200
New York	2	1,000	2	400	2	400
Ohio	1	400				
Oregon	1	350	1	350	1	350
Utah	4	[3] 1,450	3	[4] 1,100	2	750
Washington	1	350	1	350		

[1] Includes two idle establishments.
[2] Includes one idle establishment.
[3] Includes two auxiliary factories.
[4] Includes one auxiliary factory at which no sugar is manufactured, but juice is extracted from the beets and pumped to a central factory for treatment.

TABLE 5.—EMPLOYEES AND WAGES.

STATES AND TERRITORIES.	Number of salaried officers	Salaries paid.	NUMBER OF SUPERINTENDENTS, MANAGERS, CLERKS, AND SALESMEN.				AVERAGE NUMBER OF WAGE EARNERS AND TOTAL WAGES PAID.					
			Men.	Salaries paid.	Women.	Salaries paid.	Men, 16 years and over.	Wages paid.	Women, 16 years and over.	Wages paid.	Children, under 16 years.	Wages paid.
The United States	48	$114,300	287	$235,657	15	$6,718	1,951	$1,085,218	4	$1,685	15	$5,304
California	11	39,900	107	75,637	4	2,343	903	477,306	3	1,565	3	1,201
Michigan	20	33,400	90	65,706	3	2,587	471	215,834	1	120	1	750
All other	17	41,000	90	94,314	8	1,788	577	392,078			11	3,353

In beet sugar factories the length of the manufacturing year is dependent upon agricultural conditions. The factories are operated only a part of the calendar year, but after the close of the manufacturing season, many of the employees, especially foremen and skilled laborers, are engaged for a few months in making repairs and improvements. The majority return to work on farms or in other industries. The manufacture begins at a time when there is comparatively little demand for farm labor, except in harvesting sugar beets, and thus, in a measure, it fills out the year for the farm laborer. When comparing the average earnings with the averages reported for other industries, these facts should be considered.

TABLE 6.—COST OF MATERIALS USED.

STATES AND TERRITORIES.	Total.	Sugar beets.	Fuel.	Mill supplies.	Freight paid.	All other materials.
The United States	$4,803,796	$3,485,320	$453,036	$18,933	$369,070	[1] $477,437
California	2,243,580	1,585,953	253,185	10,011	205,286	189,145
Michigan	1,109,903	902,592	90,969	2,840	26,839	86,663
All other	1,450,313	996,775	108,882	6,082	136,945	201,629

[1] Includes $51,000, cost of sugar beet juice.

The small value of the products, $7,323,857, is due to an enormous shortage in the crop of sugar beets for the year ending May 31, 1900. In all branches of sugar manufacture the years of plentiful harvests must carry the industry over the years of failure, and yield a return that will make the average earnings justify the investments.

Of the 16 new factories, 15 of which were operated for the first time in 1899, several were not completed when the harvest was ready, and in some instances there were serious losses from deterioration of the beets. As a whole, there was an apparent small profit earned by the factories, in certain cases handsome dividends were paid, in others there were heavy losses, and in many instances the factories little more than paid expenses.

In addition to the factories operated in the census year, 6, including 1 auxiliary factory at which beet juice was extracted but no sugar manufactured, were under construction for the crop of 1900. A report of these new factories not being required, the figures given are only approximate. The capital invested in new factories is $3,800,000, making a total of $24,758,519 for the new industry in the year 1900.

Of the 30 factories in operation during the census year, 10 reported the total value of their products for the preceding business year as aggregating $1,838,681. The same factories reported a product valued at $2,426,522 for the census year.

The acreage actually contracted for in 1899 was 135,305, as shown in table 7. Because of the shortage of the crop in various parts of the country, particularly in California, beets were actually harvested from but 105,175 acres, and

the average yield from this land, 8 tons (of 2,000 pounds) per acre, was very unsatisfactory. The average yield of beets for Germany[1] for the crops of 1896–97, 1897–98, and 1898–99, respectively, was 14, 14, and 13 tons per acre.

The acreage seeded for the crop of 1900, including that for 6 new factories having a total nominal daily capacity of 3,200 tons of beets, was only 123,400, whereas approximately 200,000 acres would have been required fully to supply the demand of the 36 factories in operation during that year.

TABLE 7.—ACREAGE IN BEETS, AND QUANTITIES AND COST OF BEETS USED, BY STATES.

STATES AND TERRITORIES.	TOTAL.			BEETS GROWN BY FACTORY PROPRIETORS.			BEETS GROWN BY TENANTS OF FACTORY PROPRIETORS.			BEETS GROWN BY CONTRACT BY OTHERS THAN TENANTS OF FACTORY PROPRIETORS.			AVERAGE QUALITY OF BEETS.	
	Acres in beets.	Tons of beets (2,000 pounds).	Cost.	Acres in beets.	Tons of beets (2,000 pounds).	Cost.	Acres in beets.	Tons of beets (2,000 pounds).	Cost.	Acres in beets.	Tons of beets (2,000 pounds).	Cost.	Per cent of sucrose.	Coefficient of purity.
The United States	135,305	794,658	$3,485,320	10,239	23,241	$93,898	13,074	95,071	$430,479	111,992	676,344	$2,960,943	14.5	81.2
California	63,878	354,942	1,585,953	7,526	10,645	42,718	12,762	93,294	422,704	43,590	251,003	1,120,537	15.9	81.2
Michigan	37,034	205,925	902,592	28	218	511				37,006	205,706	902,081	13.3	82.9
All other	34,393	233,791	996,775	2,685	12,378	50,669	312	1,777	7,775	31,396	219,635	938,325	13.6	79.7

The average price paid per ton of 2,000 pounds of beets was as follows:

The United States	$4.39
California	$4.47
Michigan	4.38
All other states and territories	4.26

In California 4 factories purchased beets at a fixed price, and 4 paid a price depending upon the results of the analysis. In Michigan 9 factories purchased on a basis of the analysis, paying $4 per ton for beets containing 12 per cent of sugar, with 3⅓ cents increase for each one-tenth per cent above 12, and a corresponding decrease for each one-tenth per cent below 12, as provided by the state bounty law, recently declared unconstitutional.

Of the factories in other parts of the United States, 8 purchased on a basis of the analysis of the beets, and 6 paid a fixed price. The New York factories paid $5 per ton of beets, irrespective of their sugar contents, in accordance with the state bounty law.

TABLE 8.—QUANTITIES OF MATERIALS USED.

STATES AND TERRITORIES.	Sugar beets.	Limestone.	Coke.	Sulphur.	Barrels.	Sacks.	FUEL.		
							Coal.	Oil.	Wood.
	[1] *Tons.*	[1] *Tons.*	[1] *Tons.*	[1] *Tons.*			*Tons.*	*Gallons.*	*Cords.*
The United States	794,658	64,805	7,519	149	90,985	1,342,649	109,235	7,017,079	3,459
California	354,942	32,403	3,274	51	1,301	891,924	8,558	7,004,415	
Michigan	205,925	15,403	2,079	40	79,468	76,796	47,979		
All other	233,791	16,999	2,166	58	10,216	373,929	52,698	12,664	3,459

[1] Tons of 2,000 pounds each.

It is customary in compiling sugar statistics to report the miscellaneous materials used in percentage terms of the weight of beets worked, or the cost of such materials is reduced to a basis of one ton of raw material. The general totals furnished in reply to the census inquiries can not be used for the purpose of making such calculations.

It is apparent, however, from a study of the schedules, that the fuel consumption was large. Owing to the use of other fuels than coal in a number of factories, the consumption of coal per 100 pounds of beets can be figured only for Michigan factories, where it was 23 pounds. This proportion is nearly one and one-half times as great as in good European practice. In considering these figures, however, it should be noted that 8 of the 9 factories in Michigan were operated for the first time during the season of 1899–1900 and that there was doubtless a large coal consumption in testing plants, and during delays incident to adjusting new machinery. It should be stated further that the grade of coal used by these factories was inferior to that with which the European records have been made. The average cost of coal at the factories in Michigan was $1.90 per ton, or an average expense of 44 cents per ton of beets worked. Several of the Michigan factories used less than 16 pounds of coal per 100 pounds of beets.

The nominal horsepower of the boilers in American beet sugar factories is approximately 58,000.

[1] "Zeitschrift des Vereins für die Rübenzucker-Industrie des Deutschen Reichs." Supplement to the number for March, 1900.

TABLE 9.—QUANTITIES AND VALUES OF PRODUCTS.

STATES AND TERRITORIES.	TOTAL VALUE OF ALL PRODUCTS.	SUGARS.						MOLASSES.		BEET PULP.	JUICE.	LIME.	FERTILIZERS.
		Total.		Granulated.		Raw.							
		Pounds.	*Value.*	*Pounds.*	*Value.*	*Pounds.*	*Value.*	*Gallons.*	*Value.*	*Value.*	*Value.*	*Value.*	*Value.*
The United States	$7,323,857	163,458,075	$7,222,581	115,686,356	$5,580,527	47,771,719	$1,642,054	[1] 3,551,856	$25,102	$21,822	$51,000	$642	$2,710
California	3,499,996	86,741,713	3,490,318	43,839,911	2,049,726	42,901,802	1,440,592	1,708,501	--------	6,968	--------	--------	2,710
Michigan	1,602,266	33,708,283	1,600,284	32,737,098	1,561,100	971,185	39,184	321,100	1,225	241	--------	516	--------
All other	2,221,595	43,008,079	2,131,979	39,109,347	1,969,701	3,898,732	162,278	1,522,255	23,877	14,613	51,000	126	--------

[1] Includes quantities for which no value could be given, also wastage.

Deducting the raw sugar reported to be melted in the crop of 1900 (3,462,700 pounds) from the total amount of raw sugar manufactured (47,771,719 pounds), there remain 44,309,019 pounds, which may be properly credited as this year's output of raw sugar, and the total output of granulated and raw sugar is therefore 159,995,375 pounds, or 71,427 tons of 2,240 pounds. White granulated sugar formed 72 per cent of the total quantity of sugar manufactured, and raw sugar for refining, 28 per cent.

A quantity of raw sugar or low grade massecuite is carried forward each year by most of the factories, which renders it impracticable to ascertain the exact quantity of sugar manufactured from the beets grown in any one year. Assuming that the factories operated in 1898 carried forward to the next crop relatively the same quantity of sugar as in 1899, and deducting this amount and crediting the sugar carried forward in 1899 to the crop of that year, we obtain a total of 161,474,100 pounds, or 203 pounds of sugar per ton of beets, or 10 pounds of sugar per 100 pounds of beets, as the yield from beets grown in the census year. In view of the high average percentage of sugar in the beets, as shown in table 7, page 4, this yield is disappointing. It is probably in a measure due to the deterioration of beets at new factories not fully prepared for work when the roots were harvested. Such deterioration was reported at several factories.

Molasses.—The statistics of the quantity and value of the molasses product shown in table 9 are misleading, since large quantities were reported for which no value could be assigned, and large quantities ran to waste. The value reported, $25,102, represents only the portion sold, or for which there was an assured market.

Beet juice.—The beet juice reported was the product of an auxiliary plant and was pumped to the central factory.

Beet pulp, lime, and fertilizers.—Beet pulp is a very valuable by-product in European beet sugar manufacture, and finds a ready market. At most of the American factories the demand for pulp is small, this by-product being frequently given to the farmers in consideration of its removal. The value of the pulp sold was $21,822. No figures could be obtained showing the quantity of pulp produced. Based on the usual yield of pressed pulp, the total product amounted to approximately 400,000 tons.

Small quantities of lime and lime-cake or filter press-cake were sold, the latter for use as a fertilizer. The value of the lime sold was $642, and of the lime-cake or fertilizer, $2,710.

For purposes of comparison the beet sugar production of Europe and the United States is given in table 10.

TABLE 10.—BEET SUGAR MANUFACTURED ON THE CONTINENT OF EUROPE AND IN THE UNITED STATES FOR THE YEARS 1897–98 TO 1899–1900.

(From Licht's Monthly Circular.)

	1899–1900. Tons of 2,204 pounds.	1898–99. Tons of 2,204 pounds.	1897–98. Tons of 2,204 pounds.
Germany	1,798,631	1,721,718	1,852,857
Austria	1,108,007	1,051,290	831,667
France	977,850	830,132	821,235
Russia	910,000	776,066	738,715
Belgium	304,000	244,017	265,397
Holland	171,029	149,763	125,658
Other countries	253,929	209,115	196,245
Total for Europe	5,523,446	4,982,101	4,831,774
The United States	[1] 71,427	[2] 32,471	[2] 40,399

[1] In tons of 2,240 pounds, deducting raw sugar carried over to 1900.
[2] Willett & Gray's Weekly Statistical Sugar Trade Journal, in tons of 2,204 pounds.

Historical.[1]—Until 1879 the history of the American beet sugar industry is a record of a series of failures.

The first experiments were made in 1830. There is no record of the quantity of sugar manufactured.

The history of the next experiments is also brief. David Lee Child in 1838–39 conducted small works at Northampton, Mass., and made 1,300 pounds of sugar, then discontinued the manufacture.

There is no record of further attempts until 1863, and from that time until 1876 a number of failures occurred in California, Illinois, and Wisconsin.

The first factory in California was erected in 1870, at Alvarado, the site of the first successful factory in the United States.

These works were operated until 1873, when it was proposed to remove them to another location. A new company was organized, which purchased the Alvarado machinery and removed it to Soquel, Santa Cruz county. E. H. Dyer, a stockholder of the Alvarado Company, purchased the buildings, and in the face of many difficulties organized a company and installed new machinery. After a short time this company was reincorporated with larger capital, and operated the works until 1889 with varying success. The operations were hampered by imperfect and antiquated machinery, and these conditions, combined with lower prices of sugar, compelled another reorganization. In 1899 the property passed into the hands of the Alameda Sugar Company under the management of E. C. Burr, an experienced sugar refiner, who has rebuilt the factory and has continued the manufacture with marked success.

[1] Compiled largely from reports of William McMurtrie [In U. S. Dept. of Agriculture, Special Report No. 28 (1880), Appendix B] and H. W. Wiley [In U. S. Dept. of Agriculture, Division of Chemistry, Bulletin No. 27 (1890)].

The factory at Soquel, Cal., was in operation in 1879 and reported in the Tenth Census. It was operated at a loss for several years, and was abandoned about 1880.

The history of the manufacture at Alvarado is of great interest, since the success of these works, and the practical demonstration of the fact that suitable beets could be grown, led to the establishment of other factories, and were undoubtedly important factors in the development of the beet sugar industry.

In 1879, 4 factories were in operation, 2 in California, 1 in Maine, and 1 in Delaware. The statistics of these factories, as published in the Tenth Census, are shown in table 11.

TABLE 11.—STATISTICS OF BEET SUGAR FACTORIES IN 1879, BY STATES, CENSUS OF 1880.[1]

STATES AND TERRITORIES.	Number of establishments.	Capital invested.	Average number of wage earners.[2]	Wages paid.	Cost of materials used.	Value of products.
The United States	4	$365,000	350	$62,271	$186,128	$282,572
California	2	215,000	150	39,131	104,724	162,988
Delaware	1	100,000	50	3,140	6,404	8,584
Maine	1	50,000	150	20,000	75,000	111,000

[1] Data from Tenth Census, Manufactures, pp. 94, 101, and 127.
[2] Men, 16 years and over.

Of these factories 3 apparently yielded a small profit to their owners, but the history of the industry shows that, except 1 factory in California, at Alvarado, all were failures. The Alvarado factory, in fact, would possibly have followed the fate of the others, on account of its small capacity and antiquated machinery, had not additional capital been obtained. As already stated, the Alvarado Company was reorganized in 1889 upon a good financial basis and is still a prosperous establishment.

The favorable results obtained in the factory at Alvarado and the building of a factory at Watsonville, Cal., by Claus Spreckels, gave a new impetus to the sugar industry. Since then 35 factories have been built, or are building, in 11 states and 1 territory.

The Oxnard Brothers have been active in the development of the beet sugar industry, and through their influence several large factories have been constructed.

The historic Alvarado factory[1] as it appeared in 1885 is shown in Figure 1. At this time it had antiquated machinery of sufficient capacity to work approximately 125 tons of beets per day. The present Alvarado factory, owned by the Alameda Sugar Company, and equipped with modern American machinery, is shown in Figure 2.

[1] From U. S. Dept. of Agriculture, Division of Chemistry, Bulletin No. 5, (1885).

Fig. 1.—ALVARADO FACTORY, ALVARADO, CAL.—1885.

Fig. 2.—Alvarado Factory, Alvarado, Cal.—1900.

Beet sugar was not reported separately in the census of 1890, as only 2 factories were in operation. These factories were both located in California, and are still operated upon a largely increased scale. One of these factories a few years ago manufactured nearly 20,000 tons of sugar in a single season.

The quantity of beet sugar manufactured in 1889 was not separately tabulated in the report of the Eleventh Census. The quantity reported by the factories to the California state board of agriculture was 2,457 tons of 2,000 pounds, a large part of which was raw sugar. The total value of the product probably did not exceed $275,000. The average price paid for sugar beets was approximately $5 per ton. The total output of beet sugar in 1889 was less than 2 per cent of the total cane and beet sugar of domestic manufacture.

In 1897 the number of factories had increased to 9, with a total of 45,246 short tons[1] of sugar manufactured, or approximately 12 per cent of the total cane and beet sugar of domestic manufacture.

In 1899, as shown by the census statistics in this report, the number of factories operated was 30, with an output of 79,998 short tons of sugar, excluding 1,731 short tons of raw sugar melted in 1900, equivalent to the quantity melted in 1899 from the product of 1898. The total quantity of cane and beet sugar of domestic manufacture, as reported in Willett & Gray's Circular in 1899, was 229,537 short tons, showing that the production of beet sugar was then approximately 35 per cent of the total sugar produced in the country from sugar cane and beets.

The cane crop of 1899 was fully 100,000 tons below the average, but the beet crop was not over 50 per cent of what would reasonably be expected from the acreage seeded, hence the comparison is a just one.

The American beet sugar factories now have a nominal daily capacity of 22,310 short tons of beets, and, when fully supplied with the raw material, should easily manufacture 240,000 short tons of sugar per annum.

From this brief historical sketch it is apparent that the period for which the statistics were gathered by the Census Office was one of the greatest activity in our beet sugar industry. This fact has largely influenced the writer in devoting to the details of advancement more space than a strictly statistical report would require.

It should be stated that this period of great activity began in 1896, since when 35 factories have been built,

[1] U. S. Dept. of Agriculture. Special Report on the Beet Sugar Industry in the United States. (1898.) p. 160.

including 6 new ones for the crop of 1900. Of these 35 factories, 2 have failed. One, located at Menomonee Falls, Wis., was not completed in time for the crop, and tests of machinery showed it to be practically a failure. This factory has never been operated and is not included in the statistics in this report. The second failure was that of the factory at Rome, N. Y. This factory was operated during three seasons, but was of small capacity and capital, and was not prepared to meet the sharp competition of other factories in the purchase of beets.

Federal and state aid.—The bounty paid under the provisions of the tariff act of 1890 proved a powerful stimulus to investments in beet sugar manufacture. Under this act domestic producers were paid a direct bounty for each pound of beet sugar manufactured. Since the repeal of this act, a protective tariff has favored the domestic manufacture of beet sugar.

Congress has for several years made appropriations to enable the Department of Agriculture to conduct investigations relative to the industry, and has also made provision for admitting beet sugar machinery of foreign manufacture free of duty.

The Secretary of Agriculture has vigorously prosecuted the investigations entrusted to his Department. Printed information and beet seeds have been liberally distributed among farmers, and prospective investors have been accorded by the Department every facility to aid them in deciding upon locations for factories. The present Secretary, Hon. James Wilson, has been especially active in his efforts in behalf of the industry, and has done much toward the definition of those areas best suited to beet culture.

Several states have extended aid in the form of direct bounties, and have expended large sums for this purpose. The experience of the past few years as regards bounties has not always, however, been such as to encourage investments. Several state legislatures have repealed the bounty laws passed by their predecessors, and have even refused the payment of bounty already earned. The supreme court of Michigan has declared the bounty act of that state unconstitutional.

Local aid has been extended in a number of instances in the form of factory sites and exemption from taxation for a term of years.

Progress in machinery and methods.—The greatest advances in the past decade, in machinery, have been in the line of improvements rather than of new inventions.

There has been a marked improvement in labor-saving machinery, but perhaps the most notable advances have been in the convenient distribution of machinery and in the use of special devices in the transportation and handling of the raw materials, products, and by-products.

The climatic and labor conditions which obtain in localities in the United States suitable for the cultivation of the sugar beet and for the manufacture of beet sugar, have resulted in the development of mechanical devices which are used but little abroad. A person familiar with European machinery and factory construction, on inspecting the better class of establishments embodying American ideas and of American construction, will at once notice the simplicity of arrangement and the graceful yet substantial design of the machinery.

Since the beet sugar industry originated in Europe, and has there attained its greatest development, it is natural that we should have derived our processes of manufacture and the designs of much of our machinery from European sources.

Our builders have, in many instances, improved upon the foreign construction and have produced machinery better adapted to American labor and climatic conditions.

Owing to the close study of foreign methods by our American builders and manufacturers, and to the considerable number of factory employees of foreign birth, it is impracticable in this review to confine these remarks to progress in machinery designed and built by Americans; frequently the suggestions leading to improvements have come directly or indirectly from abroad. Only those processes in use in this country will be mentioned.

Transportation, unloading, and storage of beets.—The broad, level valleys of California permit the transportation of large loads of sugar beets in farm wagons. Loads exceeding 10 tons of beets have frequently been drawn to the factories, in farm wagons of special construction. Inquiry in California indicates that the average load is from 7 to 8 tons of beets. The average in the beet districts of other states is probably less than 2, and doubtless in frequent cases does not exceed 1 ton per load. The economy of labor in the transportation of beets in California is evident from these figures.

The labor employed in hauling a load of 8 tons is no greater than for a load of 1 ton, and, by the use of mechanical devices for unloading, the actual cost for labor of delivering 8 tons of beets upon the cars or in the bins is little greater than for the delivery of a single ton. It should be noted, however, that the conditions in California are quite different from those of other beet sugar producing states.

The dry weather that usually prevails there during the greater part of the manufacturing season contributes to the delivery of roots with but little adhering soil. This condition is favorable to the use of mechanical dumping devices that can not be used to advantage in many other sections of the country.

A dumping device much used in California is usually termed the "net method." A net is stretched over the bed of the wagon and the beets are loaded upon it. The load is drawn alongside the car or bin, to which one edge of the net is then attached; the entire load is now discharged at one time by drawing on the opposite edge of the net by means of horses or a motor. In some instances the net and contents are lifted bodily by a traveling crane and the load deposited where desired in the bin.

A patented apparatus in use at a western factory consists essentially of a counterpoised tilting table, upon which the loaded wagon of beets is clamped, and by a simple manipulation its contents are dumped into the bin.

A tilting table is used at certain factories in discharging beets from railway cars. One of these factories has a capacity for dumping three cars, and another for dumping five cars at a time. The tables are tilted by hydraulic power and the beets fall directly into the sluices and are flushed into the factory.

The California factories have a very large receiving capacity. One of them can receive 1,000 tons of beets per day, by wagon alone, if necessary. Outside of California, mechanical devices for unloading beets are little used.

Many years ago certain French factories began the use of pipe lines in the transfer of beet juice from auxiliary or rasping stations to the central factory. This method is still used in Europe at several factories, but is not widely employed.

The exceptionally favorable conditions for beet production in Utah have led the Utah Sugar Company to increase its manufacture by means of outlying stations, according to the French system, devised by Linard. The Utah Sugar Company operated one auxiliary plant last year, and is equipping a second for the present season's work. These auxiliary plants have a combined capacity of from 700 to 800 tons of beets per day. A third auxiliary plant is now being built by this company for the crop of 1901–1902. The juice receives a part of its requirement of lime, and is then pumped approximately 20 miles through 5-inch pipe lines to the central factory. European experience has amply demonstrated that with proper precautions no loss of sugar need be feared in the use of pipe lines.

The construction of beet bins and sluices has been materially improved. The earlier bins were more or less experimental and of somewhat temporary construction. The modern factories now have substantial, well ventilated bins. In some instances the sluices are built of steel, which provides a very strong and convenient construction. In general, however, cement concrete is employed.

In those states where intense cold weather prevails during the greater part of the manufacturing season, the beet bins are constructed rather with a view to protecting the roots from thawing than for protection from frost. The experience of the American factories appears to have demonstrated that little loss of sugar is to be feared from the beets being frozen, but that, once frozen, every effort must be made to prevent thawing prior to manufacturing operations. In general, the bins are built of wood and wholly above ground. In cold climates, the bins in which beets are to be stored but a few days are often left open at the sides, and in some instances are not even roofed.

The American methods of constructing beet bins are much simpler than those employed in Europe, where these necessary adjuncts frequently involve a large outlay of capital. It is undoubtedly true that our abundant supplies of lumber at moderate cost have had their influence on the design and construction of the bins.

Factory buildings.—The advance in the methods of constructing factory buildings is especially noticeable. In modern American factories heavy brick walls, with roof and floors of wood, are no longer seen. Light walls, steel posts and beams, and concrete floors are the rule. The machinery is entirely supported upon beams carried by posts, the walls serving only for protection from the weather. The absence of the heavy partition walls so common in European factories is noticeable.

In laying the floors, expanded metal, such as is frequently used instead of wooden lathing, is laid from beam to beam upon a temporary staging of lumber. The concrete, to a thickness of approximately 3 inches, is applied directly upon the metal. A floor of this class is not only fireproof, but is of great advantage in the event of leakage, or tanks overflowing.

The modern sugar factory building is fireproof, and as there is no inflammable material stored in it, the formerly heavy item of fire insurance is practically eliminated.

A very hopeful sign for the future of the American beet sugar industry is found in the evident belief on the part of the projectors of many of the factories, that the industry has long since passed the experimental stage. This is evidenced by the large, substantial buildings, and the arrangement of machinery so as to admit of readily enlarging the plant. With few exceptions, the factories built within the past 10 years have been designed with a view to doubling their capacity, 350 or 500 tons of beets having been considered an economical starting point. In figure 3, a factory is shown which was originally designed for a capacity of 1,000 tons, with space for doubling. It has since been enlarged to 2,000 tons capacity. In the interior view, figure 4, the spaces provided for additional machinery may be noted in a similar, but smaller, factory by the same builders. Two of the old factories have been repeatedly enlarged, 2 factories have doubled, and 1 has nearly quadrupled its capacity. The beet sugar building of today is lofty, and is prepared for almost any emergency that may arise in the development of new processes and new machinery.

Experience has demonstrated that the greatest problems in the American beet sugar industry are to be found in the field rather than in the factory. It should not be assumed from this statement that suitable beets are difficult to grow in satisfactory quantities; the problem is to convince the farmer that with persistent effort and experience he will find sugar beets a surer and more profitable crop than many others.

Of the factories built in this country within the past few years, the most successful, mechanically considered, have been designed and built by Americans or by sugar engineers of foreign birth who have been long identified with the sugar industry in the United States.

In some instances, the experience of our manufacturers with foreign-built machinery has not been satisfactory. The American engineer has great aptitude in designing and placing machinery with a view to economy and to quality of product, and the American manufacturer demands that his factory shall include such conditions. He can unquestionably obtain these conditions at home and avoid the expensive experiences of certain factories.



Fig. 3.—American Beet Sugar Co.'s Factory, Oxnard, Cal.

This is not intended to be a sweeping condemnation of foreign-built factories, since we know there are builders in Europe as competent as any in the world. The writer's wish is simply to emphasize the fact that satisfactory machinery can be obtained in this country. The time has long since passed when it was necessary to go to Europe for sugar engineers or to find shops capable of designing or building beet sugar machinery. There is not a single item of sugar machinery that our shops can not build, of as effective design as the most approved from foreign sources.

The advance in the beet sugar industry in the past 10 years has been so great that we now have several large shops prepared to execute orders for complete plants. The illustrations, figures 3 and 5, of American built and equipped factories, as compared with the pioneer factory shown in Figure 1, are indicative of the great progress made in the beet sugar industry.

Automatic scales of German manufacture are employed in many factories in weighing the beets. The scales provide a valuable check on the weight of raw material entering the factory. Automatic scales of American manufacture are also being introduced, to some extent, in weighing the finished product.

There has been but little improvement during the past decade in the design of the diffusion battery. Some advance may be noted in the construction of details, such as latches, etc., and heating by means of steam injectors appears to be growing in favor. The long desired invention of a satisfactory continuous process of diffusion seems to be as far from attainment as ever.

For the removal of the pulp various devices are used. The usual method is to discharge the by-product from the elevators into dump cars, to be carried to the silos or storage pile. Some factories, finding no market for the pulp during the past season, flushed it from the building with water, in one instance a distance of several miles, to the ocean. Aerial transportation of the pulp in cars suspended from a cable is practised at several factories.

The systematic storage and care of pulp, so noticeable in Europe, is almost entirely lacking in this country. So far as the writer could learn, the return of a certain quantity of the pulp to the beet grower is stipulated in the contracts of only one company. This is a very popular form of contract abroad, and in many districts it is doubtful whether beets could be obtained without it.

Hon. James Wilson, Secretary of Agriculture, who has been consistently encouraging the beet sugar industry through his field agents and the publications of the Department, has wisely taken the ground that the most profitable expansion of the industry demands the utilization of the pulp in cattle feeding. He looks for the greatest advance to be made in those sections where the farmer can be made to appreciate the feeding value of this by-product.

In Europe kilns have been constructed and used to some extent for desiccating pulp. Kilns of American design are being constructed at several factories. These kilns will make it possible to ship dry pulp, over long distances if necessary, to points where it will find a market. The dried material contains about 10 per cent of water, and may be used as an absorbent for molasses or other liquid food. It is claimed that a ready market awaits this product both at home and abroad.

The carbonatation apparatus has been improved. A few factories employ modern tanks 18 to 20 feet in depth. The use of cotton-seed oil, which is displacing tallow in several factories for keeping down the foam in the car-



Fig. 4.—Interior view, Standard Beet Sugar Co.'s Factory, Leavitt, Nebr.

bonatation process, results in a considerable economy. Only one factory is equipped with the process of continous carbonatation. Where all the factory conditions conduce to regularity of work, this process would probably prove a saving of labor.

Filtration plays an important part in the modern sugar factory. The juice and liquors are repeatedly filtered at the various stages of the manufacture. This demand for filtration led first to the invention of filter pockets, of which the formerly well-known Puvrez filter and filter pockets were forerunners, and from which the present mechanical filters were developed. The improvement in mechanical filtration has been limited to details of joints and fastenings.

Sand filters are being erected in one factory. A filter of the Denek type, but provided with a metal filtering surface, has been successfully employed as a depulper by the builder of two of the new factories. Two small filters of this type are sufficient for the removal of the fine pulp from the diffusion juice of 500 tons of beets a day.

A few years ago there was a tendency to increase the size of the filter presses, and a number of the so-called "monster" presses were built. These presses have apparently not proved as desirable in practice as was anticipated, and now few presses are built having a filtering area even as large as 1,000 square feet.

The improvement in the methods of removing the filter-press or lime-cake from the factory has been marked. This has been a very troublesome by-product with which to deal, especially in cold climates. The old method of discharging the lime-cake into cars is disappearing.

In a number of sugarhouses, located where the climate is mild, the lime-cake is discharged into a conveyor or drag, and is mechanically removed from the building. Many factories in Nebraska and the states farther east discharge the lime-cake into a mixer, where it is beaten to a batter with waste water which is constantly flowing into the mixer. The thin batter overflows into a trough and is led to a settling pond. In a more recent construction the lime-cake batter is forced by a centrifugal pump through a 4-inch pipe, and deposited in the pond.

The settling pond is arranged to give the water a long travel with a slow current. By the time the water has reached the outlet it is reasonably clear. It is claimed that this water may be run into the rivers without perceptibly polluting them. One of the factories uses this method for the disposal of all its waste, including that from the Steffen saccharate process. In a few months after the close of the manufacturing season, the lime deposit dries, and may be removed from the bed of the pond with road scrapers.

With few exceptions the American factories manufacture only white granulated sugar of a very excellent quality. This sugar is manufactured without the use of boneblack, the bleaching of the juice being accomplished by sulphurous acid.

There has been no marked improvement in the apparatus for sulphuring the juice; the French and German types of sulphur stoves are used. In many factories the juice is treated with sulphurous acid in tanks somewhat similar to those employed in the carbonatation. In other factories a very rational continuous apparatus, built of wood, is used. This apparatus, when once regulated, is easily controlled without detailing a laborer specially for the purpose.

The Welner-Jelinck type and the ordinary vertical tube or "standard" multiple-effects are used for evaporating the juice by all but one of the factories. This latter factory uses an automatic multiple-effect, a recent American invention of the "film" type, but in which a copious circulation of the solution over the heating surfaces is maintained by mechanical means. This apparatus is widely used in the manufacture of cane sugar and in sugar refineries, but has not yet had an extended trial in the beet sugar industry.

Apparatus of the Welner-Jelinck type, with horizontal tubes of small diameter, is used by the majority of the factories. One factory is equipped with a quintuple-effect evaporator, and all the others have quadruple-effects.

The vacuum-pans employed are of the usual form, and show no material progress, either in shape or distribution of the heating surface, over those employed ten years ago.

The brasmoscope, a foreign invention, is used to some extent in controlling the boiling of the low products. This is an instrument which is attached to the vacuum-pan and enables a rapid estimate of the density of the massecuite to be made from temperature and pressure indications. By the use of this apparatus massecuites may be concentrated to a practically uniform density.

Probably the most important advance made in beet sugar methods in the past few years, as illustrated in American factories, is the process of "crystallization in movement." This process was invented in Germany. It consists in agitating the massecuite during the crystallization, and is usually applied in this country to the low products only. The apparatus consists of a large wrought-iron cylinder, fitted with a water jacket and agitators similar to those of a massecuite mixer. The average capacity of the apparatus is approximately 35 tons of massecuite. As the name of the process implies, the massecuite is agitated and the crystals are kept in motion during the crystallization, thus constantly bringing their surfaces into contact with fresh portions of the sugar solution, and promoting a rapid increase in size. The massecuite is systematically cooled during the progress of the crystallization, thus forcing the sugar out of solution. A small centrifugal is employed in many factories to determine the most economical point at which to discontinue the operation.

This process has facilitated the management of the low products and reduced the time required for the crystallization to four or five days, instead of the several weeks

Fig. 5.—Alma Sugar Co.'s Factory, Alma, Mich.

formerly required. The crystallization in movement has proven an economy of labor. It also permits systematic control of the crystallization of the sugar.

Vacuum crystallizers are being installed in a factory now building.

The most approved centrifugals for drying sugar are of American invention. American types of centrifugals are used wherever sugar is manufactured.

The only recent improvement in these machines worthy of special note, is the water-driven centrifugal. A water motor is coupled directly to the spindle of the machine, and does away with belting and shafting. This device not only promotes the safety of the workmen, but renders each machine entirely independent of the others, and obviates the delays incident to belts and pulleys. A factory now building will be supplied with water-driven centrifugals.

Molasses processes.—But two molasses processes are now in use in American factories, namely, the Steffen separation process and the osmose process. The former is a saccharate process, employing quicklime in an impalpable powder as a precipitant of the sugar; the latter, as its name implies, depends upon dialysis. Both processes are of foreign origin and have been in use many years.

A factory built for the crop of 1900 by E. H. Dyer & Co., at Fremont, Ohio, is equipped with a lead saccharate process, a German invention. In this process the molasses is mixed with caustic potash and lead carbonate. The nascent oxide of lead formed, combines with the sugar, forming a saccharate of lead, which is collected and washed in a filter-press, then suspended in water and decomposed with carbonic acid; pure sugar is thus liberated, and the carbonate of lead precipitated is used in the treatment of a subsequent lot of molasses. The mother liquor which flows from the filter-presses is treated for the recovery of potash, soda, and other by-products.

Should this process prove satisfactory in the practical test of manufacture, it will enable the factory to utilize every by-product of the beet in the manufacture of readily salable material.

The development of molasses processes is well shown in table 12, which presents the statistics of the German sugar industry, compiled by Ernst Glanz. Data prior to 1886 are omitted.

TABLE 12.—QUANTITIES OF MOLASSES TREATED IN GERMANY BY VARIOUS PROCESSES FOR THE EXTRACTION OF THE SUGAR.

CROP.	Osmose process.	Elution process.	Steffen's separation process.	Strontium process.	All other processes.	Total quantity of molasses treated.
	Tons.	*Tons.*	*Tons.*	*Tons.*	*Tons.*	*Tons.*
1886–87	7,315	93,589	35,537	104,104	14,400	254,945
1887–88	92,460	97,115	43,878	117,549	15,033	366,035
1888–89	51,598	73,839	34,762	121,356	11,022	292,577
1889–90	46,579	70,345	40,273	118,489	6,905	282,591
1890–91	73,209	79,735	50,980	121,530	10,048	335,502
1891–92	57,496	60,332	50,725	124,420	5,132	298,105
1892–93	25,614	44,897	49,336	127,130	4,628	251,605
1893–94	19,462	22,842	28,938	157,628	2,806	231,676
1894–95	15,883	28,111	34,293	184,431	----------	262,718
1895–96	24,601	24,019	31,425	214,632	----------	294,677
1896–97	10,966	21,135	32,403	255,830	2,041	322,375
1897–98	7,297	10,240	27,230	260,225	1,815	306,807
1898–99	4,342	3,598	20,616	249,307	2,265	280,128

An examination of these German statistics[1] indicates that the strontium process leads all others, both in the amount of sugar recovered and in the rate of increase in its application. In 1890 approximately 36 per cent of the sugar recovered by all molasses processes was obtained by the use of strontia. The per cent of increase has been rapid, and in 1899 nearly 90 per cent of the sugar recovered was obtained by this process.

The osmose and elution processes have rapidly decreased in the extent of their application, until at the present time they are little used, as is indicated by the statistical table.

The yield of sugar by the separation process (Steffen) reached its maximum in 1890. The output of sugar by this process decreased 35 per cent from 1890 to 1892, and has reached the production of 1892 but once since. The sugar yielded by this process is more than double the quantity by all other processes except the strontium. There is little probability of the extensive application of the strontium process in the United States, unless large deposits of suitable strontium-bearing minerals be discovered.

It is noticeable in these German statistics that the quantity of molasses treated by the various saccharate and other processes has varied within narrow limits during the past 15 years. The quantity consumed in alcohol manufacture has varied more; but in 15 years it has not exceeded 105,000 tons yearly, and in 1898 was only 51,666 tons, a figure approaching the average of several years.

The quantity exported has ranged as high as 111,000 tons, while in 1898 it was only 7,234 tons. The quantity of molasses not accounted for in molasses processes, distillation, and export, in 1898 reached the enormous quantity of 138,816 tons. The disposal of this molasses, with profit to the manufacturer, is a great problem. Some of it is fed to cattle, but the amount so used is only a small part of the surplus of this by-product. These are interesting figures, in view of the large production of molasses in our factories and the enormous losses incurred through the necessity of running much of the molasses product into the rivers. These figures are of value also in exhibiting the relative extent of the application of the various molasses processes.

Marked improvements have been made in laboratory methods and polariscopic instruments. The most progressive factories are using direct methods of analysis of the beets in control work and in fixing the purchase price of the beets. A few factories still adhere to the indirect method of analysis of beets, i. e., analysis of the juice, and conversion to terms of the weight of the beet by the use of an arbitrary factor. It is a fact well known to analysts that the proportion of juice in the beets is a very variable quantity, and that the use of an arbitrary factor introduces errors in the estimate of the sugar content. For this reason certain establishments have been in the habit of varying the factor from time to time, as in their judgment, based

[1] "Zeitschrift des Vereins für die Rübenzucker-Industrie des Deutschen Reichs." Supplement to the number for March, 1900. Translated and weights converted into tons of 2,000 pounds.

on tests, the beets varied in juice content. This has led to dissatisfaction on the part of the farmers. These factories, if they continue to purchase beets on test, will be compelled to keep pace with improvements in analytical methods, and purchase on the basis of the percentage of sugar in the beet as determined directly and without the arbitrary assumption of factors for conversion.

The direct methods of beet analysis have been so greatly simplified in the past few years that it is now possible to make a large number of tests with great accuracy and little labor. A notable improvement in polariscopes, conducive to accuracy and ease of manipulation, is in the addition of a pair of prisms which give a triple instead of a double field. This device enables a prompt and accurate adjustment to the neutral point to be made. Other improvements, aside from accuracy of adjustments of the various parts of the instrument, relate to the better protection of the optical parts from climatic influences, dust, and insects.

The improvements in mills and rasps for pulping the beet for analytical purposes have been numerous, as have also those in the other laboratory accessories. All the American factories have well equipped laboratories and are more or less under chemical control.

Summary and conclusion.—The statistics of the beet sugar industry show that, after many years of manufacture on a small scale, it has assumed large proportions, and in the census year more than one-third of the domestic sugar product was obtained from the beet. This quantity of sugar, 70 per cent of which was suitable for immediate consumption, was produced in a year of extremely unfavorable agricultural conditions in the beet districts. The yield of beets per acre was less than half that of an average season. The factories could readily manufacture more than two and one-half times the quantity of sugar produced, if supplied with sufficient raw material.

The progress of the industry can not be measured by the returns of previous censuses, since beet sugar has been separately reported but once, by the census of 1880, and at that time the total capital invested in 4 establishments would not equip a modern factory of average capacity.

The schedules show that but 1 factory obtained sufficient beets, and that many were operated but a small fraction of their capacity. The average quantity of beets worked per factory was 26,489 short tons, and the average nominal capacity of the factories, based upon only 100 days' work, is more than 60,000 tons. The average length of the working season in the various states is not known, but for the United States it is probably nearer 140 days than 100 days. Notwithstanding the very adverse agricultural conditions which resulted in the small supply of raw material, the value of the products was larger than the expenditures. A number of factories earned a fair return on their investments, others paid expenses, and several lost heavily. The statistics demonstrate that beet sugar manufacture is a commercial success in the United States.

Twelfth Census of the United States.

CENSUS BULLETIN.

No. 60. WASHINGTON, D. C. March 6, 1901.

POPULATION OF ALASKA BY DISTRICTS AND MINOR CIVIL DIVISIONS.

This bulletin, prepared under the direction of Mr. WILLIAM C. HUNT, chief statistician for population, gives the aggregate population of Alaska by districts and minor civil divisions, according to the official count of the returns of the Twelfth Census, taken as of June 1, 1900.

The territory of Alaska was acquired by treaty from Russia in 1867. No systematic enumeration of the entire population was ever undertaken by the Russian government, although various counts and estimates were made at different times of certain elements of the population and of specific districts and settlements. An effort was made, however, in 1839, by Veniaminof, a Russian priest, to summarize all existing information as to the total population of the Russian possessions in America. In doing this he grouped the inhabitants as those "known and counted," those "known but not counted," and those "estimated only," and the sum of these three made a total population of 39,813, of which only 10,313 were in the class of "known and counted." Twenty-four years later, in 1863, Kostlivtzof, a special inspector of the Russian government, made another estimate, based upon a partial enumeration, in which the population was classified by tribes, the result of which was a total of 30,434. Examples of less careful, though semi-official, statements of the total population of Alaska, during the Russian occupation, are found in the biennial reports of the Russian-American Company, in which the total is given in round numbers as from 56,000 to 70,000, and later, in the report of Major General Halleck, U. S. A., at the time of the acquisition, in which the total was fixed at, approximately, 82,400, an estimate which, it is said, was "largely augmented by the unconscious duplication of tribes and the inclusion of others which had no existence."

No attempt was made by the United States government to enumerate the people of Alaska at the decennial census of 1870, three years after the purchase; but in 1880 the Superintendent of Census designated special agents to canvass the territory and make such an enumeration as the difficulties of the situation permitted. The result of this effort was an actual count of all accessible settlements, supplemented by estimates, based for the most part on the records and personal knowledge of the missionary priests, for those regions which could not be visited in person by the special agents. The figures thus obtained made up a total of 33,426. At the taking of the Eleventh Census, in 1890, it was found possible to make a somewhat more extended canvass of various parts of the territory, and the count of the people which resulted therefrom showed a total of 32,052, with probably a smaller element of uncertainty in it than in any preceding total.

The Twelfth Census has been taken under more favorable conditions, owing to the greatly increased facilities for communication and to the introduction of a new and large element attracted from the United States and elsewhere by the recently discovered gold fields. As a consequence of these changed conditions, and of the zeal and knowledge of the special agents in charge of the census work, the enumeration has been successful to a degree not before attained, and the results may be accepted with corresponding confidence. The total population of Alaska, as shown by the returns of the Twelfth Census, is 63,592.

CP 18M

The foregoing statement affords a basis for the following recapitulation of the various Alaskan censuses:

SOURCE.	Year.	Population.
Estimate by Veniaminof	1839	39,813
Estimate by Kostlivtzof	1863	30,434
United States Census	1880	33,426
United States Census	1890	32,052
United States Census	1900	63,592

For purposes of census enumeration the territory of Alaska in 1900 was divided arbitrarily into two districts, namely, the Northern district, which embraces the valley of the Yukon river and all territory north of it, and the Southern district, which embraces all the remainder of the territory, including the Alaskan peninsula and the chain of Aleutian islands. At the census of 1880 the territory was subdivided into six districts, two of which correspond with the Northern district, as at present defined, and four with the Southern district. Likewise at the census of 1890 seven districts were formed for enumeration purposes, the boundaries of two of which conform substantially with the present Northern district, and the boundaries of the remainder with the present Southern district. In the absence of any survey or established lines in Alaska, the natural barrier interposed by the mountain range between the valley of the Yukon and that of the Kuskokwim rivers has been assumed as a sufficiently well defined boundary for census purposes, and this range has, in fact, constituted the dividing line between districts in each of the preceding censuses.

Owing to the exceptional difficulties to be encountered in making an enumeration of these remote and sparsely settled regions, the work of the Twelfth Census was assigned to two special agents, Mr. Samuel C. Dunham for the Northern district, and Mr. William A. Kelly for the Southern district, both well equipped for the service by previous residence in the territory and personal knowledge of the places and people within their respective districts.

Table 1 shows the population of Alaska by districts at each census from 1880 to 1900, inclusive, together with the number and per cent of increase (or decrease) during each census period.

TABLE 1.—POPULATION OF ALASKA: 1880 TO 1900.

CENSUS YEARS.	Population.	INCREASE.	
		Number.	Per cent.
The Territory:			
1900	63,592	31,540	98.4
1890	32,052	[1] 1,374	[1] 4.1
1880	33,426		
Northern district:			
1900	30,569	23,435	328.5
1890	7,134	[1] 2,830	[1] 28.4
1880	9,964		
Southern district:			
1900	33,023	8,105	32.5
1890	24,918	1,456	6.2
1880	23,462		

[1] Decrease.

The population of the Southern district of Alaska in 1880 was returned as 23,462, and that of the Northern district as 9,964. At the census of 1890 the population of the Southern district had increased by 6.2 per cent, and that of the Northern district had decreased by 28.4 per cent, making a net decrease for the territory of 4.1 per cent. Ten years later, in 1900, the population of the Southern district had been augmented by 8,105, or 32.5 per cent, and that of the Northern district by 23,435, or 328.5 per cent, making a total increase for the territory of 31,540, or 98.4 per cent.

The total land surface of Alaska is, approximately, 590,884 square miles, the average number of persons to each 100 square miles at the last three censuses being as follows: 1880, 6; 1890, 5; 1900, 11.

Table 2 shows the population of Alaska by districts and the population of certain cities, villages, and settlements therein for the years 1890 and 1900, so far as it has been separately returned. There are no civil divisions in Alaska corresponding to the counties and townships of other territories, and the following table accounts for that part of the population only which was found in the more important settlements; the remainder is widely distributed over the territory as a whole.

TABLE 2.—POPULATION OF ALASKA BY MINOR CIVIL DIVISIONS: 1890 AND 1900.

MINOR CIVIL DIVISIONS.	1900	1890
NORTHERN DISTRICT	30,569	7,134
Anvik village	166	191
Cape Prince of Wales settlements	396	----------
Cape Smythe settlement	314	246
Cheennik village (Dexter)	140	----------
Circle City village	230	----------
Eagle City village	458	----------
Eaton village	76	----------
Fort Yukon village	155	----------
Golofnin City village	185	25
Ikogmute (Russian Mission)	166	----------
Kangernak village	143	----------
Kesuna village	208	----------
Kinak village	269	----------
Koserefsky village	135	131
Naparegarak village	197	----------
Nome city	12,486	----------
Nulato village	281	118
Oldborehki village	192	----------
Peavey village	35	----------
Point Hope village	623	301
Rampart village	211	----------
St. James Mission	161	----------
St. Michael village	857	101
Sifarnak village	148	----------
Sillitmute village	242	----------
Tanana village	186	203
Unalaklik village	241	175
SOUTHERN DISTRICT	33,023	24,918
Afognak settlement	307	409
Akiachak village	165	43
Apollo village	87	----------
Auke village	261	324
Belkofski village	147	185
Carmel village	381	189
Chenega village	140	----------
Douglas city	825	402
Dyea village	261	----------
SOUTHERN DISTRICT—Continued.		
Eyak village	222	----------
Haines village	85	----------
Hooniah (or Kantukan) village	447	----------
Howkan village	145	105
Igagik village	203	60
Juneau city	1,864	1,253
Kadiak settlement	341	495
Karluk settlement	470	1,123
Kasilof village	159	117
Kenai village	290	264
Ketchikan village	460	40
Killisnoo village	172	79
Klawak village	131	287
Knakanak village	145	53
Kogiung village	533	133
Kwiniak village	201	109
Loring village	168	200
Metlakatla village	465	823
Naknek village	431	----------
Nuchek village	144	145
Nushagak village	324	268
Orca village	173	----------
Sand Point village	16	----------
Saxman village	142	----------
Seldovia village	149	99
Shakan village	93	----------
Shouing village	336	----------
Sitka city	1,396	1,190
Skagway city	3,117	----------
Sumdum village	137	42
Sunrise village	130	----------
Tatiklek village	150	90
Treadwell village	522	----------
Tyonek village	107	115
Uganik village	158	31
Ugashik village	348	154
Unalaska village	428	317
Unga village	175	159
Valdes village	315	----------
Wood Island settlement	220	----------
Wrangell village	868	316
Yakutat village	247	308

Of the above named 78 places in Alaska, 27 are in the Northern district and 51 in the Southern district; 37 have less than 200 inhabitants; 31 have more than 200 but less than 500; 6 have more than 500 but less than 1,000; and 4 have more than 1,000, namely, Nome, with 12,486; Skagway, with 3,117; Juneau, with 1,864; and Sitka, with 1,396 inhabitants.

William Rhode Merriam

Director of the Census.